










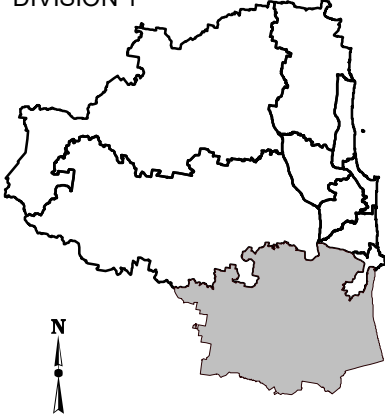
2024
Local Government Area
Electorates

SUNSHINE COAST
REGIONAL
DIVISION 1

LEGEND

-  Division Boundary
-  Adjacent Division
-  Locality Boundary
-  Adjacent Council
-  Reserve, Parkland
-  Waterbody
-  Railway
-  Main_Road
-  Wetlands

Location Map
DIVISION 1



This product was created using datasets from various authoritative sources, and is intended as a guide only to display electoral boundaries and polling booth locations.

