








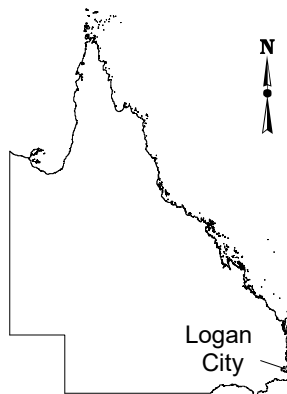
**2024
Local Government Area
Electorates**

LOGAN CITY

LEGEND

-  Division Boundary
-  Local Government Area Boundary
-  Adjacent Local Government Area
-  Locality Boundary
-  Reserve, Parkland
-  Waterbody
-  Wetland
-  Railway
-  Main Road

Location Map



This product was created using datasets from various authoritative sources, and is intended as a guide only to display electoral boundaries and polling booth locations.

