



# Queensland Government Gazette

PUBLISHED BY AUTHORITY

ISSN 0155-9370

---

Vol. CCXCVIII]

WEDNESDAY, 27 NOVEMBER, 1991

[No. 85

---

## **ELECTORAL AND ADMINISTRATIVE REVIEW COMMISSION**

### **NOTIFICATION UNDER SECTION 3.7 OF THE ELECTORAL DISTRICTS ACT 1991**

#### **DETERMINATION OF QUEENSLAND LEGISLATIVE ASSEMBLY ELECTORAL DISTRICTS**

---

---





# Queensland Government Gazette

PUBLISHED BY AUTHORITY

ISSN 0155-9370

Vol. CCXCVIII]

WEDNESDAY, 27 NOVEMBER, 1991

[No. 85

## ELECTORAL AND ADMINISTRATIVE REVIEW COMMISSION

### NOTIFICATION UNDER SECTION 3.7 OF THE ELECTORAL DISTRICTS ACT 1991

#### DETERMINATION OF QUEENSLAND LEGISLATIVE ASSEMBLY ELECTORAL DISTRICTS

Pursuant to ss.3.7 and 3.8 of the *Electoral Districts Act 1991* ('the Act') the Electoral and Administrative Review Commission ('the Commission') has prepared its determination of the distribution of the State into 89 electoral districts for the Legislative Assembly and its reasons for that determination.

The Commission has considered the following matters in preparing the distribution as required by s.3.3 of the Act:

- (a) The quota of electors.
- (b) A margin of allowance whereby the quota may be departed from by not more than one tenth more or one tenth less.
- (c) In respect of a proposed electoral district of at least 100,000 square kilometres in area, the quota may be departed from in that case to an extent greater than one tenth less if the number of electors for that proposed electoral district is such that the sum of -
  - (i) the number of electors; and
  - (ii) a number that expresses the value of two per centum of the area of the proposed electoral district expressed in square kilometres,

equals the quota or conforms to the margin of allowance permitted to the Commission.

Subject to these matters the Commission has considered:

- (a) community of interests within the proposed electoral district - including economic, social and regional interests; and

- (b) means of communication and travel within the proposed electoral district; and
- (c) the physical features of the proposed electoral district;
- (d) demographic trends in the State with a view to ensuring, as far as practicable, on the basis of these trends, that the number of electors enrolled for the time being for the electoral district will remain -
  - (i) in the case of an electoral district of at least 100,000 square kilometres in area, within a margin of at least one tenth more or one tenth less than the number of electors accepted by the Commission for that electoral district in preparing the proposed distribution of the State;
  - (ii) in the case of any other electoral district, within a margin of one tenth more or one tenth less of the average district enrolment; and
- (e) objections and comments on objections to the Commission's proposed electoral distribution under s.3.6.

Pursuant to s.3.5(2) of the Act the Commission has caused maps showing the names and boundaries of each electoral district in the State to be available for public perusal at the office of the Commission. Section 3.5(3) requires that in each electoral district a copy (or copies) of a map showing the boundaries of that electoral district be exhibited at a place or places to which the public has access. A list of these places is attached to this notice in Appendix A.

The determination was adopted unanimously at a meeting of the Commission on 25 November 1991. All Commissioners - the Chairman, Commissioner Hall, Commissioner Hughes, Commissioner Hunter and Commissioner Watson Blake - were present at the meeting.

TOM SHERMAN  
Chairman

27 November 1991.



*Electoral Districts Act 1991*

3

**MAKING THE DETERMINATION**

This document constitutes the determination of the Electoral and Administrative Review Commission (EARC) of the names and boundaries of the Electoral Districts of the State for the purposes of s.3.7 of the Act.

The document also contains the Commission's reasons for the determination as required by s.3.8 of the Act.

References have been made to a number of the public objections and comments on objections received by EARC during the preparation of the determination. All objections have been numbered and references to them will be by number. For example, 'Obj 21' is a reference to Objection No. 21. The full original set of distribution suggestions, objections and comments received by the Commission during the course of the distribution are available for perusal at the Commission's office in Brisbane. The full list of authors of objections and comments on objections is contained in Appendix B to this document.

**DISPLAY OF ELECTORAL DISTRICT MAPS**

Pursuant to s.3.7(2) of the Act the Commission has arranged for maps showing the names and boundaries of each electoral district in the State to be available for public perusal at the office of the Commission. In each electoral district a copy (or copies) of a map showing the boundaries of that electoral district is being exhibited at a place or places to which the public has access. A list of these places forms part of this notice at Appendix A.

**PROCEDURES FOR THE DISTRIBUTION**

Part 3 of the Act regulates the procedures for the distribution.

EARC was required as soon as practicable after the commencement of the distribution to place a notice in the Gazette and newspapers inviting suggestions for electoral district boundaries and names (s.3.1(1)). The notice appeared in the Gazette and newspapers on Saturday 20 April 1991.

The timetable for the distribution is shown in Table 1 below. Thirty days were allowed for the lodgement of initial suggestions (s.3.1(1)). This period ended on 20 May 1991 by which date 32 written suggestions had been received by EARC. The suggestions were bound together and distributed widely throughout Queensland to enable public comments on the initial suggestions.

Twenty-one days were prescribed for comments on the initial suggestions (s.3.1(1)). The close of the 21 day period was 11 June 1991, by which date a further 19 comments and further suggestions had been received. After 11 June 1991 8 more comments and suggestions were received.

On Tuesday 11 June 1991 the Commission calculated the average number of electors in each electoral district ('the quota' - see below) (s.3.2).

Following 11 June 1991 EARC prepared its proposals and reasons for the 89 electoral districts as required by ss.3.3 and 3.4 of the Act.

EARC was required by the Act to publish notices of the proposed distribution in the Gazette and newspapers, and to invite public objections to the proposals (s.3.5). The notices were accompanied by a map or maps showing the proposed names and boundaries of the 89 electoral districts. EARC was also required to advise in the Gazette and newspapers the availability for public perusal at the Commission's office and at other publicly accessible places, of copies of descriptions of proposed boundaries and reasons for the proposals.

Thirty days from the date of publication of the notice in the Gazette were prescribed for the lodging of written public objections to EARC's proposals (s.3.5(6)). The date of Gazette was Friday 30 August 1991. Public objections closed with the Commission at 5pm on Monday 30 September 1991, being the expiry of the period of 30 days.

A further 10 days were then allowed for any public comments on the objections (s.3.6(2)). The objections were made available for public examination at the office of the Commission. Written public comments on the objections were accepted until 5pm on Thursday 10 October 1991.

From the date of closure of public objections EARC was allowed a further period of up to 60 days to prepare its final determination (including boundaries, descriptions, names and reasons) (s.3.7). EARC held public hearings in Brisbane on Monday 21 October 1991 to assist in preparing its final determination. The 60 day period ends on Friday 29 November 1991.

The Act specifies in s.3.7 that the final determination must be published in the Gazette. That determination and all associated documentation must be given to the Premier and tabled in Parliament (s.3.9). The electoral districts so notified will be the electoral districts in Queensland until the State is again distributed in accordance with law.

*Electoral Districts Act 1991*

5

**TABLE 1: THE DISTRIBUTION TIMETABLE**

EARC applied the following timetable for the conduct of the distribution:

<b>Activity</b>	<b>Timetable</b>
1. EARC invited written suggestions from the public - s.3.1(1). <i>Public suggestions</i>	<i>Saturday 20 April 1991</i> <i>30 days - s.3.1(1)(a)</i>
2. Closing date for written suggestions. <i>Suggestions available for public comment</i>	<i>Monday 20 May 1991</i> <i>21 days - s.3.1(1)(b)</i>
3. Closing date for written comments and quota determined.	<i>Tuesday 11 June 1991</i>
4. EARC determined State quota - s.3.2(2), considered suggestions and comments and developed a set of electoral district boundary proposals - s.3.3.	<i>No time specified to formulate proposals</i>
5. EARC prepared report, published and exhibited maps showing proposed boundaries and names and invited public attention to the maps - ss.3.4-3.5. <i>Public objections to proposals</i>	<i>Friday 30 August 1991</i> <i>30 days - s.3.5(6)</i>
6. Closing date for written objections. <i>Objections available for public comment</i>	<i>Monday 30 Sept 1991</i> <i>10 days - s.3.6(2).</i>
7. Closing date for written comments in response to objections.	<i>Thursday 10 Oct 1991</i>
8. EARC considered objections and comments, held open public hearings (if necessary) and made its final boundary determination - ss.3.6-3.7	<i>50 days (or 60 days since close of objections - s.3.7(1)) - no later than Friday 29 November 1991.</i>
9. Public hearings held in Brisbane.	<i>Monday 21 Oct 1991</i>
10. Final boundary determination by notification published in the Gazette.	<i>Wednesday 27 Nov 1991</i>

**TECHNICAL PROCEDURES**

EARC has used the computer based system for Interactive Territory Assignment (ITA) which was developed by the Commonwealth Scientific and Industrial Research Organisation (CSIRO). The system uses Australian Bureau of Statistics Census Collectors Districts (CCDs) as its basic building blocks for territories, in this case electoral districts. The Australian Electoral Commission (AEC) provided statistics from the Commonwealth Electoral Roll on the number of electors in each CCD on 11 June 1991 and projections of these enrolments to March 1995 for linkage to the ITA data base. The cartographic components of the ITA data base were provided by the Australian Survey and Land Information Group (AUSLIG).

The 1986 CCDs were used as the building blocks for the distribution. Where EARC considered that the CCD boundaries were not appropriate, CCD boundaries were departed from so that the final electoral districts complied with the criteria set out in s.3.3 of the Act.

In developing its proposals and making its final determination EARC used ITA to calculate the number of electors and projected numbers of electors in areas being considered as electoral districts. Initial suggestions and comments, objections, and comments on objections in respect of electoral districts received by EARC were also modelled with ITA to assist the Commission in its deliberations. However the optimisation features available within the ITA system, whereby the computer can be used to determine automatically an optimal set of territories on pre-determined criteria, were never employed during the development of the Commission's proposals or its final determination.

The area of each electoral district in square kilometres was derived from the ITA data base which contained area as one of the descriptors for each CCD. Accumulation of the CCD areas provided the total area of each electoral district. These totals were then used for calculating the 2% weightage formula to be added to the enrolment in electoral districts of 100,000 square kilometres or more in area as prescribed by the Act (s.3.3(3)).

Cartographic work and preparation of the detailed descriptions of the electoral district boundaries were carried out by the Division of Information, Department of Lands at the Sunmap Centre, Brisbane.

**THE QUOTA**

Section 3.2 of the Act prescribed that the roll for determining the quota should be that maintained under the *Commonwealth Electoral Act 1918*. The number of electors on that roll on 11 June 1991 in Queensland was 1,813,140. Section 3.2 further prescribed that the quota was to be determined by dividing the number of electors by the number of Members to be elected, that is 1,813,140 divided by 89. This produces a quota of 20,372.

*Electoral Districts Act 1991*

7

The quota was determined on Tuesday 11 June 1991.

Section 3.3 of the Act allowed the Commission to adopt a margin of no more than one-tenth, that is 10 percent, more or less from the quota. As a consequence the maximum number of electors permitted in any electoral district is 22,409 and the minimum number is 18,335. These numbers may not be varied by the Commission and override the 'qualitative' criteria prescribed by the Act in sub-section 3.3(4).

However an exception is provided by sub-section 3.3(3) which, when a proposed electoral district is at least 100,000 square kilometres in area, permits departure from the quota provided that the sum of the number of electors and a number equal to 2 percent of the area of the electoral district expressed in square kilometres equals the quota or conforms to the margin of allowance (of 10 percent from the quota). Thus, for example, an electoral district of 200,000 square kilometres in area would have a figure of 4,000 added to its actual number of electors to comply with the quota of 20,372 and the permitted tolerance between 22,409 and 18,335.

**TABLE 2: SUMMARY OF DISTRIBUTION  
OF QUEENSLAND INTO ELECTORAL DISTRICTS**

Number of electoral districts	89
Number of electors in Queensland on 11 June 1991	1,813,140
Quota of electors for Queensland on 11 June 1991	20,372
Permitted maximum number of electors in an electoral district (+10%)	22,409
Permitted minimum number of electors in an electoral district (-10%)	18,335
Predicted number of electors for Queensland in March 1995	2,058,401
Average enrolment estimated for Queensland electoral districts in March 1995	23,128
Estimated maximum number of electors in an electoral district in March 1995 (+10%)	25,440
Estimated minimum number of electors in an electoral district in March 1995 (-10%)	20,816

**QUALITATIVE CRITERIA**

Sub-section 3.3(4) of the Act lists four matters which the Commission has 'to consider' in relation to each electoral district:

- (a) community of interests within the proposed electoral district including economic, social and regional interests;
- (b) means of communication and travel within the proposed electoral district;
- (c) the physical features of the electoral district; and
- (d) demographic trends in the State.

Two possible criteria which are not included in the Act are the existing electoral district boundaries and the boundaries of local government authorities. Because the Act under which the current distribution was conducted abolished the four zones and introduced a single Statewide quota (subject to certain exceptions as a consequence of the 100,000 square kilometre provision), it is not surprising that existing electoral district boundaries would have been of limited utility. However it is still the case that some existing boundaries do reflect other criteria which are included in the Act, such as community of interest and physical features, and moreover the location of these boundaries is known to electors in the vicinity so that any unnecessary change which might lead to confusion on polling day has been minimised.

Similarly, Local Government boundaries also have some relevance for community of interest. This is especially so in rural areas where many local government areas correspond to a single town or smaller settlement and its closely connected hinterland. Electors are usually well aware of local government boundaries, and readily orientate to electoral boundaries that coincide with them. Consequently local government areas have in some cases, been used as appropriate community of interest 'building blocks' for the current distribution.

The means of communication and travel and physical features of a proposed electoral district are more readily identified. Normally physical features have to be of some size to be relevant, and it is usually a matter of whether or not they constitute a barrier to effective communication within the proposed electoral district. A mountain range or a river may be crossed by a road or a bridge, and the electors on each side of that divide may share so many characteristics that the apparent barrier ought to be disregarded. Similarly a main road may link the communities which lie along it, which is especially likely in the country, or it may constitute a significant physical barrier and separate the suburbs on either side of it which is more likely in a large city.

Demographic trends in the State are made a criterion in a specific context: the Commission is required, by sub-section 3.3(4)(d) to seek to ensure, "... as far as practicable, on the basis of those trends", that the electoral districts will remain within a margin of one-tenth, that is 10 percent, of the average district enrolment until the next distribution of the State.

*Electoral Districts Act 1991*

9

Average district enrolment as the measurement criterion allows for the inevitable growth of enrolment in the State as a whole. Electoral districts which have come within the 100,000 square kilometre rule are treated differently under s.3.3(4) of the Act. In the case of electoral districts of over 100,000 sq kms in area demographic trends should be considered to ensure as far as practicable that the number of electors remains:

*"... within a margin of one-tenth more or one-tenth less of the number of electors accepted by the Commission for that electoral district in preparing the proposed distribution of the State."*

However, in respect of demographic trends as for the other three 'qualitative' criteria of sub-section 3.3(4), the duty of the Commission is to "... give such weight to each of the matters ... as it considers appropriate", whilst the numerical prescriptions of sub-section 3.3(2) and 3.3(3) in respect of the quota are mandatory. This differs from the situation under sub-section 66(3)(a) of the *Commonwealth Electoral Act 1918* and s.17A of the *Parliamentary Electorates and Elections Act 1912* (NSW) where future numbers of electors are a mandatory prescription.

In addressing this requirement, the Commission has referred to enrolment projections calculated by the Australian Electoral Commission (the AEC) for its concurrent redistribution of Commonwealth electoral divisions in the State. These, the Commission is informed, were produced by extrapolation of recent trends, subsequently assessed (and modified where appropriate) by the AEC's Divisional Returning Officers who have immediate responsibility for enrolment and election activities throughout the State and would thus be especially well informed on factors likely to affect enrolment trends at a local level.

**NAMING ELECTORAL DISTRICTS**

The Commission had regard to suggestions for district names and what appeared to have been past practice in the State, which was to use geographical or place names, and noted that this had been departed from only once, and that quite recently when a new electoral district was named after a recent Premier of the State, the late Sir Francis Nicklin. Only the Commonwealth, for the electoral divisions of the House of Representatives, and recently South Australia for electoral districts of the House of Assembly, appear to have a policy of using the names of distinguished persons.

It should be noted that, indirectly, many of the State's electoral districts have carried the names of distinguished persons from the State's past, but as a consequence of that name having first been given to a town, a local authority area, a pastoral district, a river or the like, and that place name being generally appropriate to the electoral district.

The Commission was unable to detect any widespread demand for a change of policy in Queensland, and subject to objections, considered that continuation of the policy of using place names would assist recognition for a substantially altered electoral map. Accordingly, it has used the name of the largest centre, area or feature within the electoral district, and generally retained existing electoral district names unless there was reason to depart from them, for example, because that would clash with the preceding policy or because the place which supplied the electoral district name and which had previously been within the district was within it no longer. When new names have been required, consideration has been given to reviving historic names that disappeared from the electoral map in previous redistributions.

#### **SUMMARY OF ENROLMENTS FOR THE 89 ELECTORAL DISTRICTS**

Table 3 below shows the names and enrolments for the Commission's final 89 electoral districts. The table also indicates the percentage deviation from the quota and estimated percentage deviation from the projected average district enrolment in March 1995. Table 4 shows the calculation of the 2 percent of the area formula for those electoral districts of over 100,000 sq kms.



*Electoral Districts Act 1991*

11

**TABLE 3: ENROLMENTS FOR THE 89 QUEENSLAND  
LEGISLATIVE ASSEMBLY ELECTORAL DISTRICTS**

<b>Electoral District Name</b>	<b>Enrolment As at 11/6/91 (Q=20,372)</b>	<b>% Deviation From Quota</b>	<b>Estimated Av Enrolment At March 95</b>	<b>% Deviation Estimated Av At March 95 (Av=23,128)</b>
1 Albert	18,708	-8.17	27,257	+17.85
2 Archerfield	20,809	+2.15	22,356	-3.34
3 Ashgrove	21,290	+4.51	22,282	-3.66
4 Aspley	20,442	+0.34	21,969	-5.01
5 Barambah	21,250	+4.31	23,158	+0.13
6 Barron River	18,662	-8.39	23,923	+3.44
7 Beaudesert	18,665	-8.38	24,249	+4.85
8 Brisbane Central	21,104	+3.59	21,367	-7.61
9 Broadwater	18,915	-7.15	22,469	-2.85
10 Bulimba	22,302	+9.47	22,904	-0.97
11 Bundaberg	21,950	+7.75	23,016	-0.48
12 Bundamba	19,536	-4.10	22,402	-3.14
13 Burdekin	21,846	+7.24	21,875	-5.42
14 Burleigh	18,927	-7.09	25,098	+8.52
15 Burnett	21,037	+3.26	24,228	+4.76
16 Caboolture	19,994	-1.86	26,098	+12.84
17 Cairns	18,641	-8.50	22,606	-2.26
18 Callide	19,177	-5.87	18,831	-18.58
19 Caloundra	19,589	-3.84	24,272	+4.95
20 Capalaba	18,444	-9.46	24,919	+7.74
21 Charters Towers **	21,624	+6.15	22,874	-1.10
22 Chatsworth	21,779	+6.91	22,367	-3.29
23 Chermside	21,328	+4.69	22,369	-3.28
24 Clayfield	21,231	+4.22	22,605	-2.26
25 Cleveland	18,633	-8.54	24,722	+6.89
26 Cook **	21,947	+7.73	24,393	+5.47
27 Crows Nest	20,907	+2.63	23,221	+0.40
28 Cunningham	22,031	+8.14	23,205	+0.33
29 Currumbin	19,678	-3.41	26,608	+15.05
30 Everton	21,153	+3.83	23,716	+2.54
31 Ferny Grove	21,361	+4.85	24,777	+7.13
32 Fitzroy	21,155	+3.84	22,546	-2.52
33 Gladstone	21,220	+4.16	22,407	-3.12
34 Greenslopes	21,612	+6.09	22,736	-1.69
35 Gregory **	21,328	+4.69	20,936	-9.48
36 Gympie	20,501	+0.63	22,852	-1.19
37 Hervey Bay	18,425	-9.56	23,156	+0.12
38 Hinchinbrook	22,067	+8.32	23,372	+1.05
39 Inala	20,703	+1.62	23,564	+1.89
40 Indooroopilly	22,158	+8.77	22,064	-4.60
41 Ipswich	22,124	+8.60	23,965	+3.62
42 Ipswich West	21,959	+7.79	24,795	+7.21
43 Kallangur	20,388	+0.08	25,610	+10.73
44 Kedron	20,793	+2.07	21,499	-7.04
45 Keppel	22,086	+8.41	24,094	+4.18
46 Kurwongbah	19,833	-2.65	23,489	+1.56
47 Lockyer	21,506	+5.57	23,812	+2.96
48 Logan	20,865	+2.42	25,150	+8.74
49 Lytton	21,824	+7.13	23,034	-0.41
50 Mackay	22,030	+8.14	23,409	+1.21
51 Mansfield	22,155	+8.75	23,302	+0.75
52 Maroochydore	19,200	-5.75	22,133	-4.30
53 Maryborough	19,760	-3.00	20,625	-10.82
54 Merrimac	18,868	-7.38	27,062	+17.01
55 Mirani	21,770	+6.86	23,311	+0.79
56 Moggill	20,925	+2.71	22,964	-0.71

12

*Electoral Districts Act 1991*

<b>Electoral District Name</b>	<b>Enrolment As at 11/6/91 (Q=20,372)</b>	<b>% Deviation From Quota</b>	<b>Estimated Av Enrolment At March 95</b>	<b>% Deviation Estimated Av At March 95 (Av=23,128)</b>
57 Mooloolah	19,062	-6.43	23,987	+3.71
58 Mount Coot-tha	22,399	+9.95	22,784	-1.49
59 Mount Gravatt	21,220	+4.16	21,807	-5.71
60 Mount Isa **	20,557	+0.91	21,354	-7.67
61 Mount Ommaney	21,045	+3.30	22,023	-4.78
62 Mulgrave	18,523	-9.08	23,202	+0.32
63 Mundingburra	22,073	+8.35	24,426	+5.61
64 Murrumba	19,270	-5.41	22,783	-1.49
65 Nerang	19,798	-2.82	30,132	+30.28
66 Nicklin	21,761	+6.82	25,627	+10.81
67 Noosa	19,361	-4.96	24,122	+4.30
68 Nudgee	22,109	+8.53	23,220	+0.40
69 Redcliffe	21,098	+3.56	23,325	+0.85
70 Redlands	19,463	-4.46	24,757	+7.04
71 Rockhampton	21,798	+7.00	23,828	+3.03
72 Sandgate	21,769	+6.86	22,726	-1.74
73 South Brisbane	22,082	+8.39	23,124	-0.02
74 Southport	20,167	-1.01	24,653	+6.59
75 Springwood	19,067	-6.41	25,189	+8.91
76 Sunnybank	22,012	+8.05	24,053	+4.00
77 Surfers Paradise	19,482	-4.37	23,826	+3.02
78 Tablelands	20,348	-0.12	22,685	-1.92
79 Thuringowa	18,888	-7.28	25,062	+8.36
80 Toowoomba North	21,213	+4.13	23,672	+2.35
81 Toowoomba South	21,961	+7.80	24,430	+5.63
82 Townsville	22,383	+9.87	23,863	+3.18
83 Warrego **	21,836	+7.19	18,547	-19.01
84 Warwick	21,024	+3.20	21,495	-7.06
85 Waterford	18,902	-7.22	26,376	+14.04
86 Western Downs	21,991	+7.95	20,229	-12.53
87 Whitsunday	20,682	+1.52	22,783	-1.49
88 Woodridge	18,454	-9.41	25,976	+12.31
89 Yeronga	21,046	+3.31	22,231	-3.88
<b>TOTALS</b>	<b>1,841,059 ***</b>		<b>2,086,320 ***</b>	

\*\* Electoral districts of 100,000 sq kms or more in area.

\*\*\* Includes 27,919 being the 2% weightage formula calculation applicable to the 5 electoral districts of 100,000 sq kms or more in area (see Table 4).

**TABLE 4: CALCULATION OF ENROLMENT FOR  
ELECTORAL DISTRICTS OF 100,000 SQUARE KILOMETRES  
OR MORE IN AREA**

<b>District Name</b>	<b>Area (Sq. Kms)</b>	<b>2% of Area (s.3.3(3))</b>	<b>Enrolment Current as at 11/6/91</b>	<b>Current + 2% of Area as at 11/6/91</b>	<b>Projected Enrolment as at Mar 95</b>	<b>Projected + 2% of Area as at March 95</b>
Charters Towers	216,694	4,334	17,290	21,624	18,540	22,874
Cook	304,527	6,091	15,856	21,947	18,302	24,393
Gregory	343,571	6,871	14,457	21,328	14,065	20,936
Mt Isa	195,285	3,906	16,651	20,557	17,448	21,354
Warrego	335,837	6,717	15,119	21,836	11,830	18,547

*Electoral Districts Act 1991*

13

**REASONS FOR THE DETERMINATION MADE BY THE ELECTORAL AND ADMINISTRATIVE REVIEW COMMISSION**

Section 3.8 of the Act requires that EARC state, in writing, its reasons for the final determination of the State's 89 electoral district boundaries.

On 30 August 1991 the Commission unanimously adopted proposals for the Queensland Legislative Assembly electoral district names and boundaries. The proposals were published in the Gazette on Friday 30 August 1991 and in newspapers published in Queensland. The list of newspapers which carried the advertisements is at Appendix D.

The proposals were accompanied by notices of the proposed distribution which invited objections under s.3.5 of the Act. Public objections were lodged with EARC for a period of 30 days, ending on Monday 30 September 1991. Public comments on the objections were received for a further period of 10 days terminating on Thursday 10 October 1991.

Pursuant to s.3.6 of the Act, EARC was required to consider:

- (a) any objection lodged with it that raised matters which, in its opinion, were not the same, or substantially the same, as any suggestion or comment lodged previously with it pursuant to notice published under s.3.1 of the Act, such matters having been considered in the making of the proposals adopted on 30 August 1991; and
- (b) any written comment lodged with it in relation with an objection that it is required to consider.

A total of 195 objections and 8 written comments on objections were received, and those which required consideration pursuant to s.3.6 of the Act were duly considered.

Under s.3.10 of the Act EARC was empowered to conduct such public hearings as it considered to be appropriate and on Monday 21 October 1991 it held public hearings in Brisbane at which the following persons appeared:

**Murgon Shire Council**

Bill Roberts, Chairman  
Spencer Angel, Councillor  
Warren Hubner, Shire Clerk

**Wondai Shire Council**

Percy Iszlaub, Chairman  
Alan Keates, Shire Clerk

**Johnstone Shire Council**

Ross Overton, Chairman  
Margaret Woodgate, MLA

Bill Vaughan

Ian Olsson

**Australian Labor Party**

Wayne Swan

**Gayndah Shire Council**

Stan Ping, Chairman  
Bob Slatter, Shire Clerk

**Pine Rivers Shire Council**

Rob Akers, Chairman  
Gary Bryce, Acting Shire Clerk

**National Party of Australia**

David Russell, QC

**Liberal Party of Australia**

David Fraser

A transcript of the hearings was made, and page references to it are given as "T1", being page 1 of the transcript etc. The transcript is available for perusal in the Commission's office at Level 8, Capital Hill Building, 85 George Street, Brisbane.

At a meeting held on Monday 25 November 1991, pursuant to s.3.7 of the Act, EARC unanimously determined, the names and boundaries of the electoral districts into which the State was distributed. Section 3.8 of the Act requires that EARC state in writing its reasons for its determination.

In this statement of reasons, the electoral districts into which the State has been distributed are grouped for convenience in the same order as they were listed in the earlier Proposed Queensland Electoral Districts - Reasons, Descriptions and Maps. References to CCDs in this statement of reasons are to census collectors districts. A list of CCDs which have been split for this distribution is contained in Appendix C.

**Electoral Districts Above 100,000 Sq Kms In Area (5 Districts)**

There are five electoral districts which exceed 100,000 square kilometres in area (see Table 4) and, as a consequence, qualify for the area formula. The five electoral districts concerned are:

Cook	Charters Towers
Mount Isa	Warrego
Gregory	

**Cook**

Douglas Shire Council (Obj 38) and the Mossman District Canegrowers Executive (Obj 169) objected to the exclusion of a small portion of Douglas Shire from the electoral district of Cook and its inclusion in the electoral district of Barron River. EARC agreed that the boundary between the two electoral districts be altered to coincide with the boundary of Douglas Shire on the ground of community of interest.

F Cattarossi (Obj 118) objected to the inclusion of the Chillagoe area in the electoral district of Cook when its stronger community of interest was with Mareeba in the electoral district of Tablelands.

*Electoral Districts Act 1991*

15

EARC agreed that the boundary between the two electoral districts be altered to include Chillagoe and the nearby community of Mungana in the electoral district of Tablelands on the ground of community of interest.

The National Party of Australia - Queensland (Obj 156) objected to the inclusion in the electoral district of Cook of certain tobacco farms in the vicinity of the Dimbulah-Wolfram Road when their community of interest was solely with the electoral district of Tablelands. EARC agreed that the boundary between the two electoral districts be altered to include the tobacco farms in question in the electoral district of Tablelands on the ground of community of interest.

Mount Isa

No objections were made in respect of this proposed electoral district and no alterations to the boundaries of this electoral district have been agreed to.

Gregory

A number of objections (Obj 8, Obj 65, Obj 70, Obj 90, Obj 99, Obj 121, Obj 134, Obj 136, Obj 171) objected to the disappearance of the existing electoral district of Peak Downs and inclusion of portions of that electoral district in other districts, including Gregory, on the ground that Peak Downs had a clear community of interest. A consequence of the abolition of the zonal system operating under the previous Electoral Districts Act has been a substantial increase in the minimal enrolment necessary to comply with the requirements of the Act, and the result is inevitably a reduction in the total number of seats in this area. Were the areas previously contained in Peak Downs to be kept together as approximately half of a new electoral district, the consequences for the areas further west and north-west would be a great diminution in the community of interest provided in the new electoral districts of Charters Towers, Gregory and possibly Warrego. These objections are not agreed to.

However it was possible to ensure that the whole of Emerald Shire was contained in a single electoral district because of the small number of electors involved. EARC agreed that CCDs 308 0201 and 308 0202 be transferred from Fitzroy to Gregory on the ground of community of interest.

Barcaldine Branch of the Australian Labor Party (Obj 100) objected to the name of the electoral district on the ground that Barcoo was a more historic name in that area. EARC is of the view that as Gregory is also a historic name, is currently in use and relates to a substantial part of the area of the proposed electoral district, it should be retained. The objection is not agreed to.

Residents of the area known as Arcadia Valley (Obj 115, Obj 190) objected to inclusion of that area in the electoral district of Gregory when their community of interest and communication linked them to Injune in the electoral district of Western Downs. EARC agreed that the boundary between the two electoral districts be altered to include the properties in question in the electoral district of Western Downs on the ground of community of interest.

Following the transfer of the Arcadia Valley area, the remaining parts of the three census collectors districts concerned would better be included in the electoral district of Callide by virtue of their links with the township of Rolleston which would then no longer be divided by the proposed boundary of Gregory with Callide which had run along the Dawson Highway. The National Party of Australia - Queensland (Obj 156) had objected to the splitting of Rolleston. As the township's natural links are to the neighbouring town of Springsure, it recommended transfer of the remaining portion in Callide to Gregory. EARC agreed that the boundary between the two electoral districts be altered accordingly on the ground of community of interest.

Tambo Shire Council (Obj 170) and a number of its residents (Obj 178, Obj 187) objected to the inclusion of the Shire in the electoral district of Gregory when its community of interest lay southwards with the electoral district of Warrego. EARC agreed that the boundary between the two electoral districts be altered to include Tambo Shire in the electoral district of Warrego on the ground of community of interest.

#### Charters Towers

Objections (Obj 8, Obj 65, Obj 70, Obj 90, Obj 99, Obj 121, Obj 134, Obj 136, Obj 171) to the disappearance of the existing electoral district of Peak Downs and inclusion of portions of that electoral district in other districts, including Charters Towers, have already been noted and the reason for not agreeing to them stated in relation to the electoral district of Gregory.

The Queensland District branch of the United Mineworkers Federation of Australia (Obj 123) objected to the boundary of the electoral districts of Charters Towers and Whitsunday on the ground of community of interest because Collinsville's association with mining looked westwards to other mining communities. Whilst this is so, Collinsville's road link is to Bowen and on the ground of communication and travel it should remain in Whitsunday. The objection has not been agreed to.

No alterations to the boundaries of this electoral district have been agreed to.

*Electoral Districts Act 1991*

17

Warrego

An alteration to the boundary between the electoral districts of Gregory and Warrego to transfer Tambo Shire to Warrego has already been noted and the reason for it stated.

The Tara Shire Council (Obj 173) and a resident of the Shire (Obj 27) objected to the inclusion of the Shire in the electoral district on the ground that it had greater community of interest northwards with centres in the electoral district of Western Downs. Whilst EARC is aware that Tara Shire does have significant links with Western Downs, the enrolment of that electoral district consequent on it containing the two large centres of Dalby and Roma at 21,991 is already close to the permitted maximum (22,409) and could not accommodate an additional 2,362 electors from Tara Shire, although it could accommodate the 387 electors of Tambo Shire. The objection is not agreed to.

**The Gold Coast Area (8 Districts)**

The Gold Coast area comprises eight electoral districts, six of which are located along the coast and two inland. The electoral districts are:

Currumbin	Southport
Burleigh	Broadwater
Merrimac	Nerang
Surfers Paradise	Albert

Currumbin

B Alexander (Obj 124) objected to the boundaries of this and three other electoral districts in this area on the ground that a lower enrolment was possible and would have achieved better compliance with sub-section 3.3(4)(d) of the Act relating to future enrolment. That section requires consideration be given to a number of matters, and sub-section 3.3(5) allows EARC to give each such weight as it considers appropriate. It concluded that other matters, and especially community of interest, outweigh the small improvement in future enrolment which would be achieved. The objection is not agreed to.

An objection on the ground of community of interest was lodged by P Biddle (Obj 9) to splitting the Tallebudgera Valley by locating the north-western boundary along the Tallebudgera Creek Road on the ground of community of interest. EARC agreed that the boundary be altered by relocating it at the existing boundary with the electoral district of South Coast (now abolished) on the ground of community of interest. As a consequence the proposed electoral district of Nerang will fall below the permitted minimum enrolment and will require augmentation. (See reasons for Albert below).

18

*Electoral Districts Act 1991*Burleigh

No objections were made in respect of this electoral district and no alterations to its boundaries have been agreed to.

Merrimac

The objection by B Alexander (Obj 124) has already been noted in relation to the electoral district of Currumbin and the reason for not agreeing to it stated.

No alterations to the boundaries of this electoral district have been agreed to.

Surfers Paradise

No objections were made in respect of this electoral district and no alterations to its boundaries have been agreed to.

Southport

No objections were made in respect of this electoral district and no alterations to its boundaries have been agreed to.

Broadwater

No objections were made in respect of this electoral district and no alterations to its boundaries have been agreed to.

Nerang

The objection by B Alexander (Obj 124) has already been noted and the reason for not agreeing to it stated in relation to the electoral district of Currumbin.

An alteration to the boundary between the electoral districts of Currumbin and Nerang to reunite parts of the Tallebudgera Valley has already been noted and the reason for it stated in relation to the electoral district of Currumbin.

A number of objections (Objs 20, Obj 39, Obj 52, Obj 83, Obj 91, Obj 98, Obj 109, Obj 110, Obj 111, Obj 127) on the ground of community of interest were made by local residents in respect of the splitting of the town of Nerang by locating the northern boundary of the electoral district along the Nerang-Murwillumbah Road. As the proposed electoral district would lose some enrolment to Currumbin, as set out above, it has been possible to add a further part of the town of Nerang to the electoral



*Electoral Districts Act 1991*

19

district. However, to draw the boundary widely enough to include all outlying areas associated with the town in the electoral district of Nerang would have reduced the enrolment of the electoral district of Albert to a level which would have required additions to Albert from other electoral districts and which would have been more detrimental to the community of interest in those areas.

Both electoral districts, Albert and Nerang, are among the fastest growing in the State and the options in varying their enrolment numbers are limited as a consequence. EARC agreed that the boundary between the two electoral districts be altered to add CCDs 316 0604 (part), 317 1712, and 317 1713 to Nerang on the ground of community of interest.

Albert

The objection by B Alexander (Obj 124) has already been noted and the reason for not agreeing to it stated in relation to the electoral district of Currumbin.

An alteration to the boundary between the electoral districts of Albert and Nerang to transfer the part of the town of Nerang to the electoral district of Nerang has already been noted and the reason for it stated.

As a consequence of that loss of enrolment, it is necessary to restore the enrolment of Albert to within the permitted tolerances. Accordingly EARC agreed (1) that the boundary between the electoral districts of Albert and Waterford be altered to add CCD 316 0403 to Albert on the ground of enrolment numerical requirements, and (2) that the boundary between the electoral districts of Albert and Beaudesert be altered to add CCDs 315 1601, 315 1702 (part) and 315 1705 (part) to Albert on the ground of enrolment numerical requirements.

**The Area Between Brisbane and the Gold Coast (7 Districts)**

This area corresponds to the City of Logan and the Shires of Redland and Beaudesert. It comprises seven electoral districts:

Cleveland	Logan
Redlands	Beaudesert
Springwood	Woodridge
Waterford	

Cleveland

A number of objections (Obj 72, Obj 103, Obj 137, Obj 138, Obj 139, Obj 140, Obj 141, Obj 142, Obj 143, Obj 144, Obj 145, Obj 147) from residents of St James' Park Estate, Birkdale, objected to exclusion of that area from the electoral district of Cleveland and its inclusion in the electoral district of Capalaba on the ground of community of interest. EARC agreed that the boundary between the two electoral districts be altered to add CCD 320 1904 to Cleveland on the ground of community of interest. As a consequence of other transactions involving the electoral district of Cleveland its enrolment would fall below the permissible limit. Accordingly EARC agreed that the boundary between the two electoral districts be further altered by transferring CCDs 320 1905 and 320 1906 containing 412 electors from Capalaba to Cleveland.

Several objections (Obj 61, Obj 152), including one from the Liberal Party (Obj 158) objected to inclusion of one or more of the Moreton Bay Islands in the electoral district of Cleveland rather than Redlands on grounds of community of interest and means of communication and travel. EARC agreed that the Moreton Bay islands other than North Stradbroke Island and Peel Island (comprising CCDs 320 2206 - 320 2211 inclusive) be transferred from Cleveland to Redlands on the grounds of community of interest and means of communication and travel.

Redlands

As a consequence of the loss of enrolment from the electoral district of Capalaba and the increase in enrolment to the electoral district of Redlands as consequences of the transactions just set out in respect of the electoral district of Cleveland, it is necessary to adjust the enrolment numbers of these two electoral districts. This is best achieved by transferring CCDs 320 2602, 320 2605 and 320 2606 from Redlands to Capalaba, and EARC agreed that the boundary between the two electoral districts be so altered on the ground of enrolment numerical requirements.

Springwood

No alterations to the boundaries of this electoral district have been agreed to.

Waterford

An alteration to the boundary between the electoral districts of Albert and Waterford has already been noted and the reason for it stated in relation to the electoral district of Albert.

*Electoral Districts Act 1991*

21

As a consequence of the loss of enrolment by Waterford, it is necessary to restore its enrolment numbers. This is best achieved by the transfer of CCDs 325 1606, 325 1607 (part) and 325 1707 (part) from the electoral district of Woodridge, and EARC agreed that the boundary between the two electoral districts be so altered on the ground of enrolment numerical requirements.

Logan

No objections were made in respect of this electoral district and no alterations to its boundaries have been agreed to.

Beaudesert

An alteration to the boundary between the electoral districts of Albert and Beaudesert has already been noted and the reason for it stated in relation to the electoral district of Albert.

N P Cannon of Kagaru via Woodhill (Obj 74) objected to the boundary of the electoral districts of Beaudesert and Lockyer on the ground of communication and travel because an area about Undullah Road and Wyatt Road included in Lockyer was more accessible from centres in the electoral district of Beaudesert. EARC is of the view that a number of areas along the Beaudesert-Lockyer boundary are similarly placed, and the community of interest consideration manifest in the shire boundary should be given greater weight. The objection is not agreed to.

Woodridge

An alteration to the boundary between the electoral districts of Waterford and Woodridge has already been noted and the reason for it stated in relation to the electoral district of Waterford.

**Brisbane South of the Brisbane River (13 Districts)**

This area comprises the following 13 electoral districts:

Capalaba	South Brisbane
Lytton	Yeronga
Bulimba	Mount Ommaney
Chatsworth	Sunnybank
Mansfield	Archerfield
Mount Gravatt	Inala
Greenslopes	

Capalaba

Alterations to the boundaries between the electoral districts of Capalaba and Cleveland, and of Capalaba and Redlands have already been noted and the reasons for them stated in relation to the electoral districts of Cleveland and Redlands respectively.

22

*Electoral Districts Act 1991*Lytton

No alterations to the boundaries of this electoral district have been agreed to.

Bulimba

No objections were made in respect of this electoral district and no alterations to the boundaries have been agreed to.

Chatsworth

The National Party of Australia - Queensland (Obj 156) objected to inclusion of part of CCD 324 0706 in the electoral district of Mansfield and proposed that it be included in the electoral district of Chatsworth on the ground of community of interest. EARC agreed that the boundary between the two electoral districts be so altered on the ground of community of interest and means of communication and travel.

Mansfield

An alteration to the boundary between the electoral districts of Chatsworth and Mansfield has already been noted and the reason for it stated in relation to the electoral district of Chatsworth.

The National Party of Australia - Queensland (Obj 156) objected to inclusion of Carindale Park, CCD 324 1004 in the electoral district of Mount Gravatt and proposed that it be included in the electoral district of Mansfield on the ground of community of interest. EARC agreed that the boundary between the two electoral districts be so altered on the ground of community of interest and transferred part of CCD 324 1004 from Mount Gravatt to Mansfield.

Mount Gravatt

An alteration to the boundary between the electoral districts of Mount Gravatt and Mansfield has already been noted and the reason for it stated in relation to the electoral district of Mansfield.

Greenslopes

No alterations to the boundaries of this electoral district have been agreed to.

South Brisbane

No alterations to the boundaries of this electoral district have been agreed to.

*Electoral Districts Act 1991*

23

Yeronga

No alterations to the boundaries of this electoral district have been agreed to.

Mount Ommaney

No objections were made in respect of this electoral district and no alterations to its boundaries have been agreed to.

Sunnybank

No objections were made in respect of this electoral district and no alterations to its boundaries have been agreed to.

Archerfield

No objections were made in respect of this electoral district and no alterations to its boundaries have been agreed to.

Inala

No objections were made in respect of this electoral district and no alterations to its boundaries have been agreed to.

**The Ipswich Area (3 Districts)**

The area comprises three electoral districts:

Bundamba Ipswich	Ipswich West
---------------------	--------------

Bundamba

D Livingstone, MLA (Obj 167) objected to the boundary between the electoral districts of Bundamba and Ipswich on the ground of community of interest because it split the community of North Booval. EARC agreed that the boundary between the two electoral districts be altered by the transfer of CCDs 313 1203 and 313 1204 from Bundamba to Ipswich on the ground of community of interest.

Ipswich

An alteration to the boundary between the electoral district of Bundamba and Ipswich has already been noted and the reason for it stated in relation to the electoral district of Bundamba.

D Livingstone, MLA (Obj 167) and Ipswich City Council (Obj 154) objected to the boundary between the electoral districts of Ipswich and Ipswich West on the ground of community of interest because it removed part of the community of North Ipswich from the electoral district of Ipswich West. D Livingstone, MLA (Obj 167) also objected to the boundary on the same ground because it divided the community of Ipswich West.

EARC agreed that the boundary between the two electoral districts be altered by (1) the transfer of 5 CCDs 313 0804 - 313 0806, 313 1309 and 313 1310 from Ipswich to Ipswich West, and (2) the transfer of CCDs 313 0901 and 313 0902 from Ipswich West to Ipswich, both on the ground of community of interest.

#### Ipswich West

Two alterations to the boundary between the electoral districts of Ipswich and Ipswich West have already been noted and the reasons for them stated in relation to the electoral district of Ipswich.

As a consequence of these alterations to the electoral district of Ipswich West, it is desirable that the district's enrolment be reduced somewhat. This is best achieved on the ground of community of interest by transfer of a rural area in the western part of the electoral district to the adjacent electoral district of Crows Nest. EARC agreed that CCDs 313 0301 and 313 0314 (part) which are adjacent to the township of Fernvale in Crows Nest, be transferred on the grounds of community of interest and enrolment numerical requirements.

#### **Brisbane North of the Brisbane River (13 Districts)**

The area contains 13 electoral districts. One of the 13, Indooroopilly, crosses the River and includes the suburbs of Chelmer, Graceville and part of Sherwood on the south bank of the Brisbane River. The 13 districts are:

Clayfield	Everton
Nudgee	Ferny Grove
Sandgate	Ashgrove
Brisbane Central	Mount Coot-tha
Kedron	Moggill
Chermside	Indooroopilly
Aspley	

#### Clayfield

No objections were made in respect of this electoral district and no alterations to its boundaries have been agreed to.

*Electoral Districts Act 1991*

25

Nudgee

No objections were made in respect of this electoral district and no alterations to its boundaries have been agreed to.

Sandgate

No objections were made in respect of this electoral district and no alterations to its boundaries have been agreed to.

Brisbane Central

K M, J P and J M O'Shea, residents in the vicinity of Enoggera and Ithaca Creeks objected (Obj 3) to the boundary between the electoral districts of Ashgrove and Brisbane Central on the ground that it attached a small area to the latter with which it has less community of interest and no ready means of communication and travel to that district. EARC agreed that the boundary between the two electoral districts be altered by the transfer of CCDs 322 0613 (part), 322 0708, 322 0709, and 322 1014 (part) from Brisbane Central to Ashgrove on the grounds of community of interest and means of communication and travel.

Kedron

T Sullivan, MLA (Obj 78) objected to the boundary between the electoral districts of Kedron and Chermside on the grounds of community of interest in the Wavell Heights area, means of communication and physical features. EARC agreed that the boundary between the two electoral districts be altered by the transfer of CCDs 322 1303, 322 1305, and 318 2005 - 318 2008 inclusive from Kedron to Chermside on the ground of community of interest, and a compensating transfer of CCDs 322 1205 - 322 1207 and 318 2008 (part) from Chermside to Kedron on the ground of enrolment numerical requirements and compatability with community of interest considerations.

Chermside

Alterations to the boundary between the electoral districts of Chermside and Kedron have already been noted and the reasons for them stated in relation to the electoral district of Kedron.

Alderman Brian J Hallinan (Obj 12) objected to the name of the electoral district on the ground that it was the same as a Brisbane City Council ward name. EARC is of the view that as for much of the history of the Brisbane City Council its wards (including Chermside) bore the same names as, and their boundaries coincided with Legislative Assembly districts, the likelihood of any confusion should not be a serious consideration. The objection is not agreed to.

The Liberal Party (Obj 158) objected to the boundary between the electoral districts of Chermside and Aspley on the ground of community of interest because between Trouts Road and Maundrell Terrace it divided a residential subdivision. EARC agreed that the boundary between the two electoral districts be altered by the transfer of CCD 318 2201 from Chermside to Aspley on the ground of community of interest.

#### Aspley

An alteration to the boundary between the electoral districts of Aspley and Chermside has already been noted and the reason for it stated in relation to the electoral district of Chermside.

M Woodgate, MLA (Obj 155), the Chairman of Pine Rivers Shire, Councillor R Akers (Obj 129), G Ashworth (Obj 126) and R Allen (Obj 160) objected to the boundary of the electoral districts of Aspley and Kurwongbah (previously Strathpine) on the ground of community of interest because the boundary split the urban community of Strathpine; some of the objections also objected to the inclusion of the Shire Chambers of Pine Rivers Shire in a predominantly Brisbane-based electoral district.

The enrolment of the area in question is 3,292 and to transfer that number of electors from Aspley to Kurwongbah would entail massive changes to Everton and Ferny Grove as well to re-establish enrolment numbers conforming to the Act, not least because in the two last-named electoral districts adequate numbers of electors to be transferred are not found to be close to the presently proposed boundaries. Whilst community of interest in the Strathpine area would be enhanced by transferring the eastern part of Strathpine to Kurwongbah, the loss of community of interest in the other districts outweighs the advantage, and the objection is not agreed to.

However, a minor adjustment of the boundary would permit the inclusion of the Pine Rivers Shire Chambers in an electoral district constituted solely from parts of that Shire, and EARC agreed that the boundary be adjusted accordingly by moving it eastwards from the northern railway line to the South Pine River and transferred CCD 312 0908 from Aspley to Kurwongbah.

L J Marshall (Obj 133) objected to the boundary of the electoral districts of Aspley and Everton on the ground of communication and travel because part of the suburb of McDowall contained in Aspley had vehicular access through Everton. EARC agreed that the boundary between the two electoral districts be altered by the transfer of part of CCD 322 0101 to Everton, thereby moving the boundary from Little Cabbage Tree Creek north to Hamilton Road, on the ground of communication and travel.



*Electoral Districts Act 1991*

27

Everton

An alteration to the boundary between the electoral districts of Aspley and Everton has already been noted and the reason for it stated in relation to the electoral district of Aspley.

The Hon J Fouras, MLA (Obj 113) and L J Marshall (Obj 133) objected to the boundary of the electoral districts of Everton and Ashgrove on the ground of community of interest because an area in Enoggera bounded by Norman Terrace, Lloyd Street, Stirling Street and Samford Road was included in Everton. EARC agreed that the boundary between the two electoral districts be altered by the transfer of part of CCD 322 0508 from Everton to Ashgrove on the grounds of community of interest and communication and travel.

L J Marshall (Obj 133) objected to the boundary of the electoral districts of Everton and Ferny Grove on the ground of communication and travel because an area south of Samford Road, bounded by Samford Road, Suez Street, Frasers Road, Coolum Street and the boundary of Enoggera Military Camp was included in Everton. EARC agreed that the boundary between the two electoral districts be altered by the transfer of CCDs 322 0307, 322 0509 and 322 0510 from Everton to Ferny Grove on the ground of communication and travel.

Ferny Grove

An alteration to the boundary between the electoral districts of Everton and Ferny Grove has already been noted and the reason for it stated in relation to the electoral district of Everton.

The Chairman of Pine Rivers Shire, Councillor R Akers (Obj 129) and several residents and local organisations (Obj 11, Obj 29, Obj 62, Obj 79, Obj 126) objected on the ground of community of interest to the boundary of the electoral districts of Ferny Grove and Strathpine because it divided the Samford Valley area. EARC agreed that the boundary between the two electoral districts be altered by the transfer of CCDs 312 1203, 312 1204 (part) and 312 1206 (part) from Strathpine to Ferny Grove on the ground of community of interest.

Ashgrove

Alterations to the boundaries between the electoral districts of Brisbane Central and Ashgrove, and of Everton and Ashgrove have already been noted and the reasons for them stated in relation to the electoral districts of Brisbane Central and Everton respectively.

As a consequence of these transactions there has been an increase of enrolment by Ashgrove and it is necessary to reduce its enrolment numbers. This is best achieved by the transfer of CCDs 322 0801, 322 0802 and 323 0804 from Ashgrove to the electoral district

of Mount Coot-tha, and EARC agreed that the boundary between the two electoral districts be so altered on the ground of enrolment numerical requirements whilst retaining compatability of community of interest.

#### Mount Coot-tha

An alteration to the boundary between the electoral districts of Ashgrove and Mount Coot-tha has already been noted and the reason for it stated in relation to the electoral district of Ashgrove.

Alderman B J Hallinan (Obj 12) objected to the boundary of the electoral districts of Ashgrove and Mount Coot-tha on the ground of community of interest because an area south of Waterworks Road was included in Mount Coot-tha when its community of interest was stronger with Ashgrove. The area contains approximately 628 electors, and so large a number could not be added to Ashgrove without exceeding the permissible maximum and requiring major consequential change. The objection is not agreed to.

#### Moggill

No objections were made in respect of this electoral district and no alterations to its boundaries have been agreed to.

#### Indooroopilly

No objections were made in respect of this electoral district and no alterations to its boundaries have been agreed to.

#### **Southern Queensland (7 Districts)**

The remaining southern portion of the State lying between Brisbane and Ipswich and the electoral district of Warrego, one of the five remote electoral districts receiving weightage, comprises seven electoral districts.

Lockyer	Warwick
Crows Nest	Cunningham
Toowoomba North	Western Downs
Toowoomba South	

#### Lockyer

The objection by N P Cannon (Obj 74) has already been noted and the reason for not agreeing to it stated in relation to the electoral district of Beaudesert.

No alterations to the boundaries of this electoral district have been agreed to.

*Electoral Districts Act 1991*

29

Crows Nest

An alteration to the boundary between the electoral districts of Ipswich West and Crows Nest has already been noted and the reason for it stated in relation to the electoral district of Ipswich West.

Objections from Dr J Flynn, MLA (Obj 63), Crows Nest Shire Council (Obj 175) and A Smith (Obj 106) objected to the boundary between the electoral districts of Crows Nest and Toowoomba North on the ground of community of interest because the Blue Mountain Heights Estate area had been included in Toowoomba North when its community of interest was stronger with centres in Crows Nest. EARC agreed that the boundary between the two electoral districts be altered by the transfer of CCD 312 1915 from Toowoomba North to Crows Nest.

Objections from the Queensland Grain Growers Association (Obj 159) and Waggamba Shire Council (Obj 161) objected to the boundaries of the electoral districts of Crows Nest, Cunningham, Toowoomba North and Toowoomba South on the ground of community of interest because Cunningham would contain a substantial part of the city of Toowoomba whereas purely 'rural' electoral districts could be represented more effectively and without conflicts of local interests. As the city of Toowoomba now contains an enrolment in total equivalent to two and a half electoral district quotas, inevitably a surplus half quota will have to be combined with some rural areas - whether the resulting electoral district be Cunningham, Crows Nest, or (as previously for many years) Lockyer. EARC is of the opinion that the rural areas south-west of Toowoomba do have substantial community of interest with the city itself. The objection is not agreed to.

Toowoomba North

An alteration to the boundary between the electoral districts of Toowoomba North and Crows Nest has already been noted and the reason for it stated in relation to the electoral district of Crows Nest.

The objection by the Queensland Grain Growers Association (Obj 159) and Waggamba Shire Council (Obj 161) has already been noted and the reason for not agreeing to it stated in relation to the electoral district of Crows Nest.

Toowoomba South

The objection by the Queensland Grain Growers Association (Obj 159) and Waggamba Shire Council (Obj 161) has already been noted and the reason for not agreeing to it stated in relation to the electoral district of Crows Nest.

No alterations to the boundaries of this electoral district have been agreed to.

Warwick

B Alexander (Obj 124) objected to the boundary of the electoral districts of Warwick and Cunningham on the ground that a higher enrolment in Warwick was possible and would have achieved better compliance with sub-section 3.3(4)(d) of the Act relating to future enrolment. EARC concluded that community of interest of the area (Clifton Shire and part of Cambooya Shire) which he recommended should be transferred from Cunningham to Warwick would be better achieved in Cunningham. The objection is not agreed to.

No alterations to the boundaries of this electoral district have been agreed to.

Cunningham

The objection by the Queensland Grain Growers Association (Obj 159 and Waggamba Shire Council (Obj 161) and the objection by B Alexander (Obj 124) have already been noted respectively and the reasons for not agreeing to them stated in relation to the electoral districts of Crows Nest and Warwick.

No alterations to the boundaries of this electoral district have been agreed to.

Western Downs

An alteration to the boundary between the electoral districts of Gregory and Western Downs has already been noted and the reason for it stated in relation to the electoral district of Gregory.

The objection by the Tara Shire Council (Obj 173) and one of its residents (Obj 27) has already been noted and the reason for not agreeing to it stated in relation to the electoral district of Warrego.

The National Party - Queensland (Obj 156) and local residents (Obj 48, Obj 49) objected on the ground of community of interest to the exclusion of the northern part of Chinchilla Shire from the electoral district of Western Downs and its inclusion in the electoral district of Callide. EARC agreed that the boundary between the two electoral districts be altered to transfer CCDs 308 0901 - 308 0903, and 308 0904 (part) from Callide to Western Downs on community of interest grounds.

The Taroom Shire Council (Obj 90), the Graziers' Association of South eastern Queensland (Obj 119), the Wandoan Branch of the National Party-Queensland Women's Section (Obj 132) objected to the inclusion of the Shire in the electoral district of Callide on the ground that it had greater community of interest southwards with centres in the electoral district of Western Downs. Whilst EARC is aware that

*Electoral Districts Act 1991*

31

Taroom Shire does have significant links with Western Downs, the enrolment of that electoral district consequent on it containing the two large centres of Dalby and Roma at 21,991 is already close to the permitted maximum (22,409) and could not accommodate an additional 2,038 electors from Taroom Shire without major consequential change, although it could accommodate the 250 electors from the remaining part of Chinchilla Shire. The objection is not agreed to.

**The Area Between Brisbane and the Sunshine Coast (5 Districts)**

This area comprises the following five electoral districts:

Redcliffe  
Murrumba  
Kallangur

Kurwongbah \* (previously  
Strathpine)  
Caboolture

Redcliffe

No alterations to the boundaries of this electoral district have been agreed to.

Murrumba

The Deception Bay Sporting Association Inc. through D G Ross (Obj 96) objected to the boundary of the electoral districts of Murrumba and Kallangur on the ground of community of interest because different parts of the Deception Bay area had closer links westwards or southwards than with each other. Whilst recognising that such links also exist and are significant, EARC remains convinced that the proposed electoral district of Murrumba does have a substantial community of interest, and notes that this was the only objection to the contrary. The objection is not agreed to.

The Chairman of Pine Rivers Shire Council, Councillor R Akers (Obj 129, T 22) and G Ashworth (Obj 126) objected to the boundaries, inter alia, of Murrumba and Kallangur on the ground of community of interest in that Pine Rivers Shire was excessively divided amongst six different electoral districts and the community of Mango Hill forming a small part of the proposed Murrumba related instead to the Kallangur area to the west. EARC believes that the Bruce Highway constitutes an appropriate boundary, and that anticipated growth in the Mango Hill area will associate it more strongly with centres to the east. The objection is not agreed to.

Councillor Akers (Obj 129) also objected to the name Murrumba being applied to this proposed electoral district, believing that it was better applied to the proposed Kallangur. EARC believes that the name

Murrumba has been in use since 1910 for a much larger area which has gradually diminished as population in the area north of Brisbane has grown, and it should be retained. The objection is not agreed to.

No alterations to the boundaries of this electoral district have been agreed to.

#### Kallangur

The objections by the Deception Bay Sporting Association Inc through D G Ross (Obj 96) and by Councillor Akers (Obj 129) and G Ashworth (Obj 126) have already been noted and the reasons for not agreeing to them stated in relation to the electoral district of Murrumba.

The objection by Councillor Akers (Obj 129) to the name of Kallangur has already been noted and the reason for not agreeing to it stated in relation to the electoral district of Murrumba.

G Ashworth (Obj 126) objected to the boundary of the electoral districts of Kallangur and Kurwongbah (previously Strathpine) on the ground of community of interest because it split the French's Forest estate and the Petrie area. EARC agreed that the boundary between the two electoral districts be altered by the transfer of CCDs 312 0605, 312 0610, 312 0612 (part) and 312 0614 involving 1,464 electors from Kallangur to Kurwongbah on the ground of community of interest.

Because of transfers of electors out of the electoral district of Kallangur, and having regard also to transfers of electors into the electoral district of Caboolture, it is necessary to adjust the enrolment numbers of both electoral districts. EARC has agreed to transfer CCDs 312 0501, 312 0506, 312 1307 and 312 1309 south of the Caboolture River from Caboolture to Kallangur on the ground of enrolment numerical requirements.

#### Kurwongbah (previously proposed as Strathpine)

An alteration to the boundary between the electoral districts of Kallangur and Kurwongbah (previously Strathpine) has already been noted and the reason for it stated in relation to the electoral district of Kallangur.

The objection to the boundary of Aspley and Kurwongbah (previously Strathpine) have already been noted in relation to the electoral district of Aspley and the reason for not agreeing to it, save for the minor adjustment which was agreed in respect of the Pine Rivers Shire Chambers, stated. The transaction identified in the previous paragraph can be offset against other small transfers out of Kurwongbah to Nicklin (set out below) and Ferny Grove (set out in relation to Ferny Grove), whereas the much more substantial proposal for the eastern part of Strathpine to be transferred from Aspley to Kurwongbah could not be made without extensive changes elsewhere.

*Electoral Districts Act 1991*

33

R Allen objected (Obj 160) to the use of the name Strathpine when a substantial part of the urban area of Strathpine was located in the electoral district of Aspley. EARC accepts that there could be confusion because of this, and agrees that the name of the proposed electoral district should be changed to Kurwongbah after Lake Kurwongbah which is a major geographical feature of the electoral district.

An alteration to the boundary between the electoral districts of Kurwongbah (formerly Strathpine) and Ferny Grove has already been noted and the reason for it stated in relation to the electoral district of Ferny Grove.

Councillor H Gibson (Obj 42), W R Johnston (Obj 77) and the Caboolture Branch of the National Party (Obj 53) objected to the boundaries of Kurwongbah (formerly Strathpine), Caboolture and Nicklin on the ground of community of interest in that the township of Wamuran was split by the boundaries. EARC agreed that the township's main community of interest was with Caboolture, and that the boundaries of the three electoral districts be altered by the transfer of part of CCD 312 1405 from Kurwongbah (formerly Strathpine) to Caboolture and of CCD 312 1406 from Nicklin to Caboolture.

The Chairman of the Pine Rivers Shire Council, Councillor R Akers (Obj 129) and local residents (Obj 68) objected to the boundaries of Kurwongbah (formerly Strathpine) and Nicklin on the ground of community of interest because the northern part of Kurwongbah including Mount Mee had closer ties with Woodford and thus the electoral district of Nicklin. EARC agreed that the boundary between the two electoral districts be altered by the transfer of CCDs 312 1403 and 312 1405 (part) from Kurwongbah to Nicklin on the ground of community of interest.

Caboolture

Alterations to the boundaries between the electoral districts of Kallangur and Caboolture, and of Kurwongbah (formerly Strathpine) and Caboolture have already been noted and the reasons for them stated in relation to the electoral districts of Kallangur and Kurwongbah respectively.

The National Party of Australia - Queensland (Obj 156), Councillor H Gibson (Obj 42), P J Brodie (Obj 26) and W E Johnston (Obj 77) objected to the boundaries of Caboolture and Nicklin on the ground of community of interest in that the township of Elimbah was split by the boundary. EARC agreed that the boundaries of the two electoral districts be altered by the transfer of CCD 312 1406, and 312 1510 (part) from Nicklin to Caboolture.

W E Johnston (Obj 77) and R G Bell (Obj 125) objected to the boundary of the electoral districts of Caboolture and Caloundra on the ground of community of interest because the uninhabited northern end of Bribie

Island was placed in Caboolture when its links were with Caloundra. EARC is of the opinion that although use is made of the area by residents of Caloundra, community of interest will be better achieved by having the entire island included in only one electoral district and that should be the district in which all the electors live. The objection is not agreed to.

In the Commission's Report on External Boundaries of Local Authorities the Commission has argued that the northern end of the island should be attached to Caloundra for land use reasons under the Local Government Act. For the Legislative Assembly the Commission argues that elector residence and convenience of serving a district are more important considerations than land use.

#### **The Sunshine Coast Area (5 Districts)**

The Sunshine Coast area contains five electoral districts, four on the coast and one inland.

Nicklin Caloundra Mooloolah	Maroochydore Noosa
-----------------------------------	-----------------------

#### **Nicklin**

Alterations to the boundaries between the electoral districts of Kurwongbah (formerly Strathpine) and Nicklin, and of Caboolture and Nicklin have already been noted and the reasons for them stated in relation to the electoral districts of Kurwongbah and Caboolture respectively.

W E Johnston (Obj 77) objected to the boundaries of the electoral district of Nicklin with the electoral districts of Caloundra (involving the townships of Landsborough, Beerwah and Glasshouse), Mooloolah (involving the townships of Eudlo and Mooloolah and an area near Palmwoods) and Maroochydore (an area near Kulangoor) on the ground of community of interest. EARC agreed that the various boundaries be altered by: (1) the transfer of CCDs 311 1306 (part), and 311 1311 (part) from Caloundra to Nicklin; (2) the transfer of CCDs 311 1301 (part), and 312 1507 (part) from Nicklin to Caloundra; (3) the transfer of CCDs 311 0903 (part), 311 0906 (part), and 311 1301 (part) from Nicklin to Mooloolah; and (4) the transfer of CCDs 311 0501 (part), and 312 1607 (part) from Maroochydore to Nicklin, on the ground of community of interest.

W E Johnston (Obj 77) also objected to the name of Nicklin on the ground that the proposed electoral district bore little resemblance to the district previously bearing that name, and that the connection with the late Sir Francis Nicklin had been diminished by the inclusion of his farm at Palmwoods in the electoral district of Mooloolah. EARC is of the opinion that because as an MLA he had represented the area generally the name remained appropriate. The objection is not agreed to.



*Electoral Districts Act 1991*

35

Caloundra

Alterations to the boundaries between the electoral districts of Caboolture and Caloundra, and of Nicklin and Caloundra have already been noted and the reasons for them stated in relation to the electoral districts of Caboolture and Nicklin respectively.

Because of transfers of electors out of the electoral district of Mooloolah, and having regard also to transfers of electors into the electoral district of Caloundra, it is necessary to adjust the enrolment numbers of both electoral districts. EARC agreed to transfer CCDs 311 1401 (part), 311 1407 (part), and 311 1413 (part) in the Warana area from Caloundra to Mooloolah on the ground of enrolment numerical requirements. It also agreed to a further adjustment of the boundary between Caloundra and Mooloolah to follow the Mooloolah River as a more readily identifiable boundary by transferring part of CCD 311 1307 from Caloundra to Mooloolah.

Mooloolah

Alterations to the boundaries between the electoral districts of Caloundra and Mooloolah, and of Nicklin and Mooloolah have already been noted and the reasons for them stated in relation to the electoral districts of Caloundra and Nicklin respectively.

EARC has also agreed to a further adjustment of the boundary between Mooloolah and Maroochydore to follow the Sunshine Motorway as a more readily identifiable boundary.

Maroochydore

Alterations to the boundaries between the electoral districts of Mooloolah and Maroochydore, and of Nicklin and Maroochydore have already been noted and the reasons for them stated in relation to the electoral districts of Mooloolah and Nicklin respectively.

A M Tate (Obj 122) objected to the boundaries of the electoral district of Maroochydore on the ground of community of interest because it contained a mixture of rural and residential and tourist areas. EARC is of the opinion that such mixes are inevitable in the Sunshine Coast area at the present time because the coastal settlements are relatively narrow and sometimes broken, whilst retaining close connections with their immediate hinterlands. The objection is not agreed to.

The Mount Coolum Residents Association (Obj 14) objected to the boundary of the electoral districts of Maroochydore and Noosa on the ground of community of interest because areas immediately south of Coolum were placed in a different electoral district. EARC agreed that the boundary between the two electoral districts be altered by the transfer of CCDs 311 0602, 311 0603 (part), 311 0604 (part), and 311 0609 (part) from Maroochydore to Noosa on the ground of community of interest.

Noosa

Alterations to the boundaries between the electoral districts of Maroochydore and Noosa have already been noted and the reasons for them stated in relation to the electoral district of Maroochydore.

**Wide Bay and Burnett Area (6 Districts)**

Six electoral districts are located in this area:

Gympie	Bundaberg
Maryborough	Burnett
Hervey Bay	Barambah

Gympie

No objections were made in respect of this electoral district and no alterations to its boundaries have been agreed to.

Maryborough

Biggenden Shire Council (Obj 73) objected to the boundary of the electoral district of Maryborough and sought transfer of the Shire to the electoral district of Burnett on the ground of community of interest. The Australian Labor Party (Obj 165) objected similarly but proposed the inclusion of Biggenden Shire in the electoral district of Callide. G Allison (Obj 199) subsequently disagreed with the ALP objection and argued for Biggenden to continue in the electoral district of Maryborough.

EARC invited the Shire Council to be present at its public hearing so that the matter might be examined further, but the Shire Council was unable to attend. EARC agreed with the objectors that Biggenden would be better associated with a predominantly rural electoral district on the ground of community of interest. Burnett has a higher enrolment than Callide and so EARC agreed that the boundary of Maryborough be altered to transfer Biggenden Shire to the electoral district of Callide on the grounds of community of interest, enrolment numerical requirements communication and travel.

Hervey Bay

No objections were made in respect of this electoral district and no alterations to its boundaries have been agreed to.

*Electoral Districts Act 1991*

37

Bundaberg

The National Party of Australia - Queensland (Obj 156), the Australian Labor Party (Obj 165), C Campbell, MLA (Obj 166), the Woongarra Shire Council (Obj 131) and a number of local residents (Obj 44, Obj 81, Obj 82, Obj 84, Obj 120, Obj 128) objected to the boundary of the electoral districts of Bundaberg and Burnett on the ground of community of interest because older parts of the city of Bundaberg were excluded from the electoral district of Bundaberg whilst more outlying centres along the coast were included. EARC agreed that the boundary between the two electoral districts be altered to correspond as closely as possible to the Bundaberg City Council boundary on the ground of community of interest, with only CCDs 307 1503 (part), and 307 1504 being excluded for enrolment numerical requirements.

Burnett

An alteration to the boundary between the electoral districts of Bundaberg and Burnett has already been noted and the reason for it stated in relation to the electoral district of Bundaberg.

Gayndah Shire Council (Obj 40, Obj 55, T 12-17) objected to the boundary between the electoral districts of Burnett and Callide on the ground of community of interest because the Shire had been traditionally associated with the Burnett area. EARC is conscious of the historic links in question, but the 1,888 electors of Gayndah could not be added to the electoral district of Burnett which is growing in enrolment along the coast and around Bundaberg without making a substantial deletion of enrolment somewhere else that would be as adverse to community of interest for those concerned. The objection is not agreed to.

Miriam Vale Shire Council (Obj 25) objected to the boundary of the electoral districts of Burnett and Gladstone on the ground of community of interest because a part of the Shire was excluded from Burnett and Turkey Beach township split. EARC agreed that the boundary be altered to coincide with the Shire boundary on the ground of community of interest. The number of electors to be added to Burnett thereby is 649, which can be accommodated, whereas the 1,137 electors of Biggenden Shire or the 1,888 of Gayndah Shire could not.

Barambah

Kilkivan Shire Council (Obj 16), Murgon Shire Council (Obj 35), Wondai Shire Council (Obj 51), the South Burnett Local Authorities Association (Obj 50), the Barambah Electorate Council of the National Party (Obj 162), Wondai Chamber of Commerce (Obj 22), the Wondai branch of the Queensland Graingrowers Association (Obj 92), the Preston branch of the

National Party (Obj 87), the Proston branch of the Cattlemen's Union (Obj 151), the Barambah Citizens Electoral Council (Obj 163), and various local residents (Obj 21, Obj 31, Obj 32, Obj 33, Obj 46, Obj 47, Obj 55, Obj 56, Obj 57, Obj 58, Obj 59, Obj 69, Obj 75, Obj 86, Obj 88, Obj 89, Obj 93, Obj 94, Obj 95, Obj 108, Obj 112 ) objected to the boundary between the electoral districts of Barambah and Callide on the ground of community of interest because parts of the three Shires, Kilkivan, Murgon and Wondai, had been excluded from Barambah and included in Callide. EARC agreed that the boundary be altered to coincide with the Shire boundaries on the ground of community of interest, thereby transferring CCDs 310 1501, 310 1601 - 310 1603, and 310 1701 - 310 1708 from Callide to Barambah. This will result in the Shires of Kilkivan, Murgon and Wondai all being located in Barambah.

### **Central Queensland (5 Districts)**

This area comprises five electoral districts:

Gladstone	Callide
Rockhampton	Fitzroy
Keppel * (previously Rockhampton North)	

#### Gladstone

An alteration to the boundary between the electoral districts of Burnett and Gladstone has already been noted and the reason for it stated in relation to the electoral district of Burnett.

J W Clark (Obj 7) objected to the name Gladstone on the ground that the change was arbitrary and unwarranted. EARC remains of the opinion that it is appropriate that every city have at least one electoral district identified clearly with it by name. The objection is not agreed to.

#### Rockhampton

The Australian Labor Party (Obj 165), R Schwarten, MLA (Obj 135), the Rockhampton City Council (Obj 179) and T F Moore (Obj 130) objected to the boundaries of Rockhampton, Fitzroy and Keppel (previously Rockhampton North) on the ground of community of interest because the urban area of the city of Rockhampton would be disadvantaged in various ways, and referred also to lack of correspondence with divisional boundaries of the Rockhampton City Council. The enrolment of the contiguous built-up areas of the city of Rockhampton amounts to approximately two quotas; thus it would be possible to have two wholly urban electoral districts, and a third encircling the two and itself containing a diversity of interests and smaller communities.

*Electoral Districts Act 1991*

39

EARC is of the opinion that there are meaningful links of economic and other interests between the southern parts of the city area and mining centres to the south-west and west in Fitzroy and between the northern parts of the city area and coastal centres like Emu Park and Yeppoon. The Australian Labor Party's proposal (Obj 165), whilst plausible as regards the community of economic interests in mining and grazing in the Nebo area (which it would add to the electoral district of Fitzroy from the electoral district of Mirani), appears to EARC to extend Fitzroy too far north and into the sphere of community of interest with Mackay more than the alternative extension of Mirani south along the coast intrudes into the sphere of community of interest of Rockhampton. The objection is not agreed to.

No alterations to the boundaries of this electoral district have been agreed to.

Keppel (previously proposed as Rockhampton North)

The objections by the Australian Labor Party (Obj 165), R Schwarten, MLA (Obj 135) and T F Moore (Obj 130) have already been noted and the reason for not agreeing to them stated in relation to the electoral district of Rockhampton.

Livingstone Shire Council (Obj 117) and local residents (Obj 67) objected to the name Rockhampton North and proposed in its place the name Keppel which had been previously used in the area. Capricorn (Obj 117) or Capricorn Coast (Obj 181, Obj 182) were also suggested, but these would have been likely to cause confusion with the overlapping federal electoral division of Capricornia. EARC agreed that the name be changed to Keppel.

Local residents (Obj 67) objected to the boundary between Keppel (previously Rockhampton North) and Fitzroy on the ground of communication and travel because the boundary running along the Bruce Highway splits The Caves community and the area to the west of the Highway is isolated. EARC agreed that the boundary between the two electoral districts be altered by the transfer of CCD 306 0401 from Fitzroy to Keppel.

Livingstone Shire Council (Obj 117) objected to the boundaries of the electoral districts of Keppel (previously Rockhampton North), Fitzroy and Mirani on the ground of community of interest because the Shire was divided among the three electoral districts. EARC appreciates the wishes of most local authorities to be contained within a single electoral district if possible for effectiveness of representation, but in this instance Livingstone Shire is both large in enrolment (10,823) and area (11,883 sq klms) and cannot be matched readily with a single electoral district. To achieve this would have been disruptive of community of interest attained elsewhere in the area. The objection is not agreed to.

Callide

Alterations to the boundaries between the electoral districts of Gregory and Callide, Western Downs and Callide, and Barambah and Callide have already been noted and the reasons for them stated in relation to the electoral districts of Gregory, Western Downs and Barambah respectively.

The objections by Taroom Shire Council and others (Obj 90, Obj 119) and by Gayndah Shire Council (Obj 40) have already been noted and the reasons for not agreeing to them stated in relation to the electoral districts of Western Downs and Burnett respectively.

Fitzroy

The various objections (Obj 8, Obj 65, Obj 70, Obj 90, Obj 99, Obj 121, Obj 134, Obj 136, Obj 171) to the elimination of the existing electoral district of Peak Downs have already been noted and the reasons for not agreeing to them stated in relation to the electoral district of Gregory.

The objections by the Australian Labor Party (Obj 165), R Schwarten, MLA (Obj 135) and T F Moore (Obj 130) have already been noted and the reason for not agreeing to them stated in relation to the electoral district of Rockhampton.

An alteration to the boundary between the electoral district of Gregory and Fitzroy has already been noted and the reason for it stated in relation to the electoral district of Gregory.

**Northern Queensland (12 Districts)**

This area comprises 12 electoral districts:

Mirani	Thuringowa
Mackay	Hinchinbrook
Whitsunday	Tablelands
Burdekin	Mulgrave
Mundingburra	Cairns
Townsville	Barron River

Mirani

The objections by the Australian Labor Party (Obj 165), R Schwarten, MLA (Obj 135) and T F Moore (Obj 130) have already been noted and the reasons for not agreeing to them stated in relation to the electoral district of Rockhampton.

No alterations to the boundaries of this electoral district have been agreed to.

*Electoral Districts Act 1991*

41

Mackay

No objections were made in respect of this electoral district and no alterations to its boundaries have been agreed to.

Whitsunday

The objection by the Queensland District branch of the United Mineworkers Federation of Australia (Obj 123) has already been noted and the reason for not agreeing to it stated in relation to the electoral district of Charters Towers.

No alterations to the boundaries of this electoral district have been agreed to.

Burdekin

The National Party of Australia - Queensland (Obj 156), a development company (Obj 164) and local residents (Obj 23, Obj 66, Obj 71) objected to the boundary of the electoral districts of Burdekin, Mundingburra and Townsville on the ground of community of interest because outlying suburbs of the city of Townsville south of the Ross River like Wulguru and Oonoonba were contained in Burdekin, which was seen as a predominantly rural electoral district, rather than in a Townsville urban electoral district, which could have been either Mundingburra or Townsville. As it is now the case that enrolment in the general Townsville city area exceeds three quotas, the surplus will have to be linked with adjacent rural areas in a fourth seat. Burdekin is one of the two adjacent electoral districts suitable for this purpose, and the Ross River constitutes a clear boundary. The objection is not agreed to.

However, as the National Party of Australia - Queensland (Obj 156) pointed out in its objection, the boundary in question divides certain small communities along the Flinders Highway south of Stuart, EARC agreed that the boundary between the electoral districts of Burdekin and Thuringowa be altered by transferring the area north of the Reid River near Mingela and the area immediately to the east of the Flinders Highway from Burdekin to Thuringowa on the ground of community of interest.

Mundingburra

The objection by the National Party of Australia - Queensland (Obj 156) and others (Obj 23, Obj 66, Obj 71, Obj 164) has already been noted and the reason for not agreeing to it stated in relation to the electoral district of Burdekin.

No alterations to the boundaries of this electoral district have been agreed to.

Townsville

The objection by the National Party of Australia - Queensland (Obj 156) and others (Obj 23, Obj 66, Obj 71, Obj 164) has already been noted and the reason for not agreeing to it stated in relation to the electoral district of Burdekin.

No alterations to the boundaries of this electoral district have been agreed to.

Thuringowa

An alteration to the boundary between the electoral districts of Burdekin and Thuringowa has already been noted and the reason for it stated in relation to the electoral district of Burdekin.

Hinchinbrook

Johnstone Shire Council (Obj 157, T 28-32) objected to the boundary between the electoral districts of Hinchinbrook and Mulgrave on the ground of community of interest because it split the Shire. At least 2,800 electors approximately would have to be transferred to locate the whole Shire in a single electoral district, and this would entail major alterations to the adjacent electoral district of Tablelands which would have to be involved in the transfer with consequent adverse effect on its community of interest. The smaller transaction proposed by the Shire Council would have transferred to Hinchinbrook an area at Flying Fish Point near Innisfail on the ground of community of interest. However the enrolment of Hinchinbrook (22,067, when the permitted maximum is 22,409) does not allow the addition of the further 463 electors in the Flying Fish Point area (CCD 301 2205) without major consequential change. The objection is not agreed to.

No alterations to the boundaries of this electoral district have been agreed to.

Tablelands

Alterations to the boundary between the electoral district of Cook and Tablelands have already been noted and the reasons for them stated in relation to the electoral district of Cook.

The National Party of Australia - Queensland (Obj 156) objected to the inclusion in the electoral district of Tablelands of the township of Koah when its community of interest was with Kuranda in the electoral district of Barron River. EARC agreed that the boundary between the two electoral districts be altered to include the township of Koah in the electoral district of Barron River.



*Electoral Districts Act 1991*

43

Mulgrave

The objection by the National Party of Australia - Queensland (Obj 156) and others (Obj 23, Obj 66, Obj 71, Obj 164) has already been noted and the reason for not agreeing to it stated in relation to the electoral district of Burdekin.

No alterations to the boundaries of this electoral district have been agreed to.

Cairns

D Rivett (Obj 5) objected to the boundary of the electoral districts of Cairns and Barron River on the ground of community of interest because the suburb of Edge Hill was included in Barron River, and not in Cairns, and for better compliance with enrolment numerical requirements. EARC is not convinced that community of interest is adversely affected by the proposed boundary; some degree of arbitrariness is inevitable when a provincial city's suburbs are separated into two or more electoral districts. The objection is not agreed to.

No alterations to the boundaries of this electoral district have been agreed to.

Barron River

Alterations to the boundaries between the electoral districts of Cook and Barron River and Tablelands and Barron River have already been noted and the reasons for them stated in relation to the electoral districts of Cook and Tablelands respectively.

**Conclusion**

Save to the extent that it has agreed to vary the proposals it made on Friday 30 August 1991 as set out in the preceding paragraphs of this Statement of Reasons, EARC adopts the reasons given at that time in its Statement of Reasons for the Proposed Distribution as set out in Gazette No. 143 of Friday, 30 August 1991.

**CARTOGRAPHIC DESCRIPTIONS OF BOUNDARIES****Electoral District of Albert**

Commencing on the northern boundary of the Shire of Albert at the north-eastern corner of the Parish of Boonnahbah and bounded thence by that parish boundary and The Broadwater at the centre of the channel south-westerly and southerly to the eastern boundary of that shire, by that boundary generally south-westerly, southerly, south-easterly and again south-westerly to the Southport - Nerang Road, by that road north-westerly, westerly and south-westerly to North Street, by that street, the Nerang Connection Road and Ann Street westerly, northerly and again westerly to the eastern boundary of State Forest SF571, by that boundary, the northern boundary of Lot 396 on plan WD5325 and Yarrayne Road southerly, generally westerly, south-easterly, again westerly, north-westerly and again westerly to the southern boundary of again State Forest SF571, by that boundary and the southern boundary of Lot 1 on RP149732 westerly, southerly, again westerly, again southerly, again westerly, again southerly and again westerly to the Beaudesert - Nerang Road, by that road and the Nerang - Murwillumbah Road south-easterly, easterly and generally south-westerly to Clagiraba Road, by that road and its continuation to the road forming the northern boundary of the southern severance of State Forest SF740 southerly and westerly to Clagiraba Creek, by that creek downwards and the Coomera River upwards to the western boundary of again the Shire of Albert, by that boundary generally north-westerly to the western boundary of Lot 30 on RP118976, by that boundary, the southern boundaries of Lots 28, 40 and 39 on that plan, the western boundary of the lastmentioned lot, Lots 38 and 37 on that plan and the southern boundary of Lot 16 on that plan northerly, westerly, again northerly and again westerly to Latimer Road, by a line crossing that road, the southern boundaries of Lot 253 on plan WD1936, Lots 3 - 1 on RP148638 and Lot 395 on plan W31776 westerly to Fryar Road, by that road, a line crossing the Beaudesert Branch Railway, the road forming the southern boundaries of Lots 15 and 12 on RP137973 and the western boundary of the lastmentioned lot northerly, westerly and again northerly to Ooah Creek, by that creek and the Logan River downwards to Dairy Creek Road, by that road, Gardiner Road and the Brisbane - Beenleigh Road easterly, northerly and again easterly to Kent Street, by that street southerly to Milne Street, by that street, the southern boundaries of Lot 1 on RP198161, Lot 10 on RP79320, Lots 1 and 2 on RP97496, Main Street, Martens Street and a line in continuation easterly to the Pacific Highway, by that highway south-easterly to the north-western boundary of Division 3 of the Shire of Albert; and by that boundary and the northern boundary of that shire north-easterly, easterly and south-easterly to the point of commencement.

**Electoral District of Archerfield**

Commencing at the intersection of Ipswich Road and Oxley Creek, Rocklea, and bounded thence by that creek downwards to its confluence with Stable Swamp Creek, by that creek upwards to Leeds Street, by that street, Tramore Street and a line in continuation crossing Beaudesert Road northerly and easterly to the Beenleigh Railway, by that railway, Beaudesert Road and Evans Road north-westerly, northerly and easterly to Orange Grove Road, by that road, Kessels Road and Troughton Road south-easterly, southerly, easterly and again southerly to Breton Street, by that street south-easterly to the western termination of Everest Street, by a line south-westerly crossing the Beenleigh Railway to Dyson Avenue, by that avenue, Beenleigh Road and Jackson Road southerly to Hellawell Road, by that road south-westerly to the Mount Lindesay Highway, by that highway and the southern boundary of the City of Brisbane south-easterly, southerly and westerly to the Sydney - Brisbane Railway, by that railway generally southerly to Moody Road, by that road and Middle Road southerly, south-westerly and westerly to the south-western boundary of the City of Logan, by that boundary, the western and northern boundaries of that city generally north-westerly, northerly and south-easterly to Woogaroo Street, by that street northerly to Rumbold Street, by a line north-easterly to the south-western corner of Lot 100 on plan SL5489, by the southern and eastern boundaries of that lot north-easterly and north-westerly to Boss Road, by that road, the northern boundary of Lot 372 on plan S31952 and the northern boundary of Lot 3 on RP120380 north-easterly to the western boundary of Lot 485 on plan SL5759, by that boundary and the southern and eastern boundaries of that

*Electoral Districts Act 1991*

45

lot southerly, easterly and northerly to the northern boundary of Lot 1 on RP161403, by that boundary north-easterly to Blunder Road, by that road north-westerly to the northern boundary of Lot 47 on plan M3133, by that boundary and a line in continuation north-easterly to Blunder Creek; and by that creek and Oxley Creek downwards to the point of commencement.

**Electoral District of Ashgrove**

Commencing at the intersection of South Pine Road and the Ferny Grove Railway, Alderley, and bounded thence by that railway, Newmarket Road, Enoggera Road and Ashgrove Avenue south-easterly, south-westerly, again south-easterly and westerly to Enoggera Creek, by that creek downwards and Ithaca Creek upwards to Coopers Camp Road, by that road, Waterworks Road and Glenquarie Place north-westerly, westerly, and south-westerly and south-easterly to the northern boundary of Lot 34 on RP230018, by that boundary and the western boundary of that lot westerly, southerly and again westerly to the western boundary of Lot 101 on plan SL806690, by that boundary, the western boundary of Lot 36 on RP226489 and the northern boundary of Lot 1323 on plan S31983 southerly and westerly to Paten Road, by that road, the eastern boundary of Lot 6 on plan SL12726 and the northern boundary of Lot 2 on RP200271 southerly and westerly to Whitehead Road, by that road, the southern boundary of Lot 1 on RP20542 southerly and westerly to Moggill Road, by that road, Highwood Road and Boscombe Road southerly, generally westerly and northerly to the southern boundary of the Parish of Enoggera, by that boundary and the southern boundary of the Parish of Samford westerly to the western boundary of the City of Brisbane, by that boundary generally north-westerly, northerly, easterly, south-easterly, north-easterly and again easterly to the eastern boundary of State Forest SF309, by that boundary generally south-easterly to Mount Glorious Road, by that road and Brompton Road easterly and northerly to the northern boundary of Lot 853 on plan SL1235, by that boundary, the northern boundaries of Lot 851 on plan S311111, Lot 2 on RP20764, Lot 6 on RP211702, Lot 20 on plan SL12077, Lot 7 on RP211702 and Lot 1 on RP95250 easterly to Settlement Road, by that road and Yarrabee Road easterly and south-easterly to the southern boundary of Lot 1 on RP164172, by that boundary, the eastern boundary of that lot and Lot 2 on that plan, the northern boundary of Lot 1105 on plan SL5696, the south-western, western and northern boundaries of Lot 1 on RP20230 and the northern boundary of Lot 357 on plan S3117 easterly, north-easterly, again easterly, north-westerly and again easterly to the western boundary of Lot 332 on plan S3127, by that boundary, the northern boundary of that lot, the northern boundary of Lot 331 on that plan, the north-western and eastern boundaries of Lot 1 on RP118537, again the northern boundary of Lot 331 on plan S3127, the southern boundaries of Lots 28 and 18 on RP112899, the southern termination of Nambour Street, the southern boundary of Lot 17 on that plan, the eastern boundary of that lot and Lots 16, 15 and 14 on that plan, the southern boundary of Lot 4 on RP85693, the southern termination of Wanimo Street, the southern boundary of Lot 5 on RP85693 and the southern boundaries of Lots 26 and 25 on that plan northerly and generally easterly to Taurama Street, by the western and southern alignments of that street, the southern boundary of Lot 47 on RP85694, the eastern boundary of that lot, the eastern and south-eastern boundaries of Lots 44 - 36 on RP85694, the north-eastern termination of again Taurama Street, the north-eastern boundary of Lot 35 on that plan and the south-eastern boundaries of Lots 9 - 42 on RP20235 generally north-easterly to Samford Road, by that road south-easterly to Railway Street; and by that street and South Pine Road north-easterly and north-westerly to the point of commencement.

**Electoral District of Aspley**

Commencing on the North Pine River at its intersection with Gympie Road, Lawnton, and bounded thence by that river downwards to Ogg Road, by that road and Brays Road north-easterly, northerly and north-westerly to Freshwater Creek, by that creek and Hays Inlet downwards to the Houghton Highway, by that highway south-westerly to the mouth of the Pine River, by that river and Bald Hills Creek upwards to the eastern boundary of Lot 258 on RP29044, by that boundary and the eastern boundary of Lot 259 on that plan southerly to Lacey Road, by that road southerly to again the North Coast Railway, by that

railway south-easterly to Murphy Road, by that road, Gympie Road, Webster Road, Pie Street, Maundrell Terrace and Hamilton Road southerly, south-westerly, north-westerly, again southerly, westerly, again south-westerly, again southerly and again westerly to the northern boundary of the City of Brisbane, by that boundary generally northerly to the southern boundary of Lot 900 on RP132790, by that boundary, the south-western boundary of that lot and Learmonth Street generally south-westerly to Gympie Road; and by that road north-westerly to the point of commencement.

#### **Electoral District of Barambah**

Commencing at the intersection of the northern boundaries of the Shires of Wondai and Kilkivan and bounded thence by the northern, north-eastern and south-eastern boundaries of the lastmentioned shire generally north-easterly, south-easterly, easterly, again south-easterly and south-westerly to the northern boundary of the Shire of Kilcoy, by that boundary, the eastern, southern and western boundaries of that shire generally south-easterly, south-westerly and north-westerly to Neara Creek, by that creek downwards, the Brisbane River upwards, the northern boundary of Lot 3 on RP14981 and a line in continuation crossing the Brisbane Valley Highway westerly to Turtle Creek Road, by that road, the road forming the eastern boundary of Lot 2 on RP14955 and its continuation westerly and south-westerly to Maronghi Creek, by that creek upwards to the western boundary of the Shire of Esk, by that boundary generally north-westerly to the southern boundary of the Shire of Nanango, by that boundary and the eastern boundary of the Shire of Rosalie generally south-westerly to the Cooyar - Mount Binga Road, by that road, the Kooralgin - Mount Binga Road, the Cooyar - Kooralgin Road and the New England Highway north-westerly, south-westerly and again north-westerly to the southern boundary of again the Shire of Nanango, by that boundary generally north-westerly to the south-western boundary of the Shire of Kingaroy; and by that boundary and the southern, western, north-western and northern boundaries of the Shire of Wondai north-westerly, westerly, generally northerly, generally north-easterly and south-easterly to the point of commencement.

#### **Electoral District of Barron River**

Commencing on the eastern seashore at the mouth of Saltwater Creek and bounded thence by that creek, Collins Avenue and Mayers Street upwards, south-westerly and southerly to the northern boundary of Lot 694 on plan NR7064, by that boundary, a line crossing Pease Street, the northern boundaries of Lot 1 on RP725844 and Lot 2 on RP739192 westerly to Jensen Street, by that street, Brooks Street and McManus Street generally southerly, westerly and again southerly to the Brinsmead - Kamerunga Road, by that road and Freshwater Creek westerly, north-westerly and downwards to the Cairns Railway, by that railway, the tramway intersecting Lot 6 on RP703158, its continuation and Fairweather Road south-westerly, north-westerly and southerly to the southern boundary of Lot 3 on RP703142, by that boundary, a line in continuation crossing the Brinsmead - Kamerunga Road and the southern boundaries of Lot 1 on RP711960 and Lot 2 on RP713195 westerly to Cowley Road, by that road and the Barron River northerly and upwards to the eastern boundary of the Shire of Mareeba, by that boundary generally southerly to the source of Shoteel Creek, by that creek, the Clohesy River, Davies Creek and the southern boundary of Lot 100 on plan NR2909 downwards, upwards and westerly to the southern boundary of Lot C on plan NR6967, by that boundary, the south-western boundary of that lot and Blackwater Creek south-westerly, north-westerly and downwards to the Cairns Railway, by that railway and 36 Mile Creek south-westerly and downwards to again the Barron River, by that river, Oaky Creek and the Great Dividing Range upwards and generally north-easterly to the north-eastern boundary of again the Shire of Mareeba, by that boundary and the north-eastern and northern boundaries of the Shire of Mulgrave south-easterly, generally north-easterly and easterly to a point northerly from Turtle Bay; and by a line south-westerly to Ellie Point and the eastern seashore south-westerly to the point of commencement.

*Electoral Districts Act 1991*

47

**Electoral District of Beaudesert**

Commencing at the intersection of Oxley Creek and the northern boundary of the Shire of Beaudesert and bounded thence by that boundary generally easterly to the Logan River, by that river, Ooah Creek and the eastern boundary of Lot 270 on plan MAR6117 upwards and southerly to the road forming the northern boundary of Lot 268 on plan WD3799, by that road, its continuation and the road forming the western boundary of Lot 2 on RP27542 easterly and southerly to the north-western corner of Lot 90 on RP135486, by the northern boundaries of that lot, Lots 91 - 93 on that plan and Lots 94 - 110 on RP135487, a line in continuation and the northern boundary of Lot 17 on RP118976 easterly to the eastern boundary of that lot, by that boundary, the eastern boundary of Lots 18 - 20 on RP118976 and the northern boundaries of Lots 24 - 26 on RP118976 and Lots 4 and 5 on RP179780 southerly and easterly to the eastern boundary of again the Shire of Beaudesert, by that boundary, the southern boundary of the State and the western boundary of again the Shire of Beaudesert south-easterly, southerly, south-westerly, westerly and north-easterly to Teviot Brook, by that brook downwards to the road forming the eastern boundary of Lot 77 on plan SL5520, by that road, Teviot Road and Pub Lane north-easterly, northerly and westerly to Oxley Creek; and by that creek downwards to the point of commencement.

**Electoral District of Brisbane Central**

Commencing on the Brisbane River at the centre of the stream at its confluence with Breakfast Creek and bounded thence by that river at the centre of the stream thereof upwards to a point south-easterly from the south-eastern termination of Boomerang Street, by a line thereto, by that street, the Main Line Railway, Countess Street and Kelvin Grove Road north-westerly, north-easterly and again north-westerly to Upper Clifton Terrace, by that terrace, Musgrave Road and Waterworks Road south-westerly and generally north-westerly to Ithaca Creek, by that creek downwards and Enoggera Creek upwards to Ashgrove Avenue, by that avenue, Enoggera Road, Newmarket Road and the Ferny Grove Railway easterly, north-westerly, north-easterly, again easterly and again north-westerly to Wilston Road, by that road, Days Road, Jean Street, Daphne Street and Fuller Street north-easterly, northerly, easterly, again northerly and again easterly to Lutwyche Road, by that road, Fosbery Street and the eastern boundaries of Lots 3 and 2 on RP196893 southerly, easterly and again southerly to Albion Road, by that road, the Albion Overpass and the North Coast Railway easterly, south-easterly and southerly to Breakfast Creek; and by that creek downwards and a line in continuation south-easterly to the point of commencement.

**Electoral District of Broadwater**

Commencing on the western boundary of the City of Gold Coast at its intersection with the Gold Coast Highway and bounded thence by that boundary generally north-easterly to The Broadwater at the centre of the channel, by that channel and the western and northern boundaries of the Parish of Currigee generally northerly and north-easterly to a point northerly from the northern seashore of South Stradbroke Island, by a line thereto, by that seashore, the eastern seashore of that island and a line in continuation southerly to the centre of the Gold Coast Seaway, by that seaway and again the centre of the channel of the Broadwater westerly and southerly to the southern boundary of Division 2 of the City of Gold Coast, by that boundary westerly to Turpin Road, by that road, Second Avenue, Wilson Street and Horder Avenue northerly, westerly, southerly and again westerly to again the southern boundary of Division 2 of that city, by that boundary south-westerly and westerly to Stephenson Street, by that street and Olsen Avenue westerly and northerly to the northern boundary of Lot 9 on plan WD6577, by that boundary and the northern boundaries of Lots 16, 17 and 18 on that plan westerly to Kendor Street, by that street and Captain Cook Drive north-westerly, westerly and northerly to the southern boundary of Division 1 of the City of Gold Coast; and by that boundary north-westerly to the point of commencement.

**Electoral District of Bulimba**

Commencing on the Brisbane River at the centre of the stream at a point north-westerly from the mouth of Aquarium Passage and bounded thence by a line thereto, by that passage upwards to a point north-westerly from the south-western corner of Lot 482 on plan SL5815, by a line thereto, by the southern boundary of that lot, Wyuna Court, Anton Road, Gosport Street, Lindum Road, Kianawah Road, Wynnum Road and Fleming Road generally south-easterly, south-westerly and westerly to Bulimba Creek, by that creek upwards to Murarrie Road, by that road south-westerly to Queensport Road, by that road northerly to the Cleveland Railway, by that railway south-westerly to Creek Road, by that road, D'Arcy Road, Lossock Avenue, Tranters Avenue and Viminal Hill Crescent generally southerly, westerly and again generally southerly to Stanley Road, by that road, Wiles Street, Halland Terrace, Watson Street, Bennetts Road and Myall Street westerly, southerly, again westerly, northerly and again westerly to again the Cleveland Railway, by that railway south-westerly to Landsdowne Street, by that street and a line in continuation north-westerly to Norman Creek, by that creek downwards to its confluence with the Brisbane River at the centre of the stream; and by that river at the centre of the stream thereof downwards to the point of commencement.

**Electoral District of Bundaberg**

Commencing on the south-eastern boundary of the City of Bundaberg at its intersection with the North Coast Railway and bounded thence by that boundary, Gerald Street and Fitzgerald Street south-westerly and north-westerly to Enterprise Street, by that street, the Isis Highway and Bolewski Street south-westerly, westerly, north-westerly, again south-westerly and again north-westerly to the western boundary of again the City of Bundaberg; and by that boundary and the northern, eastern and south-eastern boundaries of that city generally northerly, generally easterly, generally southerly and south-westerly to the point of commencement.

**Electoral District of Bundamba**

Commencing on the northern boundary of the City of Ipswich at the confluence of the Brisbane and Bremer Rivers and bounded thence by the northern boundary of that city generally easterly to a point north-westerly from the north-western termination of Old Logan Road, by a line crossing the Ipswich Railway thereto, by that road southerly to the eastern boundary of again the City of Ipswich, by that boundary westerly, southerly and again westerly to Woogaroo Creek, by that creek upwards to the north-western corner of Lot 42 on plan S31363, by the northern boundary of that lot, Meier Road and again Old Logan Road easterly and south-easterly to the eastern boundary of the Shire of Moreton, by that boundary and the southern boundary of that shire generally south-westerly to Ripley Road, by that road northerly, westerly, again northerly and north-westerly to the road forming the western boundary of Lot 181 on plan S151860, by that road and the road forming the north-western boundary of that lot northerly, easterly and north-easterly to Bundamba Creek, by that creek downwards to the Bremer River; and by that river downwards and the northern boundary of the City of Ipswich generally easterly to the point of commencement.

**Electoral District of Burdekin**

Commencing on the eastern seashore at the mouth of the Elliot River and bounded thence by that river upwards to the western boundary of Lot 38 on plan HR1253, by the road forming the south-western boundary of the eastern severance of that lot and its continuation intersecting Aberdeen Holding, forming the southern boundaries of Lot 265 on plan K124476 and Lot 30 on plan HR540, intersecting Lots 26 and 25 on plan HR1317 and a line in continuation south-easterly and easterly to the Collinsville Branch Railway, by that railway and the Bowen Developmental Road generally south-westerly to Strathmore Road, by that road generally westerly to the Bowen River, by that river downwards to the south-eastern boundary of Division 3 of the Shire of Dalrymple, by that boundary and the south-western and north-western boundaries of that division south-westerly, north-westerly and north-easterly to the western boundary of the City of Thuringowa, by that

*Electoral Districts Act 1991*

49

boundary, the north-western boundary of Lot 2202 on plan PH680 and the Reid River generally northerly, easterly and downwards to the road forming the western boundary of Lot 1 on plan EP1679, by that road, its continuation and the southern and eastern boundaries of Lot 510 on plan EP1653 northerly, south-easterly and again northerly to the western boundary of National Park NP767, by that boundary, the western boundaries of Lot 52 on plan EP1313, Lot 29 on plan EP187 and Lot 51 on plan EP1228 generally north-westerly and generally northerly to the road forming the northern boundary of Lot 86 on plan E124345, by that road, its continuation, the road forming the western boundary of Lot 199 on plan K124503 and Stuart Creek westerly, northerly and downwards to the southern boundary of the City of Townsville, by that boundary generally north-westerly to the Ross River, by that river downwards to its mouth on the eastern seashore, by a line north-easterly to Bremner Point on Magnetic Island, by a line east to the eastern extremity of the Great Barrier Reef, by the easternmost reefs thereof south-easterly to a point east from the point of commencement; and by a line thereto.

**Electoral District of Burleigh**

Commencing on the eastern seashore at a point north-east from the eastern termination of Palm Beach Avenue and bounded thence by that avenue south-westerly to the Pacific Highway, by that highway north-westerly and westerly to Tallebudgera Creek, by that creek upwards to the eastern boundary of Lot 1 on RP170496, by that boundary generally south-easterly to Guineas Creek Road, by that road north-westerly and south-westerly to Tallebudgera Connection Road, by that road and the road forming the eastern boundary of Lot 1 on plan WD4297 north-westerly and north-easterly to Old Coach Road, by that road and its un-named continuation north-westerly to the Pacific Highway, by that highway, Robina Parkway and the road forming the northern boundary of Lot 61 on RP21887 north-westerly, north-easterly and easterly to the western boundary of Lot 981 on RP200239, by the south-western, southern and eastern boundaries of that lot and a line in continuation crossing Bermuda Street south-easterly, easterly, northerly, again easterly and again northerly to the eastern boundary of Lot 998 on RP177373, by that boundary northerly to the western boundary of the City of Gold Coast, by that boundary easterly, southerly, again easterly and northerly to Mountain View Avenue, by that avenue, Dawn Parade, the Gold Coast Highway, Chairlift Avenue, Chairlift Avenue East and a line in continuation north-westerly, north-easterly, again north-westerly, northerly and easterly to the eastern seashore; and by that seashore, a line crossing the mouth of Tallebudgera Creek and again by that seashore generally south-easterly to the point of commencement.

**Electoral District of Burnett**

Commencing at the intersection of the Isis River and the Bruce Highway and bounded thence by that highway and the south-eastern and south-western boundaries of the Shire of Isis south-easterly, south-westerly and north-westerly to the southern boundary of the Shire of Kolan, by that boundary and the southern and western boundaries of the Shire of Perry generally south-westerly, westerly, north-westerly, northerly and south-easterly to the western boundary of again the Shire of Kolan, by that boundary and the western, north-western, northern and eastern boundaries of the Shire of Miriam Vale generally northerly, north-easterly, easterly and south-easterly to Sandy Cape on Fraser Island, by the north-western seashore of that island south-westerly to a point east from the mouth of the Burnett River, by a line thereto, by the eastern and southern boundaries of the Shire of Woongarra south-easterly and westerly to the North Coast Railway, by that railway, Woodgate Road and Goodwood Road south-easterly, westerly, southerly, again westerly, again southerly and south-westerly to the tramway intersecting Lot 852 on plan C37587, by that tramway south-westerly to the Bruce Highway; and by that highway easterly and south-easterly to the point of commencement: exclusive of the whole of the Electoral District of Bundaberg described as commencing on the south-eastern boundary of the City of Bundaberg at its intersection with the North Coast Railway and bounded thence by that boundary, Gerald Street and Fitzgerald Street south-westerly and north-westerly to

Enterprise Street, by that street, the Isis Highway and Bolewski Street south-westerly, westerly, north-westerly, again south-westerly and again north-westerly to the western boundary of again the City of Bundaberg; and by that boundary and the northern, eastern and south-eastern boundaries of that city generally northerly, generally easterly, generally southerly and south-westerly to the point of commencement.

#### **Electoral District of Caboolture**

Commencing on the southern boundary of Division 1 of the Shire of Caboolture at the mouth of the Caboolture River and bounded thence by that boundary and the southern boundary of Division 3 of that shire generally north-westerly and westerly to the western boundary of Lot 84 on plan SL6771, by that boundary, a line crossing Campbells Pocket Road and the western and northern boundaries of Lot 8 on RP35939 northerly and easterly to again Campbells Pocket Road, by that road north-easterly and south-easterly to the western boundary of Lot 29 on plan S311393, by that boundary, the eastern and northern boundaries of Lot 69 on plan SL283, the eastern and northern boundaries of Lot 119 on plan S312401 and the eastern boundary of Lot 23 on plan S312528 northerly, westerly, again northerly, again westerly and again northerly to Tidwell Road, by that road and Pedwell Road north-westerly and north-easterly to the northern boundary of Lot 106 on plan CG49, by that boundary, the south-western, southern and south-eastern boundaries of Lot 51 on that plan, the south-eastern and north-eastern boundaries of Lot 69 on plan CG954 and the south-eastern boundary of Lot 2 on plan CG2096 easterly, generally south-easterly and generally north-easterly to the D'Aguilar Highway, by that highway, Raean Road, its continuation and Connection Road north-westerly, north-easterly, northerly, again north-westerly, again northerly and generally north-easterly to the northern boundary of State Forest SF589, by that boundary, the northern boundary of National Park NP233, a line crossing the North Coast Railway and Glasshouse Mountains Road, Moffatt Road, the western boundary of State Forest SF611 and Johnston Road generally north-easterly to the Bruce Highway, by that highway northerly to Coochin Creek, by that creek downwards to its confluence with Pumicestone Channel, by that channel north-easterly and northerly to a point west from the northern extremity of Bribe Island, by a line thereto, by the northern, eastern, southern and western seashores of that island south-easterly, south-westerly and north-westerly to a point east from Toorbul Point, by a line thereto; and by the eastern seashore south-westerly to the point of commencement.

#### **Electoral District of Cairns**

Commencing on the eastern seashore at Ellie Point and bounded thence by a line north-easterly to the northern boundary of the Shire of Mulgrave, by that boundary easterly to a point northerly from Little Fitzroy Island, by a line southerly to a point easterly from Taylor Point, by a line south-westerly to a point westerly from Lyons Point, by a line south-westerly to the mouth of Trinity Inlet, by that inlet, the southern boundary of the City of Cairns and the eastern boundary of Lot 328 on RP733850 south-westerly, north-westerly, generally south-westerly, westerly and southerly to the westernmost corner of Lot 233 on RP731284, by a line, the southern boundary of Lot 2 on RP733421 and a line in continuation southerly and westerly to the Whitfield Range, by that range, Isley Hills and the southern watershed of Freshwater Creek south-easterly, south-westerly and north-westerly to Lambs Head on the western boundary of again the Shire of Mulgrave, by that boundary and the Barron River generally northerly and downwards to Cowley Road, by that road, the southern boundaries of Lot 2 on RP713195 and Lot 1 on RP711960, a line crossing the Brinsmead - Kamerunga Road, the southern boundary of Lot 3 on RP703142 and Fairweather Road southerly, easterly and northerly to the tramway intersecting Lot 96 on plan C157213, by that tramway, its continuation, the Cairns Railway and Freshwater Creek south-easterly, easterly and upwards to a point westerly from the north-western corner of Lot 4 on RP747027, by the Brinsmead - Kamerunga Road, McManus Street, Brooks Street and Jensen Street south-easterly, easterly, northerly, again easterly and again northerly to the northern boundary of Lot 2 on RP739192, by that boundary, the northern boundary of Lot 1 on RP725844, a line crossing Pease Street and the northern boundary of



*Electoral Districts Act 1991*

51

Lot 694 on plan NR7064 easterly to Mayers Street, by that street and Collins Avenue northerly and north-easterly to Saltwater Creek, by that creek downwards to its mouth on the eastern seashore; and by that seashore generally north-easterly to the point of commencement.

**Electoral District of Callide**

Commencing at the intersection of the northern boundaries of the Shires of Banana and Monto and bounded thence by the north-eastern and eastern boundaries of the lastmentioned shire, the north-eastern boundary of the Shire of Eidsvold, the northern boundary of the Shire of Gayndah and the north-western, north-eastern and south-eastern boundaries of the Shire of Biggenden south-easterly, southerly, easterly and south-westerly to the eastern boundary of again the Shire of Gayndah, by that boundary, the southern boundary of that shire and the eastern, southern and western boundaries of the Shire of Mundubbera southerly, generally south-westerly, westerly and northerly to the southern boundary of again the Shire of Eidsvold, by that boundary and the eastern, southern and western boundaries of the Shire of Taroom westerly, southerly, again westerly and northerly to the north-eastern boundary of Lot 4 on plan TR34, by that boundary, the north-eastern boundary of Lot 5 on plan TR33 and the north-eastern and north-western boundaries of Lot 6 on plan TR34 north-westerly and south-westerly to the northern boundary of Lot 10 on plan TR37, by that boundary and the western and southern boundaries of that lot and the south-western boundaries of Lot 6 on plan TR34, Lot 5 on plan TR33 and Lot 4 on plan TR32 westerly, south-westerly, south-easterly and again generally south-westerly to the northern boundary of Lot 3 on plan TR35, by that boundary, the southern boundary of Lot 9 on plan CUE90, the Carnarvon Developmental Road and the northern and western boundaries of Lot 2 on plan TR59 north-westerly, south-westerly, again north-westerly, again south-westerly and southerly to the western boundary of Lot 5 on plan TR62, by that boundary, the north-western and western boundaries of the Parish of Marengo and the eastern and northern boundaries of Lot 10 on plan WT330 southerly, south-westerly and generally southerly to the southern boundary of the Shire of Bauhinia, by that boundary, the road intersecting Lot A on plan DSN939, its continuation, Meteor Creek, the road intersecting Lot 3 on plan DSN590 and its continuation north-westerly and north-easterly to the road forming the north-eastern boundary of Lot 3 on plan DN40130, by that road and the Dawson Highway north-westerly to Woolshed Creek, by that creek, Orion Creek and the Comet River downwards to the northern boundary of again the Shire of Bauhinia, by that boundary and the Blackwater - Rolleston Road generally south-easterly and northerly to Blackwater Creek, by that creek downwards, Stony Creek upwards, Spring Creek upwards and a line easterly to the source of Mimosa Creek, by that creek, the Fitzroy Developmental Road and the Baralaba - Woorabinda Road downwards, northerly and easterly to the western boundary of the Shire of Banana; and by that boundary and the north-western and north-eastern boundaries of that shire generally northerly, north-easterly and generally south-easterly to the point of commencement.

**Electoral District of Caloundra**

Commencing on the eastern seashore at Caloundra Head and bounded thence by that seashore, a line in continuation to the mouth of the Pumicestone Channel and that channel generally south-westerly to Coochin Creek, by that creek upwards, the Bruce Highway and the southern boundary of State Forest SF561 northerly, westerly, southerly and generally north-westerly to the south-eastern corner of Lot 130 on plan CG155, by the eastern boundaries of that lot and Lot 2 on RP49040 and a line in continuation northerly to Bluegum Creek, by that creek upwards and the North Coast Railway northerly to a point east from the eastern termination of the road forming the southern boundary of Lot 88 on plan CG276, a line thereto, that road, the southern boundary of Lot 467 on plan CG2522, Old Gympie Road, the northern boundary of Lot 737 on plan C311189 and the eastern and northern boundaries of Lot 46 on plan C311162 westerly, south-westerly, again westerly, northerly and again westerly to the eastern boundary of lot 3 on plan CG6006, by that boundary, the eastern boundary of Lot 62 on plan C311251, the eastern and northern boundaries of Lot 736 on plan C311476 and the eastern boundaries of Lot 9 on RP8443 and

Lot 2 on RP119632 northerly, westerly and again northerly to the Landsborough - Maleny Road, by that road, the southern and eastern boundaries of Lot 1 on RP166989, the southern boundary of State Forest SF291, a line to the north-western corner of Lot 79 on plan CG431 and the north-western boundary of that lot south-easterly, easterly, northerly, again easterly and generally north-easterly to Tunnel Ridge Road, by that road, Kowalds Road and the northern boundary of Lot 269 on plan CG921 generally south-easterly to Glasshouse Mountains Road, by that road and the Mooloolah River north-easterly and downwards to a point west from the western termination of Waterview Street, by a line thereto, by that street, a line crossing the Caloundra - Noosa Road, Minkara Street, a line crossing Oceanic Drive, the northern boundary of Lot 265 on plan W95537 and a line in continuation easterly to again the eastern seashore; and by that seashore generally southerly to the point of commencement.

#### **Electoral District of Capalaba**

Commencing on the western boundary of the Shire of Redland at its intersection with Jones Road and bounded thence by that road and Old Cleveland Road East easterly and north-easterly to Bailey Road, by that road, Randall Road and William Street easterly, southerly and again easterly to the northern boundary of Lot 816 on RP118148, by that boundary, the northern boundaries of Lot 815 - 807 on that plan and Lots 806 - 799 on RP118133 and the western boundaries of Lots 797 - 793 on that plan and Lots 751 - 745 on RP115096 easterly and northerly to Balmoral Street, by that street and Allenby Road North easterly and southerly to the north-western corner of Lot 2 of RP116104, by the northern boundary of that lot and the northern boundaries of Lots 6 and 2 on RP165038, Lot 2 on RP145474, Lots 4 and 5 on RP105672 and Lot 102 on RP142275 easterly to Hilliards Creek, by that creek upwards, Redland Bay Road, Taylor Road and Woodlands Drive generally southerly to Mount Cotton Road, by that road and the southern boundary of Lot 2 on plan SL12814 north-westerly and south-westerly to West Mount Cotton Road, by that road, the southern boundaries of Lot 1 on RP184461 and Lot 27 on RP113142 and Avalon Road south-westerly, westerly and southerly to the western boundary of the Shire of Redland; and by that boundary generally northerly to the point of commencement.

#### **Electoral District of Charters Towers**

Commencing at the north-western corner of the Shire of McKinlay and bounded thence by the northern boundary of that shire, the northern boundary of the Shire of Richmond and the northern boundary of the Shire of Flinders generally easterly to the western boundary of the Shire of Dalrymple, by that boundary, the northern and eastern boundaries of that shire north-easterly, northerly, easterly and south-easterly to the south-eastern boundary of Division 2 of that shire, by that boundary and the north-eastern boundary of Division 1 of that shire south-westerly and south-easterly to the western boundary of the Shire of Bowen, by that boundary easterly and north-easterly to its intersection with the Leichhardt Range, by that range generally south-easterly to its intersection with Bowen Developmental Road, by that road and an un-named road intersecting Cerito Holding, Mount Lookout Holding and again Cerito Holding south-westerly and easterly to the Suttor River, by that river downwards and the south-eastern boundary of again the Shire of Bowen south-easterly and south-westerly to the northern boundary of the Shire of Belyando, by that boundary and the north-eastern and eastern boundaries of that shire generally easterly, southerly, south-westerly and south-easterly to the northern boundary of the Shire of Peak Downs, by that boundary generally south-easterly, northerly, north-easterly, south-easterly, south-westerly and again south-easterly to the road intersecting Lot 3 on plan CNS 19, by that road and its continuation south-westerly and Cotherstone Road southerly and south-westerly to the Gregory Highway, by that highway, Capella Creek and Tea Tree Creek south-easterly and upwards to Yan Yan Road, by that road, the eastern boundaries of Lots 7 and 8 on RP613313, the eastern, southern and south-western boundaries of Lot 14 on that plan, the southern boundary of Lot 17 on plan TT461 and Johnston Street south-easterly, southerly, westerly, north-westerly and south-westerly to the Blair Athol Branch Railway, by that railway south-easterly to the southern boundary of again the Shire of Peak Downs, by that boundary and the south-western boundary of again the

*Electoral Districts Act 1991*

53

Shire of Belyando generally westerly and north-westerly to the southern boundary of again the Shire of Dalrymple, by that boundary and the southern boundary of again the Shire of Flinders westerly, northerly, south-westerly and north-westerly to the southern boundary of again the Shire of Richmond; and by that boundary and the southern and western boundaries of again the Shire of McKinlay generally south-westerly; and northerly to the point of commencement.

**Electoral District of Chatsworth**

Commencing on the eastern boundary of the City of Brisbane at its intersection with Old Cleveland Road and bounded thence by that road and Reynolds Street north-westerly, westerly and again north-westerly to Bulimba Creek, by that creek upwards to Scrub Road, by that road southerly to the south-eastern corner of Lot 1 on RP102064, by the southern and western boundaries of that lot and the northern boundary of Lot 2 on that plan westerly, northerly and again westerly to again Bulimba Creek, by that creek upwards and Pine Mountain Road westerly to Sankeys Road, by that road, Jones Road, Samuel Street, Burn Street, Abbott Street and Long Street north-easterly, northerly, westerly, again northerly, easterly and again northerly to Old Cleveland Road, by that road westerly to Clara Street, by that street and Stanley Road northerly and westerly to Viminal Hill Crescent, by that crescent, Tranters Avenue and Lossock Avenue north-easterly, easterly and generally northerly to D'Arcy Road, by that road and Creek Road easterly and generally northerly to the Cleveland Railway, by that railway, Queensport Road and Murarrie Road generally north-easterly to again Bulimba Creek, by that creek downwards to Fleming Road, by that road and Wynnum Road easterly and south-westerly to the northern boundary of Lot 12 on RP33345, by that boundary, the northern boundaries of Lots 13 and 14 on that plan, the northern boundaries of Lots 2 and 1 on RP162014 and by a line in continuation easterly to Wondall Road, by that road, Radford Road, Ringarra Street, Kamarin Street, Clifton Street and by a line in continuation generally easterly to the north-western corner of Lot 362 on plan SL923, by the western boundary of that lot southerly to Lota Creek, by that creek downwards to its mouth, by the eastern alignment of the Esplanade and a line north-easterly and south-easterly to the eastern boundary of the City of Brisbane; by that boundary generally southerly to the point of commencement.

**Electoral District of Chermside**

Commencing at the intersection of Sandgate Road and Rode Road, Wavell Heights, and bounded thence by the lastmentioned road, Edinburgh Castle Road and Shaw Road westerly, south-westerly and southerly to the northern boundary of Lot 406 on RP41767, by that boundary and the north-western boundary of that lot westerly, northerly and south-westerly to the south-western termination of that street, by that termination, the north-eastern boundary of Lot 1 on RP41765, the eastern and northern boundaries of Lot 405 on RP41765 and the eastern boundary of Lot 111 on RP69740 north-westerly, northerly, westerly, south-westerly, again north-westerly and again northerly to again Edinburgh Castle Road, by that road south-westerly and westerly to Gympie Road, by that road northerly to Kitchener Road, by that road, Appleby Road and Redwood Street westerly, southerly and again westerly to Trouts Road, by that road generally northerly to Hamilton Road, by that road, Maundrell Terrace and Pie Street easterly, northerly, north-easterly and again easterly to Webster Road, by that road and Gympie Road northerly and south-easterly to Downfall Creek, by that creek downwards and the North Coast Railway south-easterly to Sandgate Road; and by that road generally southerly to the point of commencement.

**Electoral District of Clayfield**

Commencing at the intersection of Rode Road and Sandgate Road, Nundah, and bounded thence by the lastmentioned road, Robinson Road, Ryans Road, Flower Street and the Sandgate Railway northerly, easterly, north-easterly, south-easterly and generally south-westerly to Schulz Canal, by that canal and the Gateway Arterial Road easterly and generally north-easterly to the north-western boundary of Lot 300 on plan M31101, by that boundary, the north-western and north-eastern boundaries of Lot 301 on that plan and the south-eastern and north-eastern boundaries of Lot 1219 on plan SL12187 north-easterly, south-easterly, again north-easterly and north-westerly to Nudgee

Road, by that road and its continuation northerly and north-easterly to the eastern seashore, by that seashore generally easterly and south-easterly to Luggage Point, by a line south-easterly to the Brisbane River at the centre of the stream, by that river at the centre of the stream thereof upwards to its confluence with Breakfast Creek, by that creek upwards and the North Coast Railway, Chalk Street, Kedron Park Road and Norman Street northerly, westerly, north-westerly and again westerly to Lutwyche Road, by that road, again Kedron Park Road, Park Road and Gorman Street northerly, easterly, north-easterly and north-westerly to the eastern boundary of Lot 959 on plan SL9515, by that boundary, the north-eastern boundary of that lot, Kedron Brook, Shaw Road and Edinburgh Castle Road generally north-westerly, downwards, northerly and north-easterly to Rode Road; and by that road easterly to the point of commencement.

#### **Electoral District of Cleveland**

Commencing on the eastern seashore at the eastern termination of South Street and bounded thence by that street and a line in continuation westerly to Hilliards Creek, by that creek downwards to the northern boundary of Lot 102 on RP142275, by that boundary and the northern boundaries of Lots 5 and 4 on RP105672, Lot 2 on RP145474, Lots 2 and 6 on RP165038 and Lot 2 on RP116104 westerly to Allenby Road North, by that road and Balmoral Street northerly and westerly to the eastern boundary of Lot 138 on plan SL12339, by that boundary southerly and westerly to Randall Road, by that road and Bailey Road northerly and westerly to Old Cleveland Road East, by that road and Jones Road westerly, south-westerly and again westerly to the western boundary of the Shire of Redland, by that boundary generally north-westerly and generally northerly to the mouth of Tingalpa Creek, by a line north-easterly to the western extremity of Green Island, by a line northerly to the western extremity of St Helena Island, by the western seashore of that island and a line north-easterly to the western extremity of Mud Island, by the northern seashore of that island and a line easterly to Reeder's Point on Moreton Island, by a line southerly to Amity Point on North Stradbroke Island, by the northern and eastern seashores of that island south-easterly and south-westerly to the southern boundary of again the Shire of Redland, by that boundary, the western boundary of Division 2 of that shire and a line in continuation generally westerly and generally north-westerly to a point east from the point of commencement; by a line thereto.

#### **Electoral District of Cook**

Commencing at the mouth of the Leichhardt River on the western boundary of the Shire of Carpentaria and bounded thence by a line north-east to the 141 degrees meridian of east longitude, by that meridian north to the Seabed Jurisdiction Line, by that line north-easterly and easterly to the eastern extremity of the Great Barrier Reef, by the easternmost reefs thereof southerly and south-easterly to the southern boundary of the Shire of Douglas, by that boundary and the south-western boundary of that shire westerly, generally south-westerly and generally north-westerly to a point east of the source of Half Ton Creek, by a line thereto, by that creek and the McLeod River downwards to the Peninsula Developmental Road, by that road and a line westerly and south-westerly to the Mitchell River, by that river downwards to its confluence with the Hodgkinson River, by that river, the eastern boundary of Division 3 of the Shire of Mareeba and the Walsh River upwards, southerly and downwards to the eastern boundary of Lot 2 on plan BW802411, by that boundary, the southern boundary of that lot, the eastern boundary of the Parish of Reamba and the Tate River generally southerly and downwards to the Almaden - Forsayth Railway, by that railway generally south-westerly to the north-eastern boundary of the Shire of Etheridge, by that boundary and the eastern and southern boundaries of that shire generally south-easterly, southerly, south-westerly and westerly to the eastern boundary of the Shire of Croydon, by that boundary and the south-eastern boundary of that shire south-westerly, westerly, northerly and again westerly to the southern boundary of the Shire of Carpentaria; and by that boundary and the western boundary of that shire westerly and northerly to the point of commencement: inclusive of Aubussi, Boigu, Dauan, Deliverance, Kaumag, Moimi, Saibai and Turnagain Islands; Anchor, Bramble East, Pearce and Turu Cays; Kerr Islet and Black Rocks, all lying north of the Seabed Jurisdiction Line and within or adjoining Torres Strait.

*Electoral Districts Act 1991*

55

**Electoral District of Crows Nest**

Commencing on the northern-eastern boundary of the Shire of Esk at its intersection with Neara Creek and bounded thence by that boundary, the eastern boundary of that shire and the Brisbane River generally south-easterly, westerly, southerly and downwards to the southern boundary of Lot 1 on plan CC2838, by that boundary, the Brisbane Valley Highway, the road forming the southern boundary of Lot 2 on plan CC3255 and its continuation westerly, south-easterly and south-westerly to the Glamorgan Vale Highway Road, by that road, the Marburg - Fernvale Road, the Glamorgan Vale - Lowood Road and again the eastern boundary of the Shire of Esk north-westerly and generally south-westerly to the Warrego Highway, by that highway and the south-western boundary of again the Shire of Esk westerly, north-westerly and generally westerly to the south-eastern boundary of the Shire of Crows Nest, by that boundary and the southern boundary of that shire south-westerly, north-westerly, generally south-westerly and westerly to the eastern boundary of the Shire of Jondaryan, by that boundary, the Toowoomba - Millmerran Road, Althans Road, the Westbrook - Wyreema Road and the Wyreema - Athol Road southerly, south-westerly and again southerly to Umbiram Road, by that road, the Umbiram - Banchory Road and Cornfords Road generally south-westerly to the southern boundary of again the Shire of Jondaryan, by that boundary, the western and north-western boundaries of that shire and the western and north-western boundaries of the Shire of Rosalie northerly, westerly, and generally north-easterly to again the New England Highway, by that highway, the Cooyar - Kooralgin Road, the Kooralgin - Mount Binga Road and the Cooyar - Mount Binga Road south-easterly, north-easterly and again south-easterly to the northern boundary of again the Shire of Crows Nest, by that boundary, Maronghi Creek, the road forming the western boundary of Lot 15 on RP14977 and its continuation north-easterly, south-easterly, downwards and again north-easterly to Turtle Creek Road, by that road, a line in continuation, the northern boundary of Lot 3 on RP14981 and the Brisbane River north-easterly, easterly and upwards to Neara Creek; and by that creek upwards to the point of commencement.

**Electoral District of Cumingham**

Commencing on the southern boundary of the State at its intersection with the western boundary of the Town of Goondiwindi and bounded thence by the lastmentioned boundary and the Leichhardt Highway northerly to the northern boundary of the Shire of Waggamba, by that boundary generally south-easterly to the western boundary of the Shire of Millmerran, by that boundary and the northern boundary of that shire northerly, generally easterly, again northerly and again generally easterly to the northern boundary of the Shire of Pittsworth, by that boundary and the eastern boundary of that shire generally easterly and southerly to Cornfords Road, by that road and the Umbiram - Banchory Road generally north-easterly to Umbiram Road, by that road, Wyreema Athol Road, Westbrook Wyreema Road and Althans Road north-easterly, westerly, northerly, easterly and again northerly to the Toowoomba - Millmerran Road, by that road and the western boundary of the City of Toowoomba generally north-easterly and northerly to Spring Creek, by that creek upwards, Greenwattle Street, Alderley Street, Hume Street, Boyett Street, Arlaw Street and Hazel Street northerly, easterly, southerly, again easterly, again southerly and again easterly to Ramsay Street, by that street, Debra Street, Mackenzie Street, Spring Street and Flagstone Creek Road northerly, easterly, southerly, again easterly, again southerly and again easterly to the eastern boundary of the City of Toowoomba, by that boundary and the southern boundary of that City generally southerly and westerly, to the eastern boundary of the Shire of Cambooya, by that boundary and the eastern and southern boundaries of the Shire of Clifton generally south-easterly, south-westerly and westerly to the eastern boundary of again the Shire of Millmerran, by that boundary, the southern boundary of that shire and by the eastern boundary of again the Shire of Waggamba generally south-westerly and southerly to again the southern boundary of the State; and by that boundary generally south-westerly and north-westerly to the point of commencement.

**Electoral District of Currumbin**

Commencing on the eastern seashore at Point Danger and bounded thence by the southern boundary of the State south-westerly, north-westerly, again south-westerly and again north-westerly to the western boundary of the Parish of Tallebudgera, by that boundary and the western boundary of Division 9 of the Shire of Albert generally north-easterly to the road forming the northern boundary of Lot 2 on RP200716, by that road, Old Coach Road and the road forming the eastern boundary of Lot 1 on plan WD4297 south-easterly and south-westerly to the Tallebudgera Connection Road, by that road and Guineas Creek Road south-easterly and north-easterly to the south-eastern boundary of Lot 1 on RP170496, by that boundary and the eastern boundary of that lot northerly to Tallebudgera Creek, by that creek downwards to the Pacific Highway, by that highway south-easterly to its intersection with Palm Beach Avenue, by that avenue and a line in continuation north-easterly to the eastern seashore; and by that seashore generally south-easterly and easterly to the point of commencement.

**Electoral District of Everton**

Commencing at the intersection of Hamilton Road and Trouts Road, McDowall, and bounded thence by the lastmentioned road and a line in continuation crossing Stafford Road to the eastern boundary of Lot 655 on plan SL7677, by that boundary southerly to Kedron Brook, by that brook upwards to South Pine Road, by that road and Wardell Street southerly to Samford Road, by that road, Dawson Parade and South Pine Road north-westerly, south-westerly, northerly and north-easterly to the eastern boundary of Lot 11 on RP90455, by that boundary, the northern boundary of that lot, the northern boundary of Lot 10 on RP171864, the north-eastern and eastern boundaries of Lots 9 - 1 on RP90455, the northern boundary of the lastmentioned lot, South Pine Road, the northern boundary of Lot 18 on plan B33415, the western boundary of Lot 750 on plan SL10425 and the western boundary of Lot 1 on RP208290 northerly, north-westerly, north-easterly, easterly and northerly to Bunya Road, by that road and Francis Road westerly and generally northerly to the southern boundary of Bunyaville State Forest SF69, by that boundary westerly and southerly to Bunya Road, by that road generally south-westerly to the northern boundary of Lot 62 on plan S31885, by that boundary, the northern boundary of Lot 55 on plan S31591, and the north-eastern boundary of Samford State Forest SF1376 generally westerly to Nigger Road, by that road, Mailmans Track and Bunya Road northerly, westerly, north-easterly and south-easterly to the western boundary of again Bunyaville State Forest SF69, by that boundary and the northern boundary of that state forest northerly, easterly, again northerly and again easterly to Dugandan Road, by that road northerly to the South Pine River, by that river downwards to the northern boundary of the City of Brisbane; and by that boundary and Hamilton Road generally southerly and easterly to the point of commencement.

**Electoral District of Ferny Grove**

Commencing at the intersection of Dawson Parade and Samford Road, Keperra, and bounded thence by that road north-easterly and south-easterly to the south-eastern boundary of Lot 42 on RP20235, by that boundary, the south-eastern boundaries of Lots 41 - 9, the north-eastern boundary of Lot 35 on RP85694, the north-eastern termination of Taurama Street, the north-eastern boundary of Lot 36 on RP85694, the south-eastern boundary of that lot, Lots 37 and 38 on that plan, the eastern boundaries of Lots 39 - 44 on that plan and the eastern and southern boundaries of Lot 47 on RP85694 south-westerly, south-easterly, again south-westerly, southerly and again south-westerly to the southern termination of Taurama Street, by that termination, the western alignment of that street, the southern boundaries of Lots 25, 26 and 5 on RP85693, the southern termination of Wanimo Street, the southern boundary of Lot 4 on RP85693, the eastern boundaries of Lots 14 - 17 on RP112899, the southern boundary of the lastmentioned lot, the southern termination of Nambour Street and the southern boundaries of Lots 18 and 28 on RP112899 generally westerly, southerly and westerly to the southern termination of Coolum Street, by that termination, the eastern boundary of Lot 1 on RP118537, the north-western boundary of that lot, the northern boundary of lot 331 on plan S3127 and the northern and western

*Electoral Districts Act 1991*

57

boundaries of Lot 332 on that plan easterly, northerly, westerly, again northerly, south-westerly, again westerly and southerly to the northern boundary of Lot 357 on plan S3117, by that boundary, the northern, western and south-western boundaries of Lot 1 on RP20230, the northern boundary of Lot 1105 on plan SL5696 and the eastern and southern boundaries of Lots 2 and 1 on RP164172 westerly, south-easterly, south-westerly and again westerly to Yarrabee Road, by that road, Settlement Road, the northern boundaries of Lot 1 on RP95250, Lot 7 on RP211702, Lot 20 on plan SL12077, Lot 6 on RP211702, Lot 2 on RP20764, Lot 851 on plan S311111 and Lot 853 on plan S311113 north-westerly and generally westerly to Brompton Road, by that road, Mount Glorious Road and the eastern boundary of State Forest SF309 southerly, westerly and generally north-westerly to the southern boundary of the Shire of Pine Rivers, by that boundary and the western boundary of that shire generally westerly and north-westerly to Tenison Woods Mountain, by a line north-easterly to the source of Kobbie Creek (South Branch), by that creek downwards and the western and southern full supply level of Lake Samsonvale generally southerly and generally easterly to the eastern boundary of Lot 351 on plan S312547, by that boundary and the eastern boundaries of Lots 17, 16 and 14 on RP80911 southerly to Ira Buckby Road, by that road, Clear Mountain Road and the Strathpine - Samford Road south-westerly, south-easterly, southerly and westerly to Cedar Creek, by that creek and the South Pine River downwards to Dugandan Road, by that road, the northern and western boundaries of Bunyaville State Forest SF69 generally south-westerly to Bunya Road, by that road, Mailmans Track and Nigber Road westerly, south-westerly, easterly and southerly to the north-eastern boundary of Samford State Forest SF1376, by that boundary, the northern boundaries of Lot 55 on plan S31591 and Lot 62 on plan S31885 generally easterly and northerly to again Bunya Road, by that road, the southern boundary of again Bunyaville State Forest SF69, Francis Road and again Bunya Road generally easterly, northerly, again easterly, southerly and again easterly to the north-eastern corner of Lot 13 on plan B3346, by the eastern boundary of that lot, the eastern boundary of Lot 16 on that plan and the eastern and southern boundaries of Lot 17 on plan B33438 southerly and westerly to South Pine Road, by that road, the northern, eastern and north-eastern boundaries of Lots 1 to 6 on RP90455 and a line in continuation south-westerly, easterly, again south-westerly and south-easterly to the north-eastern boundary of Lot 7 on that plan, by that boundary, the northern boundaries of Lots 8 and 9 on that plan, Lot 10 on RP171864 and the northern and eastern boundaries of Lot 11 on again RP90455 south-easterly, easterly and southerly to again South Pine Road, by that road westerly to Dawson Parade; and by that parade southerly to the point of commencement.

**Electoral District of Fitzroy**

Commencing at the mouth of the Fitzroy River on the eastern boundary of the Shire of Fitzroy and bounded thence by that boundary, the south-eastern boundary of that shire, the southern and western boundaries of the Shire of Mount Morgan and the southern boundary of again the Shire of Fitzroy easterly, south-westerly, north-westerly and again south-westerly to the eastern boundary of the Shire of Duaringa, by that boundary south-easterly, westerly, generally southerly and again westerly to the Baralaba - Woorabinda Road, by that road and the Fitzroy Developmental Road westerly and southerly to Mimosa Creek, by that creek upwards to its source, by a line south-westerly to the source of Spring Creek, by that creek, Stony Creek and Blackwater Creek downwards and upwards to the Blackwater - Rolleston Road, by that road southerly to the southern boundary of again the Shire of Duaringa, by that boundary, the south-western boundary of that shire and the southern boundary of the Shire of Broomsound westerly and generally north-westerly to the southern boundary of the Shire of Peak Downs, by that boundary generally westerly to the Blair Athol Branch Railway, by that railway, Johnston Road, the northern and eastern boundaries of Lot 183 on plan TT461, the eastern boundary of Lot 152 on plan TT446 and the western boundary of Lot 314 on plan TA4010 north-westerly, north-easterly, south-easterly, easterly and northerly to Yan Yan Road, by that road, Tea Tree Creek, Capella Creek and the Gregory Highway westerly, downwards and north-westerly to Cootherstone Road, by that road, the road forming the southern boundary of Lot 57 on plan TT180 and its continuation generally northerly and north-easterly to the western boundary of the Shire of Broomsound, by that boundary

and the north-western boundary of that shire generally northerly and again generally north-easterly to the Marlborough - Sarina Road, by that road generally south-easterly to the south-eastern boundary of again the Shire of Broadsound, by that boundary and the northern boundary of again the Shire of Duaringa south-westerly, south-easterly and north-easterly to the northern boundary of again the Shire of Fitzroy, by that boundary generally easterly and generally south-easterly to the western boundary of the City of Rockhampton, by that boundary south-easterly and south-westerly to the road forming the northern boundary of Lot 255 on plan LN883, by that road, its continuation and Nine Mile Road easterly and south-easterly to the western boundary of Lot 6 on plan LN2936, by that boundary and the eastern boundary of that lot south-easterly and north-westerly to the southern boundary of Lot 353 on plan LN1642, by that boundary and the western boundary of that lot northerly to Pennycuik Street, by that street, Denham Street, Agnes Street, Caroline Street and the southern boundary of Lot 344 on plan LN1611 northerly, south-easterly, north-easterly, southerly and easterly to the North Coast Railway, by that railway south-westerly to a point westerly from the southern boundary of Lot 395 on plan LN2189, by a line thereto, by that boundary, a line crossing Campbell Street and the southern boundary of Lot 396 on plan LN2184 north-easterly and easterly to the northern boundary of again the Shire of Fitzroy; and by that boundary north-westerly, north-easterly and generally south-easterly to the point of commencement.

**Electoral District of Gladstone**

The whole of the City of Gladstone and the Shire of Calliope.

**Electoral District of Greenslopes**

Commencing at the intersection of Logan Road and Cornwall Street, Greenslopes, and bounded thence by that street, Rialto Street and Old Cleveland Road easterly, northerly and north-easterly to Harries Road, by that road, Gladstone Lane and a line in continuation crossing the Cleveland Railway north-westerly to Morley Street, by that street, Clarence Street, Cavendish Road and Stanley Street East north-westerly, north-easterly, again north-westerly and westerly to Norman Creek, by that creek downwards to a point north-west from the northern termination of Landsdowne Street, by a line thereto, by that street and a line in continuation south-westerly to the Cleveland Railway, by that railway, Myall Street and Bennetts Road north-easterly, easterly and southerly to Watson Street, by that street, Halland Terrace, Wiles Street and Stanley Road easterly, northerly, and again easterly to Clara Street, by that street, Old Cleveland Road, Long Street, Abbott Street and Burn Street southerly, easterly, again southerly, westerly and again southerly to Samuel Street, by that street, Jones Road, Sankeys Road, Holland Road and Marshall Road easterly, southerly and south-westerly to the South East Freeway, by that freeway, Shire Road and the northern boundary of Lot 822 on plan SL7727 south-easterly and generally westerly to Toohey Road, by that road, Esher Street and again the South East Freeway northerly, easterly and north-westerly to a point west from the western termination of Nicholson Street, by a line thereto, by that street easterly to the eastern boundary of Lot 571 on plan SL5020; and by that boundary, Denman Street and Logan Road north-westerly, easterly and generally north-westerly to the point of commencement.

**Electoral District of Gregory**

Commencing on the western boundary of the State at the north-western corner of the Shire of Diamantina and bounded thence by the northern boundary of that shire generally easterly and north-easterly to the western boundary of the Shire of Winton, by that boundary and the northern boundary of that shire northerly, north-easterly and south-easterly to the north-western boundary of the Shire of Aramac, by that boundary, the northern and north-eastern boundaries of that shire easterly, north-easterly, northerly, southerly, again easterly and again southerly to the northern boundary of the Shire of Jericho, by that boundary generally south-easterly to the north-western boundary of the Shire of Emerald, by that boundary and the northern, eastern and southern boundaries of that shire generally easterly, south-easterly and north-westerly to the Comet River, by that river, Orion Creek and Woolshed Creek upwards to the Dawson Highway, by



*Electoral Districts Act 1991*

59

that highway, the road forming the north-eastern and south-eastern boundaries of the north-western severances of Lot 3 on plan DN40130 and its continuation south-easterly and south-westerly to Meteor Creek, by that creek upwards, the road forming the south-eastern boundary of the northern severance of Lot 6 on plan DSN592 and its continuation generally south-westerly to the southern boundary of the Shire of Bauhinia, by that boundary south-westerly and north-westerly to the southern boundary of again the Shire of Jericho, by that boundary and the eastern, southern and western boundaries of the Shire of Blackall north-westerly, generally south-westerly, easterly, southerly and again generally north-westerly to the south-eastern boundary of the Shire of Isisford, by that boundary and the south-eastern and southern boundaries of the Shire of Barcoo generally south-westerly to the south-western boundary of the State; and by that boundary northerly, westerly and again northerly to the point of commencement.

**Electoral District of Gympie**

Commencing at Double Island Point on the eastern boundary of the Shire of Widgee and bounded thence by that boundary southerly, westerly and again southerly to a point west from the south-western corner of Lot 14 on plan MCH2310, by a line southerly to the northern termination of Galloways Lane, by that lane, Cootharaba Road and Junction Road generally southerly and south-easterly to Boreen Road, by that road south-westerly and Six Mile Creek downwards to the north-western corner of Lot 25 on plan MCH4403, by the western boundary of that lot, the road forming part of the western boundary of that lot and its continuation southerly to again Boreen Road, by that road, Ringtail Creek Road, Porters Road and a line in continuation easterly, south-easterly and southerly to the south-western corner of Lot 7 on plan MCH793, by a line south-westerly to Kin Kin Road, by that road, the North Coast Railway, the southern boundary of Lot 1 on RP156938, the western boundary of Lot 10 on RP161776 and the eastern boundary of Lot 4 on RP71618 southerly, south-easterly, westerly and again southerly to Mary River Road, by that road, Lawnville Road, Evans Road and Old Ceylon Road generally south-easterly and southerly to the southern boundary of the Shire of Noosa, by that boundary and the eastern, southern, western and north-western boundaries of again the Shire of Widgee generally south-westerly, westerly, northerly and north-easterly to a point northerly from Inskip Point, by a line thereto; and by the eastern seashore south-easterly and southerly to the point of commencement.

**Electoral District of Hervey Bay**

Commencing at the mouth of the Mary River on the southern boundary of the City of Hervey Bay and bounded thence by that boundary and the western boundary of that city generally westerly and generally northerly to the Bruce Highway, by that highway north-westerly and westerly to the tramway intersecting Lot 852 on plan C37587, by that tramway, Goodwood Road and Woodgate Road north-easterly, northerly, easterly, again northerly and again easterly to the North Coast Railway, by that railway northerly and north-westerly to the southern boundary of the Shire of Woongarra, by that boundary and the eastern boundary of that shire easterly and north-westerly to the mouth of the Burnett River, by a line east to a point on the north-western seashore of Fraser Island, by that seashore, the eastern seashore of that island, the south-eastern boundary of the City of Maryborough and the Great Sandy Strait north-easterly, generally southerly, generally south-westerly and generally north-westerly to a point north-easterly from the point of commencement; and by a line thereto.

**Electoral District of Hinchinbrook**

Commencing on the southern boundary of the Shire of Hinchinbrook at the mouth of Crystal Creek and bounded thence by the southern and western boundaries of that shire, the western boundary of the Shire of Cardwell, the western boundary of the Shire of Johnstone and the northern boundary of Division 6 of the lastmentioned shire generally westerly, northerly and easterly to the western boundary of National Park NP904, by that boundary and the southern boundary of that national park south-westerly and easterly to a point west

from the western termination of the road forming the northern boundary of Lot 189 on plan NR3485, by a line thereto, by that road, the road forming the northern boundaries of Lot 185 on that plan and Lot 186 on plan NR3479 and Mena Creek Road generally easterly to the Innisfail - Japoon Road, by that road north-easterly and the South Johnstone River downwards to a point east from the north-eastern corner of Lot 3 on RP725919, by a line thereto, by the northern boundary of that lot, the northern boundary of Lot 14 on RP705111 and the eastern and northern boundaries of Lot 2 on RP712621 westerly, north-westerly and again westerly to the North Coast Railway, by that railway northerly to the north branch of Bamboo Creek, by that creek upwards to Oak Street, by that street, Lawrences Road, Vidar Street and Hodgsons Lane westerly, northerly, easterly and again northerly to the Bruce Highway, by that highway westerly and north-westerly to the Johnstone River, by that river downwards to Flying Fish Point Road, by that road easterly to the western boundary of Lot 312 on plan NR5714, by that boundary and a line in continuation southerly to a tributary of the Johnstone River, by that tributary and that river downwards to the mouth of that river, by a line east to the eastern boundary of again the Shire of Johnstone, by that boundary and the eastern boundary of again the Shire of Cardwell generally south-easterly to a point east from the northern extremity of Pelorus Island, by a line thereto, by the western seashore of that island, a line to the northern extremity of Orpheus Island, the western seashore of that island, a line to the western seashore of Fantome Island, by that seashore, a line to the northern extremity of Dido Rock, by the western seashore of that rock and a line generally southerly to the western extremity of Fly Island; and by a line south-westerly to the point of commencement.

**Electoral District of Inala**

Commencing on the Brisbane River at the centre of the stream at its confluence with Wolston Creek and bounded thence by that creek upwards to Wacol Station Road, by that road north-westerly and north-easterly to Summers Road, by that road, Monier Road, Duporth Road, Seventeen Mile Rocks Road generally north-easterly and south-easterly to Pannard Street, by that street and a line crossing the Ipswich Railway south-easterly to Englefield Road, by that road, Douglas Street and Ipswich Road north-easterly, south-easterly and again north-easterly to Oxley Creek, by that creek and Blunder Creek upwards to a point north-easterly from the north-eastern corner of Lot 47 on plan M3133, by a line thereto, by the northern boundary of that lot south-westerly to Blunder Road, by that road south-easterly and southerly to the north-eastern corner of Lot 1 on RP161403, by the northern boundary of that lot, the eastern, southern and western boundaries of Lot 485 on plan SL5759, the northern boundary of Lot 3 on RP120380, the northern boundary of Lot 372 on plan S31952, Boss Road, the eastern and southern boundaries of Lot 100 on plan SL5489 and a line in continuation generally south-westerly to Woogaroo Street, by that street southerly to the southern boundary of the City of Brisbane, by that boundary north-westerly and generally southerly to Old Logan Road, by that road and Meier Road north-westerly and westerly to the north-eastern corner of Lot 42 on plan S31363, by the northern boundary of that lot westerly to Woogaroo Creek, by that creek downwards to the north-eastern boundary of the Shire of Moreton, by that boundary generally northerly and easterly to again Old Logan Road, by that road and a line in continuation crossing the Ipswich Railway generally northerly to again the south-western boundary of the City of Brisbane, by that boundary westerly to the Brisbane River at the centre of the stream; by that river at the centre of the stream thereof downwards to the point of commencement.

**Electoral District of Indooroopilly**

Commencing on the Brisbane River at the centre of the stream at a point north-west from the mouth of Oxley Creek and bounded thence by a line thereto, by that creek upwards to Sherwood Road, by that road, Dewar Terrace, Marlborough Street, Berry Street, Ferry Street and a line in continuation westerly, northerly, again westerly, north-westerly and again westerly to again the Brisbane River at the centre of the stream, by that river at the centre of the stream thereof upwards to the Centenary Highway, by that highway northerly, north-easterly and north-westerly to Moggill Road, by that road north-

*Electoral Districts Act 1991*

61

easterly to the Western Freeway, by that freeway and Russell Terrace northerly and north-westerly to the northern boundary of Lot 1 on plan SL6574, by that boundary easterly to the western boundary of Lot 39 on RP183361, by that boundary and the western boundaries of Lots 53, 56 and 58 on RP183362, Lots 60-62, 902 and 63 on RP183363 and Lots 26, 28 and 29 on RP86549 northerly to the northern boundary of the lastmentioned lot, by that boundary and the northern boundaries of Lots 30, 31, 32, 35 and 38 on the lastmentioned plan, Lots 21-25 and 27 on RP146174 and Lots 2 and 1 on RP153854 easterly to the road forming the southern boundary of Lot 1 on RP99072, by that road easterly to the Western Freeway, by that freeway northerly to Crag Road, by that road, Stanley Terrace and a line in continuation generally easterly to the Main Line railway, by that railway north-easterly to Whitmore Street, by that street, Oxford Terrace and Indooroopilly Road southerly, easterly and north-easterly to the south-western boundary of Lot 2 on RP23289, by that boundary south-easterly to Gailey Road, by that road north-easterly and north-westerly to Toowong Creek, by that creek downwards to the Brisbane River at the centre of the stream; and by that river at the centre of the stream thereof upwards to the point of commencement.

**Electoral District of Ipswich**

Commencing at the confluence of the Bremer River and Bundamba Creek and bounded thence by that creek upwards to the road forming the south-eastern boundary of Lot 178 on plan S312852, by that road, the road forming the southern boundary of that lot and the road forming the eastern boundary of Lot 180 on plan SL5293 south-westerly, westerly and southerly to Ripley Road, by that road and Binnies Road north-westerly and westerly to Deebling Creek; and by that creek and the Bremer River downwards to the point of commencement.

**Electoral District of Ipswich West**

Commencing at the confluence of the Brisbane and Bremer Rivers and bounded thence by the lastmentioned river and Deebling Creek upwards to the road forming the southern boundary of Lot 185 on plan S3157, by that road and its continuation westerly and north-westerly to the Cunningham Highway, by that highway westerly to Purga Creek, by that creek downwards to the south-western boundary of the City of Ipswich, by that boundary and the western boundary of that city generally westerly and generally northerly to again the Bremer River, by that river, Western Creek and a tributary thereof upwards to the Main Line railway, by that railway south-westerly and westerly to the western boundary of the Shire of Moreton, by that boundary and a line in continuation generally north-easterly to the Warrego Highway, by that highway and again the western boundary of the Shire of Moreton easterly and generally north-easterly to the Glamorgan Vale - Lowood Road, by that road, the Marburg - Fernvale Road and the Glamorgan Vale Highway Road south-easterly to the road forming the north-western boundary of Lot 96 on plan CH3113, by that road, its continuation, the Brisbane Valley Highway and the southern boundary of Lot 1 on plan CC2838 north-easterly, northerly and easterly to the Brisbane River; and by that river downwards to the point of commencement.

**Electoral District of Kallangur**

Commencing at the intersection of the Bruce Highway and Fresh Water Creek, Kallangur, and bounded thence by that creek, Brays Road, Ogg Road, the North Pine River and the North Coast Railway upwards, south-easterly, south-westerly, upwards and generally north-westerly to Cooper Road, by that road and the western boundary of the Parish of Redcliffe westerly and southerly to the northern boundary of Lot 3 on RP84357, by that boundary and the northern boundaries of Lot 80 on plan SL3591, Lot 17 on RP111278, Lot 110 on plan SL6406, Lot 15 on RP111278, Lot 1 on RP117738, Denham Road and McCormack Road westerly and northerly to the southern boundary of Lot 72 on plan S311058, by that boundary, Smiths Road, Mosquito Creek, Theodore Road and again Smiths Road westerly, north-easterly, upwards and northerly to the southern boundary of the Shire of Caboolture, by that boundary and the northern boundary of Division 2 of that shire westerly, northerly, north-westerly and easterly to the Bruce Highway; and by that highway south-easterly to the point of commencement.

**Electoral District of Kedron**

Commencing at the intersection of Kitchener Road and Gympie Road, Kedron, and bounded thence by the lastmentioned road and Edinburgh Castle Road southerly, easterly and north-easterly to the eastern boundary of Lot 111 on RP69740, by that boundary, the northern and eastern boundaries of Lot 405 on RP41765 and the north-eastern boundary of Lot 1 on that plan southerly, south-easterly, north-easterly, easterly, again southerly and again south-easterly to the south-western termination of Huet Street, by that termination and the north-western and northern boundaries of Lot 406 on RP41767 south-easterly, north-easterly, southerly and easterly to Shaw Road, by that road southerly to Kedron Brook, by that brook upwards to the north-eastern boundary of Lot 959 on plan SL9515, by that boundary, the eastern boundary of that lot, Gorman Street, Park Road and Kedron Park Road generally south-easterly, south-westerly and westerly to Lutwyche Road, by that road, Norman Street, again Kedron Park Road and Chalk Street southerly, easterly, south-easterly and again easterly to the North Coast Railway, by that railway, the Albion Overpass, Albion Road, the eastern boundary of Lots 2 and 3 on RP196893 and Fosbery Street southerly, south-westerly, westerly, northerly and again westerly to again Lutwyche Road, by that road, Fuller Street, Daphne Street, Jean Street, Days Road and Wilston Road northerly, westerly, southerly, again westerly and again southerly to the Ferny Grove Railway, by that railway, South Pine Road, Railway Street, Samford Road, Wardell Street and again South Pine Road north-westerly, south-easterly, south-westerly, westerly and northerly to again Kedron Brook, by that brook downwards to the eastern boundary of Lot 655 on plan SL7677, by that boundary, Trouts Road and Redwood Street northerly and easterly to Appleby Road; and by that road and Kitchener Road northerly and easterly to the point of commencement.

**Electoral District of Keppel**

Commencing on the southern boundary of the Shire of Livingstone at the mouth of the Fitzroy River and bounded thence by that boundary generally westerly and north-westerly to Frenchmans Creek, by that creek upwards, the northern boundary of Lot 345 on RP9591 and Robinson Street westerly to Dean Street, by that street and Simpson Street southerly and westerly to Moores Creek, by that creek downwards to the Bruce Highway, by that highway north-westerly to again the southern boundary of the Shire of Livingstone, by that boundary generally south-westerly, north-westerly, again south-westerly, again north-westerly and north-easterly to Alligator Creek, by that creek upwards to again the Bruce Highway, by that highway and Milman Road south-easterly and northerly to the road forming the eastern boundary of Lot 20 on plan LN238, by that road and its continuation northerly to the road forming the southern boundary of Lot 52 on plan LN713, by that road, the road intersecting that lot, Lot 51 on that plan and Lot 50 on plan LN599 and its continuation westerly, northerly, north-easterly, north-westerly and northerly to the road forming the eastern boundary of the south-western severance of Lot 2289 on plan LIV40814, by that road, the road forming the northern boundary of that severance, its continuation crossing Canal Creek and intersecting Lot 2003 on plan LIV40666 north-westerly, westerly and again north-westerly to the road forming the eastern boundary of the western severance of again Lot 2289 on plan LIV40814, by that road and its continuation north-westerly crossing Costa Creek, Palm Tree Creek and Wandilla Creek to the road forming the northern boundary of the mid-eastern severance of Lot 3 on plan LIV401267, by that road and a line in continuation westerly to East West Road, by that road and Shoalwater Creek north-easterly and downwards to the mouth of that creek, by a line to the western extremity of Triangular Island and its continuation northerly to the south-western extension of Strong Tide Passage, by that passage north-easterly to a point north from Reef Point, by a line east to the eastern boundary of again the Shire of Livingstone; and by that boundary and the southern boundary of that shire southerly, westerly, south-westerly and again westerly to the point of commencement.

*Electoral Districts Act 1991*

63

**Electoral District of Kurwongbah**

Commencing at the intersection of the North Coast Railway and the South Pine River and bounded thence by that river and Cedar Creek upwards to Strathpine-Samford Road, by that road, Clear Mountain Road and Ira Buckby Road easterly, northerly, north-westerly and north-easterly to the eastern boundary of Lot 14 on RP80911, by that boundary and the eastern boundaries of Lot 16 and 17 on that plan and Lot 351 on plan S312547 northerly to the southern full supply level of Lake Samsonvale, by that level and the western full supply level of that lake generally westerly and generally northerly to Kobbie Creek (South Branch), by that creek upwards to its source and a line south-westerly to Tenison Woods Mountain on the western boundary of the Shire of Pine Rivers, by that boundary and the northern boundary of that shire westerly, northerly, north-easterly and south-easterly to Smiths Road, by that road, Theodore Road, Mosquito Creek downwards and again Smiths Road generally southerly, generally easterly, south-easterly and south-westerly to the eastern boundary of Lot 88 on plan S311387, by that boundary, the northern boundary of Lot 90 on plan S311387, McCormack Road, Denham Road and the northern boundaries of Lot 1 on RP117738, Lot 15 on RP111278, Lot 110 on plan SL6406, Lot 17 on RP111278, Lot 80 on plan SL3591 and Lot 3 on RP84357 easterly to the western boundary of the Parish of Redcliffe, by that boundary and Cooper Road northerly and easterly to the North Coast Railway, by that railway, the North Pine River downwards and Gympie Road generally south-easterly to Learmonth Street, by that street and the south-western and southern boundaries of Lot 900 on RP132790 north-easterly to the South Pine River; and by that river upwards to the point of commencement.

**Electoral District of Lockyer**

Commencing on the eastern boundary of the Shire of Laidley at its intersection with the Main Line railway and bounded thence by that railway, a tributary of Western Creek, that creek and the Bremer River easterly, north-easterly and downwards to the western boundary of the City of Ipswich, by that boundary, the south-western boundary of that city and Purga Creek generally southerly, easterly and upwards to the Cunningham Highway, by that highway, the road forming the northern boundaries of Lot 188 on plan CC31117, Lots 189, 257 and 190 on plan S3157 and Lot 330 on plan SL4460 and Binnies Road generally easterly to Ripley Road, by that road and the north-western boundary of the Shire of Beaudesert generally south-easterly, easterly, north-easterly and again south-easterly to Oxley Creek, by that creek upwards, Pub Lane, Teviot Road and its continuation easterly, southerly and south-westerly to Teviot Brook, by that brook upwards to the eastern boundary of the Shire of Boonah, by that boundary, the southern boundary of the State and the western boundary of again the Shire of Boonah generally south-westerly, westerly and north-westerly to the southern boundary of again the Shire of Laidley, by that boundary and the western and northern boundaries of the Shire of Gatton generally westerly, north-westerly, northerly and easterly to the northern boundary of again the Shire of Laidley, by that boundary, the eastern boundary of that shire, the Warrego Highway and the eastern boundary of Lot 2 on RP144496 generally south-easterly to again the eastern boundary of the Shire of Laidley; and by that boundary generally southerly to the point of commencement.

**Electoral District of Logan**

Commencing on the northern boundary of the City of Logan at its intersection with the Sydney - Brisbane Railway and bounded thence by that boundary easterly, northerly, again easterly, north-easterly, generally south-easterly and again north-easterly to Lyngrove Street, by that street southerly to Ariel Avenue, by that avenue, the north-western boundary of Lot 16 on RP109154, the eastern boundary of that lot and the eastern boundaries of Lots 17 - 22 on that plan and the eastern boundary of Lot 3 on RP133427 easterly, north-easterly and southerly to Juers Street, by that street and the Brisbane - Beenleigh Road easterly and south-easterly to Scrubby Creek, by that creek downwards to the southern boundary of Lot 26 on plan SL12646, by that boundary easterly to again the Brisbane - Beenleigh Road, by that road, Chambers Flat Road, the eastern boundary of

Division 8 of the City of Logan and the southern boundary of that city southerly, south-westerly, westerly, again southerly, again westerly and north-westerly to Middle Road; and by that road, Moody Road and the Sydney-Brisbane Railway easterly, north-easterly, northerly, again north-easterly, north-westerly and again northerly to the point of commencement.

#### **Electoral District of Lytton**

Commencing on the Brisbane River at the centre of the stream at a point north-westerly from the mouth of Aquarium Passage and bounded thence by that river at the centre of the stream thereof downwards to its mouth, by a line north-easterly to a point south-westerly from the most westerly point on Mud Island, by a line thereto, by a line south-westerly to North Point on St Helena Island, by the western seashore of that island south-westerly to the most westerly point on that island, by a line southerly to the most westerly point on Green Island, by a line south-westerly to the mouth of Tingalpa Creek, by a line westerly to the Esplanade, by that esplanade south-westerly to the mouth of Lota Creek, by that creek upwards to the western boundary of Lot 362 on plan SL923, by that boundary, Clifton Street, Kamarin Street, Ringara Street and Radford Road northerly, westerly, southerly and generally westerly to Wondall Road, by that road north-easterly to the southern boundary of Lot 800 on RP223048, by that boundary and the southern boundaries of Lots 16 and 15 on RP146811 westerly to Wynnum Road, by that road, Kianawah Road, Lindum Road, Gosport Street, Anton Road and Wyuna Court north-easterly, north-westerly, northerly and generally north-westerly to the south-eastern corner of Lot 482 on plan SL5815, by the south-western boundary of that lot north-westerly to Aquarium Passage; and by that passage downwards and a line in continuation north-westerly to the point of commencement.

#### **Electoral District of Mackay**

Commencing at the mouth of Bakers Creek on the eastern boundary of the City of Mackay and bounded thence by that boundary, the southern, south-western and western boundaries of that city generally north-westerly, generally northerly and north-easterly to a point south from the southern termination of Willets Road, by a line thereto, by that road, Malcolmson Street and Norris Road northerly, easterly and again northerly to the northern boundary of Lot 91 on plan CI2983, by that boundary and the northern boundary of Lot 187 on plan CI3946 easterly to Coles Road, by that road, Bedford Road, Andergrove Road and Keeleys Road easterly, northerly, north-easterly, again northerly and again north-easterly to the western boundary of Lot 1 on RP28266, by that boundary, the western and north-western boundaries of Lot 1 on RP29747 and the western boundary of Lot 8 on RP709648 generally northerly to the north-western corner of the lastmentioned lot, by a line north-easterly to the seashore at the mouth of McCreadys Creek, by that seashore north-easterly to Slade Point, by a line east to the 149 degrees 20 minutes meridian of east longitude, by that meridian south to a point east from the point of commencement; and by a line thereto.

#### **Electoral District of Mansfield**

Commencing on the eastern boundary of the City of Brisbane at its intersection with Old Cleveland Road and bounded thence by that boundary and the southern boundary of that city southerly, north-westerly, westerly, again southerly and again westerly to Logan Road, by Underwood Road, Warrigal Road and Padstow Road westerly, northerly and again westerly to Bulimba Creek, by that creek downwards and Mimosa Creek upwards to the north-western boundary of Lot 451 on RP119988, by that boundary north-easterly to Wadley Street, by that street, the South East Freeway and Kessels Road northerly, north-westerly and north-easterly to Logan Road, by that road and Creek Road northerly and north-easterly to Cavendish Road, by that road, Bassett Street and Pine Mountain Road north-westerly, northerly and generally easterly to Bulimba Creek, by that creek downwards to the northern boundary of Lot 2 on RP102064, by the northern and north-eastern boundaries of that lot easterly, southerly and again easterly to Scrub Road, by that road northerly to Bulimba Creek, by that creek downwards to Reynolds Street; and by that street and Old Cleveland Road south-easterly and easterly to the point of commencement.

*Electoral Districts Act 1991*

65

**Electoral District of Maroochydore**

Commencing on the eastern seashore at a point north-easterly from the eastern termination of Brisbane Road and bounded thence by a line thereto, by that road, First Avenue, a line in continuation, Venning Street, Goonawarra Drive and Amarina Avenue south-westerly, westerly, again south-westerly and northerly to the south-eastern corner of Lot 1 on RP803659, by the south-eastern boundaries of that lot and Lot 2 on that plan south-westerly to the Sunshine Motorway, by that motorway north-westerly, westerly and again north-westerly to the southern boundary of Lot 1 on RP806167, by that boundary and the eastern boundary of Lot 4 on RP810564 generally south-westerly to Kerenjon Avenue, by that avenue, Buderim Mountain Road and Lindsay Road south-westerly, westerly, north-westerly and generally south-westerly to the southern boundary of Lot 1 on RP814106, by that boundary, the eastern boundaries of Lot 2 on that plan and Lot 1 on RP28200, Brecon Crescent and the eastern boundary of Lot 11 on RP106370 westerly and southerly to Wilguy Crescent, by that crescent, Mons Road, Telco Road and Sawreys Road southerly, generally westerly, again southerly, westerly and south-westerly to the Bruce Highway, by that highway generally north-westerly to Ackermans Road, by that road, a line crossing the Kulangoor Ferntree Creek Road, the road forming the southern boundary of Lot 3 on RP48569, a line crossing the North Coast Railway, Mowett Road and the eastern boundary of State Forest SF368 generally westerly and southerly to the southern boundary of Division 5 of the Shire of Maroochy, by that boundary, Image Flat Road and Kiamba Road southerly, westerly, generally north-westerly, again westerly and northerly to Rocky Creek, by that creek, Baronga Road and the southern boundary of Lot 1 on RP159003 upwards and generally north-westerly to the Blackall Range, by that range, a tributary of Belli Creek and Lockes Lane generally north-westerly, downwards and northerly to the Kenilworth - Eumundi Road, by that road, Jorgensen Road and the north-western boundary of Lot 130 on plan MCH400 south-westerly, north-westerly and north-easterly to the northern boundary of again the Shire of Maroochy, by that boundary north-easterly and easterly to Musavale Road, by that road, Pearce Road and Browns Creek Road easterly, southerly and generally south-easterly to Gold Creek Road, by that road, Bunya Road and Main Street generally south-easterly to again the North Coast Railway, by that railway southerly to the North Arm Yandina Creek Road, by that road easterly, northerly, again easterly and again northerly to Toolborough Road, by that road, Yandina Coolum Road and Arcoona Road south-easterly, north-easterly and again south-easterly to the western boundary of Lot 999 on plan CG493, by that boundary, the southern boundary of that lot and Coolum Creek south-easterly, easterly and downwards to the northern boundary of Division 2 of again the Shire of Maroochy; and by that boundary and the eastern seashore easterly, north-easterly and southerly to the point of commencement.

**Electoral District of Maryborough**

Commencing on the southern boundary of the City of Maryborough at a point westerly from Inskip Point and bounded thence by that boundary southerly to the eastern boundary of the Shire of Tiara, by that boundary, the south-eastern and the south-western boundaries of that shire generally south-westerly and generally north-westerly to the southern boundary of the Shire of Woomoo, by that boundary and the western, north-western and northern boundaries of that shire westerly, northerly, north-easterly, southerly and easterly to the northern boundary of again the City of Maryborough, by that boundary generally easterly and north-easterly to the eastern boundary of the County of March; and by that boundary south-easterly, south-westerly and again south-easterly to the point of commencement.

**Electoral District of Merrimac**

Commencing on the eastern seashore at a point east from the eastern termination of Chairlift Avenue East and bounded thence by a line thereto, by that avenue, Chairlift Avenue, the Gold Coast Highway and Dawn Parade westerly, southerly, south-easterly and south-westerly to Mountain View Avenue, by that avenue south-easterly to the

south-western boundary of the City of Gold Coast, by that boundary southerly, westerly, northerly and again westerly to the eastern boundary of Lot 998 on RP177373, by that boundary and a line in continuation crossing the Southport - Burleigh Road southerly to the eastern boundary of Lot 981 on RP200239, by that boundary and the southern boundary of that lot southerly, westerly, again southerly, again westerly and north-westerly to the road forming the northern boundary of Lot 61 on RP21887, by that road and Robina Parkway generally north-westerly, south-westerly and southerly to the Pacific Highway, by that highway generally north-westerly to the Gold Coast - Springbrook Road, by that road generally north-easterly to Market Street, by that street north-westerly to Gin House Creek, by that creek downwards to the north-eastern boundary of the Shire of Albert, by that boundary generally easterly to a point west from the western termination of Sophie Avenue, by a line thereto, by that avenue, Bermuda Street, Rudd Street and Rio Vista Boulevard easterly, southerly, again easterly and northerly to T.E. Peters Drive, by that drive easterly and south-easterly to Tallebudgera Creek, by that creek downwards to a point south-west from the south-western termination of Britannia Avenue, by a line thereto, by that avenue and a line in continuation north-easterly to the eastern seashore; and by that seashore south-easterly to the point of commencement.

#### **Electoral District of Mirani**

Commencing on the eastern seashore at the mouth of Shoalwater Creek and bounded thence by that creek and East West Road upwards and generally south-westerly to a point west from the western termination of the road forming the northern boundary of the mid-eastern severance of Lot 3 on plan LIV401267, by a line thereto, by a continuation of that road south-easterly crossing Wandilla Creek, Palm Tree Creek, Costa Creek and Canal Creek to the road intersecting Lot 2 on plan LIV401237, by that road and its continuation generally southerly to Milman Road, by that road, the Bruce Highway and Alligator Creek southerly, north-westerly and downwards to the southern boundary of the Shire of Livingstone, by that boundary and the western boundary of that shire generally westerly and north-westerly to the Marlborough - Sarina Road, by that road north-westerly to the southern boundary of the Shire of Nebo, by that boundary and the western and northern boundaries of that shire generally westerly, north-easterly and south-easterly to the road intersecting Lot 2 on plan HLN244, by that road and its continuation generally north-easterly to Broken River, by that river and Massey Creek downwards and upwards to the source of that creek, by a line south-easterly to Mount William on the eastern boundary of the Shire of Mirani, by that boundary and the northern boundaries of that shire and Division 9 of the Shire of Pioneer southerly and generally easterly to a point southerly from the south-western corner of Lot 2 on plan CI2285, by a line thereto, by the road forming the western boundary of that lot and its continuation northerly, north-easterly and generally north-westerly to the Bruce Highway, by that highway, the Farleigh Sugar Mill tramway and the North Coast Railway north-westerly, north-easterly, again north-westerly and south-easterly to Wainai Road, by that road, the road forming the northern boundary of Lot 2 on RP727595, its continuation and the Mackay - Habana Road northerly, easterly, again northerly and again easterly to the Mackay - Bucasia Road, by that road, the road forming the northern boundaries of Lot 1 on RP734291 and Lot 6 on RP732142, Harveys Road and Golflinks Road south-easterly and northerly to the western boundary of Lot 417 on plan CI2879, by that boundary, the northern boundary of that lot and the eastern boundary of Lot 469 on plan K124562 northerly, easterly, again northerly, westerly and generally north-easterly to the northern boundary of Division 5 of again the Shire of Pioneer, by that boundary and the eastern boundary of that division easterly and southerly to the northern boundary of Lot 2 on RP714551, by that boundary and the eastern boundary of that lot generally easterly and southerly to Keeleys Road, by that road, Andergrove Road, Bedford Road and Coles Road south-westerly, southerly and westerly to the southern boundary of Lot 12 on RP727855, by that boundary, the southern boundaries of Lots 2 and 1 on RP733577, a line in continuation, Norris Road, Malcomson Street, Willets Road and again a line in continuation westerly and generally southerly to the northern boundary of the City of Mackay, by that boundary, and the western and southern boundaries of that city generally southerly and south-easterly to the mouth of Bakers Creek, by a line east to the 149 degrees



*Electoral Districts Act 1991*

67

20 minutes meridian of east longitude, by that meridian north to the 21 degrees 4 minutes parallel of south latitude, by that parallel east to the eastern boundary of again the Shire of Pioneer, by that boundary and the eastern boundaries of the Shires of Broomsound and again Livingstone southerly to a point east from the northern termination of Strong Tide Passage, by a line thereto, by that passage, its extension and a line in continuation south-westerly to the western extremity of Triangular Island; and by a line southerly to the point of commencement.

**Electoral District of Moggill**

Commencing on the north-western boundary of the Shire of Moreton at its intersection with the Brisbane River at the centre of the stream and bounded thence by that boundary, the northern and north-eastern boundaries of that shire northerly, easterly and southerly to the northern boundary of the Parish of Indooroopilly, by that boundary easterly to Boscombe Road, by that road, Highwood Road and Gap Creek Road southerly, easterly and again southerly to the southern boundary of Lot 270 on plan M33663, by that boundary and the western and southern boundaries of Lot 1 on RP99072 easterly, southerly, again easterly, north-easterly, again easterly and again southerly to the road forming the western boundary of Lot 2 on RP23621, by that road, Farnworth Street and Fleming Road southerly, easterly, again southerly and again easterly to the south-eastern boundary of again Lot 2 on RP23621, by that boundary northerly and easterly to Chapel Hill Road, by that road and Russell Terrace generally south-easterly to the Western Freeway, by that freeway, Moggill Road, the Centenary Highway and a line in continuation southerly, south-westerly, south-easterly, again south-westerly and again southerly to the Brisbane River at the centre of the stream; and by that river at the centre of the stream thereof upwards to the point of commencement.

**Electoral District of Mooloolah**

Commencing at the intersection of Lindsay Road and Buderim Mountain Road, Buderim, and bounded thence by the lastmentioned road, Kerenjon Avenue and the eastern boundary of Lot 4 on RP810564 south-easterly, easterly and north-easterly to the southern boundary of Lot 1 on RP806167, by that boundary, the Sunshine Motorway and the south-eastern boundaries of Lots 2 and 1 on RP803659 generally easterly, south-easterly and north-easterly to Amarina Avenue, by that avenue, Goonawarra Drive and Venning Street south-easterly, north-easterly easterly and again north-easterly to First Avenue, by a line and First Avenue south-easterly to Brisbane Road, by that road, a line in continuation and the eastern seashore north-easterly, generally easterly and southerly to a point east from the south-eastern corner of Lot 264 on plan W95537, by a line thereto, by the southern boundary of that lot, a line crossing Oceanic Drive, Minkara Street, a line crossing the Caloundra - Noosa Road, Waterview Street and a line in continuation westerly to the Mooloolah River, by that river and Glasshouse Mountains Road upwards and south-westerly to the south-western boundary of Lot 7 on RP166390, by that boundary, Kowalds Road and Tunnel Ridge Road generally north-westerly to the south-eastern boundary of Lot 78 on plan CG431, by that boundary, a line to the south-eastern corner of State Forest SF291, the southern boundary of that state forest and the eastern and southern boundaries of Lot 1 on RP166989 generally south-westerly, westerly, southerly and westerly to the Landsborough - Maleny Road, by that road, the eastern boundary of Lot 2 on RP169036, the eastern and northern boundaries of Lot 86 on plan CG444 and the Mooloolah River north-westerly, westerly, northerly, again westerly and downwards to the southern boundary of the Shire of Maroochy, by that boundary, the western boundary of that shire, Upper Landershute Road, Sunridge Road, Leeons Road and a line crossing Paskins Road generally northerly and generally north-easterly to the North Coast Railway, by that railway northerly to a point west from the south-western corner of Lot 1 on plan CG1328, by a line easterly to the Palmwoods-Mooloolah Road, by that road, Chevallum Road, an un-named tributary, Eudlo Creek, the Bruce Highway and Sawreys Road generally easterly, downwards, south-easterly and again generally easterly to Telco Road, by that road, Mons Road and Wilguy Crescent

northerly, generally easterly and northerly to the north-eastern boundary of Lot 11 on RP106370, by that boundary, Brecon Crescent, the western boundaries of Lot 20 on RP136891 and Lot 18 on RP121676, the eastern boundary of Lot 2 on RP814016 and the southern boundary of Lot 1 on RP814016 northerly and easterly to Lindsay Road; and by that road north-westerly and north-easterly to the point of commencement.

**Electoral District of Mount Coot-Tha**

Commencing at the intersection of Ithaca Creek and Waterworks Road, Red Hill, and bounded thence by that road, Musgrave Road, Upper Clifton Terrace and Kelvin Grove Road south-easterly, north-easterly and again south-easterly to Countess Street, by that street, the Main Line railway, Boomerang Street and a line in continuation crossing Coronation Drive south-easterly, south-westerly and again south-easterly to the Brisbane River at the centre of the stream, by that river at the centre of the stream thereof upwards to a point easterly from the mouth of Toowong Creek, by a line thereto, by that creek upwards and Gailey Road south-easterly and south-westerly to the south-western boundary of Lot 2 on RP23289, by that boundary north-westerly to Indooroopilly Road, by that road, Oxford Terrace and Whitmore Street south-westerly, westerly and northerly to again the Main Line railway, by that railway south-westerly to a point east from the eastern termination of Stanley Terrace, by a line crossing Moggill Road thereto, by that terrace, Crag Road and the Western Freeway generally westerly and southerly to a point east from the southern boundary of Lot 1 on RP99072, by a line thereto, by the southern boundary of that lot, the southern boundary of Lots 303 and 304 on plan M332201, the eastern and southern boundaries of Lot 2 on RP23621 and Chapel Hill Road westerly, southerly, again westerly and north-westerly to again the southern boundary of Lot 2 on RP23621, by that boundary westerly and southerly to Fleming Road, by that road, Farnworth Street and the road forming the western boundary of again Lot 2 on that plan westerly, northerly, again westerly, and again northerly to the southern boundary of Lot 55 on plan SL1498, by that boundary northerly, westerly, south-westerly, again westerly and again northerly to the southern boundary of Lot 270 on plan M33663, by that boundary, Gap Creek Road, Highwood Road and Moggill Road westerly, generally northerly and generally north-easterly to the northern boundary of Lot 823 on plan M331768, by that boundary, Whitehead Road, the northern boundary of Lot 2 on RP200271 and the eastern boundary of Lot 6 on plan SL12726 easterly, northerly, again easterly and again northerly to Paten Road, by that road, the northern boundary of Lot 1323 on plan S31983, the western boundaries of Lot 36 on RP226489 and Lot 101 on plan SL806690, the north-western boundary of Lot 34 on RP230018, and Glenquarie Place generally north-easterly to Waterworks Road, by that road and Coopers Camp Road easterly and south-easterly to Ithaca Creek; and by that creek downwards to the point of commencement.

**Electoral District of Mount Gravatt**

Commencing at the junction of Evans Road, Orange Grove Road and Toohey Road, Salisbury, and bounded thence by Toohey Road generally northerly to the north-western corner of Lot 822 on plan SL7727, by the northern boundary of that lot south-easterly, easterly, north-easterly and again easterly to the South East Freeway, by that freeway north-westerly to Marshall Road, by that road, Holland Road and Boundary Road north-easterly to Pine Mountain Road, by that road generally easterly to Bassett Street, by that road and Cavendish Road southerly and south-easterly to Creek Road, by that road and Logan Road south-westerly and southerly to Kessels Road, by that road, again the South East Freeway and Wadley Street south-westerly, south-easterly and southerly to the northern corner of Lot 451 on RP119988, by the north-western boundary of that lot south-westerly to Mimosa Creek, by that creek downwards to Bulimba Creek, by that creek upwards to McCullough Street, by that street, Sherrington Street, Troughton Road and again Kessels Road westerly, northerly and again westerly to Orange Grove Road; and by that road northerly and north-westerly to the point of commencement.

*Electoral Districts Act 1991*

69

**Electoral District of Mount Isa**

Commencing at the mouth of the Leichhardt River on the eastern boundary of the Shire of Burke and bounded thence by that boundary and the northern and eastern boundaries of the Shire of Cloncurry southerly, easterly and again southerly to the eastern boundary of the Shire of Boulia, by that boundary, the south-eastern and southern boundaries of that shire south-westerly and westerly to the western boundary of the State, by that boundary and a line in continuation north to the 16 degrees parallel of south latitude, by that parallel east to the 141 degrees meridian of east longitude; and by a line south-westerly to the point of commencement.

**Electoral District of Mount Oammaney**

Commencing at the intersection of Sherwood Road and Dewar Terrace, Sherwood, and bounded thence by that road easterly to Oxley Creek, by that creek upwards to Ipswich Road, by that road, Douglas Street and Englefield Street south-westerly, north-westerly and again south-westerly to the Ipswich Railway, by a line north-westerly crossing that railway to Pannard Street, by that street and Seventeen Mile Rocks Road generally north-westerly to Duporth Road, by that road, Monier Road and Sumners Road generally south-westerly and westerly to Wacol Station Road, by that road south-westerly and south-easterly to Wolston Creek, by that creek downwards to the Brisbane River at the centre of the stream, by that river at the centre of the stream thereof downwards to a point west from the western termination of Ferry Street, by a line thereto; and by that street, Berry Street, Marlborough Street and Dewar Terrace easterly, south-easterly, again easterly and southerly to the point of commencement.

**Electoral District of Mulgrave**

Commencing on the eastern seashore at the mouth of the Johnstone River and bounded thence by that river, a tributary thereof and a line in continuation upwards and northerly to Flying Fish Point Road, by that road and again the Johnstone River generally westerly and again upwards to the Bruce Highway, by that highway, Hodgsons Lane, Vidar Street, Lawrences Road and Oak Street southerly, south-easterly, easterly, again southerly, westerly, again southerly and again easterly to the north branch of Bamboo Creek, by that creek and the North Coast Railway downwards and southerly to the northern boundary of Lot 2 on RP712621, by that boundary, the eastern boundary of that lot, the northern boundaries of Lot 14 on RP705111 and Lot 3 on RP725915 and a line in continuation generally south-easterly and easterly to the South Johnstone River, by that river upwards to the Innisfail - Japoon Road, by that road, Mena Creek Road, the road forming the northern boundaries of Lot 186 on plan NR3479 and Lots 185 and 189 on plan NR3485 and a line in continuation generally south-westerly and westerly to the southern boundary of National Park NP904, by that boundary, the western boundary of that national park and the southern boundary of Division 3 of the Shire of Johnstone westerly, north-easterly and generally westerly to the western boundary of again the Shire of Johnstone, by that boundary, the northern boundary of that shire and the western boundary of the Shire of Mulgrave generally northerly, easterly and generally north-westerly to Lambs Head, by the southern watershed of Freshwater Creek, Isley Hills and the Whitfield Range south-easterly, generally north-easterly and north-westerly to a point westerly from the south-western corner of Lot 2 on RP733421, by a line easterly to a point southerly from the westernmost corner of Lot 233 on RP731284, by a line thereto, by the eastern boundary of Lot 328 on RP733850 generally northerly to the northern boundary of again the Shire of Mulgrave, by that boundary generally easterly, north-easterly, south-easterly and again north-easterly to the mouth of Trinity Inlet, by a line northerly to a point westerly from Lyons Point, by a line north-easterly to a point easterly from Taylor Point and northerly from Little Fitzroy Island, by a line north to the northern boundary of again the Shire of Mulgrave, by that boundary and the eastern boundaries of that shire and again the Shire of Johnstone easterly and south-easterly to a point east from the point of commencement; and by a line thereto.

**Electoral District of Mundingburra**

Commencing at the intersection of Main Dalrymple Road and Nathan Street and bounded thence by that street south-easterly to Fulham Road, by that road, Cambridge Street, Tyrrell Street and McLean Street south-easterly, northerly, north-easterly and again northerly to Palmerston Street, by that street, Kings Road and Bayswater Terrace easterly, northerly and again easterly to Charters Towers Road, by that road and Boundary Street north-easterly and easterly to Ross Creek, by that creek downwards to the North Coast Railway, by that railway south-easterly and southerly to the Ross River, by that river upwards to a point south from the southern termination of Bamford Lane, by a line crossing Ross River Road thereto, by that lane and Charles Street northerly and easterly to the western boundary of the City of Townsville; and by that boundary and Main Dalrymple Road northerly and north-easterly to the point of commencement.

**Electoral District of Murrumba**

Commencing on the seashore of Bramble Bay at a point south from the southern termination of Maine Road, Clontarf, and bounded thence by that seashore, the Houghton Highway, Hays Inlet and Freshwater Creek south-westerly and upwards to the Bruce Highway, by that highway north-westerly to the Caboolture River, by that river downwards and the seashore of Deception Bay south-westerly, south-easterly, north-easterly and easterly to Albatross Canal, by that canal, and lines in continuation southerly, south-easterly and south-westerly to Ashmole Road, by that road, George Street and Trilby Street southerly, easterly and again southerly to MacDonnell Road; and by that road, Maine Road and a line in continuation crossing Hornibrook Esplanade westerly and southerly to the point of commencement.

**Electoral District of Nerang**

Commencing on the southern boundary of the State at its intersection with the western boundary of the Shire of Albert and bounded thence by that shire boundary northerly to the Coomera River, by that river downwards and Clagiraba Creek upwards to the road forming the northern boundary of the southern severance of State Forest 740, by that road and its continuation easterly and northerly to Clagiraba Road, by that road and the road forming the eastern and south-eastern boundaries of Lot 1 on RP135513, Lot 72 on plan WD2666, Lots 1 and 2 on RP164069 and Lots 2 and 1 on RP152093 and the south-western boundary of Lot 11 on RP140670 generally easterly, north-easterly and south-easterly to the Nerang - Murwillumbah Road, by that road and the Beaudesert - Nerang Road north-easterly, westerly and north-westerly to the south-western corner of Lot 1 on RP149732, by the southern boundaries of that lot and State Forest SF571 easterly, northerly, again easterly, again northerly, again easterly, again northerly and again easterly to Yarrayne Road, by that road and the western and northern boundaries of Lot 396 on plan WD5325 easterly, south-easterly and generally easterly to the eastern boundary of again State Forest SF571, by that boundary, Ann Street and the Nerang Connection Road northerly, easterly and southerly to North Street, by that street and the Southport - Nerang Road easterly, north-easterly and south-easterly to the eastern boundary of the Shire of Albert, by that boundary generally south-easterly to Gin House Creek, by that creek upwards to Market Street, by that street and the Gold Coast - Springbrook Road southerly and south-westerly to the Pacific Highway, by that highway, the road forming the eastern boundary of Lot 3 on RP171488, its continuation, the eastern boundary of Division 6 of again the Shire of Albert and the eastern boundary of the Parish of Numinbah south-easterly and generally south-westerly to the southern boundary of the State; and by that boundary westerly, south-westerly and north-westerly to the point of commencement.

**Electoral District of Nicklin**

Commencing at the intersection of the Stanley River and the western boundary of the Shire of Caboolture and bounded thence by that boundary and the western boundary of the City of Caloundra generally northerly and north-westerly to the western boundary of the Shire of Maroochy, by that boundary and the north-western boundary of that shire generally

*Electoral Districts Act 1991*

71

northerly, easterly, north-easterly, again easterly and south-easterly to the southern boundary of Lot 461 on plan MCH666, by that boundary, the north-western boundary of Lot 135 on plan MCH440, Jorgensen Road and the Eumundi - Kenilworth Road north-easterly, south-easterly and again north-easterly to Lockes Lane, by that lane, a tributary of Belli Creek and the Blackall Range southerly, upwards, and generally south-easterly to the northern boundary of Lot 17 on RP159003, by that boundary, Baronga Road, Rocky Creek, Kiamba Road and Image Flat Road south-easterly, north-easterly, downwards, southerly and again south-easterly to the northern boundary of Division 2 of again the Shire of Maroochy, by that boundary, the eastern boundary of State Forest SF368, Mowett Road, a line crossing the North Coast Railway, the road forming the northern boundary of Lot 3 on RP48504, a line crossing the Kulangoor Ferntree Creek Road and Ackermans Road easterly, northerly and again easterly to the Bruce Highway, by that highway, Eudlo Creek, an un-named tributary, Chevallum Road and the Palmwoods - Mooloolah Road south-easterly, upwards, westerly and south-westerly to a point west from the south-western corner of Lot 1 on plan CG1328, by a line westerly to again the North Coast Railway, by that railway southerly to a point east from the eastern termination of Leeons Road, by a line thereto, by that road, Sunridge Road and Upper Landershute Road generally south-westerly to the northern boundary of again the City of Caloundra, by that boundary, the Mooloolah River and the eastern boundaries of Lot 86 on plan CG444 and Lot 2 on RP169036 generally southerly, upwards, easterly and again southerly to the Landsborough - Maleny Road, by that road, the eastern boundaries of Lot 2 on RP119632 and Lot 9 on RP8443, the northern and eastern boundaries of Lot 736 on plan C311476 and the eastern boundaries of Lot 62 on plan C311251 and Lot 3 on plan CG6006 south-easterly, southerly, easterly and again southerly to the northern boundary of Lot 46 on plan C311162, by that boundary, the eastern boundary of that lot, the northern boundary of Lot 737 on plan C311189, Old Gympie Road, the northern boundary of Lot 21 on plan CG4757, the road forming the southern boundary of Lot 88 on plan CG276 and a line in continuation easterly, southerly, again easterly, generally north-easterly and again easterly to again the North Coast Railway, by that railway and Bluegum Creek southerly and downwards to a point north from the north-eastern corner of Lot 7 on plan CG807782, by a line thereto, by the eastern boundaries of that lot, Lot 2 on RP49040 and Lot 130 on plan CG155 southerly to the southern boundary of State Forest SF561, by that boundary, the Bruce Highway, Johnston Road, the western boundary of State Forest SF611, Moffatt Road and a line in continuation crossing Glasshouse Mountains Road and the North Coast Railway generally south-easterly, south-westerly and westerly to the north-eastern corner of National Park NP233, by the northern boundaries of that national park and State Forest SF589, Connection Road, the road joining that road and Raean Road and Raean Road generally south-westerly, south-easterly and again south-westerly to the D'Aguilar Highway, by that highway, the south-eastern boundary of Lot 2 on plan CG2096, the north-eastern and south-eastern boundaries of Lot 3 on RP98586 and the southern boundary of Lot 1 on RP141338 generally south-easterly, south-westerly, north-westerly and westerly to Pedwell Road, by that road, Tidwell Road, the eastern boundary of Lot 23 on plan S312528, the northern and eastern boundaries of Lot 119 on plan S312401 and Lot 69 on plan SL283 and the eastern boundaries of Lot 40 on plan S312787 and Lot 28 on plan S312633 south-westerly, south-easterly, southerly, easterly, again southerly, again easterly and again southerly to Campbells Pocket Road, by that road, the northern and western boundaries of Lot 8 on RP35939, a line crossing again Campbells Pocket Road and the western boundary of Lot 84 on plan SL6771 north-westerly, south-westerly, westerly and southerly to the southern boundary of again the Shire of Caboolture; and by that boundary and again the western boundary of that shire westerly and northerly to the point of commencement.

**Electoral District of Noosa**

Commencing on the eastern seashore at its intersection with the southern boundary of Division 5 of the Shire of Maroochy, by that boundary, Coolum Creek, the southern and western boundaries of Lot 999 on plan CG493 and Arcoona Road generally south-easterly, easterly, upwards and north-westerly to the Yandina Coolum Road, by that road, Toolborough Road, North Arm Yandina Creek Road and the

North Coast Railway south-westerly, north-westerly, again south-westerly, southerly, westerly, again southerly, again westerly and northerly to Main Street, by that street, Bunya Road and Gold Creek Road generally north-westerly to Browns Creek Road, by that road, Pearce Road and Musavale Road generally north-westerly, northerly and westerly to the southern boundary of the Shire of Noosa, by that boundary westerly, southerly and again westerly to Old Ceylon Road, by that road, Evans Road, Lawnville Road and Mary River Road generally north-easterly to the eastern boundary of Lot 4 on RP71618, by that boundary, the western boundary of Lot 10 on RP161776, the southern boundary of Lot 1 on RP156938 and the North Coast Railway northerly, easterly and generally north-westerly to Kin Kin Road, by that road north-westerly to a point south-westerly from the south-western corner of Lot 7 on plan MCH793, by a line thereto, by the western boundaries of that lot and Lot 4 on plan M371125 and a line in continuation north-easterly and northerly to Porters Road, by that road, Ringtail Creek Road and Boreen Road northerly, north-westerly and westerly to the road intersecting Lot 179 on plan MCH1052, by that road, the north-western boundary of Lot 25 on plan MCH4403, Six Mile Creek and again Boreen Road north-easterly, upwards and again north-easterly to Junction Road, by that road, Cootharaba Road and Galloways Lane north-westerly and generally northerly to the northern termination of that lane, by a line in continuation and the northern boundary of the Shire of Noosa northerly and easterly to the eastern seashore; and by that seashore generally southerly to the point of commencement.

#### **Electoral District of Nudgee**

Commencing at the intersection of Kedron Brook and the North Coast Railway, Clayfield, and bounded thence by that railway generally north-easterly to Flower Street, by that street, Ryans Road and Robinson Road north-westerly, south-westerly and westerly to Sandgate Road, by that road northerly to again the North Coast Railway, by that railway north-westerly to Downfall Creek, by that creek upwards to Gympie Road, by that road and Murphy Road north-westerly, north-easterly and northerly to again the North Coast Railway, by that railway generally north-westerly to Cabbage Tree Creek, by that creek downwards to Beams Road, by that road, Muller Road and a line in continuation easterly and northerly to again Cabbage Tree Creek, by that creek downwards to the eastern seashore, by that seashore south-easterly to a point north-easterly from the north-eastern termination of Nudgee Road, by a line thereto, by that road south-westerly and southerly to the north-eastern boundary of Lot 1219 on plan SL12187, by that boundary, the south-eastern boundary of that lot, the north-eastern and north-western boundaries of Lot 301 on plan M31101 and the north-western boundary of Lot 300 on that plan south-easterly, south-westerly, north-westerly and again south-westerly to the Gateway Arterial Road, by that road generally south-westerly to Schulz Canal; and by that canal and Kedron Brook upwards to the point of commencement.

#### **Electoral District of Redcliffe**

Commencing at Skirmish Point on the eastern seashore of Bribie Island and bounded thence by a line north-easterly to Comboyuro Point on the northern seashore of Moreton Island, by that seashore and the eastern seashore of that island north-easterly and southerly to Reeder's Point, by a line westerly to the northern extremity of Mud Island, by a line north-westerly to Woody Point, by the seashore of Bramble Bay north-westerly and south-westerly to a point south from the southern termination of Maine Road, by a line thereto, by that road, MacDonnell Road, Trilby Street and George Street northerly, easterly, again northerly and westerly to Ashmole Road, by that road and lines in continuation northerly, north-easterly and north-westerly to Albatross Canal, by that canal, the seashore of Deception Bay and the seashore of Pumicestone Channel north-westerly, westerly, south-westerly and generally north-easterly to Toorbul Point, by a line easterly to a point on the western seashore of Bribie Island; and by that seashore and the southern seashore of that island south-easterly, easterly and north-easterly to the point of commencement.

*Electoral Districts Act 1991*

73

**Electoral District of Redlands**

Commencing at the mouth of the Logan River on the southern boundary of the Shire of Redland and bounded thence by that boundary generally westerly to the southern boundary of the City of Logan, by that boundary generally westerly to California Creek, by that creek upwards and the western boundary of Lot 2 on plan SL3962 northerly to the Beenleigh -Redland Bay Road, by that road and Bryants Road generally westerly to the southern boundary of Division 6 of the City of Logan, by that boundary and the south-western boundary of that division westerly and north-westerly to Daisy Hill Road, by that road, Allamanda Drive, Coolcrest Street, Lyndale Street and Marana Street, northerly, easterly, again northerly, again easterly and north-easterly to the northern boundary of again Division 6 of that city, by that boundary easterly and northerly to the western boundary of the Shire of Redland, by that boundary generally northerly to Avalon Road, by that road and the southern boundaries of Lot 27 on RP113142 and Lot 1 on RP184461 northerly and easterly to West Mount Cotton Road, by that road, the southern boundary of Lot 2 on plan SL12814 and Mount Cotton Road generally north-easterly and south-easterly to Woodlands Drive, by that road, Taylor Road and Redland Bay Road generally northerly to Hilliards Creek, by that creek downwards to a point west from the western termination of South Street, by a line thereto, by that street and a line in continuation easterly to a point north from the north-eastern corner of Division 5 of again the Shire of Redland, by a line thereto, by the eastern boundary of that division generally southerly to the southern boundary of again the Shire of Redland; and by that boundary generally westerly to the point of commencement.

**Electoral District of Rockhampton**

Commencing on the western boundary of the City of Rockhampton at the confluence of the Fitzroy River and Lion Creek and bounded thence by that boundary and the north-western boundary of that city northerly, north-westerly and north-easterly to the Bruce Highway, by that highway south-easterly to Moores Creek, by that creek upwards, Simpson Street, Dean Street, Robinson Street and the northern boundary of Lot 345 on RP9591 easterly, northerly and again easterly to Frenchmans Creek, by that creek downwards, the Fitzroy River and Gavial Creek upwards, the southern boundary of Lot 396 on plan LN2184, the south-eastern and southern boundaries of Lot 395 on plan LN2189, a line in continuation and the North Coast Railway westerly, south-westerly and northerly to the southern boundary of Lot 344 on plan LN1611, by that boundary, Caroline Street, Agnes Street, Denham Street and Pennycuik Street westerly, northerly, south-westerly, north-westerly and southerly to the north-western corner of Lot 353 on plan LN1642, by the western and southern boundaries of that lot and the eastern and southern boundaries of Lot 6 on plan LN2936 southerly, south-easterly and north-westerly to Nine Mile Road, by that road, its continuation westerly, south-westerly and north-westerly and the western boundary of Lot 284 on plan LN1487 northerly to the western boundary of the City of Rockhampton; and by that boundary north-easterly to the point of commencement.

**Electoral District of Sandgate**

Commencing at the intersection of Cabbage Tree Creek and the North Coast Railway, Fitzgibbon, and bounded thence by that railway, Lacey Road and a line in continuation north-westerly and northerly to Bald Hills Creek, by that creek downwards to its confluence with the Pine River, by that river downwards to the Houghton Highway, by that highway and the eastern seashore generally north-easterly and easterly to Woody Point, by a line south-easterly to the northern extremity of Mud Island, by a line south-westerly to a point north-easterly from the mouth of the Brisbane River, by a line thereto, by the eastern seashore north-westerly to the mouth of Cabbage Tree Creek, by that creek upwards to a point northerly from the northern termination of Muller Road, by a line crossing the Gateway Arterial Road thereto; and by that road, Beams Road and Cabbage Tree Creek southerly, westerly and upwards to the point of commencement.

**Electoral District of South Brisbane**

Commencing on the Brisbane River at the centre of the stream at a point north-westerly from the mouth of Norman Creek and bounded thence by a line thereto, by that creek upwards to Stanley Street East, by that street, Cavendish Road and Clarence Street north-easterly, south-easterly and south-westerly to Morley Street, by that street, a line in continuation, Gladstone Lane and Harries Road south-easterly to Old Cleveland Road, by that road, Rialto Street and Cornwall Street south-westerly, southerly and westerly to Logan Road, by that road and Denman Street south-easterly and westerly to the eastern boundary of Lot 571 on plan SL5020, by that boundary south-easterly to Nicholson Street, by that street and a line in continuation westerly to the South East Freeway, by that freeway north-westerly to Lewisham Street, by that street, Waldheim Street, Ipswich Road, Annerley Road, again Cornwall Street, Fairfield Road and Princess Street south-westerly, westerly, north-westerly, again westerly, southerly and again westerly to the Brisbane River at the centre of the stream; by that river at the centre of the stream thereof downwards to the point of commencement.

**Electoral District of Southport**

Commencing on the western boundary of the City of Gold Coast at the north-western corner of Division 2 of that city and bounded thence by the northern boundary of that division south-easterly to Captain Cook Drive, by that drive and Kendor Street southerly, easterly and south-easterly to the northern boundary of Lot 18 on plan WD6577, by that boundary and the northern boundaries of Lots 17, 16, and 9 on that plan easterly to Olsen Avenue, by that avenue and Stephenson Street southerly, easterly and south-easterly to the northern boundary of Division 3 of the City of Gold Coast, by that boundary easterly, north-easterly and southerly to Horder Avenue, by that avenue, Wilson Street, Second Avenue and Turpin Road easterly, northerly, again easterly and southerly to again the northern boundary of Division 3 of the City of Gold Coast, by that boundary and a line in continuation easterly to The Broadwater at the centre of the channel, by that channel generally south-easterly and south-westerly to its confluence with the Nerang River, by that river upwards to a point on the southern boundary of Division 4 of that city east from the eastern termination of Winchester Street, by that boundary westerly, south-easterly and south-westerly to Cotlew Street, by that street, Currumburra Road, Ashmore Road and Ross Street westerly, south-easterly and generally south-westerly to the western boundary of the City of Gold Coast; and by that boundary north-westerly, north-easterly and again north-westerly to the point of commencement.

**Electoral District of Springwood**

Commencing on the northern boundary of the City of Logan at the intersection of the South East Freeway and Underwood Road, Underwood, and bounded thence by that boundary easterly, northerly, again easterly, south-easterly, southerly and westerly to the eastern boundary of Division 4 of that city, by that boundary and the southern boundary of that division southerly and westerly to Marana Street, by that street, Lyndale Street, Coolcrest Street, Allamanda Drive and Daisy Hill Road south-westerly, westerly, southerly, again westerly and again southerly to the south-western boundary of Division 6 of that city; and by that boundary, the south-western boundary of the Parish of Redland and the south-western boundaries of again Division 4 and Division 1 of that city generally north-westerly to the point of commencement.

**Electoral District of Sunnybank**

Commencing at the intersection of Padstow and Warrigal Roads, Eight Mile Plains, and bounded thence by Warrigal Road southerly to Underwood Road, by that road and the South East Freeway easterly and south-easterly to Logan Road, by that road north-westerly to the north-western corner of Lot 36 on plan SL10904, by the western boundary of that lot and the western boundaries of Lot 41 on that plan and Lot 1 on plan SL10905, a line in continuation crossing Parramatta Road, the western boundaries of Lots 35, 33, 32, 31, 30, 29 and 28 on plan SL10905 and Lots 27, 26, 25, 24, 23, 22, 21, 20, 19 and 44 on plan SL10906 southerly to Compton Road, by that road and the southern



*Electoral Districts Act 1991*

75

boundary of the City of Brisbane westerly, generally southerly and generally westerly to the Mount Lindesay Highway, by that highway northerly and north-westerly to Hellawell Road, by that road, Jackson Road, Beenleigh Road and Dyson Avenue north-easterly, northerly, north-westerly, again northerly and again north-westerly to a point south-west from the western termination of Everest Street, by a line crossing the Beenleigh Railway thereto, by Breton Street and Troughton Road north-westerly, north-easterly and northerly to Sherrington Street; and by that street, McCullough Street and Padstow Road easterly to the point of commencement.

**Electoral District of Surfers Paradise**

Commencing on the eastern seashore at a point north-east from the eastern termination of Britannia Avenue and bounded thence by a line thereto, by that avenue and a line in continuation south-westerly to Tallebudgera Creek, by that creek upwards to T.E. Peters Drive, by that drive, Rio Vista Boulevard, Rudd Street, Bermuda Street, Sophie Avenue and a line in continuation westerly, southerly, again westerly, northerly and again westerly to the southern boundary of Division 6 of the City of Gold Coast, by that boundary and the south-western boundary of Division 5 of that city generally westerly and north-westerly to the south-western termination of Ross Street, by that street, Ashmore Road, Currumburra Road and Cotlew Street north-easterly, northerly and easterly to the north-eastern boundary of again Division 5 of that city, by that boundary north-easterly, north-westerly and easterly to the Nerang River, by that river downwards to its confluence with The Broadwater at the centre of the channel, by that channel and a line in continuation generally north-easterly, north-westerly, again north-easterly and easterly to Nerang Head on the eastern seashore; and by that seashore southerly to the point of commencement.

**Electoral District of Tablelands**

Commencing at the confluence of the Hodgkinson and Mitchell Rivers and bounded thence by the lastmentioned river, a line to the Peninsula Developmental Road, that road, the McLeod River, Half Ton Creek and a line in continuation downwards, north-easterly, easterly, upwards and again easterly to the northern boundary of the Shire of Mareeba, by that boundary and the Great Dividing Range generally south-easterly and south-westerly to the source of Oaky Creek, by that creek, the Barron River, 36 Mile Creek and the Cairns Railway downwards, upwards and north-easterly to Blackwater Creek, by that creek, the south-western and southern boundaries of Lot C on plan NR6967 and the southern boundary of Lot 100 on plan NR2909 upwards, south-easterly, north-easterly and easterly to Davies Creek, by that creek, the Clohesy River and Shoteel Creek downwards and upwards to the eastern boundary of again the Shire of Mareeba, by that boundary and the north-eastern boundary of the Shire of Atherton southerly and south-easterly to the northern boundary of the Shire of Eacham, by that boundary, the eastern and southern boundaries of that shire and the eastern, southern and western boundaries of the Shire of Herberton generally southerly, generally westerly and northerly to the north-eastern boundary of the Shire of Etheridge, by that boundary, the Almaden - Forsayth Railway, the Tate River and the western and northern boundary of the Parish of Akama north-easterly, westerly, again north-easterly, downwards, northerly and easterly to the western boundary of Lot 4 on plan BW18, by that boundary, the Walsh River and the western boundary of Division 1 of again the Shire of Mareeba north-westerly, easterly, northerly, upwards and again northerly to again the Hodgkinson River; and by that river downwards to the point of commencement.

**Electoral District of Thuringowa**

Commencing at the mouth of the Bohle River on the western boundary of the City of Townsville and bounded thence by that boundary southerly, generally easterly and again southerly to Charles Street, by that street and Bamford Lane westerly and southerly to the southern boundary of again the City of Townsville, by that boundary south-westerly, south-easterly, easterly, southerly, westerly, again southerly, again easterly and north-easterly to Stuart Creek, by that creek, the road forming the eastern boundary of Lot

13 on plan E124281, its continuation, the road forming the northern boundary of Lot 301 on plan K124746 and its continuation upwards, southerly and easterly to the western boundary of Lot 51 on plan EP1228, by that boundary, the eastern boundary of Lot 311 on plan K124784 and the western boundary of National Park NP767 generally southerly and generally south-easterly to the eastern boundary of Lot 510 on plan EP1653, by that boundary, the southern boundary of that lot, the road forming the eastern boundary of Lot 52 on plan EP395 and its continuation southerly, north-easterly and again southerly to the Reid River, by that river and the north-western boundary of Lot 2202 on plan PH680 upwards and westerly to the western boundary of the City of Thuringowa, by that boundary and the northern boundary of that city generally north-westerly, northerly and easterly to the mouth of Crystal Creek, by a line north-easterly to the western seashore of Fly Island, by that seashore, the southern seashore of that island and a line south-easterly to the western extremity of Cordelia Rocks; and by a line southerly to the point of commencement.

#### **Electoral District of Toowoomba North**

Commencing on the western boundary of the City of Toowoomba at its intersection with Taylor Street and bounded thence by that boundary and the northern boundary of that city northerly and generally south-easterly to the road forming the western boundary of Lot 371 on plan CC675, by that road, the road forming the northern boundary of that lot and the road intersecting Lot 354 on plan CH312304 northerly and south-easterly to again the northern boundary of the City of Toowoomba, by that boundary and the eastern boundary of that city generally southerly, easterly and westerly to the road forming the northern boundary of Lot 96 on plan CC505, by that road westerly to a point southerly from the loop at the eastern termination of Tobruk Memorial Drive, by a line northerly to the Great Dividing Range, by that range easterly, northerly, westerly and north-westerly to The Tollbar, by that road, East Street, Cottesloe Street, Tourist Road and Margaret Street generally westerly to the Southern Railway; and by that railway, Hill Street, Holberton Street and Taylor Street southerly, westerly, northerly and again westerly to the point of commencement.

#### **Electoral District of Toowoomba South**

Commencing at the intersection of Spring Street and MacKenzie Street and bounded thence by the lastmentioned street, Debra Street, Ramsay Street, Hazel Street, Arlaw Street and Boyett Street northerly and generally westerly to Hume Street, by that street, Alderley Street and Greenwattle Street northerly, westerly and southerly to Spring Creek, by that creek downwards to the western boundary of the City of Toowoomba, by that boundary northerly to Taylor Street, by that street, Holberton Street and Hill Street easterly, southerly and again easterly to the Southern Railway, by that railway, Margaret Street, Tourist Road and Cottesloe Street north-easterly, easterly, southerly and again easterly to East Street, by that street and The Tollbar southerly and easterly to the Great Dividing Range, by that range generally south-easterly to a point southerly from the loop at the eastern termination of Tobruk Memorial Drive, by a line southerly to the road forming the northern boundary of Lot 96 on plan CC505, by that road easterly to the eastern boundary of the City of Toowoomba, by that boundary southerly, westerly and again southerly to Flagstone Creek Road; and by that road and Spring Street westerly, northerly and again westerly to the point of commencement.

#### **Electoral District of Townsville**

Commencing at the mouth of the Ross River and bounded thence by that river upwards, the North Coast Railway northerly and Ross Creek upwards to Boundary Street, by that street, Charters Towers Road, Bayswater Terrace, Kings Road and Palmerston Street westerly, south-westerly, again westerly, southerly and again westerly to McLean Street, by that street, Tyrrell Street, Cambridge Street, Fulham Road and Nathan Street southerly, south-westerly, again southerly and generally north-westerly to Main Dalrymple Road, by that road generally south-westerly to the Bohle River, by that river upwards to its mouth, by a line northerly to the western extremity of Cordelia Rocks, by a

*Electoral Districts Act 1991*

77

line north-westerly to the southern seashore of Fly Island, by that seashore, the western seashore of that island, a line to the western extremity of Dido Rock and a line north-westerly and north-easterly to the southern seashore of Fantome Island, by that seashore, the western seashore of that island, a line to the southern seashore of Orpheus Island, by that seashore, the western seashore of that island and a line generally northerly, westerly and again northerly to the western seashore of Pelorus Island, by that seashore, the northern seashore of that island and a line northerly and east to the eastern extremity of the Great Barrier Reef, by the easternmost reefs thereof south-easterly to a point east from Bremner Point on Magnetic Island, by a line thereto; and by a line south-westerly to the point of commencement.

**Electoral District of Warrego**

Commencing on the southern boundary of the State at the south-western corner of the Shire of Bulloo and bounded thence by that boundary and the northern boundary of that shire northerly and easterly to the western boundary of the Shire of Quilpie, by that boundary, the northern boundary of that shire, the western, north-western and northern boundaries of the Shire of Tambo and the northern boundary of the Shire of Murweh generally north-easterly, south-easterly, again north-easterly, again south-easterly and again north-easterly to the north-eastern boundary of the Shire of Booringa, by that boundary and the eastern boundary of that shire south-easterly and southerly to the northern boundary of the Shire of Warroo, by that boundary generally easterly to the northern boundary of the Shire of Tara, by that boundary, the eastern and south-eastern boundaries of that shire easterly, southerly and north-westerly to the Leichhardt Highway, by that highway and the western boundary of the Town of Goondiwindi southerly to again the southern boundary of the State; and by that boundary westerly to the point of commencement.

**Electoral District of Warwick**

Commencing on the southern boundary of the State at its intersection with the western boundary of the Shire of Inglewood and bounded thence by that boundary and the northern boundary of that shire generally northerly and north-easterly to the western boundary of the Shire of Rosenthal, by that boundary and northern boundary of that shire generally north-easterly and easterly to the northern boundary of the Shire of Allora, by that boundary generally easterly to the eastern boundary of the Shire of Glengallan, by that boundary generally south-easterly to the southern boundary of the State; and by that boundary generally south-westerly and north-westerly to the point of commencement.

**Electoral District of Waterford**

Commencing at the intersection of the Pacific Highway and Murrays Road, Tanah Merah, on the western boundary of Division 10 of the City of Logan and bounded thence by the north-western boundary of that division, Bryants Road and the Beenleigh - Redland Bay Road south-easterly, easterly, again south-easterly and again easterly to the north-eastern corner of Lot 199 on plan SL3962, by the eastern boundary of that lot southerly to California Creek, by that creek and the Logan River downwards and the Albert River upwards to again the Pacific Highway, by that highway north-westerly to a point east from the eastern termination of Martens Street, by a line thereto, by that Street, Main Street, the southern boundaries of Lots 2 and 1 on RP97496, Lot 10 on RP79320, Lot 1 on RP198161 and Milne Street westerly to Kent Street, by that street northerly to the Brisbane - Beenleigh Road, by that road, Gardiner Road and Dairy Creek Road westerly, southerly and again westerly to the western boundary of the Shire of Albert, by that boundary, the southern westerly of the City of Logan, the western boundary of Division 9 of that city, Chambers Flat Road and again the Brisbane - Beenleigh Road westerly, north-easterly and northerly to the southern boundary of Lot 26 on plan SL12646, by that boundary and its continuation westerly to Scrubby Creek, by that creek downwards to the south-western boundary of Lot 448 on plan SL10674, by that boundary and the western boundary of that lot north-westerly and northerly to Scrubby Creek, by that creek and Slacks Creek downwards and upwards to the eastern boundary of Lot 83 on RP132110, by that boundary and the southern boundary of that lot southerly and westerly to Meakin Road, by that road northerly to the Pacific Highway; and by that highway south-easterly to the point of commencement.

**Electoral District of Western Downs**

Commencing at the north-western corner of Division 3 of the Shire of Bungil and bounded thence by the northern boundary of that shire easterly to the eastern boundary of Lot 10 on plan WT1330, by that boundary, the northern boundary of that lot and the western and north-western boundaries of the Parish of Marengo north-easterly, westerly, northerly, north-westerly and generally easterly to the western boundary of Lot 5 on plan TR62, by that boundary, the western and northern boundaries of Lot 2 on plan TR59 and the Carnarvon Developmental Road northerly, north-easterly and south-easterly to the south-western corner of Lot 9 on plan CUE90, by the southern boundary of that lot, the northern boundary of Lot 3 on plan TR35 and the south-western boundaries of Lot 4 on plan TR32, Lot 5 on plan TR33 and Lot 6 on plan TR34 generally north-easterly and generally north-westerly to the south-eastern corner of Lot 10 on plan TR37, by the southern, western and northern boundaries of that lot, the north-western and north-eastern boundaries of again Lot 6 on plan TR34 and the north-eastern boundaries of again Lot 5 on plan TR33 and again Lot 4 on plan TR32 north-westerly, generally north-easterly and south-easterly to the eastern boundary of the Shire of Bauhinia, by that boundary and the eastern boundary of again the Shire of Bungil south-easterly and southerly to the northern boundary of the Shire of Bendemere, by that boundary and the eastern boundary of that shire generally easterly and southerly to the northern boundary of the Shire of Murilla, by that boundary easterly, north-easterly, northerly and south-easterly to the western boundary of the Shire of Chinchilla, by that boundary and the northern, north-eastern and eastern boundaries of that shire northerly, easterly and generally south-easterly to the north-eastern boundary of the Shire of Wambo, by that boundary, the south-eastern, southern and western boundaries of that shire south-easterly, generally south-westerly, westerly and northerly to the southern boundary of again the Shire of Chinchilla, by that boundary generally north-westerly, westerly and northerly to the southern boundary of again the Shire of Murilla, by that boundary generally south-westerly, westerly and north-westerly to the southern boundary of again the Shire of Bendemere; and by that boundary and the southern and western boundaries of again the Shire of Bungil generally westerly and northerly to the point of commencement.

**Electoral District of Whitsunday**

Commencing at the confluence of the Burdekin River and the Bowen River and bounded thence by the lastmentioned river, Strathmore Road, the Bowen Developmental Road and the Collinsville Branch Railway upwards, easterly and north-easterly to a point south-easterly from the south-eastern termination of the road intersecting Lot 25 on plan HR1317, by a line thereto, by that road and its continuation intersecting Lot 26 on that plan, forming the southern boundaries of Lot 30 on plan HR540 and Lot 265 on plan K124476 and intersecting Aberdeen Holding and Lot 38 on plan HR1253 westerly and north-westerly to the Elliot River, by that river downwards to its mouth, by a line east to the eastern extremity of the Great Barrier Reef, by the easternmost reefs thereof generally south-easterly to a point east from Slade Point, by a line thereto, by the south-eastern seashore of Slade Bay south-westerly to the mouth of McCreadys Creek, by a line south-westerly to the north-western corner of Lot 8 on RP709648, by the western boundary of that lot and the northern boundary of Lot 306 on plan K124262 south-easterly, southerly, north-westerly, again southerly and westerly to the eastern boundary of Division 5 of the Shire of Pioneer, by that boundary and the southern boundary of Division 3 of that shire northerly, westerly and generally south-westerly to the eastern boundary of Lot 469 on plan K124562, by that boundary, the southern boundary of that lot, the western boundary of Lot 417 and Golf Links Road south-westerly, easterly, southerly, westerly and again southerly to Harveys Road, by that road, the road forming the northern boundaries of Lot 6 on RP732142 and Lot 1 on RP734291, the Mackay - Bucasia Road, the Mackay - Habana Road and the road forming the southern boundary of Lot 3 on plan CI372 and its continuation southerly, north-westerly and westerly to the road forming the western boundary of Lot 1 on RP22398, by that road, its continuation southerly, the road forming the southern

*Electoral Districts Act 1991*

79

boundary of Lot 5 on RP30045, its continuation westerly and Wainai Road southerly to the North Coast Railway, by that railway, the Farleigh Sugar Mill tramway and the Bruce Highway north-westerly, south-easterly, south-westerly and again south-easterly to the road forming the eastern boundary of Lot 397 on plan CI3029, by that road, its continuation southerly and south-easterly, the road forming the northern and north-eastern boundaries of Lot 3 on RP22143, its continuation south-easterly, the road forming the south-eastern boundary of Lot 272 on plan CI2023, its continuation south-westerly and southerly and a line in continuation southerly to the southern boundary of Division 2 of the Shire of Pioneer, by that boundary and the southern and western boundaries of Division 1 of that shire generally westerly and north-easterly to Mount William, by a line north-westerly to the source of Massey Creek, by that creek downwards and Broken River upwards to the road intersecting Lot 109 on plan HLN198, by that road and its continuation intersecting Lot 110 on plan HLN257, Lot 100 on plan HLN256 and Lot 2 on plan HLN244 south-westerly, southerly, north-westerly and again south-westerly to the western boundary of the Shire of Mirani, by that boundary, the south-eastern boundary of the Shire of Bowen and the Suttor River north-westerly, south-westerly, south-easterly, generally westerly and upwards to the road intersecting Cerito Holding, by that road and its continuation intersecting Mount Lookout Holding and again Cerito Holding generally westerly to the Bowen Developmental Road, by that road and the Leichhardt Range north-easterly and generally north-westerly to the Burdekin River; and by that river downwards to the point of commencement.

**Electoral District of Woodridge**

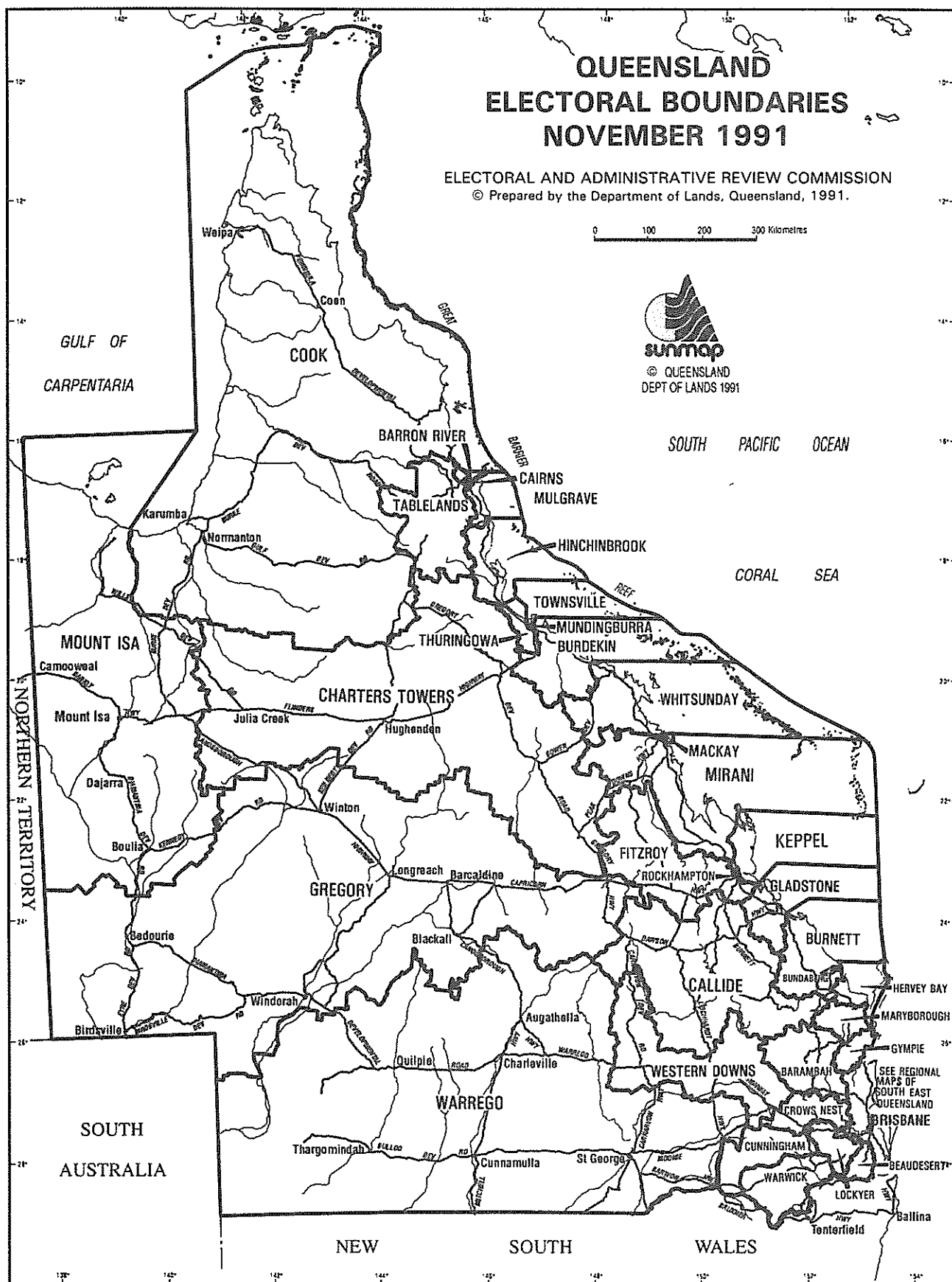
Commencing at the intersection of the Brisbane - Beenleigh Road and Juers Street, Kingston, and bounded thence by that street westerly to the eastern boundary of Lot 3 on RP133427, by that boundary, the eastern boundaries of Lots 22, 21, 20, 19, 18, 17 and 16 on RP109154 and the north-western boundary of the lastmentioned lot northerly and south-westerly to Ariel Avenue, by that avenue and Lyngrove Street westerly and northerly to the northern boundary of the City of Logan, by that boundary northerly, westerly, again northerly, again westerly and again northerly to Compton Road, by that road easterly to the south-western corner of Lot 19 on plan SL10906, by the western boundary of that lot, the western boundaries of lots 20 - 27 on that plan and lots 28 - 33 and 35 on plan SL10905 northerly to Parramatta Road, by a line crossing that road and the western boundaries of Lot 1 on plan SL10905 and Lots 41 and 36 on plan SL10904 northerly to Logan Road, by that road, the south-western boundary of Division 4 of the City of Logan and the south-western boundary of the Parish of Redland generally south-easterly to Meakin Road, by that road and the northern boundary of Lot 142 on plan S3160 southerly, easterly and northerly to Slacks Creek, by that creek and Scrubby Creek downwards and upwards to the eastern boundary of Lot 139 on plan S3160, by that boundary, Queens Road and the north-eastern boundary of Lot 287 on plan SL6651 southerly, easterly and south-easterly to again Scrubby Creek, by that creek upwards to the Brisbane - Beenleigh Road; and by that road north-westerly to the point of commencement.

**Electoral District of Yeronga**

Commencing at the junction of Toohey Road, Orange Grove Road and Evans Road, Salisbury, and bounded thence by Evans Road and Beaudesert Road westerly and southerly to the Beenleigh Railway, by that railway south-easterly to a point east from the eastern termination of Tramore Street, by a line thereto, by that street and Leeds Street westerly and southerly to Stable Swamp Creek, by that creek and Oxley Creek downwards to the Brisbane River at the centre of the stream, by that river at the centre of the stream thereof downwards to a point west from the western termination of Princess Street, by a line thereto, by that street, Fairfield Road and Cornwall Street easterly, northerly and again easterly to Annerley Road, by that road, Ipswich Road, Waldheim Street and Lewisham Street south-easterly, north-easterly, easterly and again north-easterly to the South East Freeway, by that freeway south-easterly to Esher Street, by that street westerly to Toohey Road; and by that road generally southerly to the point of commencement.

**DETERMINATION OF QUEENSLAND  
ELECTORAL DISTRICTS****NOVEMBER 1991****REGIONAL MAPS**

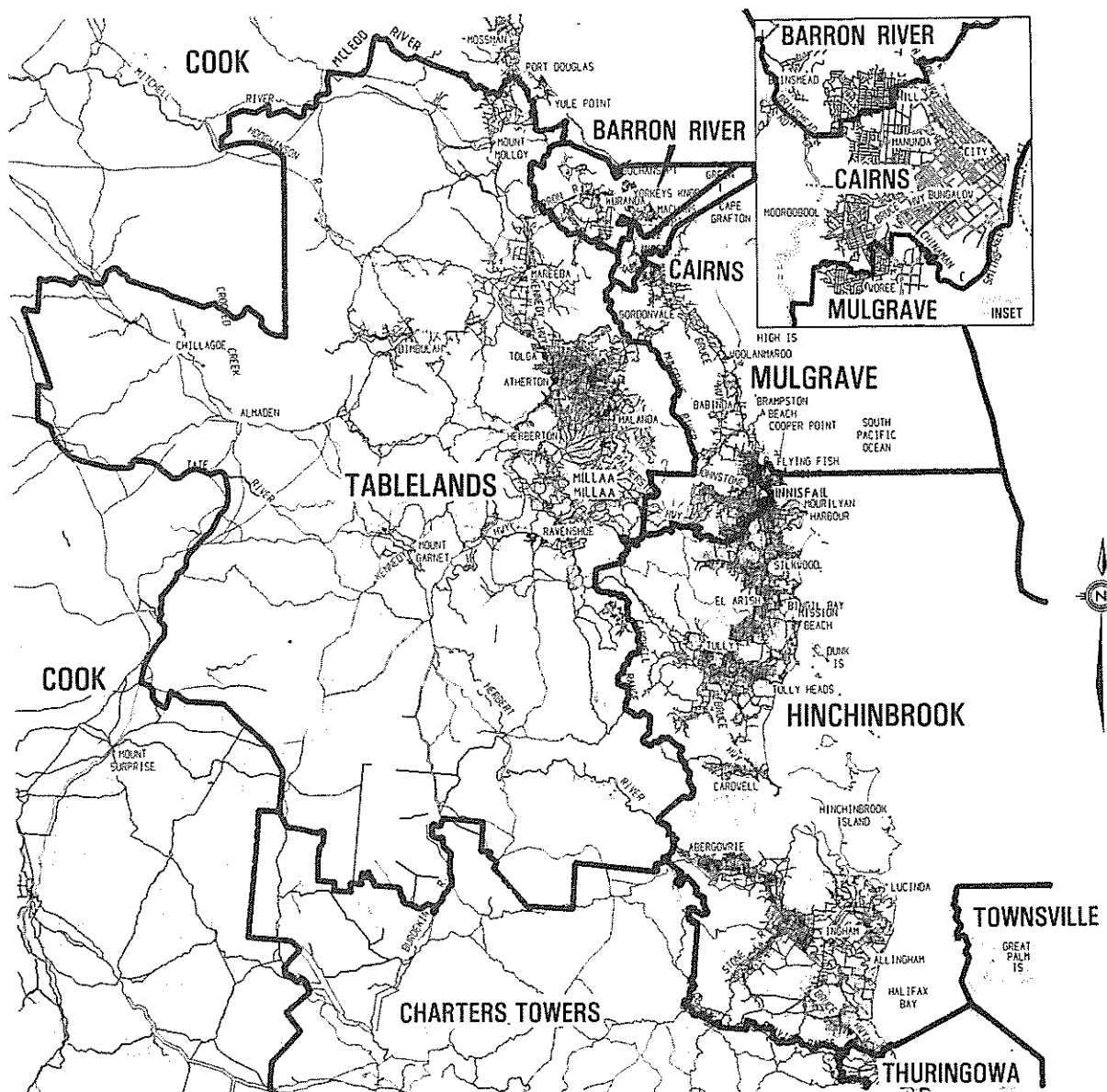
- REGION 1 - Queensland
- REGION 2 - Cairns
- REGION 3 - Townsville
- REGION 4 - Mackay
- REGION 5 - Rockhampton
- REGION 6 - Hervey Bay
- REGION 7 - Darling Downs
- REGION 8 - Sunshine Coast
- REGION 9 - Pine Rivers
- REGION 10 - Ipswich
- REGION 11 - Brisbane North
- REGION 12 - Brisbane South
- REGION 13 - Gold Coast



# QUEENSLAND ELECTORAL BOUNDARIES

## CAIRNS REGION

### NOVEMBER 1991



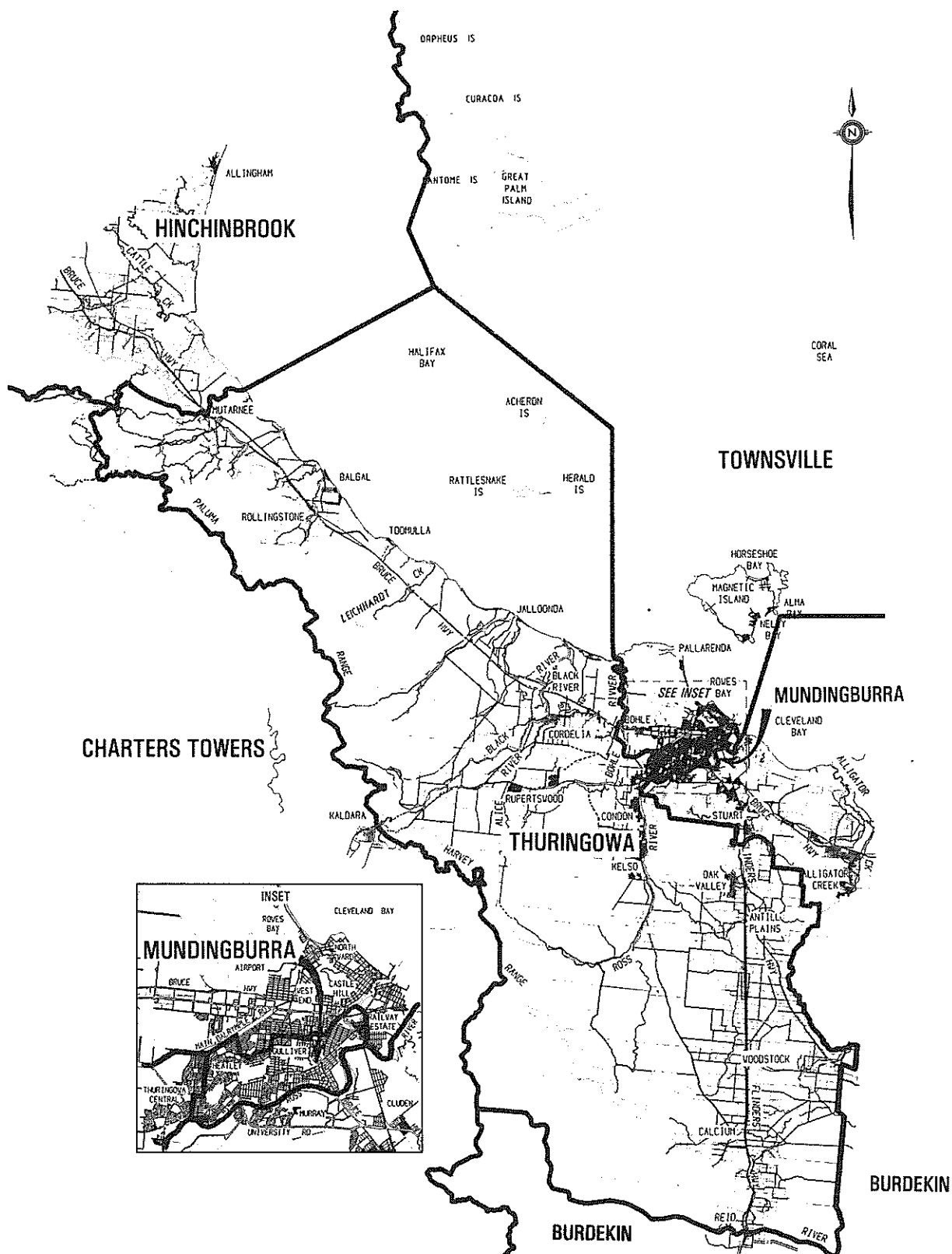
ELECTORAL AND ADMINISTRATIVE REVIEW COMMISSION

© Prepared by the Department of Lands, Queensland, 1991.



83

# QUEENSLAND ELECTORAL BOUNDARIES TOWNSVILLE REGION NOVEMBER 1991



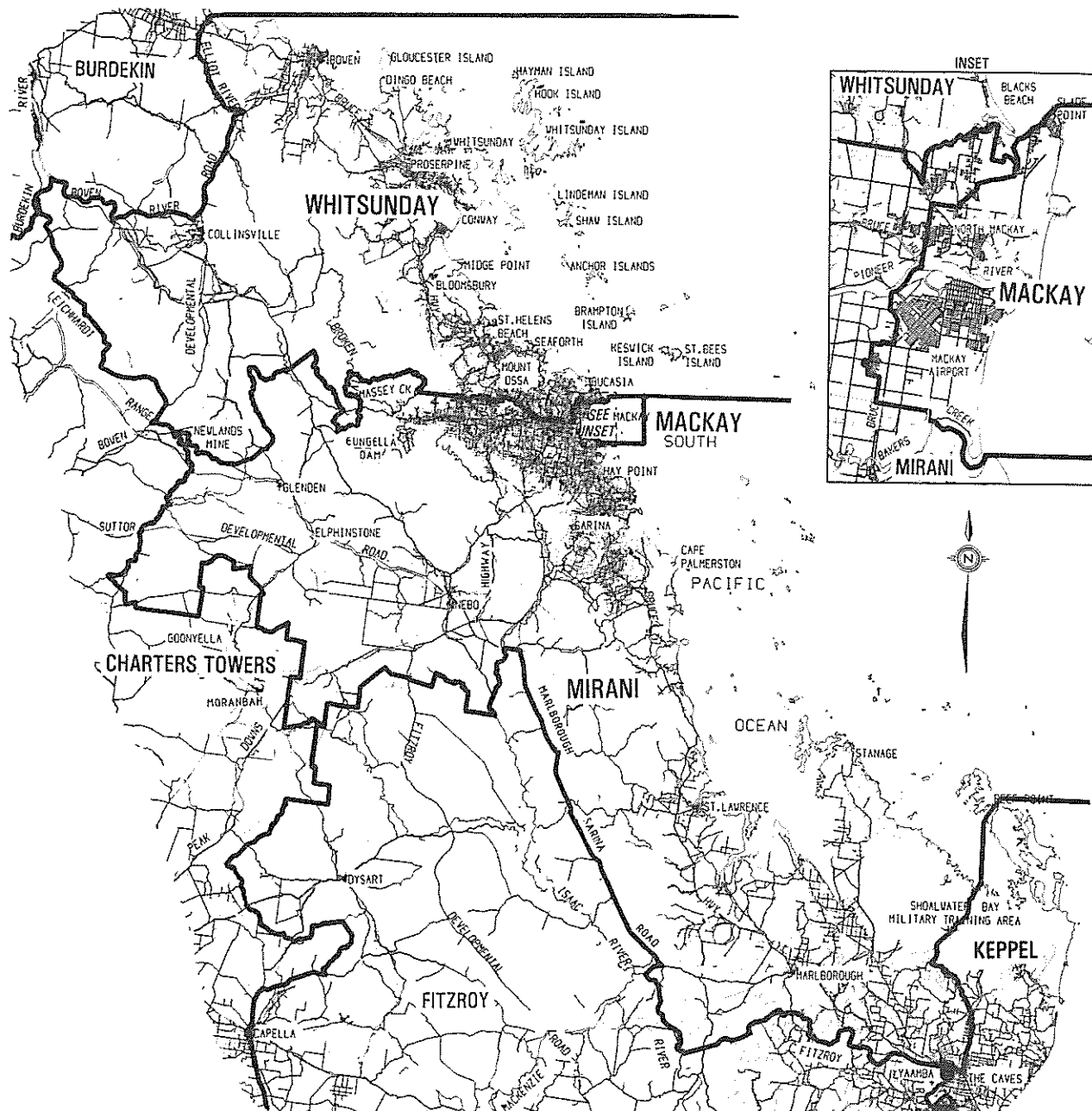
ELECTORAL AND ADMINISTRATIVE REVIEW COMMISSION

© Prepared by the Department of Lands, Queensland, 1991.

# QUEENSLAND ELECTORAL BOUNDARIES

## MACKAY REGION

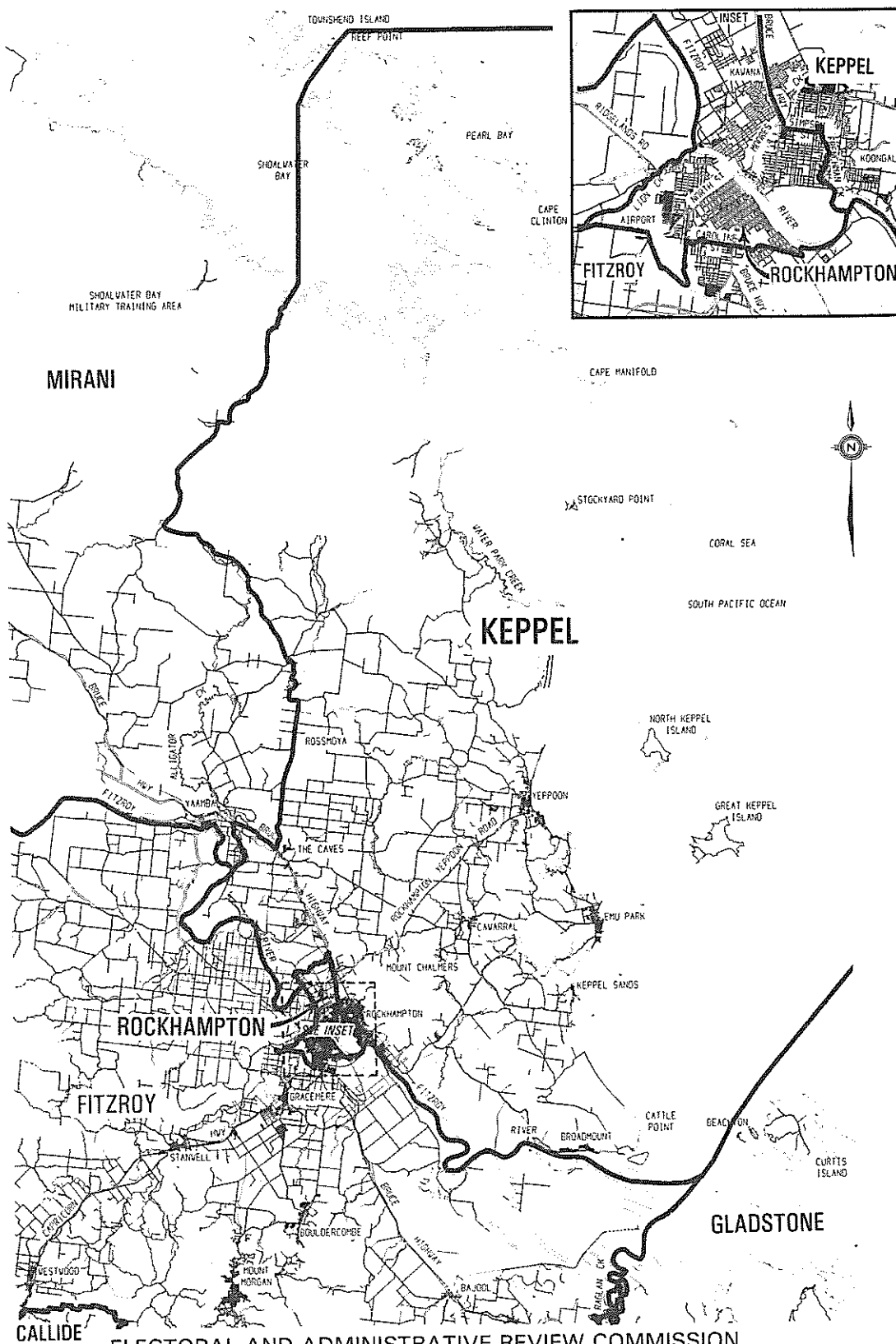
### NOVEMBER 1991



ELECTORAL AND ADMINISTRATIVE REVIEW COMMISSION

© Prepared by the Department of Lands, Queensland, 1991.

# QUEENSLAND ELECTORAL BOUNDARIES ROCKHAMPTON REGION NOVEMBER 1991



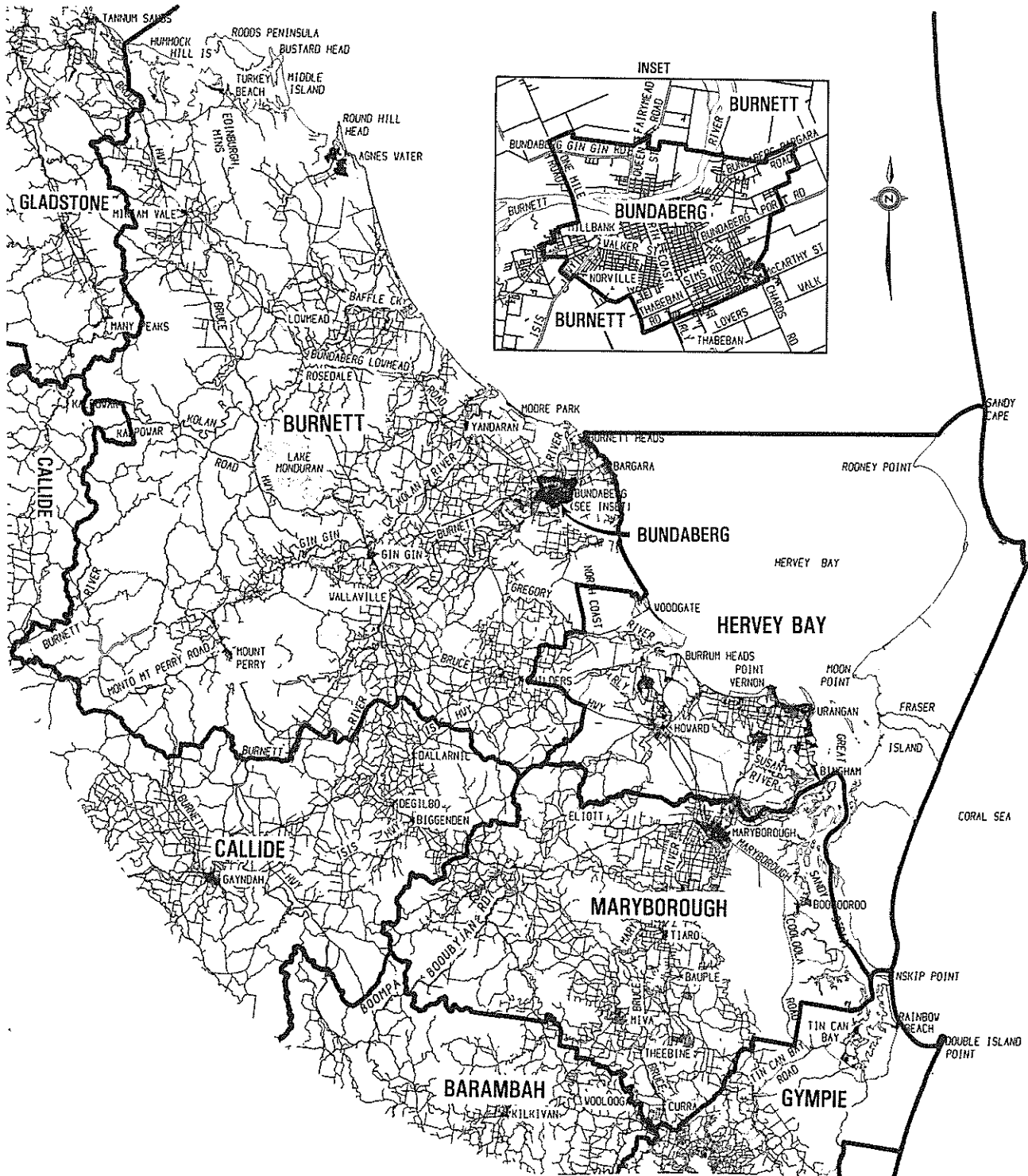
ELECTORAL AND ADMINISTRATIVE REVIEW COMMISSION

© Prepared by the Department of Lands, Queensland, 1991.

# QUEENSLAND ELECTORAL BOUNDARIES

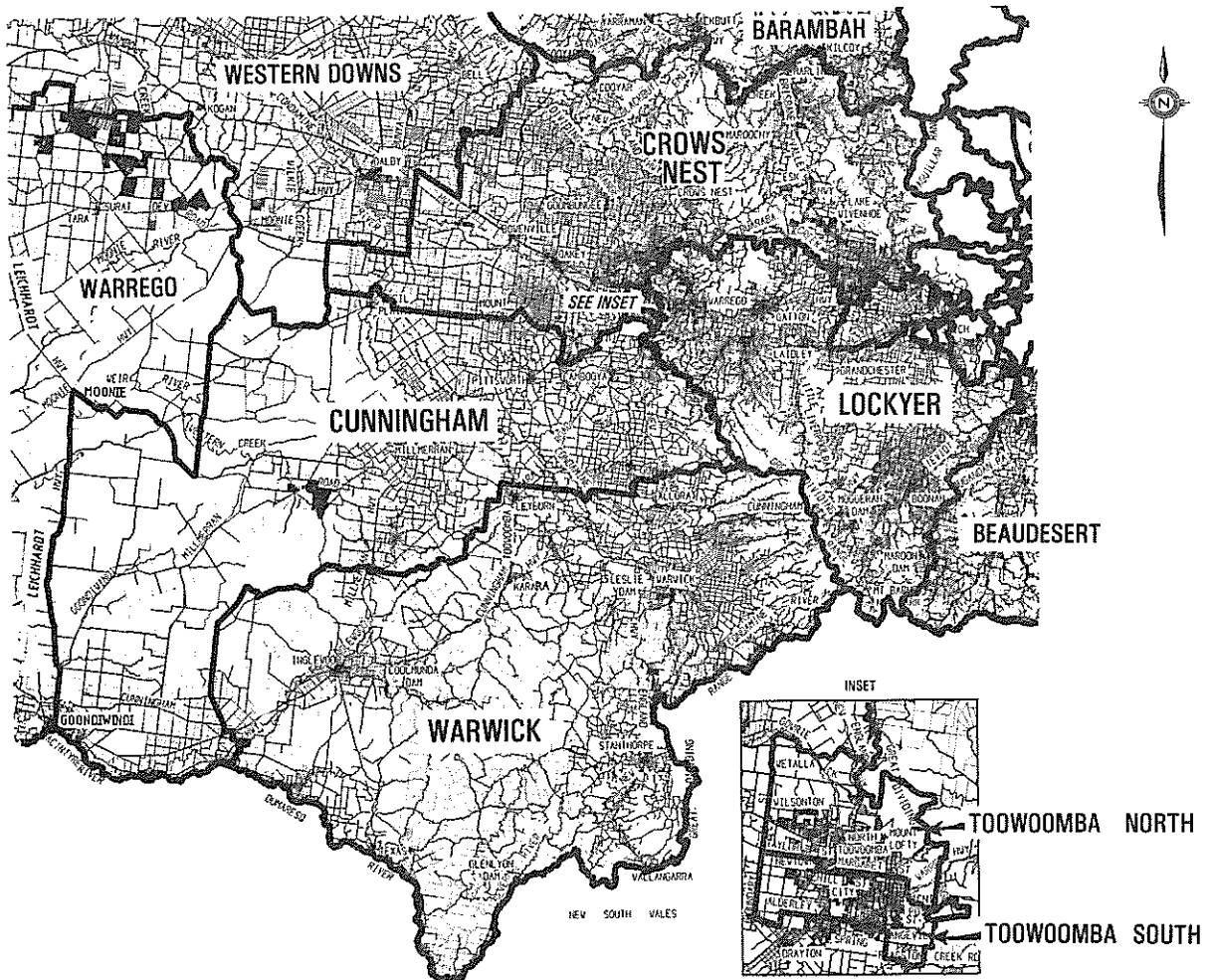
## HERVEY BAY REGION

### NOVEMBER 1991



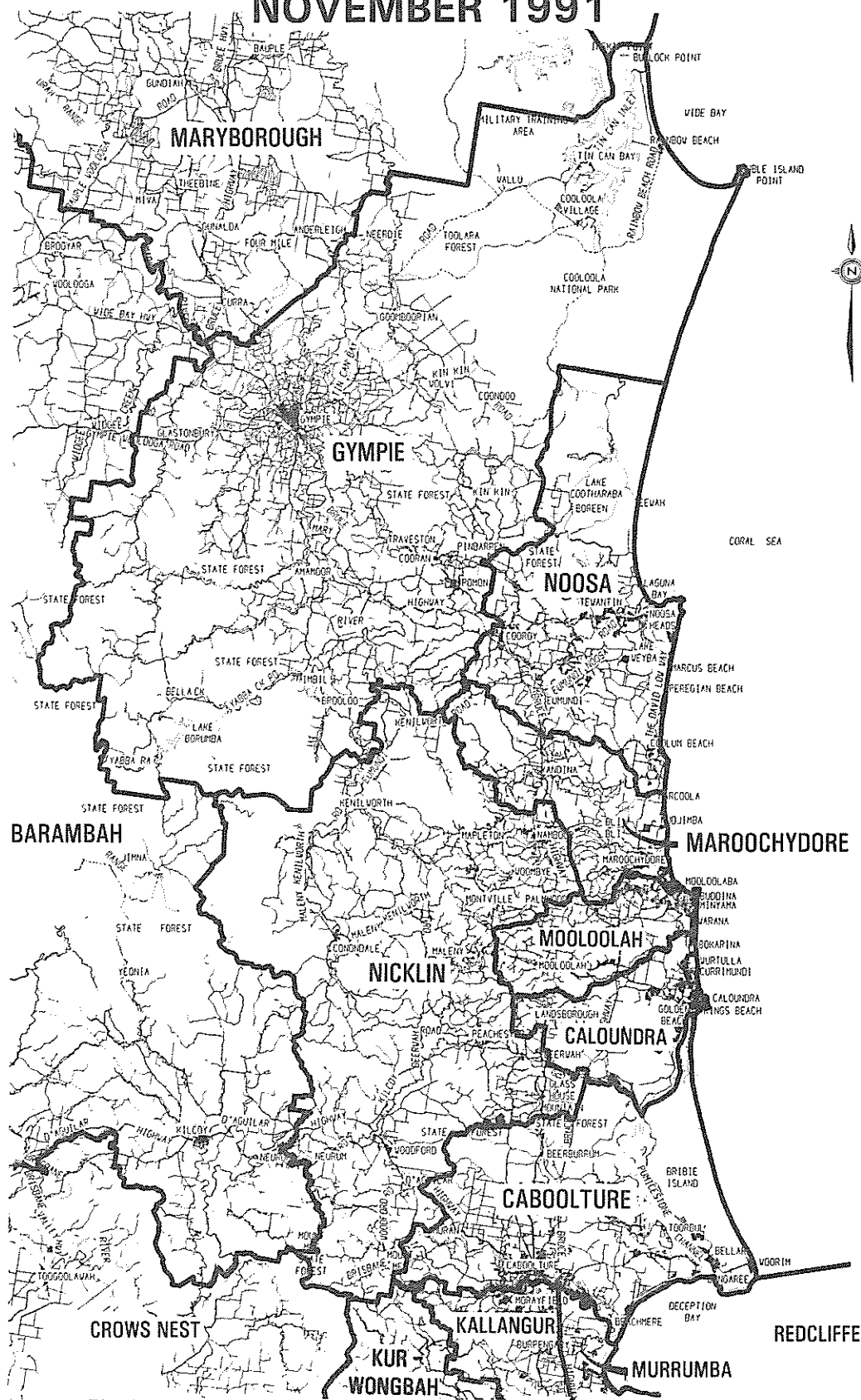
ELECTORAL AND ADMINISTRATIVE REVIEW COMMISSION  
 © Prepared by the Department of Lands, Queensland, 1991.

# QUEENSLAND ELECTORAL BOUNDARIES DARLING DOWNS REGION NOVEMBER 1991



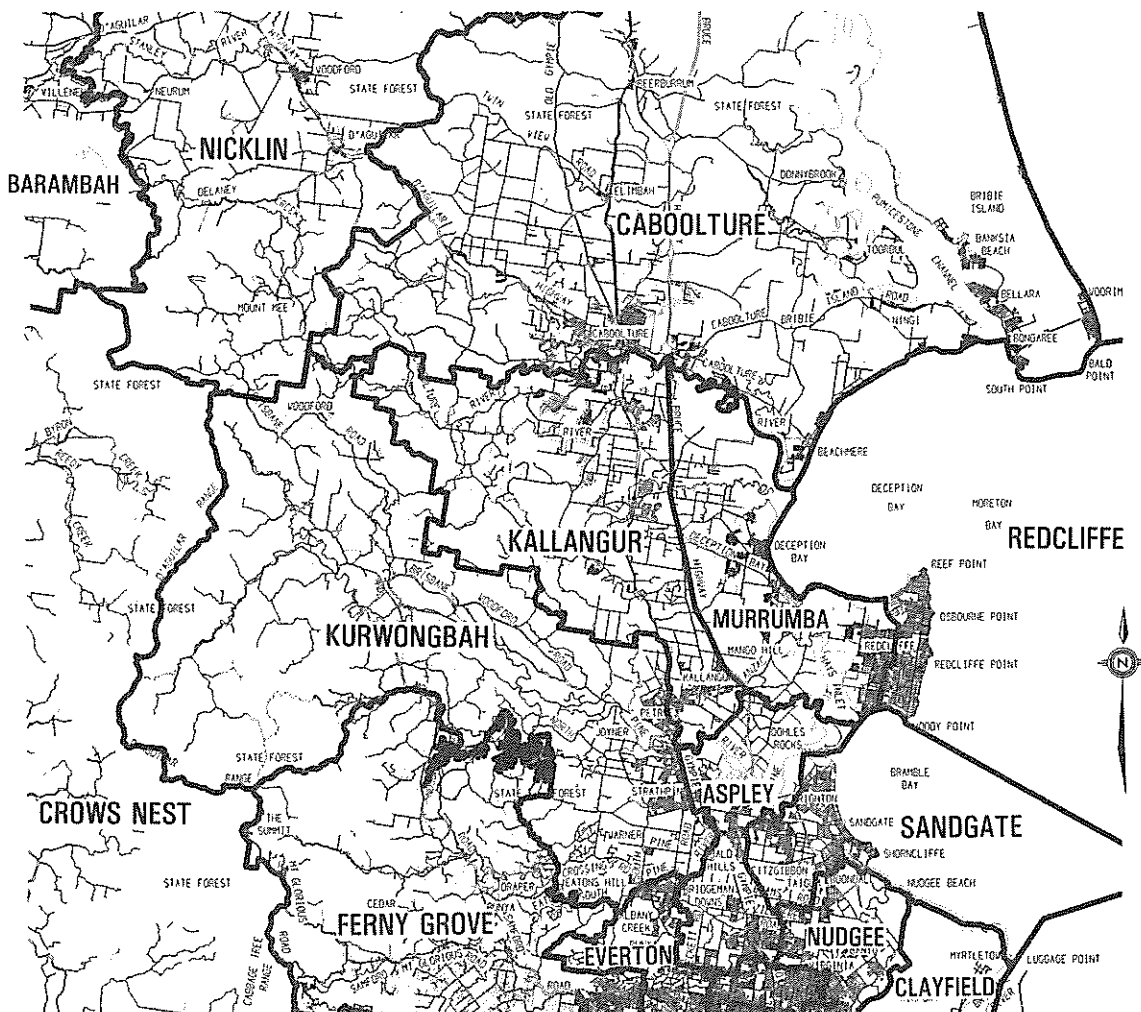
ELECTORAL AND ADMINISTRATIVE REVIEW COMMISSION

© Prepared by the Department of Lands, Queensland, 1991.



ELECTORAL AND ADMINISTRATIVE REVIEW COMMISSION  
© Prepared by the Department of Lands, Queensland, 1991.

# QUEENSLAND ELECTORAL BOUNDARIES PINE RIVERS REGION NOVEMBER 1991



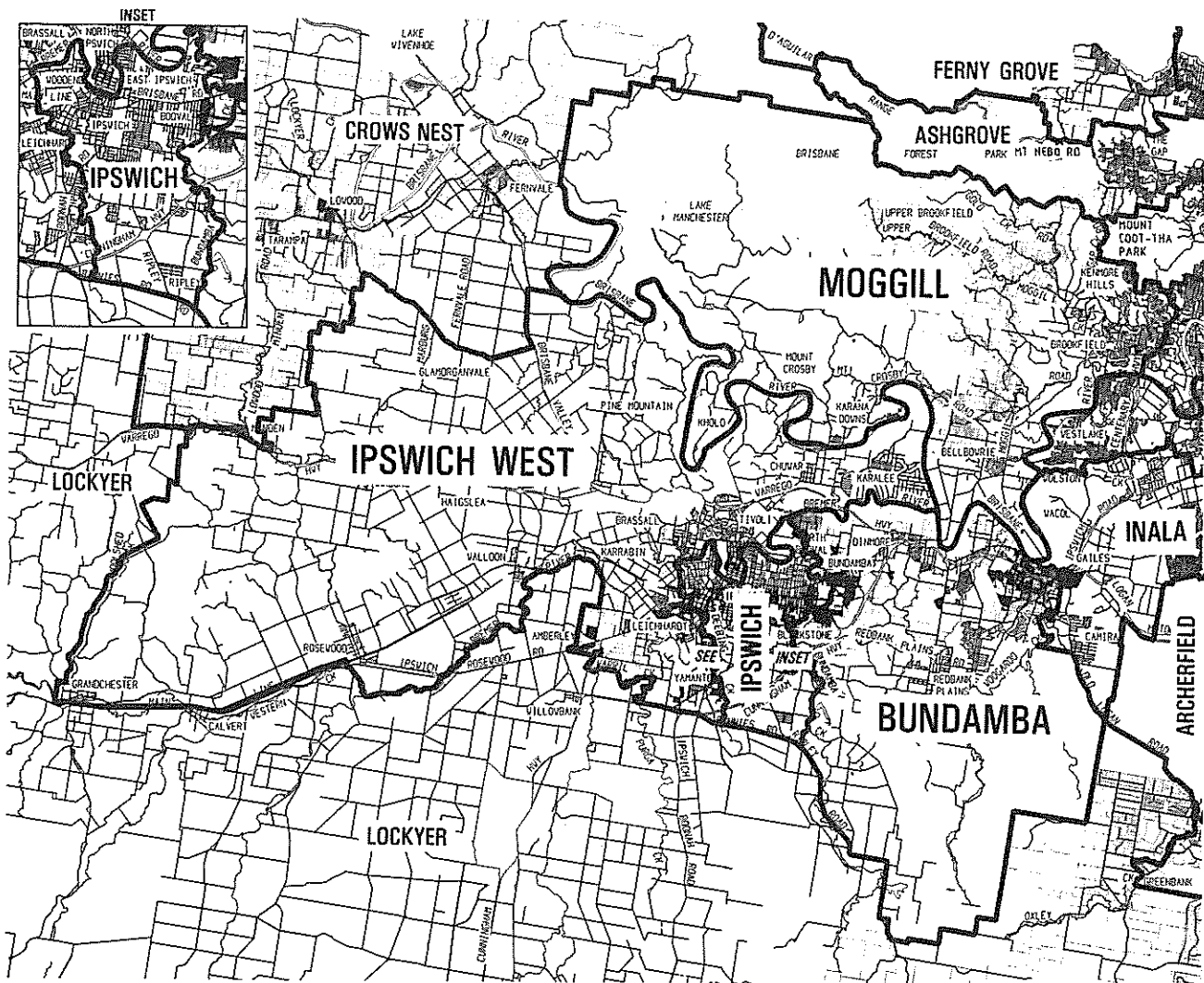
ELECTORAL AND ADMINISTRATIVE REVIEW COMMISSION

© Prepared by the Department of Lands, Queensland, 1991.

## QUEENSLAND ELECTORAL BOUNDARIES

## IPSWICH REGION

NOVEMBER 1991



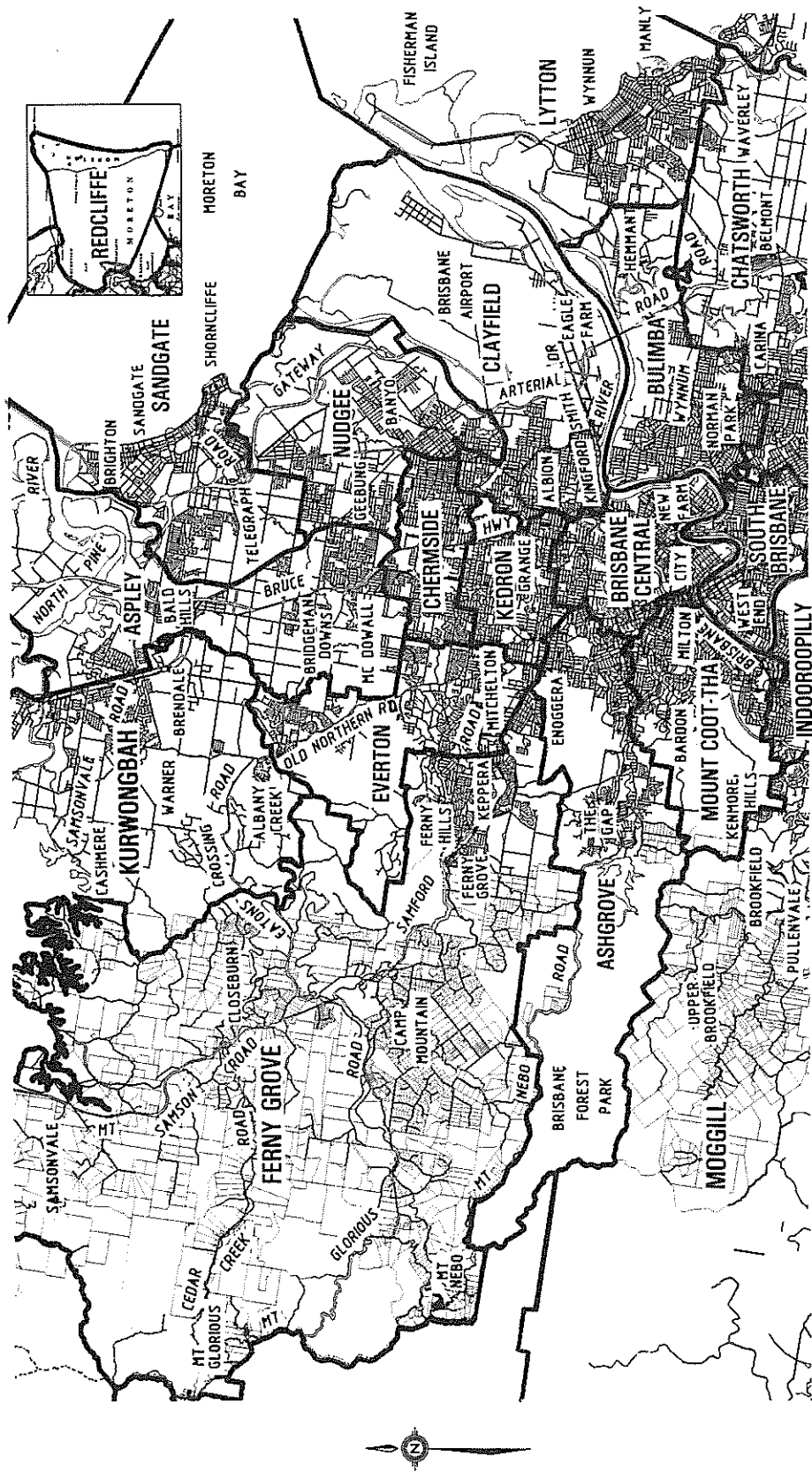
ELECTORAL AND ADMINISTRATIVE REVIEW COMMISSION

© Prepared by the Department of Lands, Queensland, 1991.



QUEENSLAND ELECTORAL BOUNDARIES  
BRISBANE NORTH REGION

NOVEMBER 1991

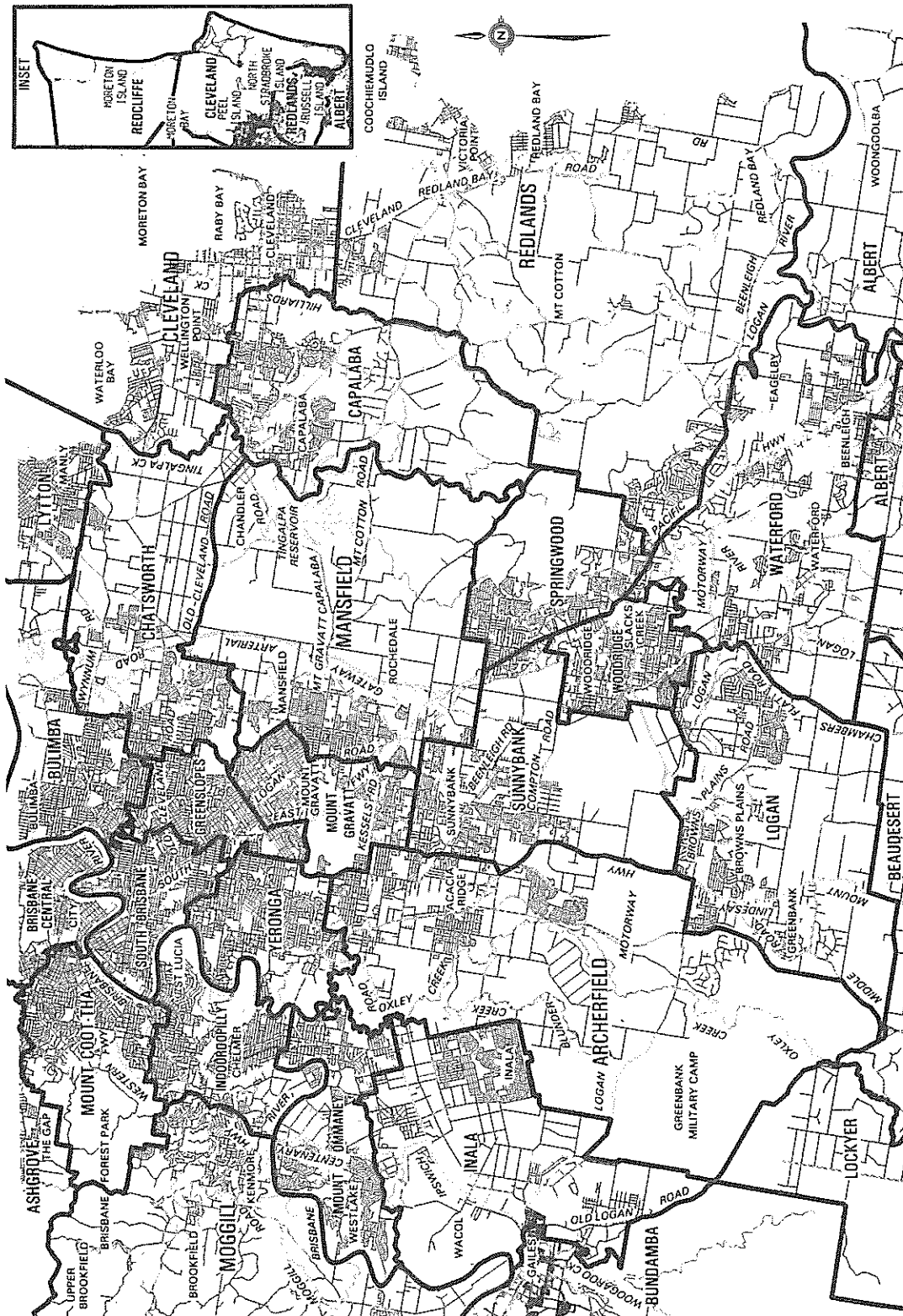


ELECTORAL AND ADMINISTRATIVE REVIEW COMMISSION

© Prepared by the Department of Lands, Queensland, 1991.

# QUEENSLAND ELECTORAL BOUNDARIES NOVEMBER 1991

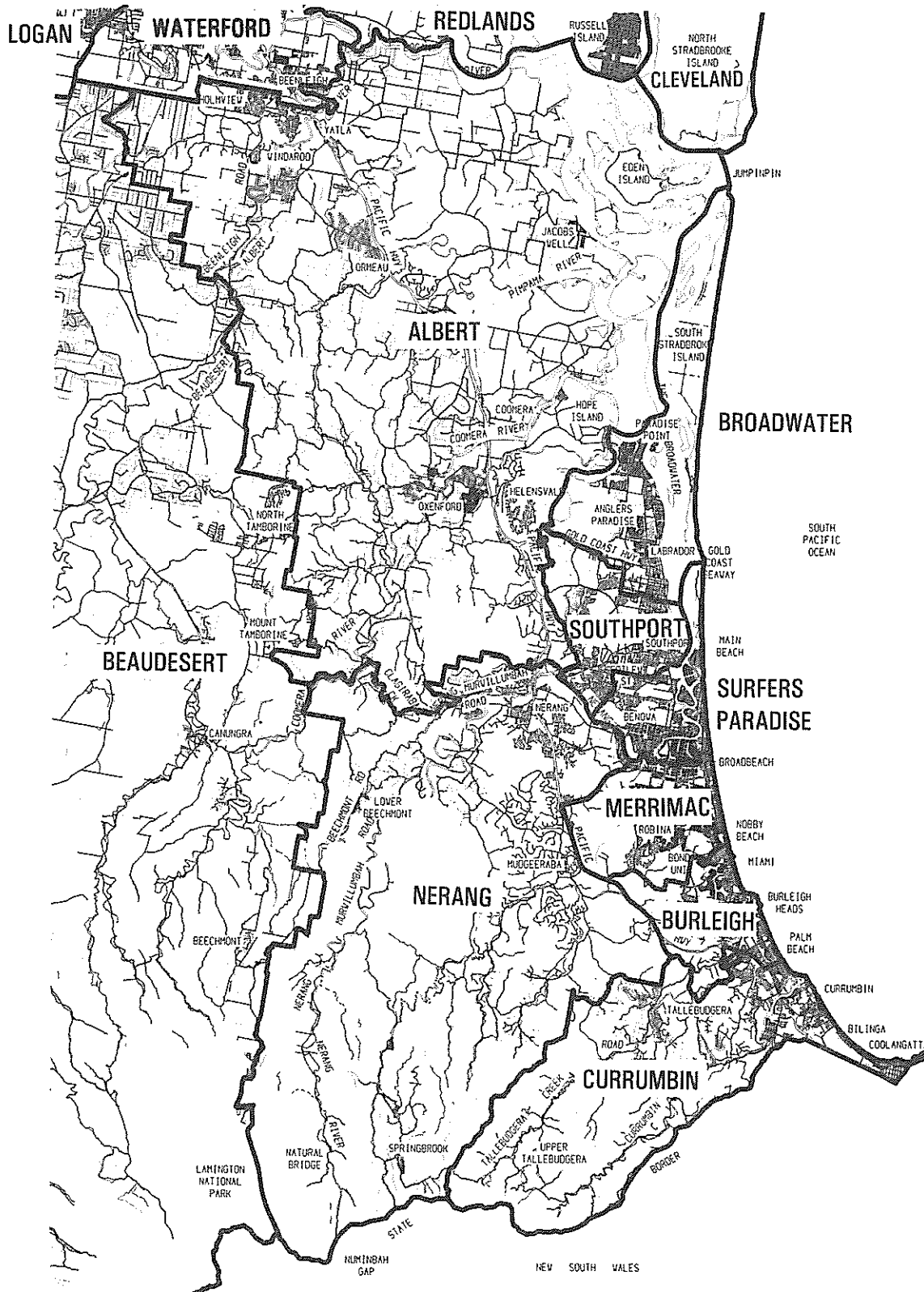
## BRISBANE SOUTH REGION



ELECTORAL AND ADMINISTRATIVE REVIEW COMMISSION  
© Prepared by the Department of Lands, Queensland, 1991.

# QUEENSLAND ELECTORAL BOUNDARIES GOLD COAST REGION

## NOVEMBER 1991



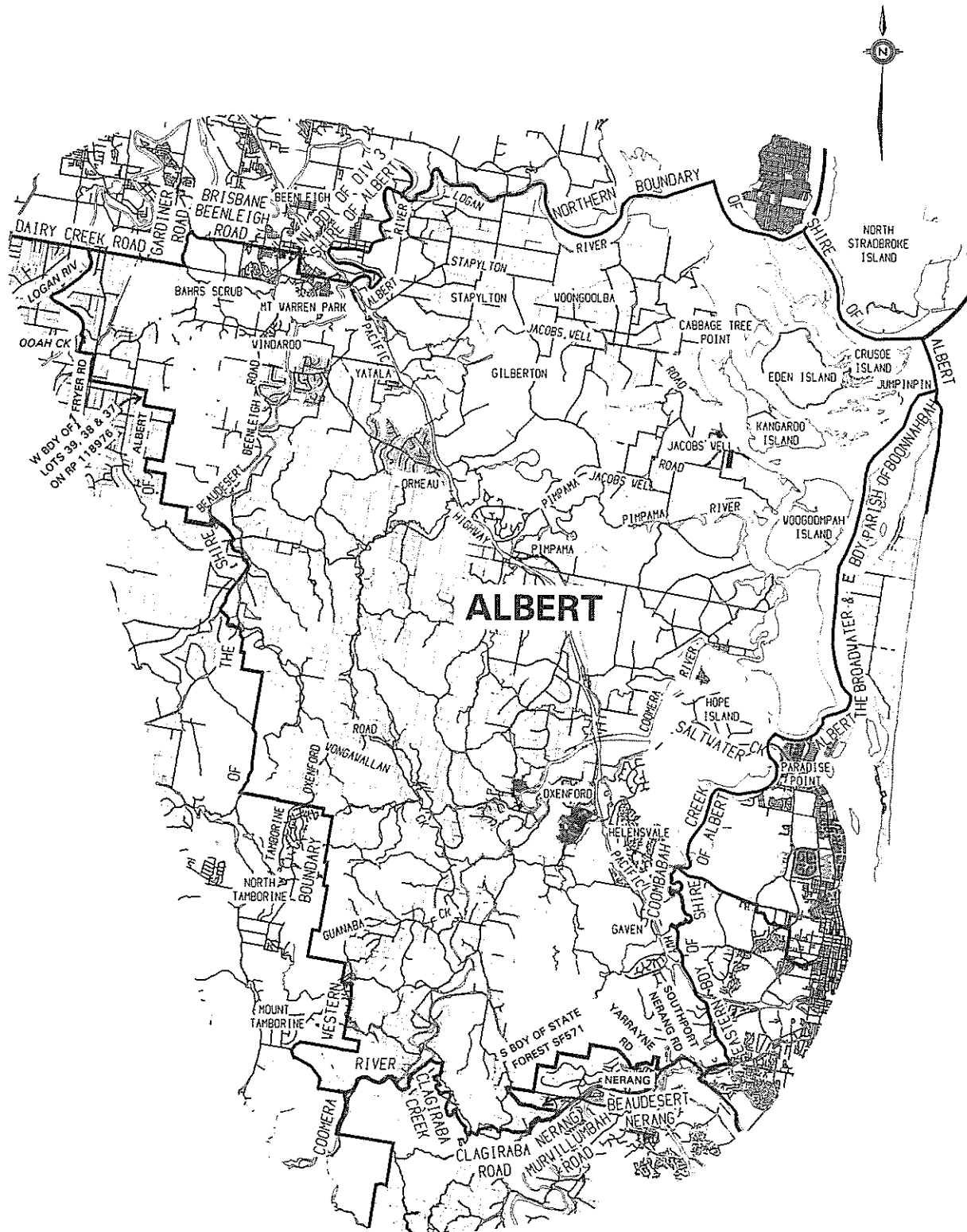
ELECTORAL AND ADMINISTRATIVE REVIEW COMMISSION

© Prepared by the Department of Lands, Queensland, 1991.

94

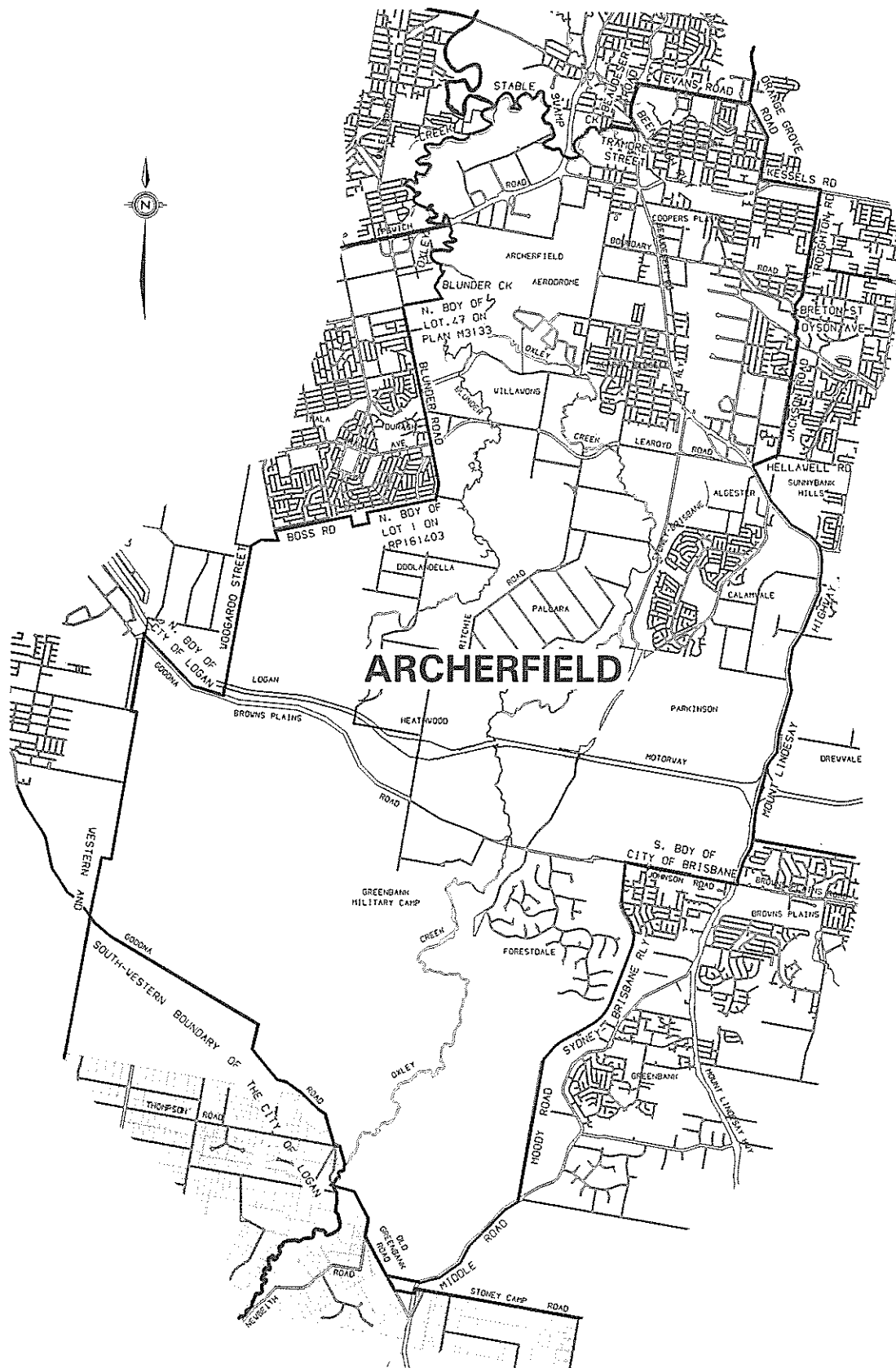
*Electoral Districts Act 1991***DETERMINATION OF QUEENSLAND  
ELECTORAL DISTRICTS****NOVEMBER 1991****MAPS OF 89  
INDIVIDUAL ELECTORAL DISTRICTS**

# QUEENSLAND ELECTORAL DISTRICT BOUNDARIES NOVEMBER 1991



ELECTORAL AND ADMINISTRATIVE REVIEW COMMISSION

© Prepared by the Department of Lands, Queensland, 1991.



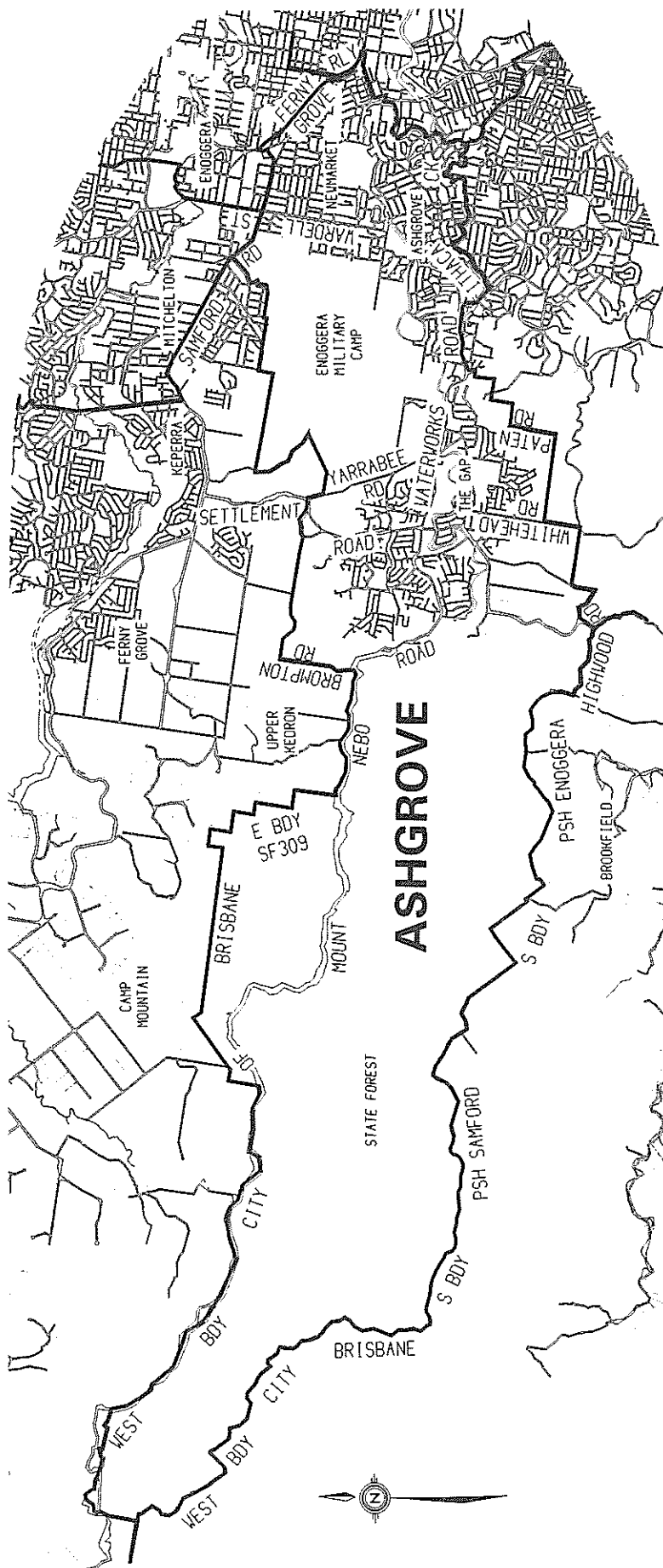
# QUEENSLAND ELECTORAL DISTRICT BOUNDARIES NOVEMBER 1991

ELECTORAL AND ADMINISTRATIVE REVIEW COMMISSION

© Prepared by the Department of Lands, Queensland, 1991.

# QUEENSLAND ELECTORAL DISTRICT BOUNDARIES

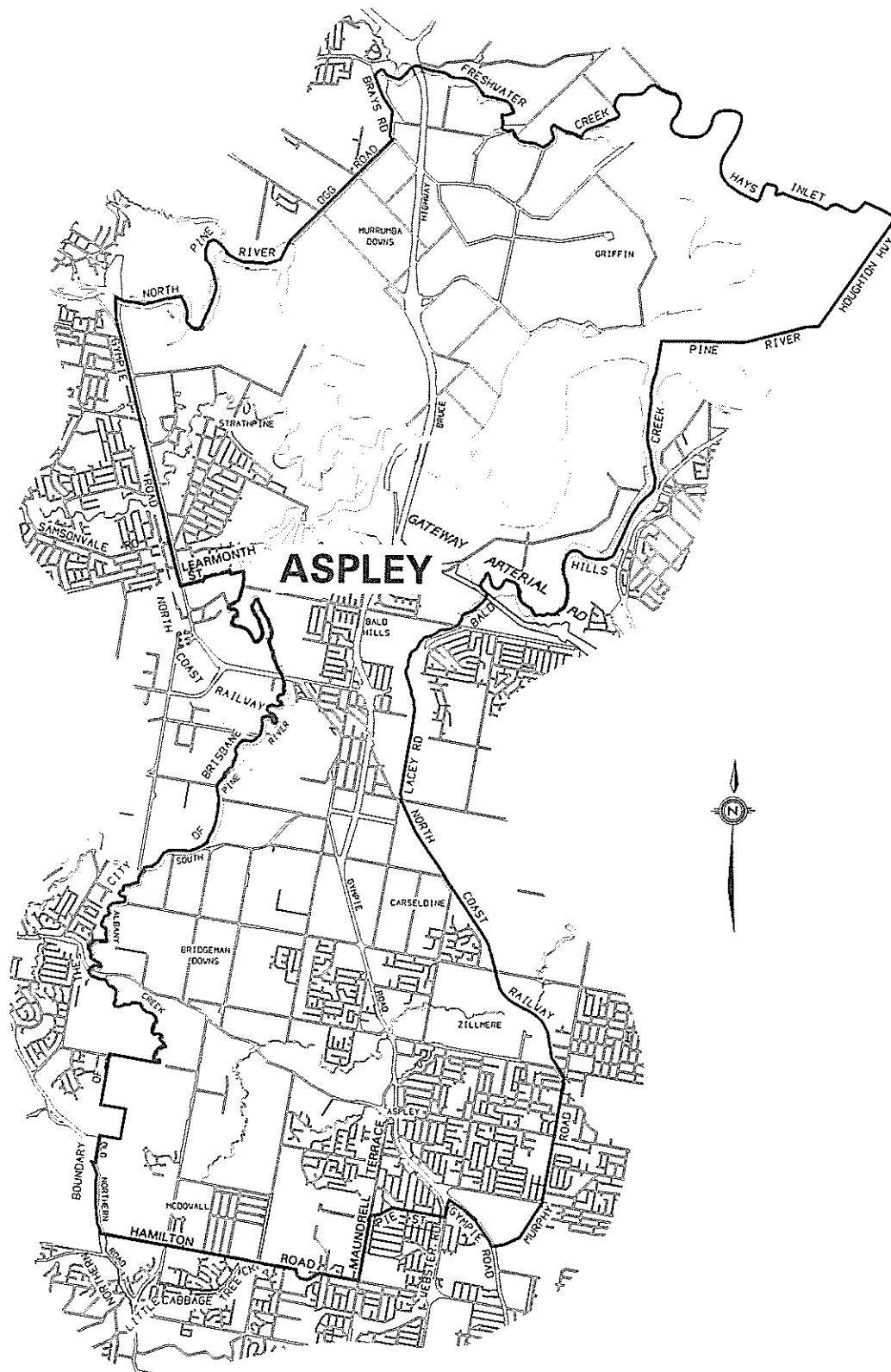
NOVEMBER 1991



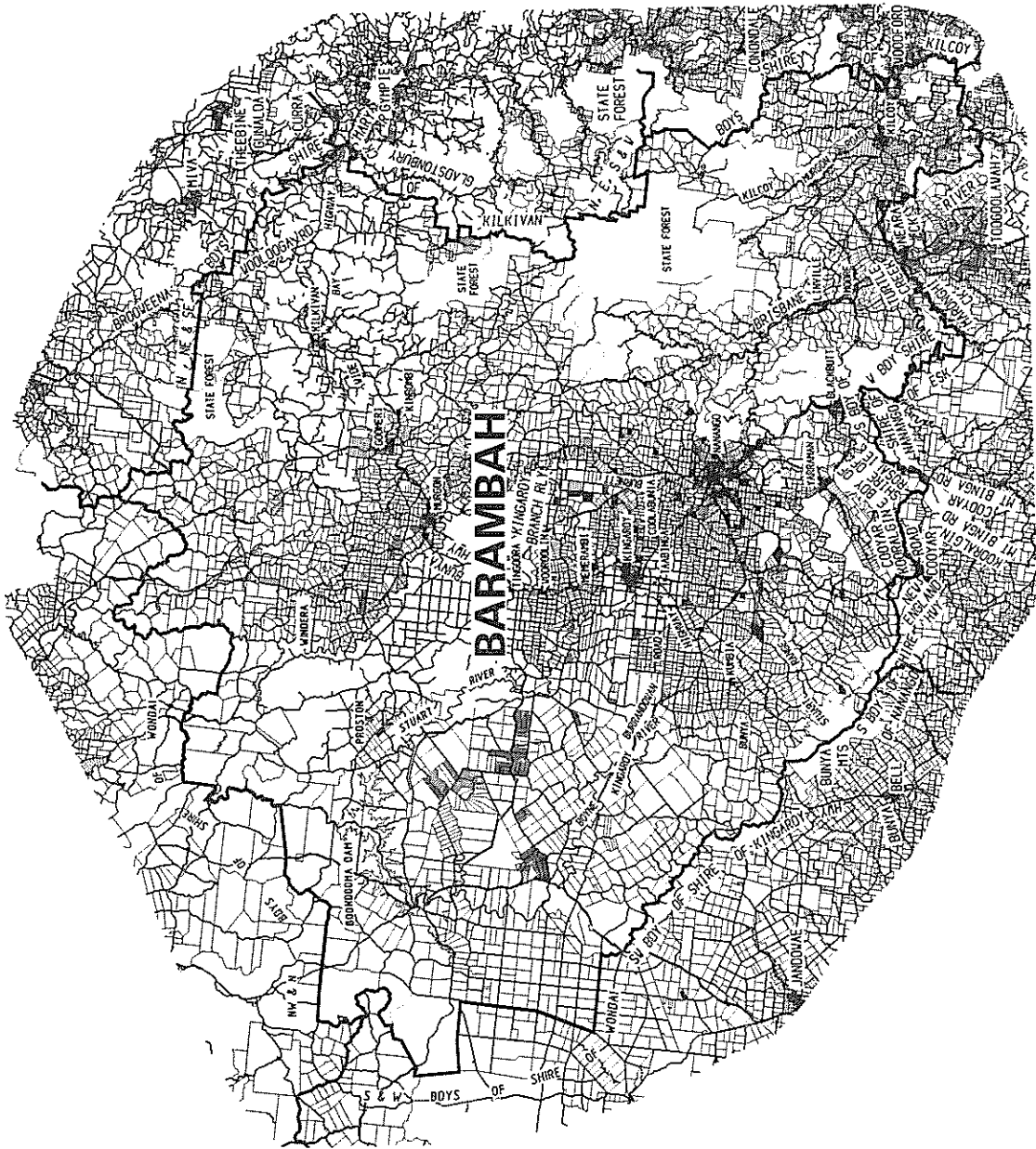
ELECTORAL AND ADMINISTRATIVE REVIEW COMMISSION

© Prepared by the Department of Lands, Queensland, 1991.

# QUEENSLAND ELECTORAL DISTRICT BOUNDARIES NOVEMBER 1991





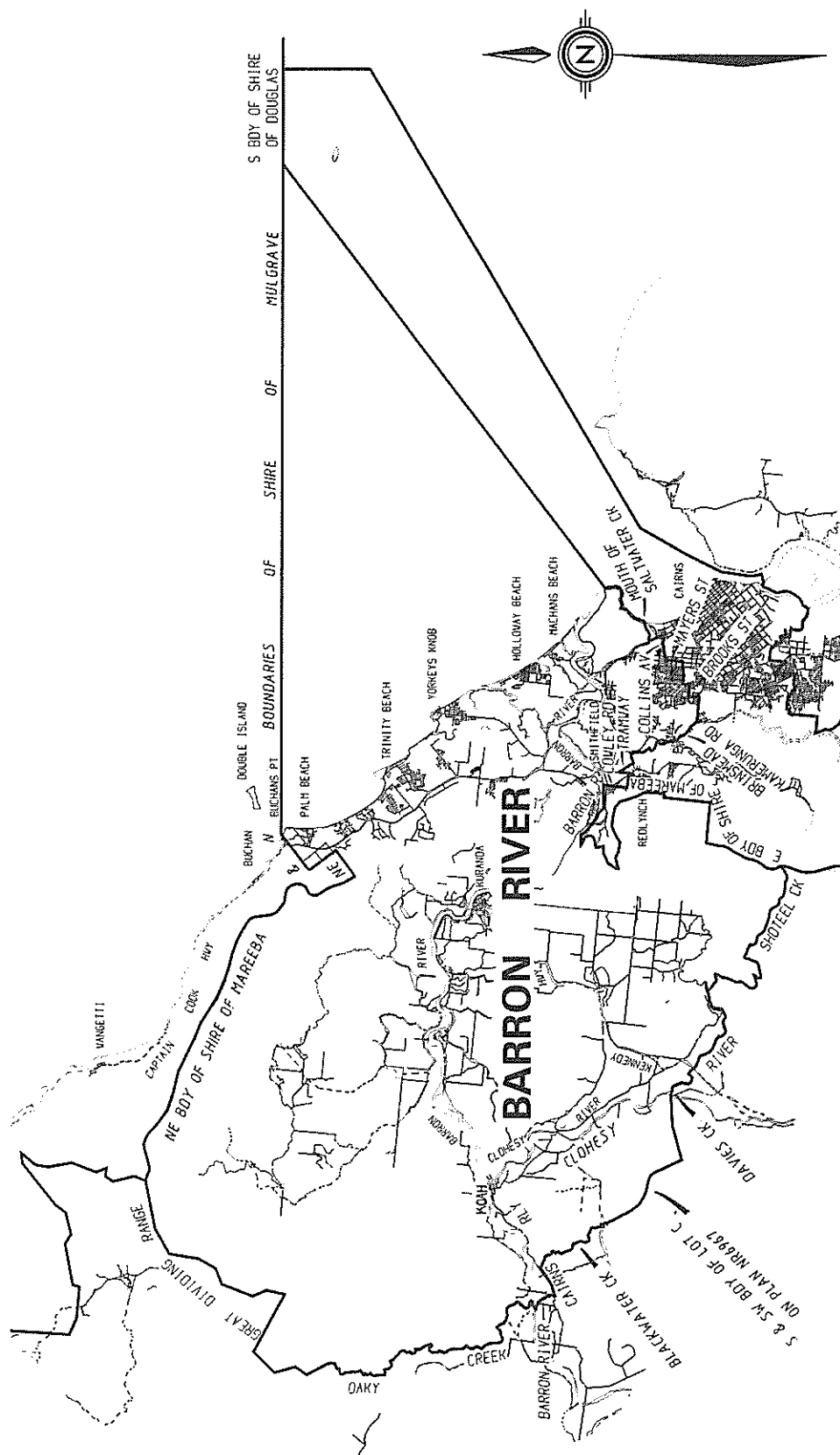


ELECTORAL AND ADMINISTRATIVE REVIEW COMMISSION  
© Prepared by the Department of Lands, Queensland, 1991.

QUEENSLAND ELECTORAL DISTRICT BOUNDARIES    NOVEMBER 1991

100

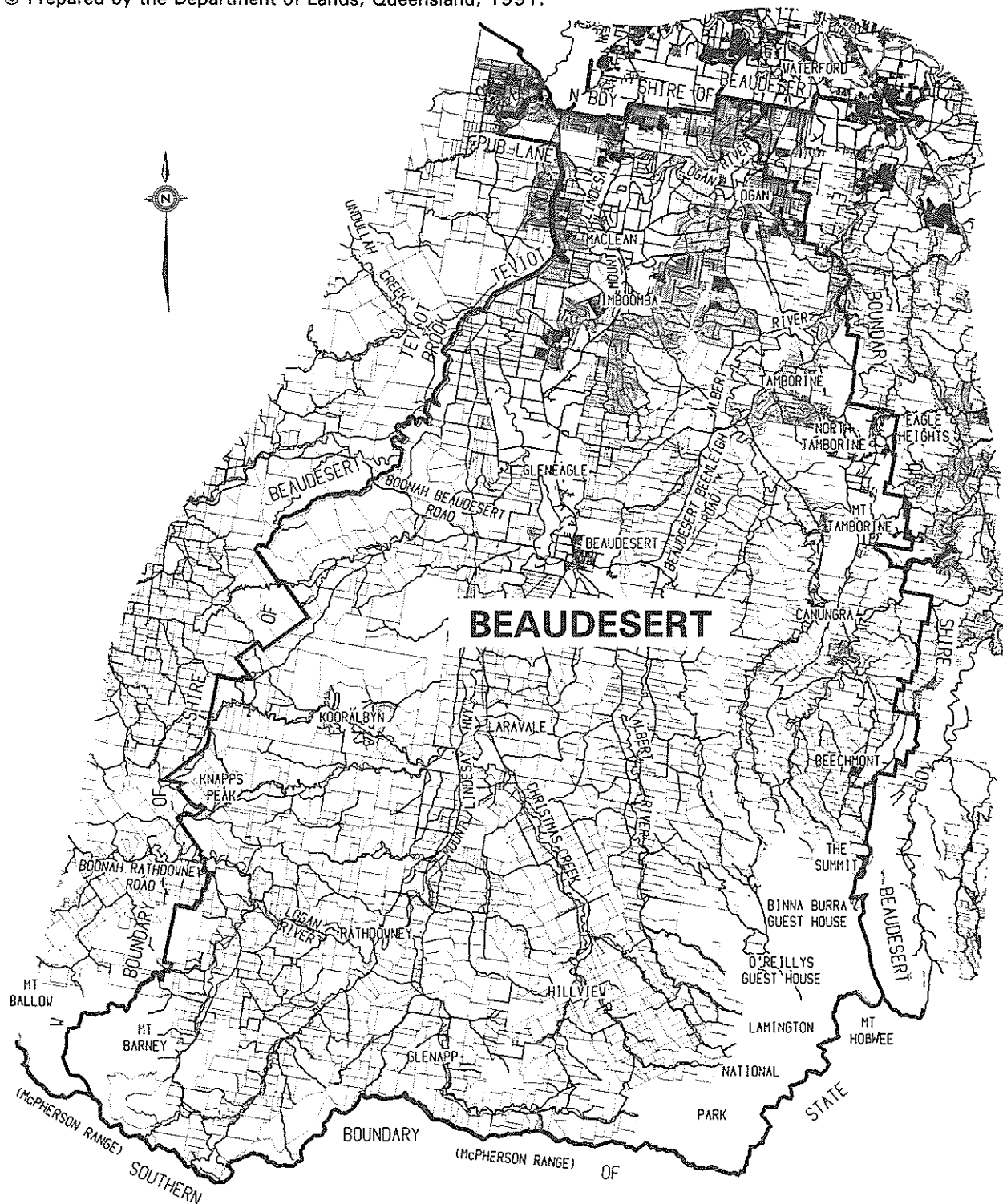
# QUEENSLAND ELECTORAL DISTRICT BOUNDARIES NOVEMBER 1991



ELECTORAL AND ADMINISTRATIVE REVIEW COMMISSION  
© Prepared by the Department of Lands, Queensland, 1991.

## ELECTORAL AND ADMINISTRATIVE REVIEW COMMISSION

© Prepared by the Department of Lands, Queensland, 1991.



# QUEENSLAND ELECTORAL DISTRICT BOUNDARIES NOVEMBER 1991

# QUEENSLAND ELECTORAL DISTRICT BOUNDARIES

## NOVEMBER 1991

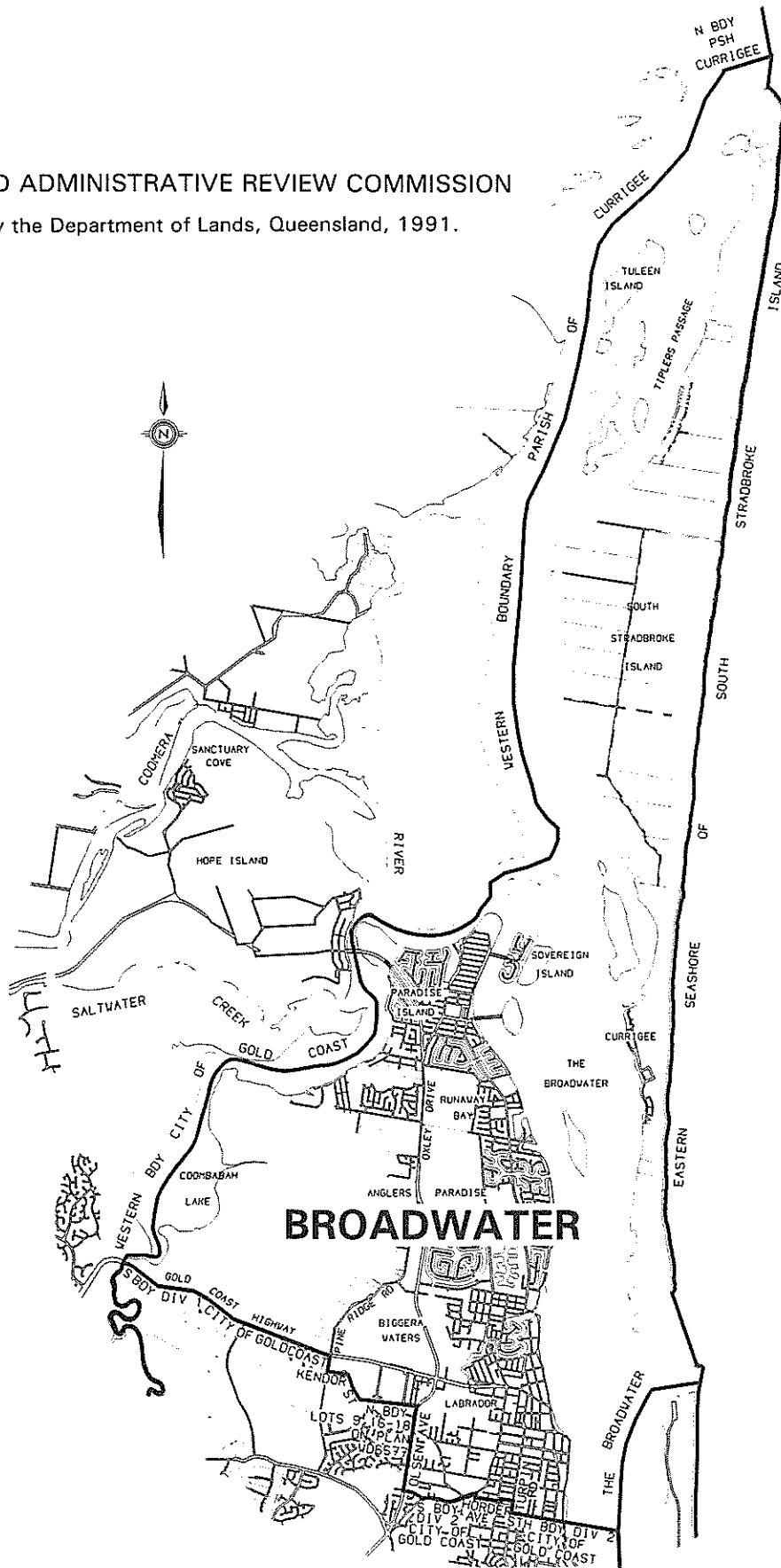


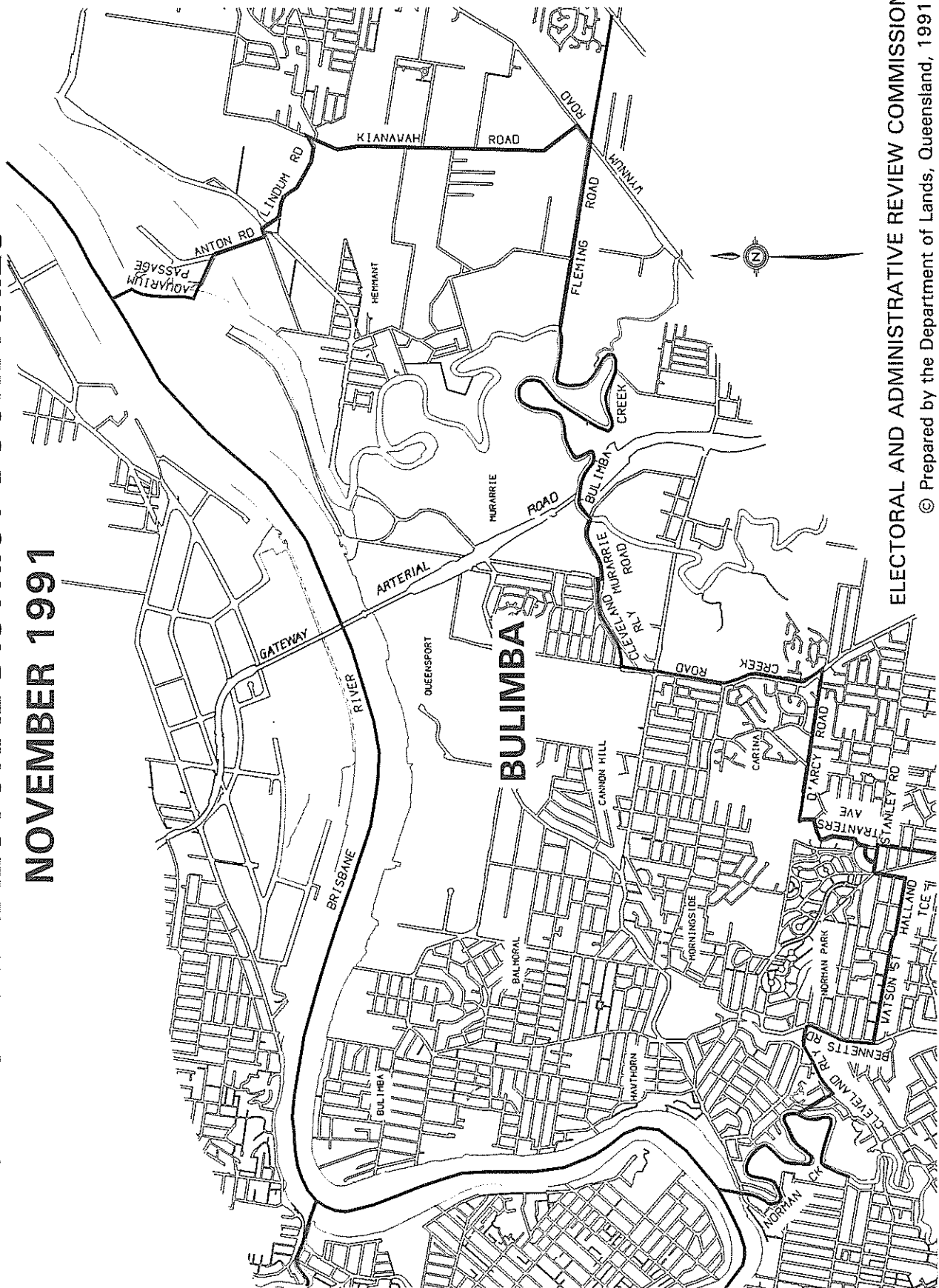
ELECTORAL AND ADMINISTRATIVE REVIEW COMMISSION

© Prepared by the Department of Lands, Queensland, 1991.

## ELECTORAL AND ADMINISTRATIVE REVIEW COMMISSION

© Prepared by the Department of Lands, Queensland, 1991.





© Prepared by the Department of Lands, Queensland, 1991.

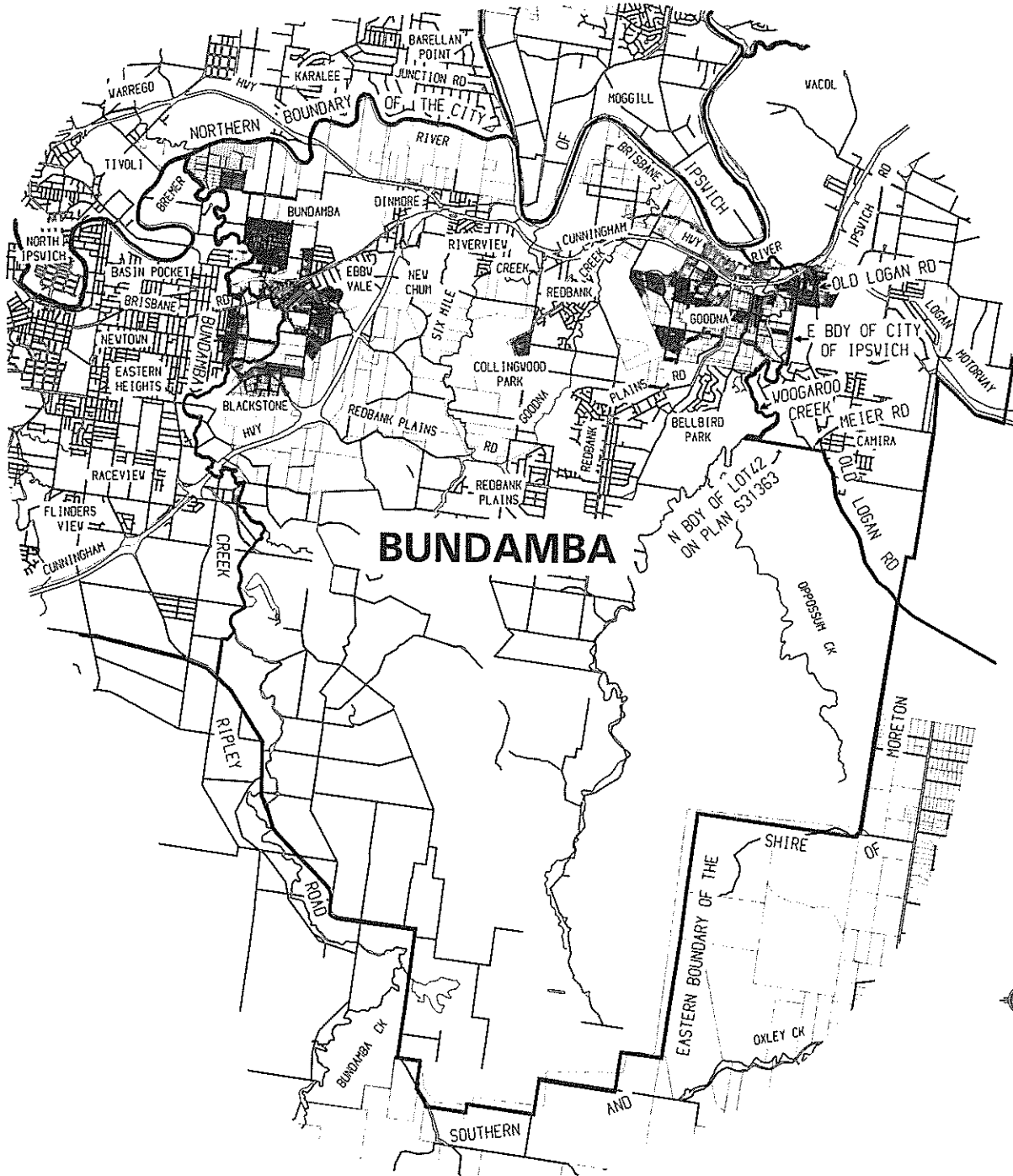
**QUEENSLAND ELECTORAL DISTRICT BOUNDARIES  
NOVEMBER 1991**



ELECTORAL AND ADMINISTRATIVE REVIEW COMMISSION  
© Prepared by the Department of Lands, Queensland 1991.

## ELECTORAL AND ADMINISTRATIVE REVIEW COMMISSION

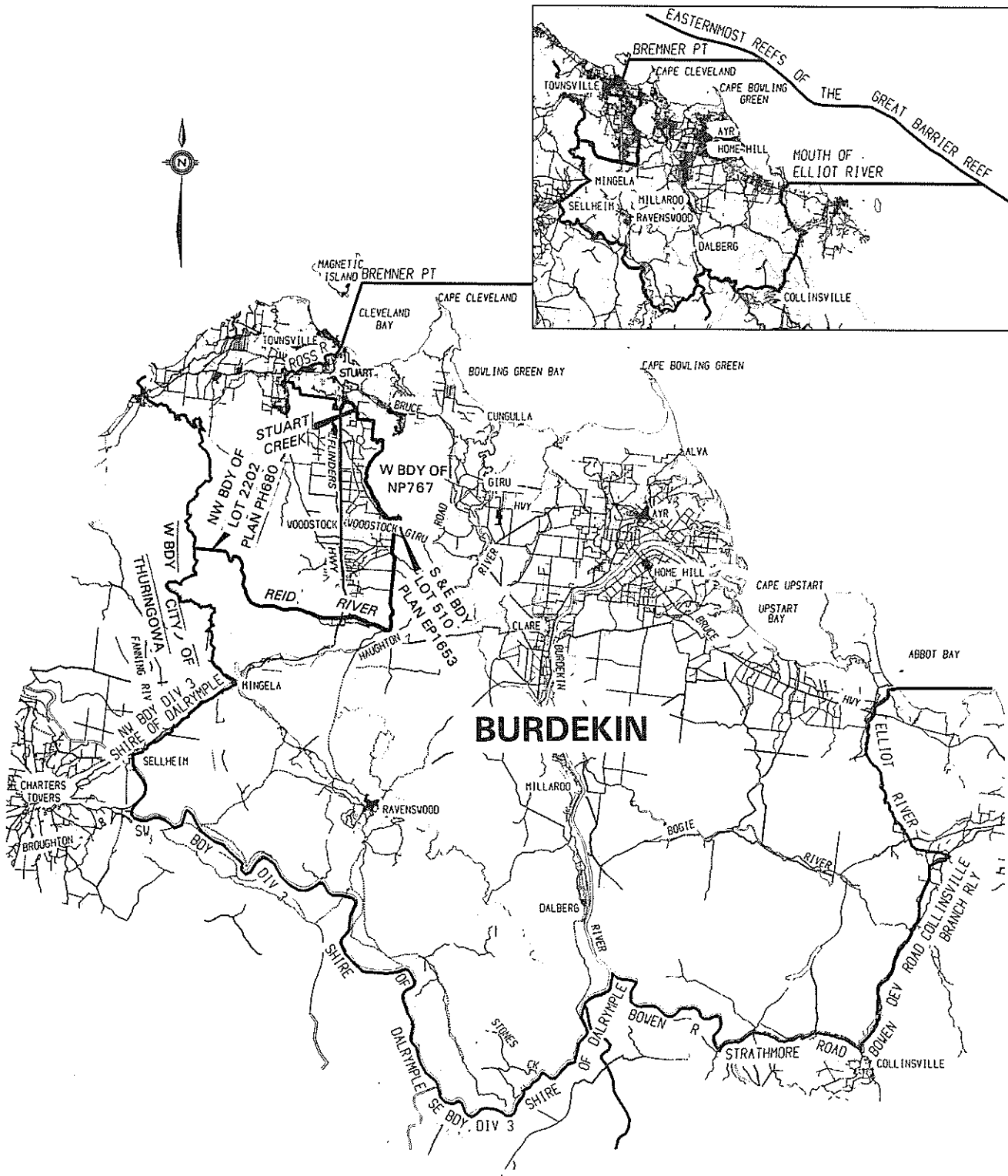
© Prepared by the Department of Lands, Queensland, 1991.

**QUEENSLAND ELECTORAL DISTRICT BOUNDARIES  
NOVEMBER 1991**



## ELECTORAL AND ADMINISTRATIVE REVIEW COMMISSION

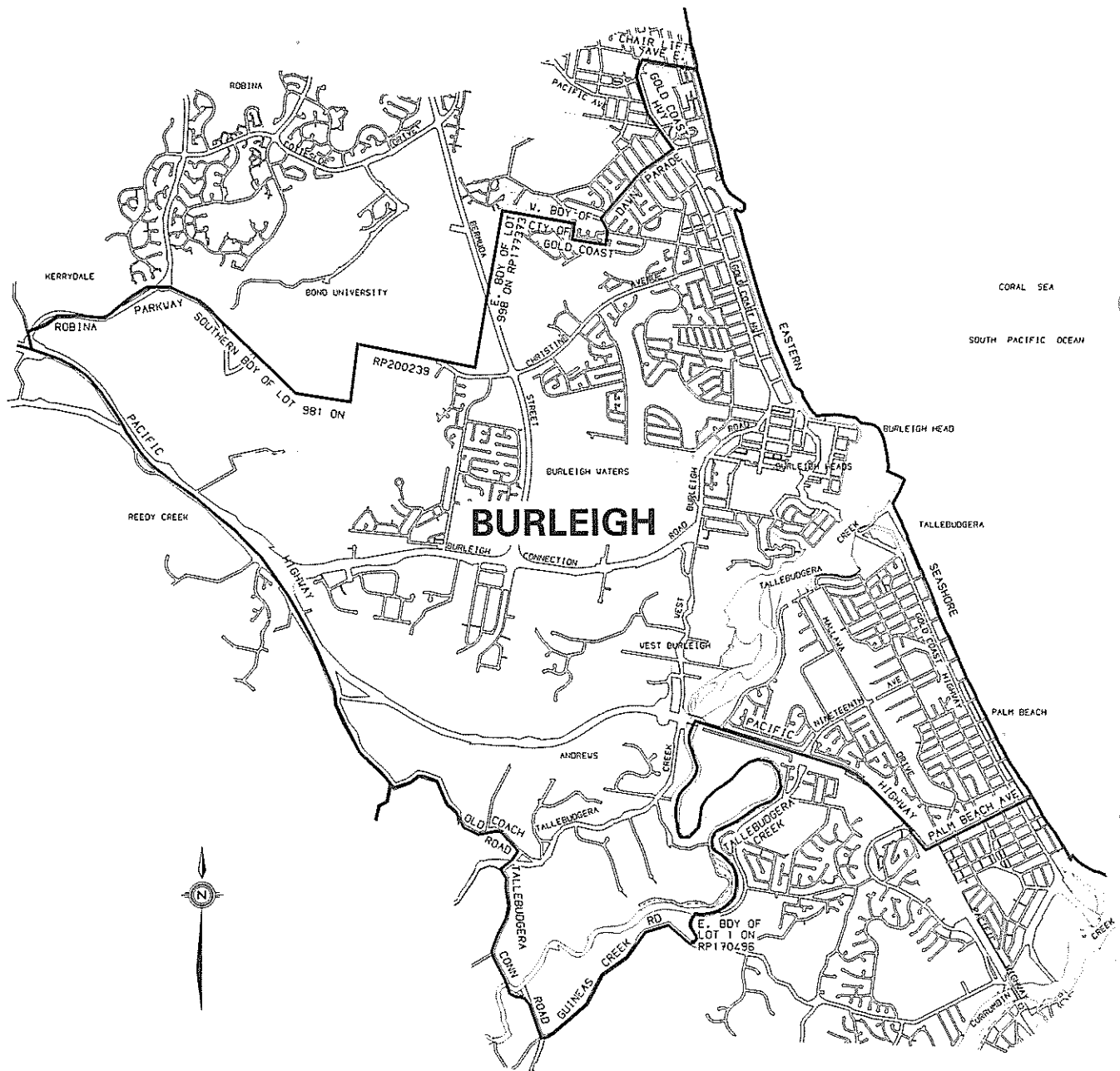
© Prepared by the Department of Lands, Queensland, 1991.



# QUEENSLAND ELECTORAL DISTRICT BOUNDARIES

## NOVEMBER 1991

# QUEENSLAND ELECTORAL DISTRICT BOUNDARIES NOVEMBER 1991

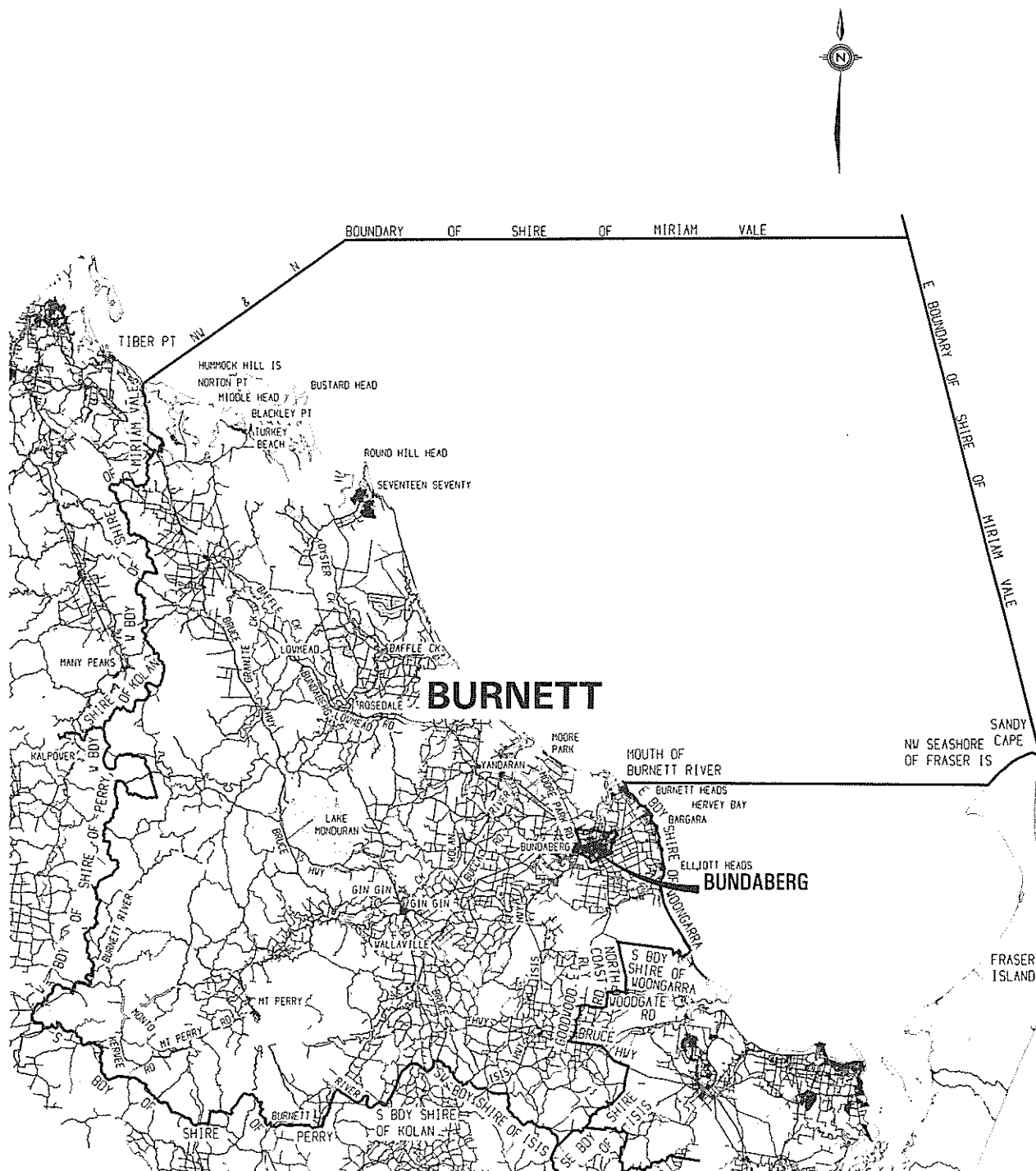


ELECTORAL AND ADMINISTRATIVE REVIEW COMMISSION

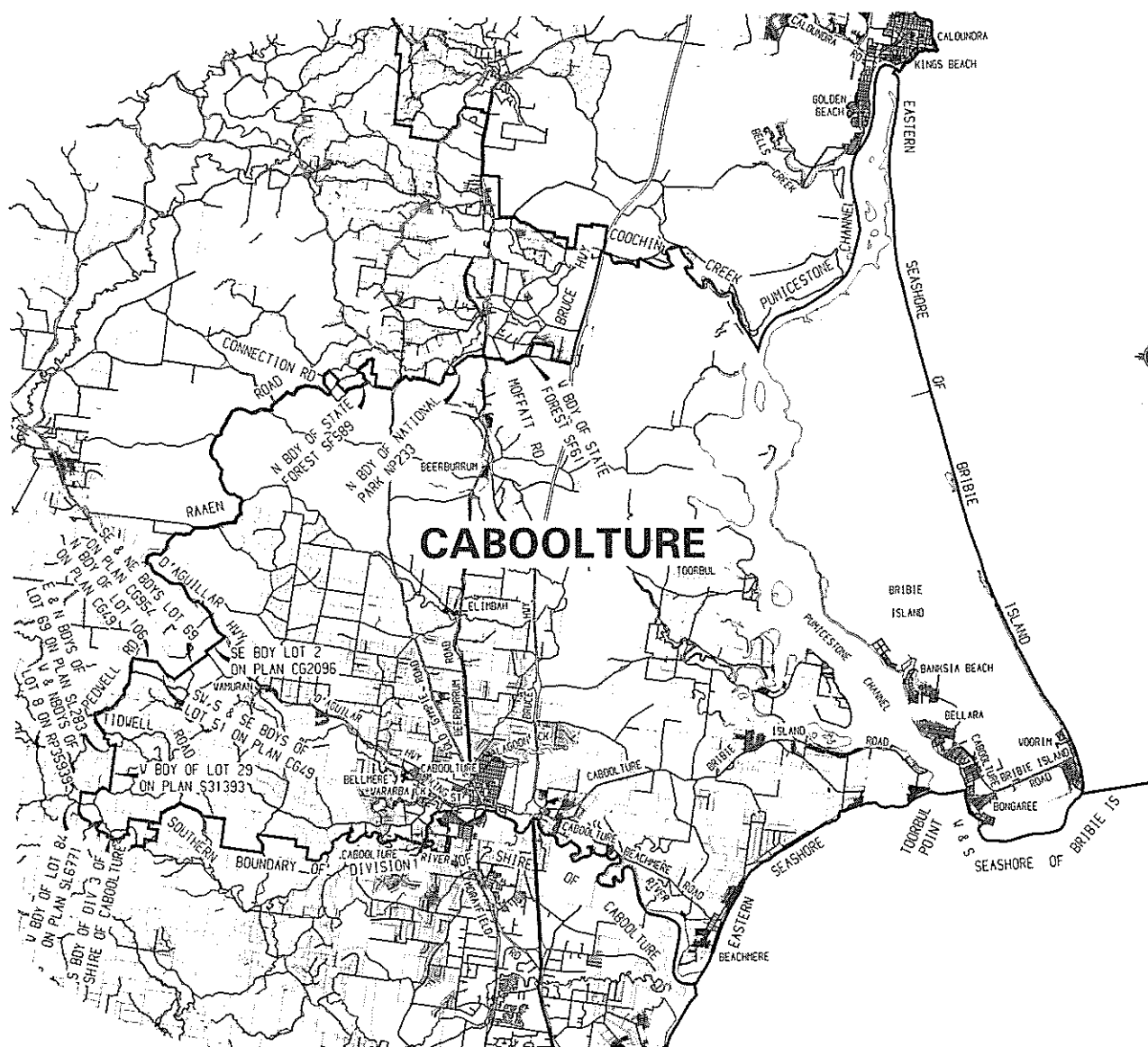
© Prepared by the Department of Lands, Queensland, 1991.

## ELECTORAL AND ADMINISTRATIVE REVIEW COMMISSION

© Prepared by the Department of Lands, Queensland, 1991.



# QUEENSLAND ELECTORAL DISTRICT BOUNDARIES NOVEMBER 1991



ELECTORAL AND ADMINISTRATIVE REVIEW COMMISSION

© Prepared by the Department of Lands, Queensland, 1991.





## ELECTORAL AND ADMINISTRATIVE REVIEW COMMISSION

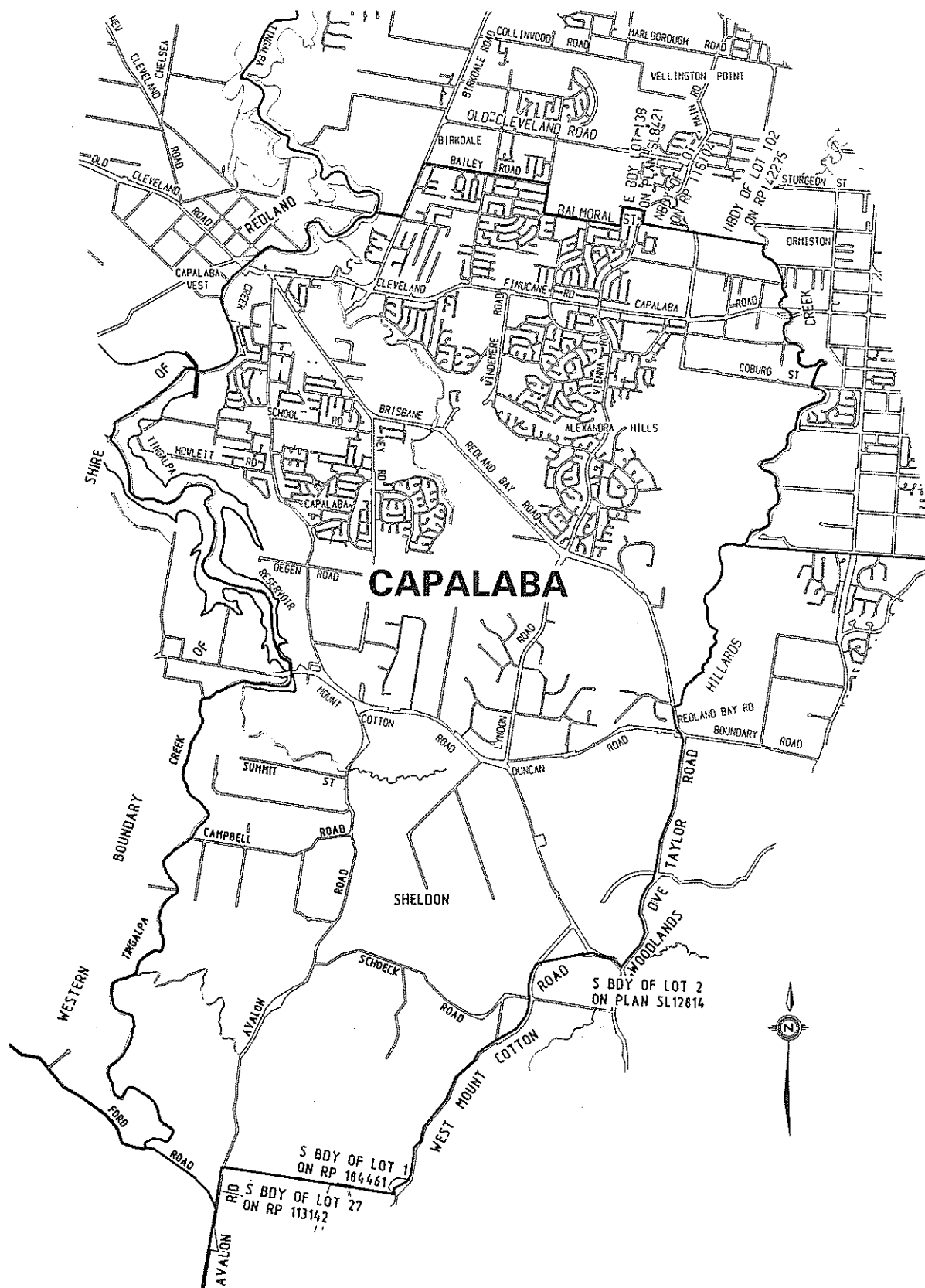
© Prepared by the Department of Lands, Queensland, 1991.



# QUEENSLAND ELECTORAL DISTRICT BOUNDARIES NOVEMBER 1991

## ELECTORAL AND ADMINISTRATIVE REVIEW COMMISSION

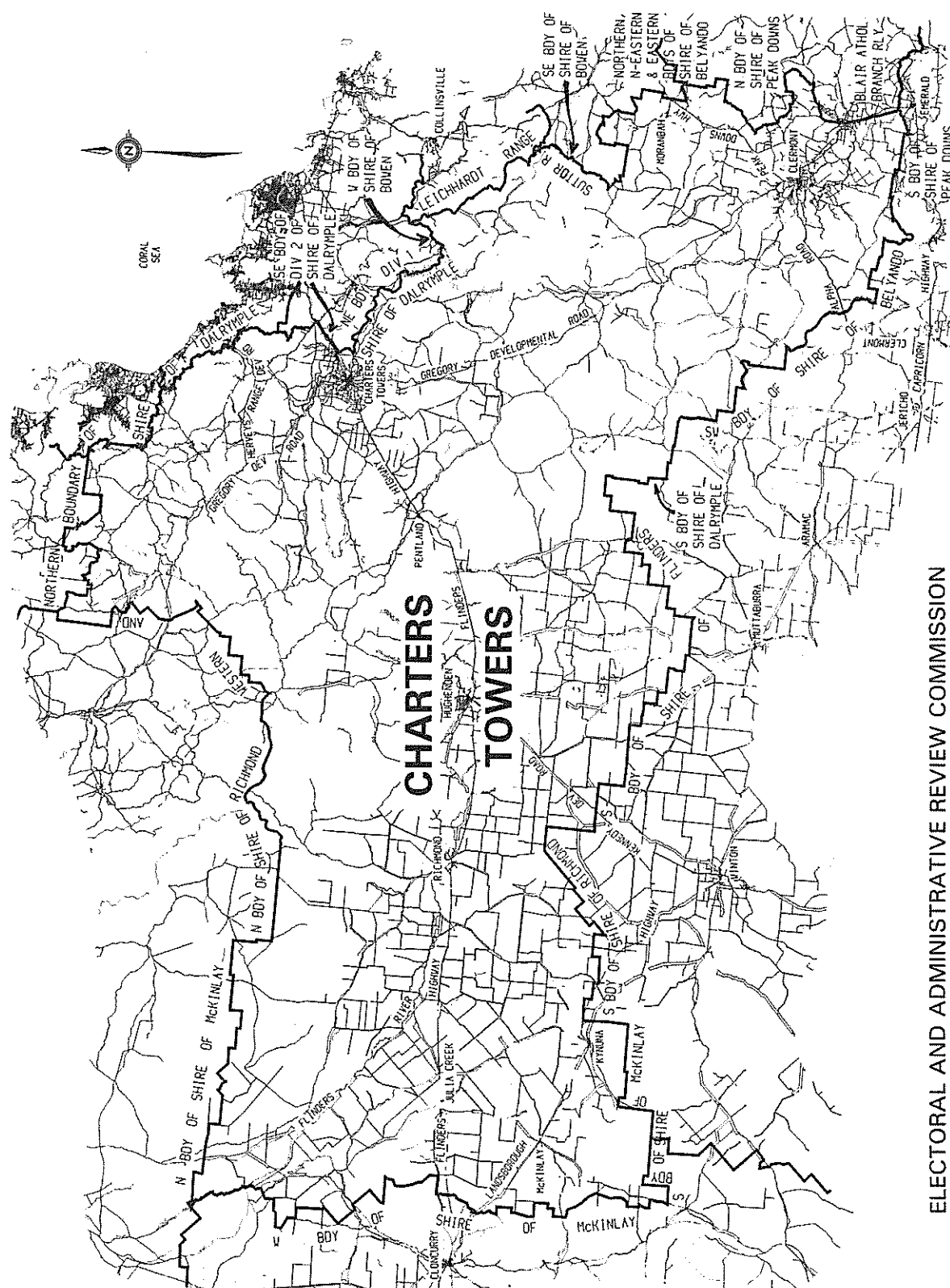
© Prepared by the Department of Lands, Queensland, 1991.



**QUEENSLAND ELECTORAL DISTRICT BOUNDARIES  
NOVEMBER 1991**



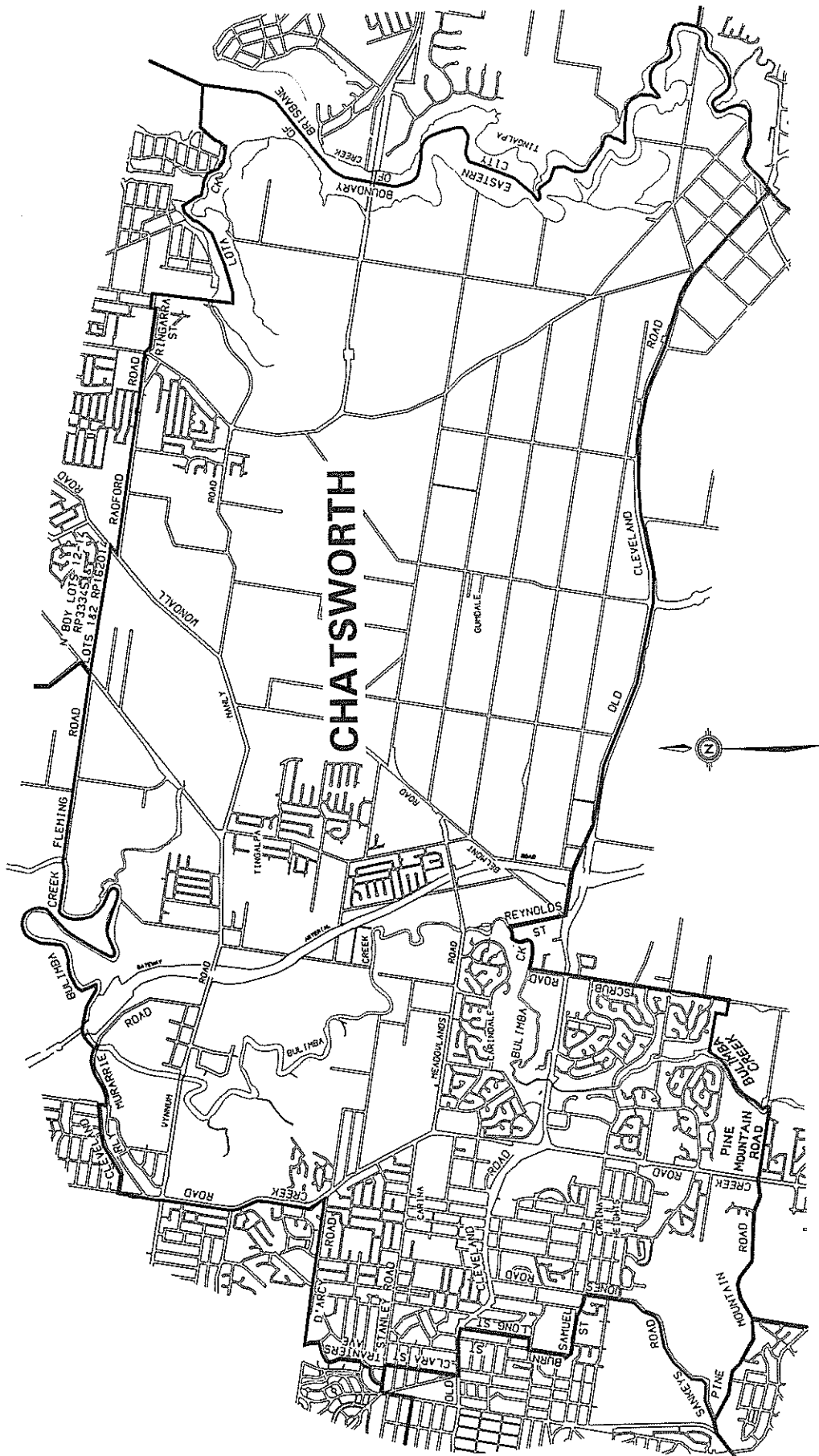
**QUEENSLAND ELECTORAL DISTRICT BOUNDARIES NOVEMBER 1991**



ELECTORAL AND ADMINISTRATIVE REVIEW COMMISSION

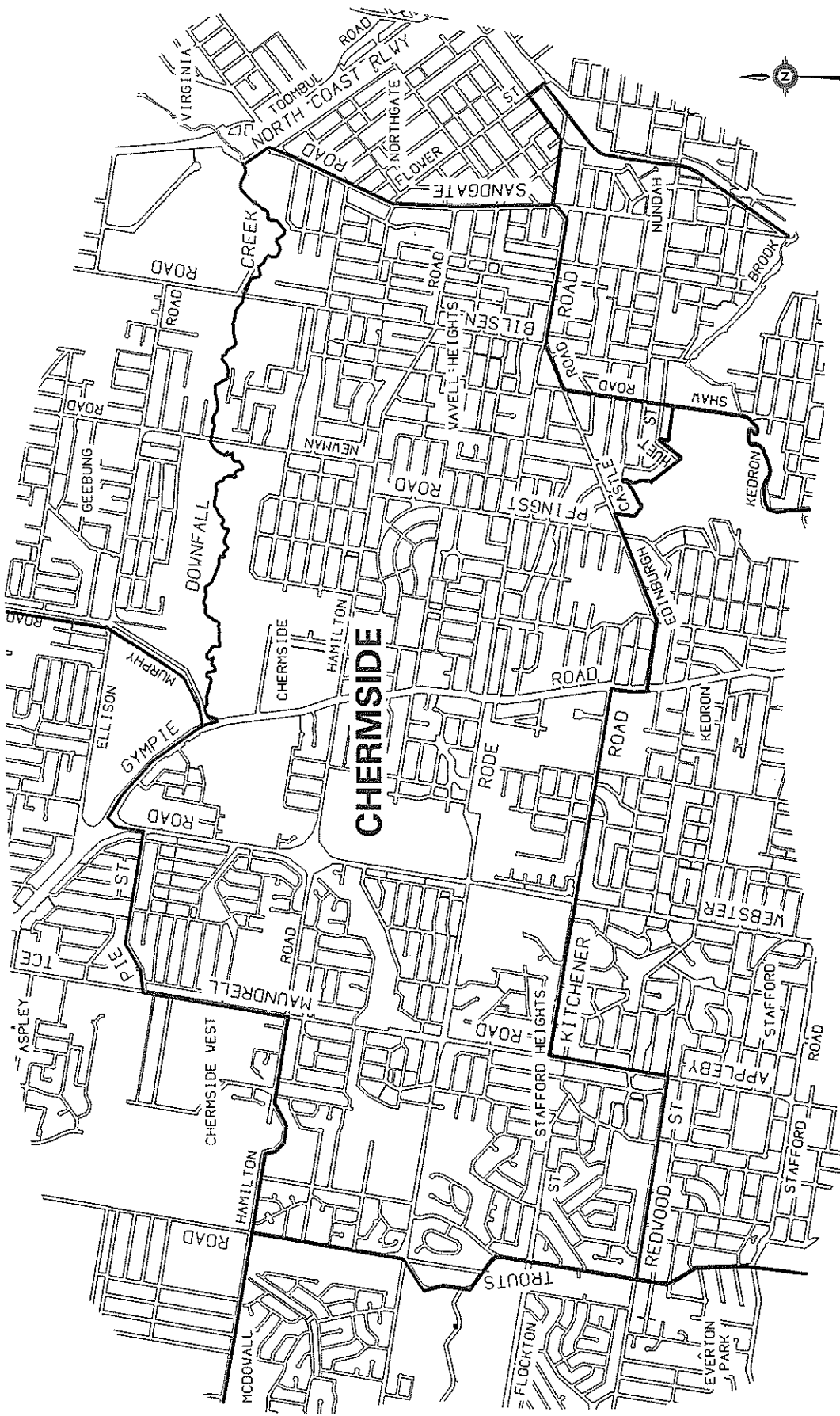
© Prepared by the Department of Lands, Queensland, 1991.

ELECTORAL AND ADMINISTRATIVE REVIEW COMMISSION  
© Prepared by the Department of Lands, Queensland, 1991.



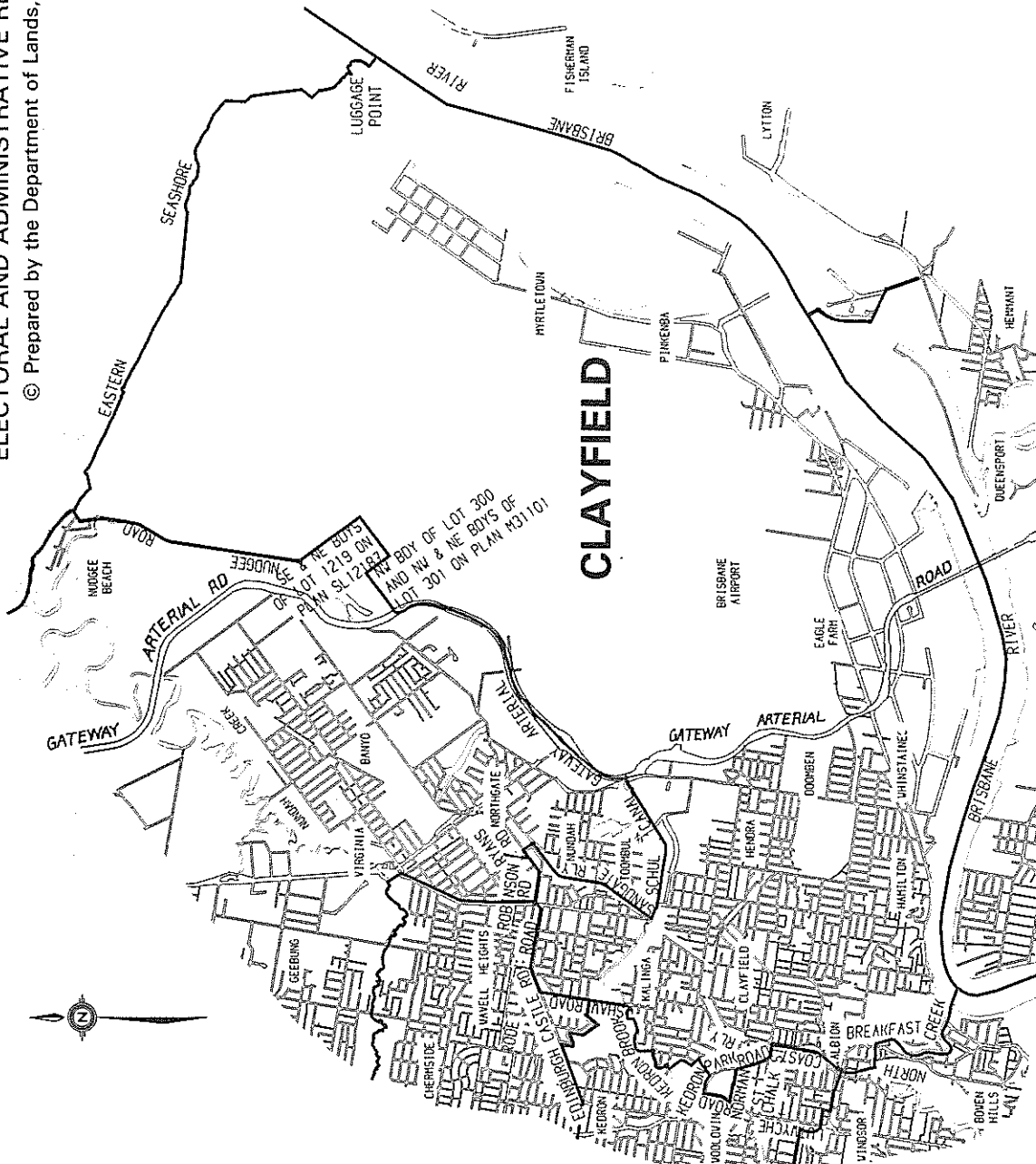
QUEENSLAND ELECTORAL DISTRICT BOUNDARIES  
NOVEMBER 1991

ELECTORAL AND ADMINISTRATIVE REVIEW COMMISSION  
© Prepared by the Department of Lands, Queensland, 1991.



**QUEENSLAND ELECTORAL DISTRICT BOUNDARIES  
NOVEMBER 1991**

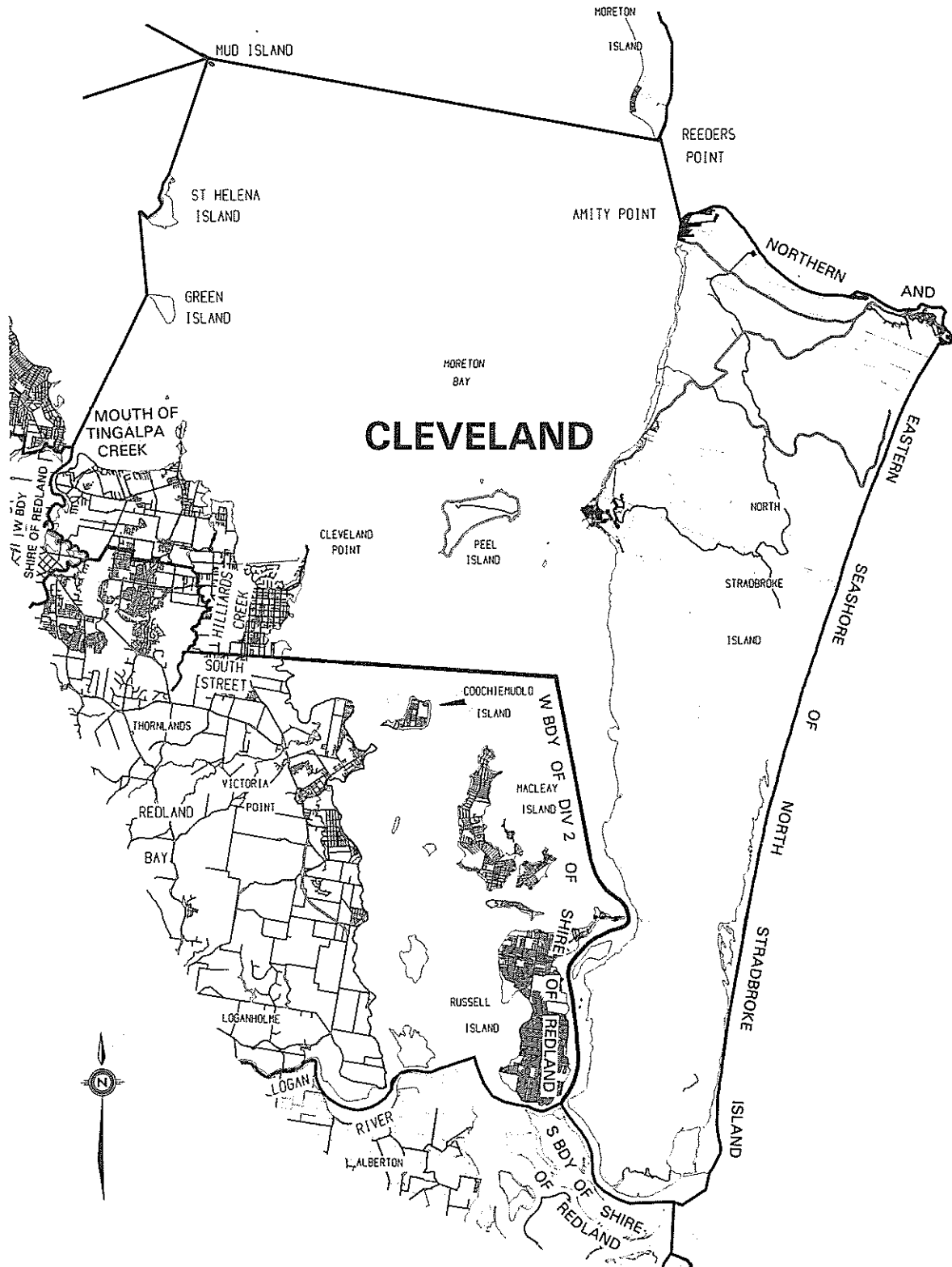
ELECTORAL AND ADMINISTRATIVE REVIEW COMMISSION  
© Prepared by the Department of Lands, Queensland, 1991.



**QUEENSLAND ELECTORAL DISTRICT BOUNDARIES  
NOVEMBER 1991**

ELECTORAL AND ADMINISTRATIVE REVIEW COMMISSION

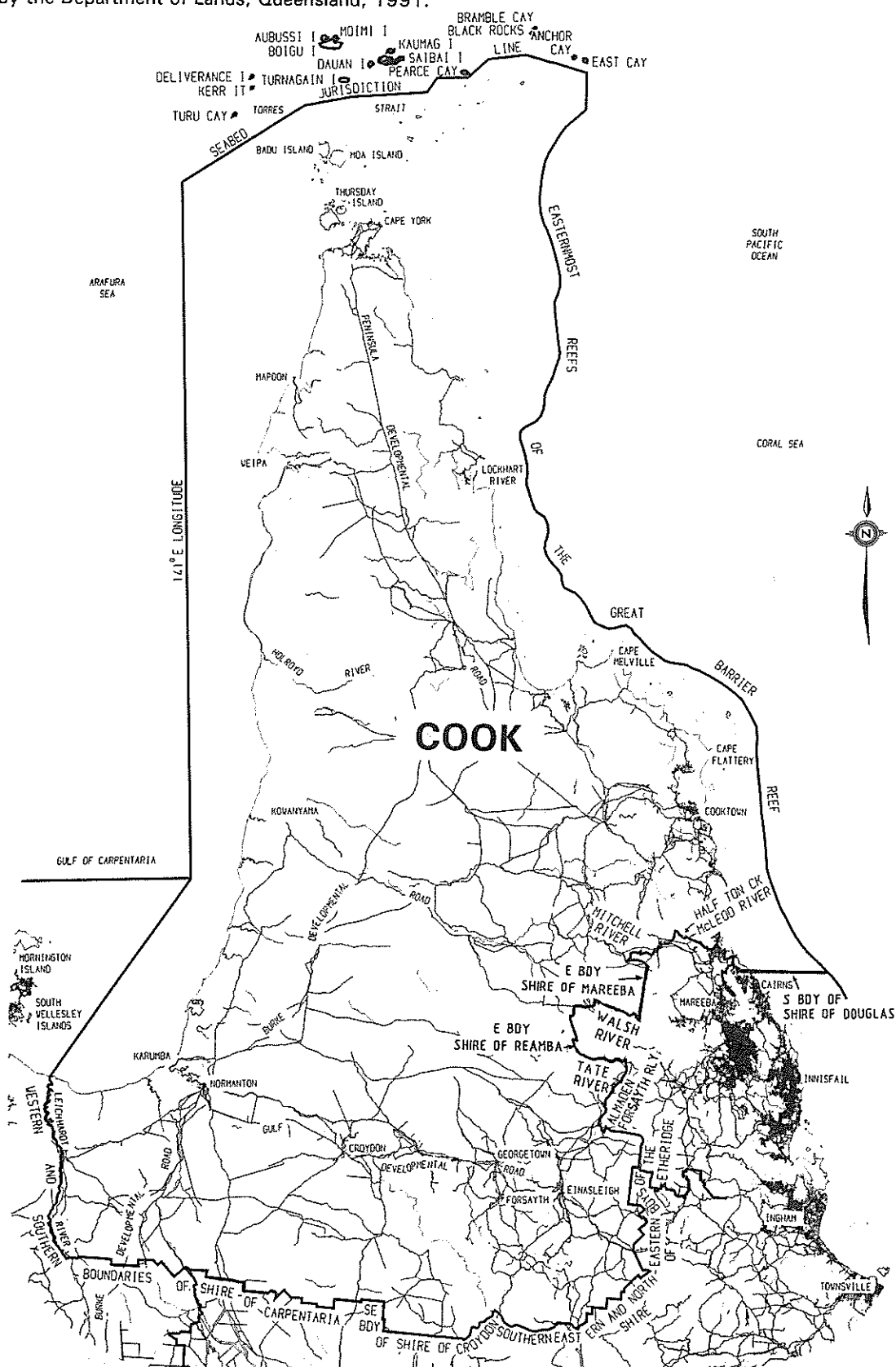
© Prepared by the Department of Lands, Queensland, 1991.



QUEENSLAND ELECTORAL DISTRICT BOUNDARIES  
NOVEMBER 1991

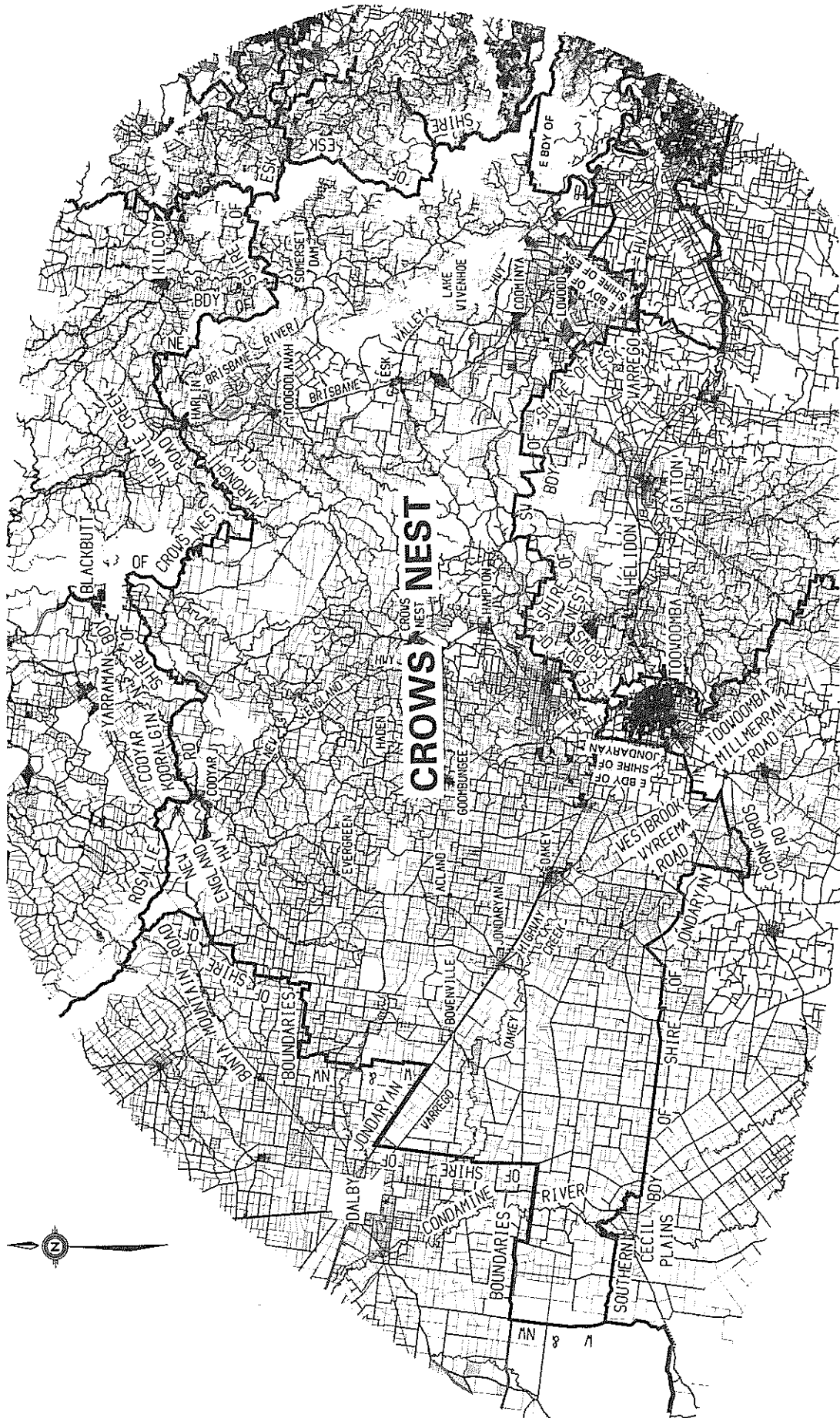
## ELECTORAL AND ADMINISTRATIVE REVIEW COMMISSION

© Prepared by the Department of Lands, Queensland, 1991.



# QUEENSLAND ELECTORAL DISTRICT BOUNDARIES NOVEMBER 1991

ELECTORAL AND ADMINISTRATIVE REVIEW COMMISSION  
© Prepared by the Department of Lands, Queensland, 1991.

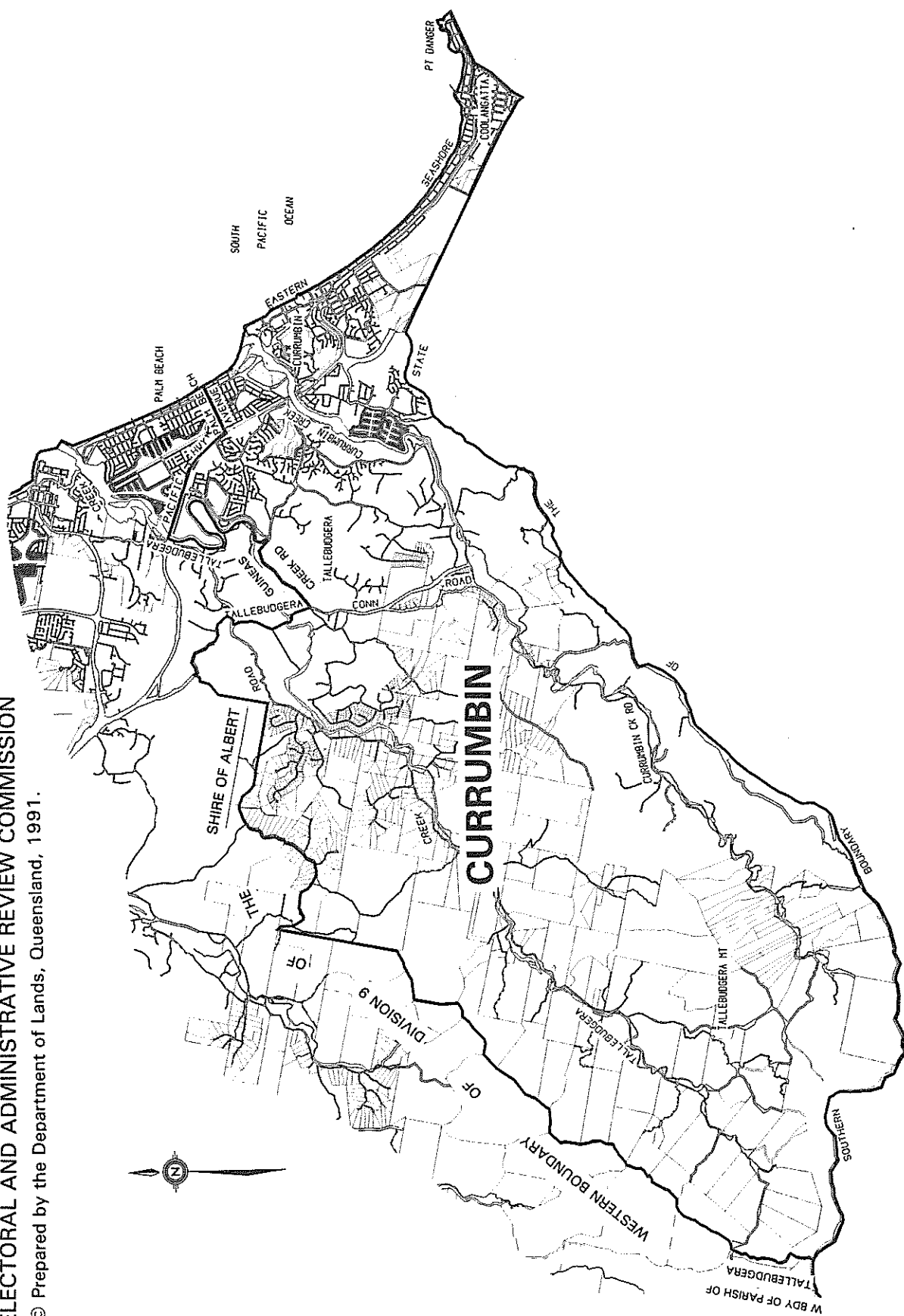


QUEENSLAND ELECTORAL DISTRICT BOUNDARIES NOVEMBER 1991









**QUEENSLAND ELECTORAL DISTRICT BOUNDARIES NOVEMBER 1991**

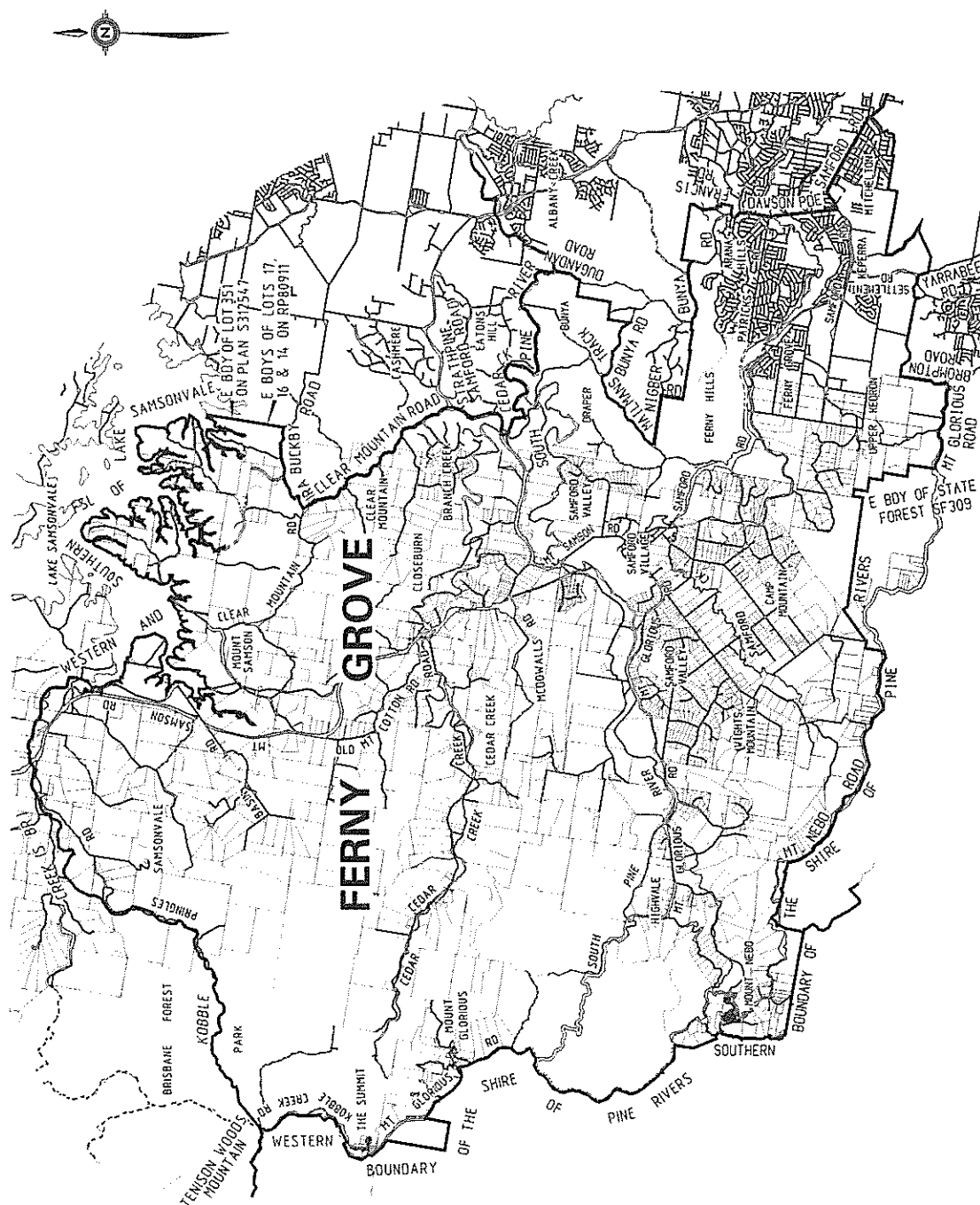
© Prepared by the Department of Lands, Queensland, 1991.

# QUEENSLAND ELECTORAL DISTRICT BOUNDARIES NOVEMBER 1991

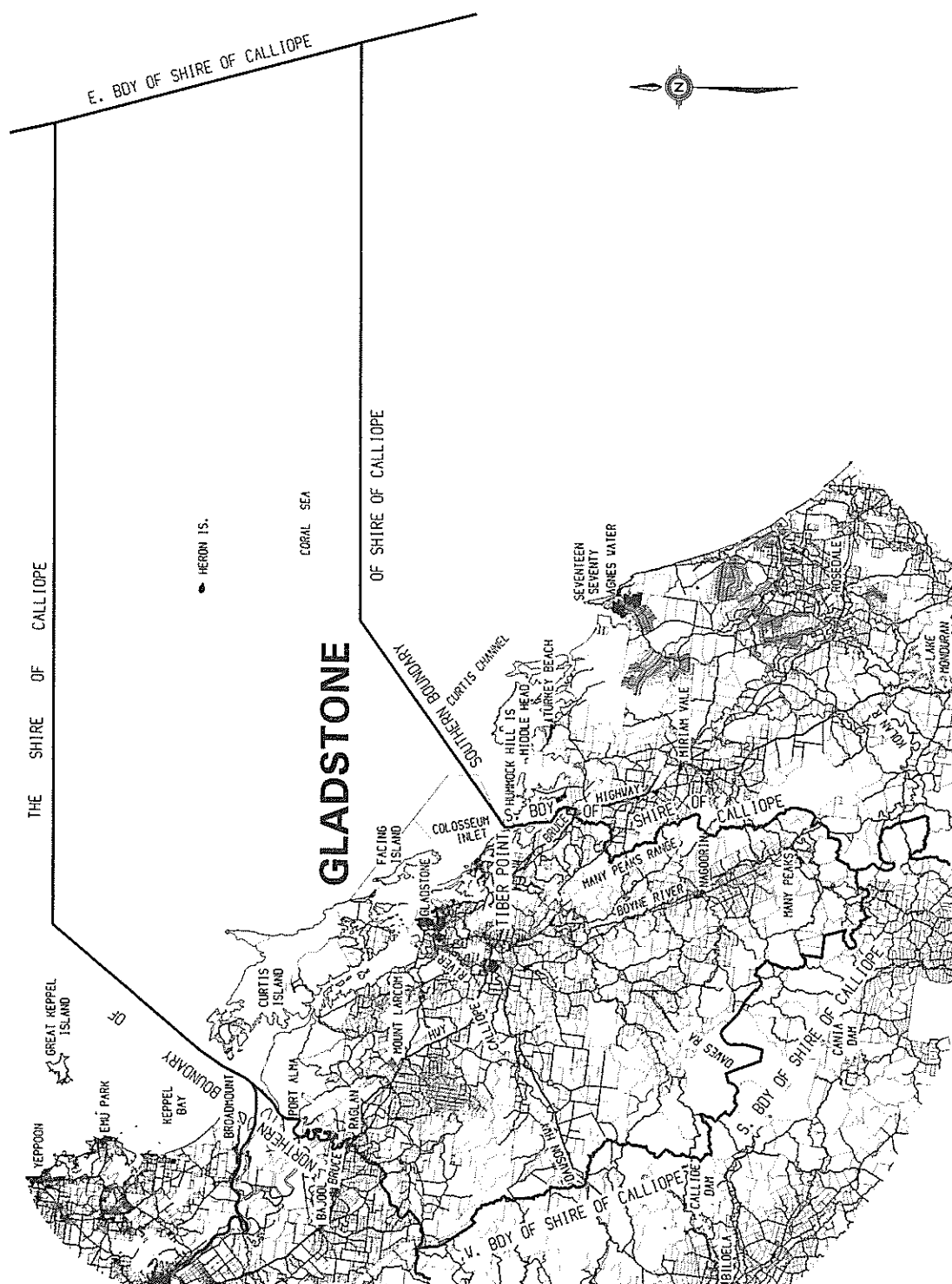


ELECTORAL AND ADMINISTRATIVE REVIEW COMMISSION

© Prepared by the Department of Lands, Queensland, 1991.







ELECTORAL AND ADMINISTRATIVE REVIEW COMMISSION

© Prepared by the Department of Lands, Queensland, 1991.

# QUEENSLAND ELECTORAL DISTRICT BOUNDARIES

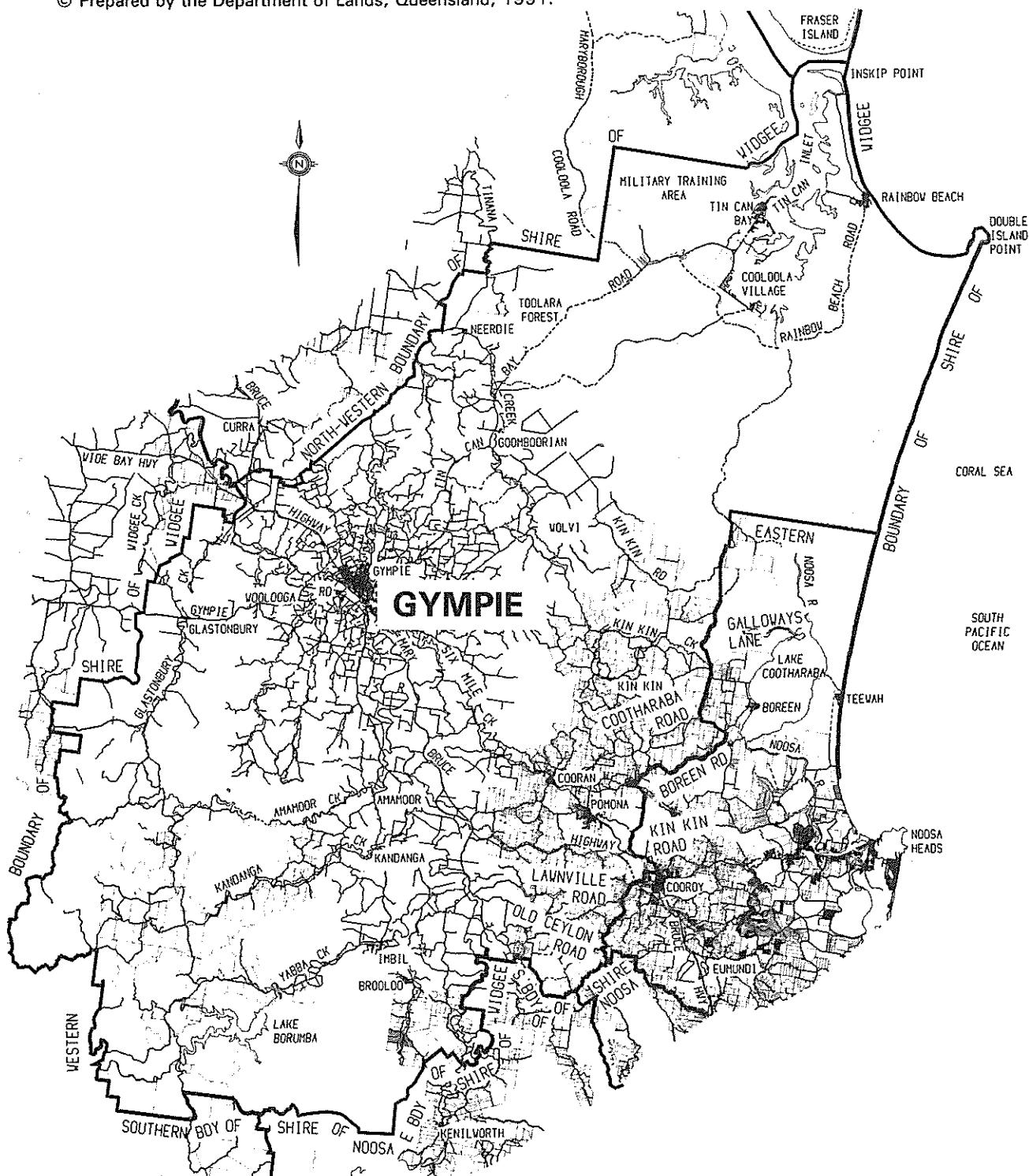
## NOVEMBER 1991





## ELECTORAL AND ADMINISTRATIVE REVIEW COMMISSION

© Prepared by the Department of Lands, Queensland, 1991.



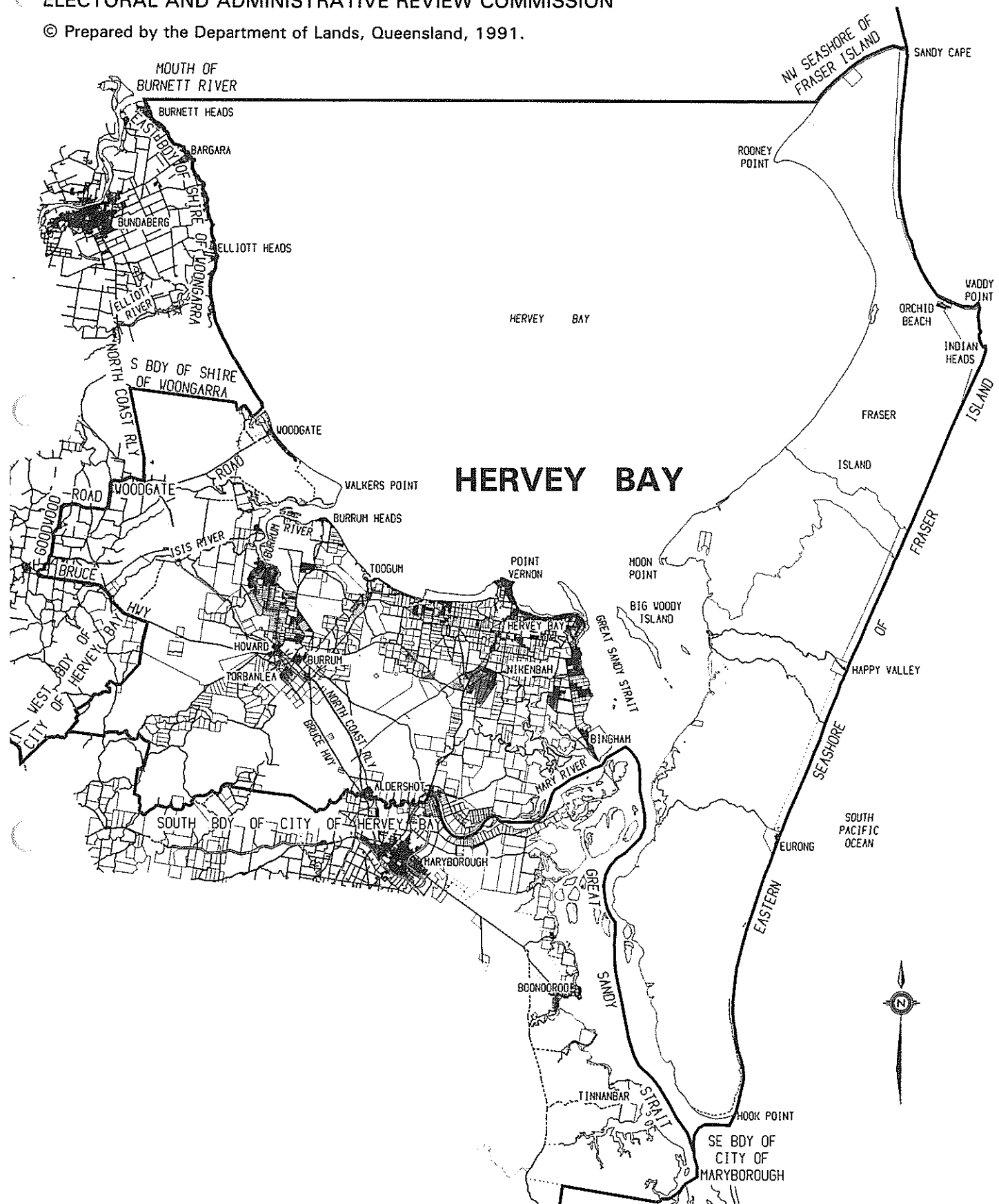
# QUEENSLAND ELECTORAL DISTRICT BOUNDARIES

## NOVEMBER 1991



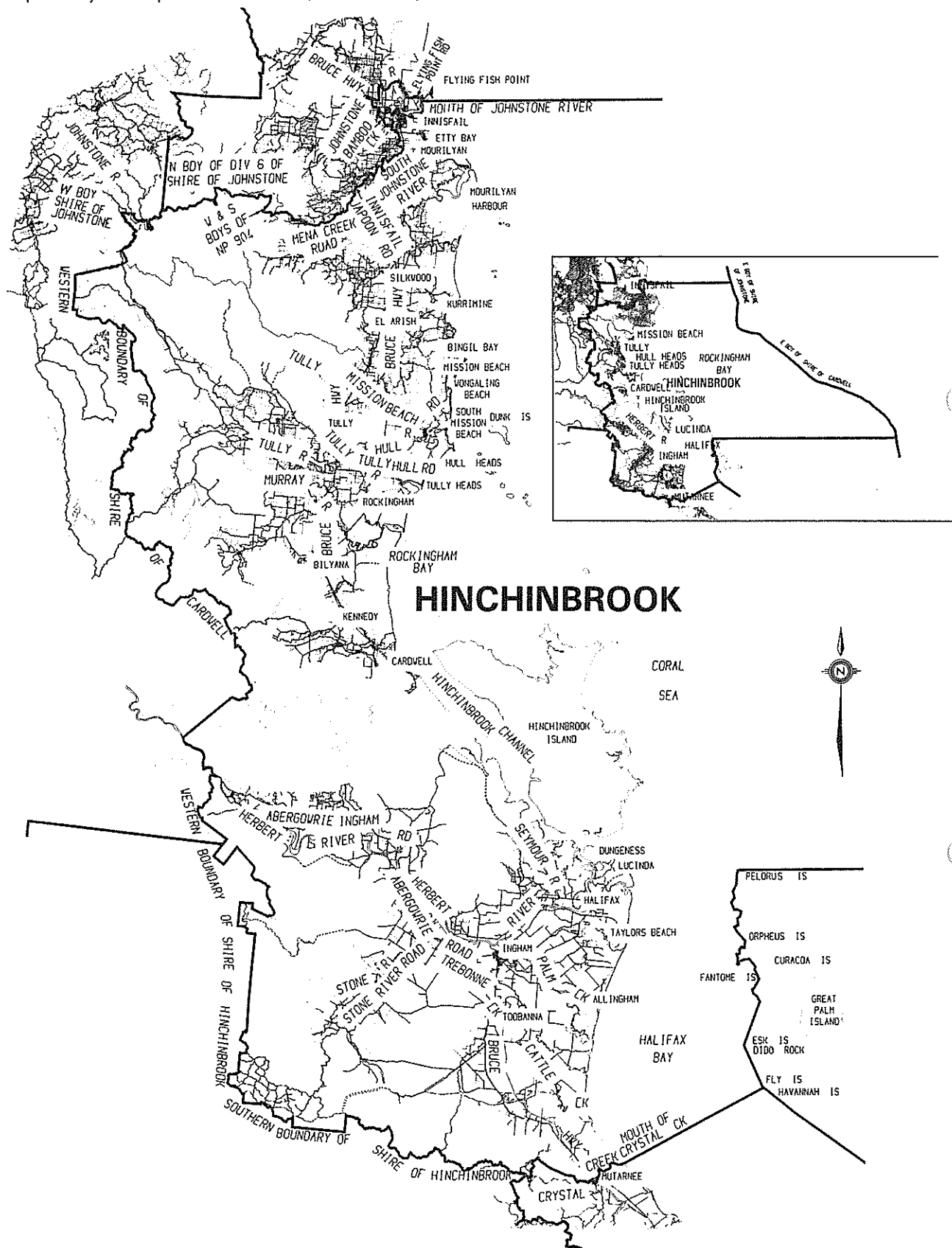
## ELECTORAL AND ADMINISTRATIVE REVIEW COMMISSION

© Prepared by the Department of Lands, Queensland, 1991.



## ELECTORAL AND ADMINISTRATIVE REVIEW COMMISSION

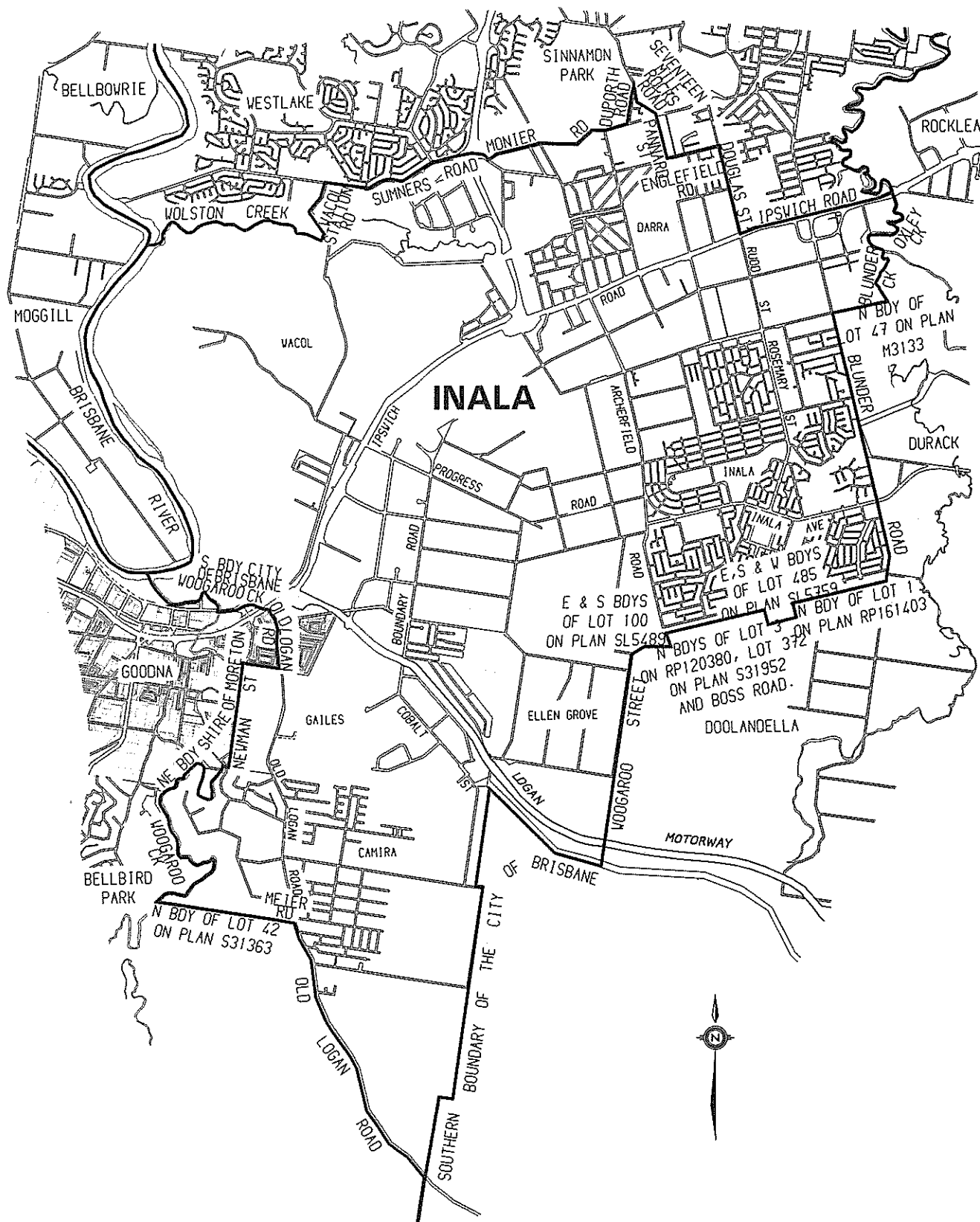
© Prepared by the Department of Lands, Queensland, 1991.



# QUEENSLAND ELECTORAL DISTRICT BOUNDARIES NOVEMBER 1991

133

# QUEENSLAND ELECTORAL DISTRICT BOUNDARIES NOVEMBER 1991

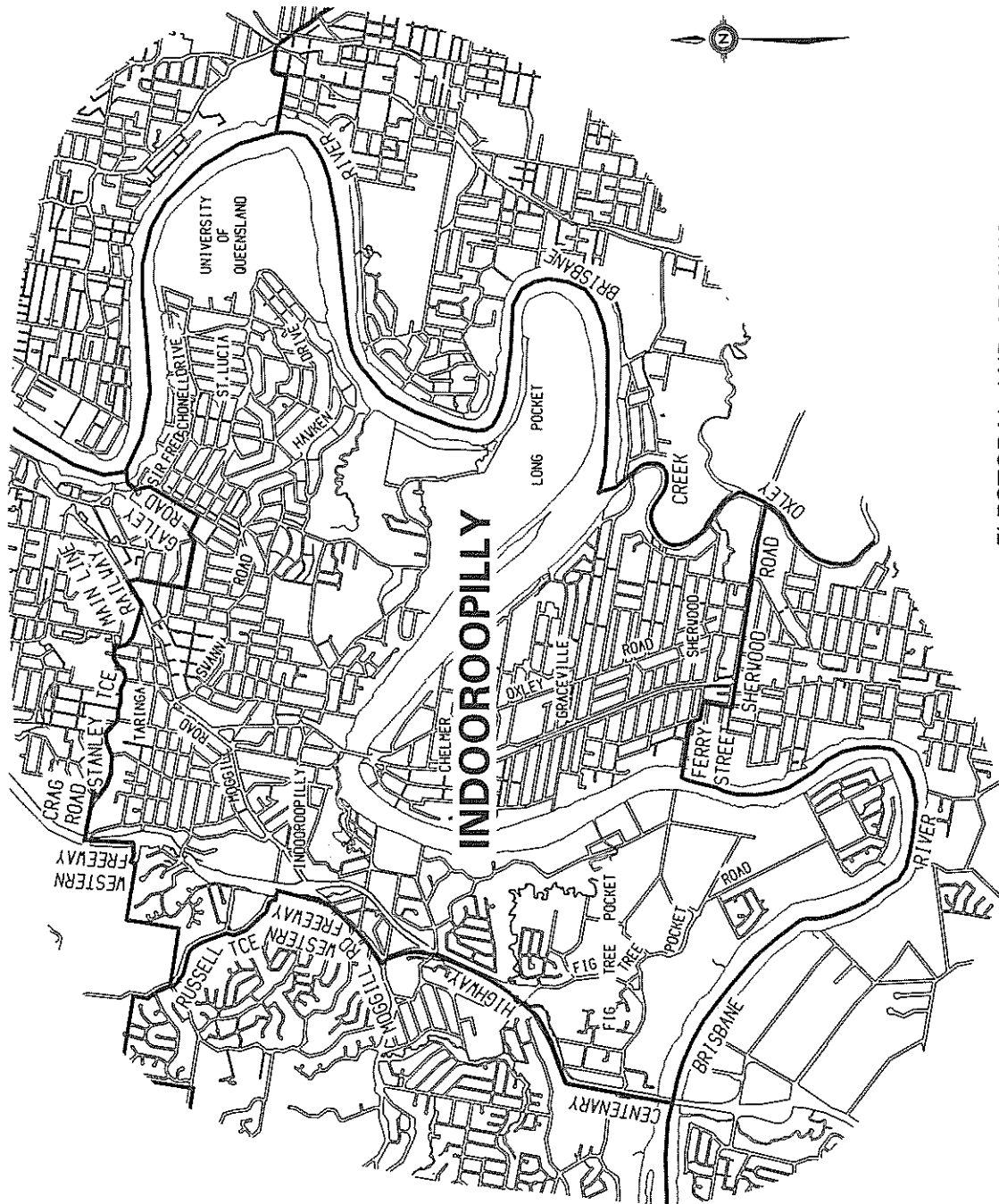


ELECTORAL AND ADMINISTRATIVE REVIEW COMMISSION

© Prepared by the Department of Lands, Queensland, 1991.

# QUEENSLAND ELECTORAL DISTRICT BOUNDARIES

## NOVEMBER 1991



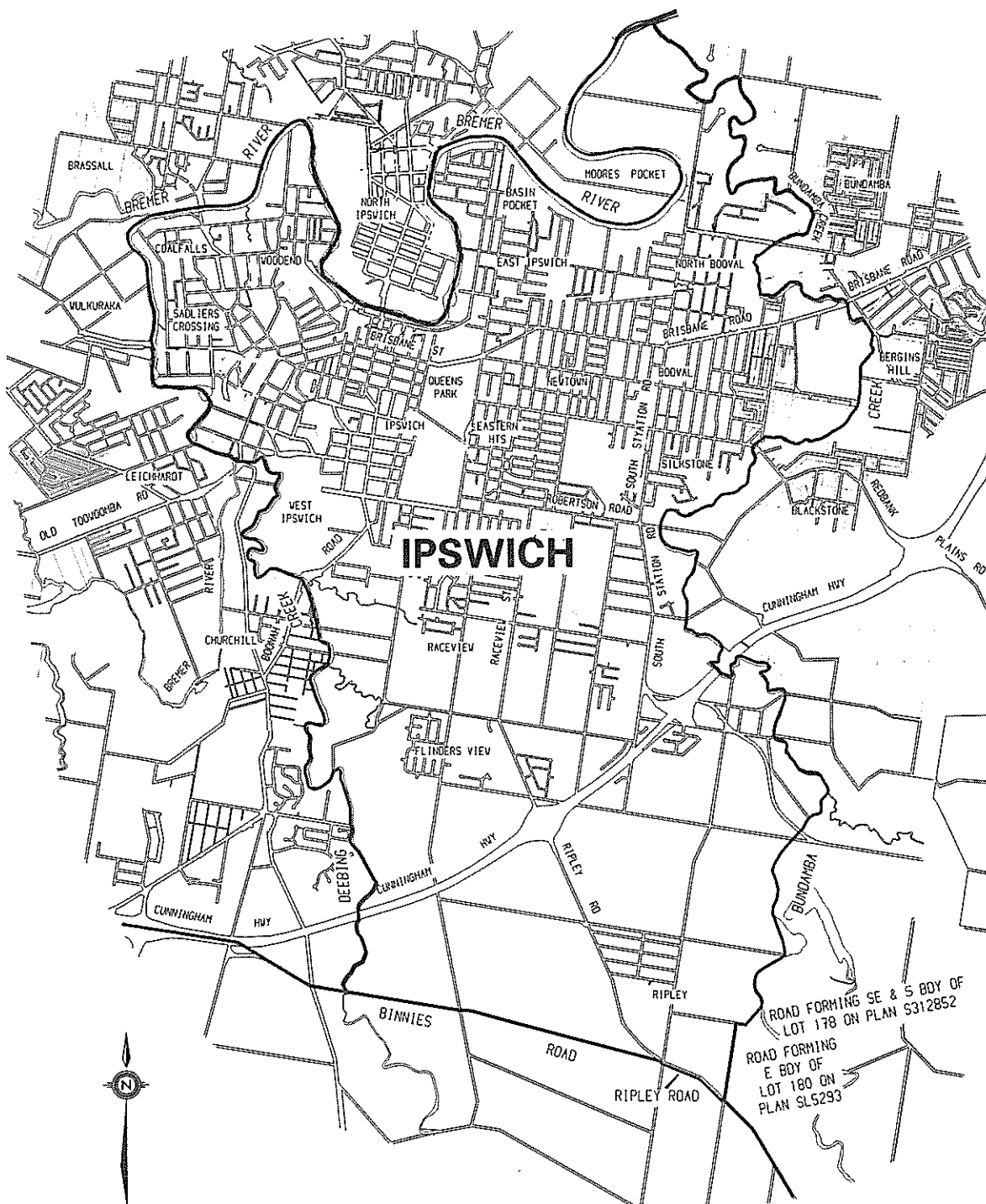
ELECTORAL AND ADMINISTRATIVE REVIEW COMMISSION

© Prepared by the Department of Lands, Queensland, 1991.

135

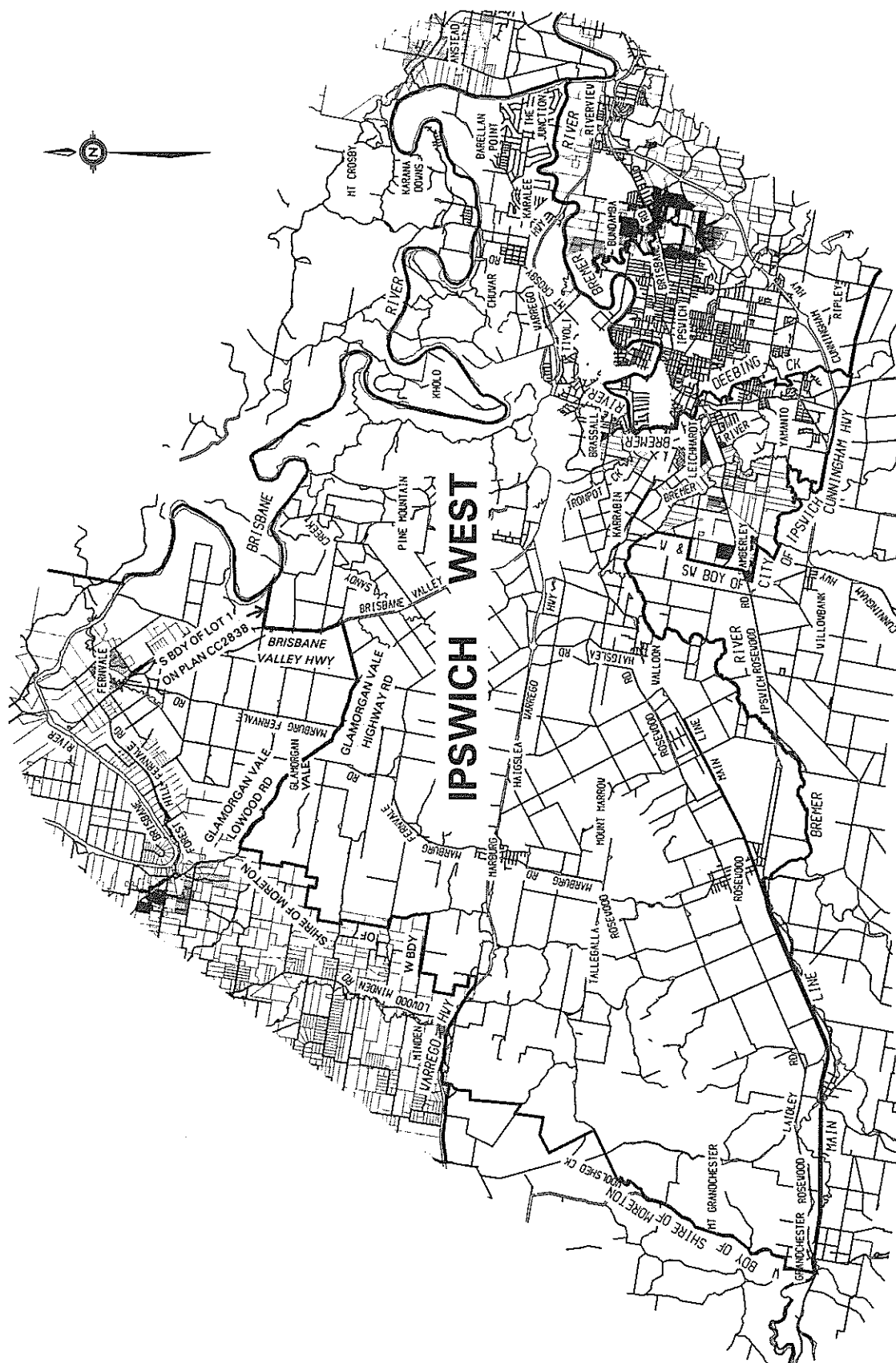
## ELECTORAL AND ADMINISTRATIVE REVIEW COMMISSION

© Prepared by the Department of Lands, Queensland, 1991.



**QUEENSLAND ELECTORAL DISTRICT BOUNDARIES  
NOVEMBER 1991**

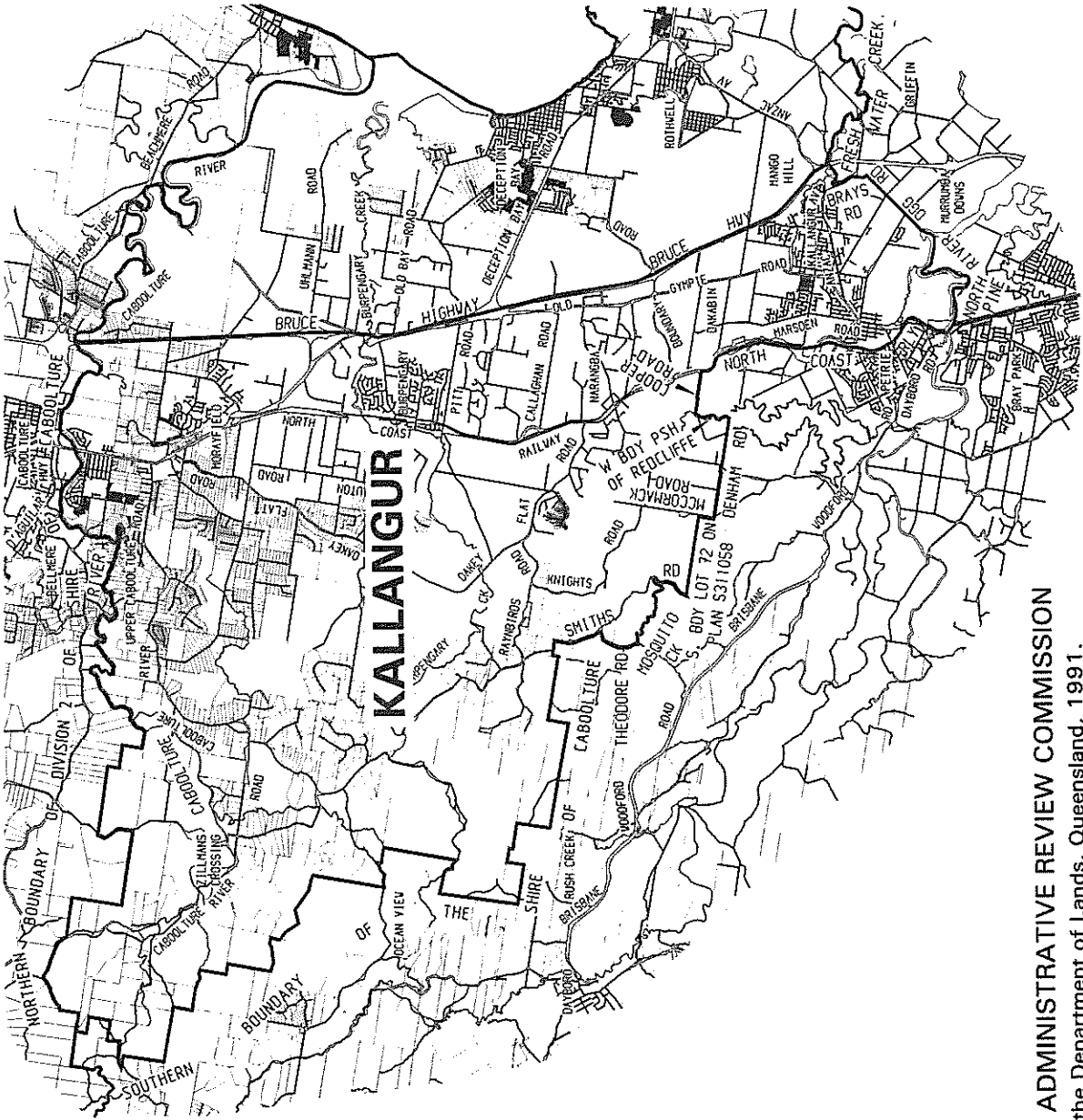
ELECTORAL AND ADMINISTRATIVE REVIEW COMMISSION  
 © Prepared by the Department of Lands, Queensland, 1991.



QUEENSLAND ELECTORAL DISTRICT BOUNDARIES NOVEMBER 1991



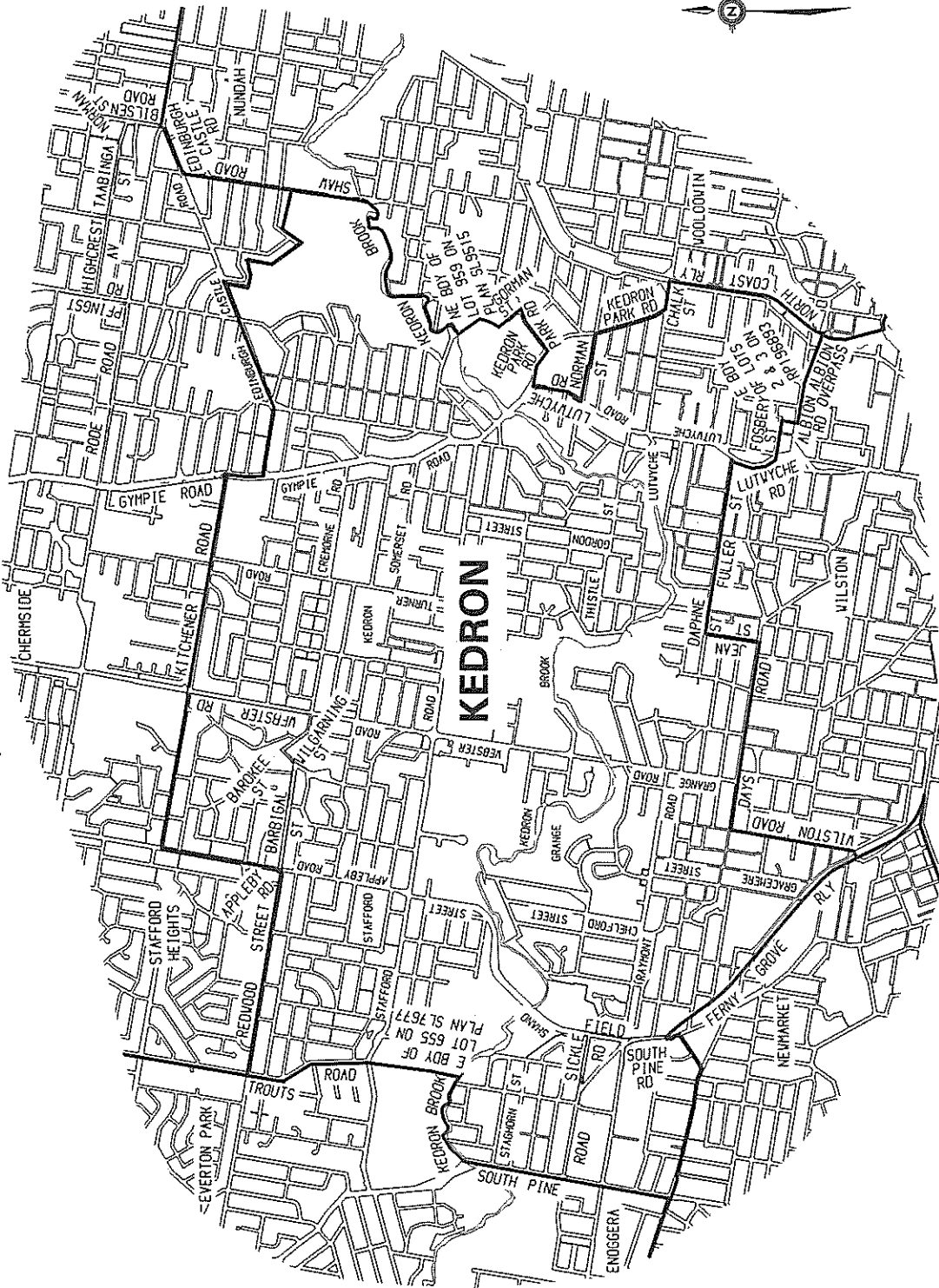
QUEENSLAND ELECTORAL DISTRICT BOUNDARIES  
NOVEMBER 1991



ELECTORAL AND ADMINISTRATIVE REVIEW COMMISSION  
© Prepared by the Department of Lands, Queensland, 1991.

## ELECTORAL AND ADMINISTRATIVE REVIEW COMMISSION

© Prepared by the Department of Lands, Queensland, 1991.



## QUEENSLAND ELECTORAL DISTRICT BOUNDARIES

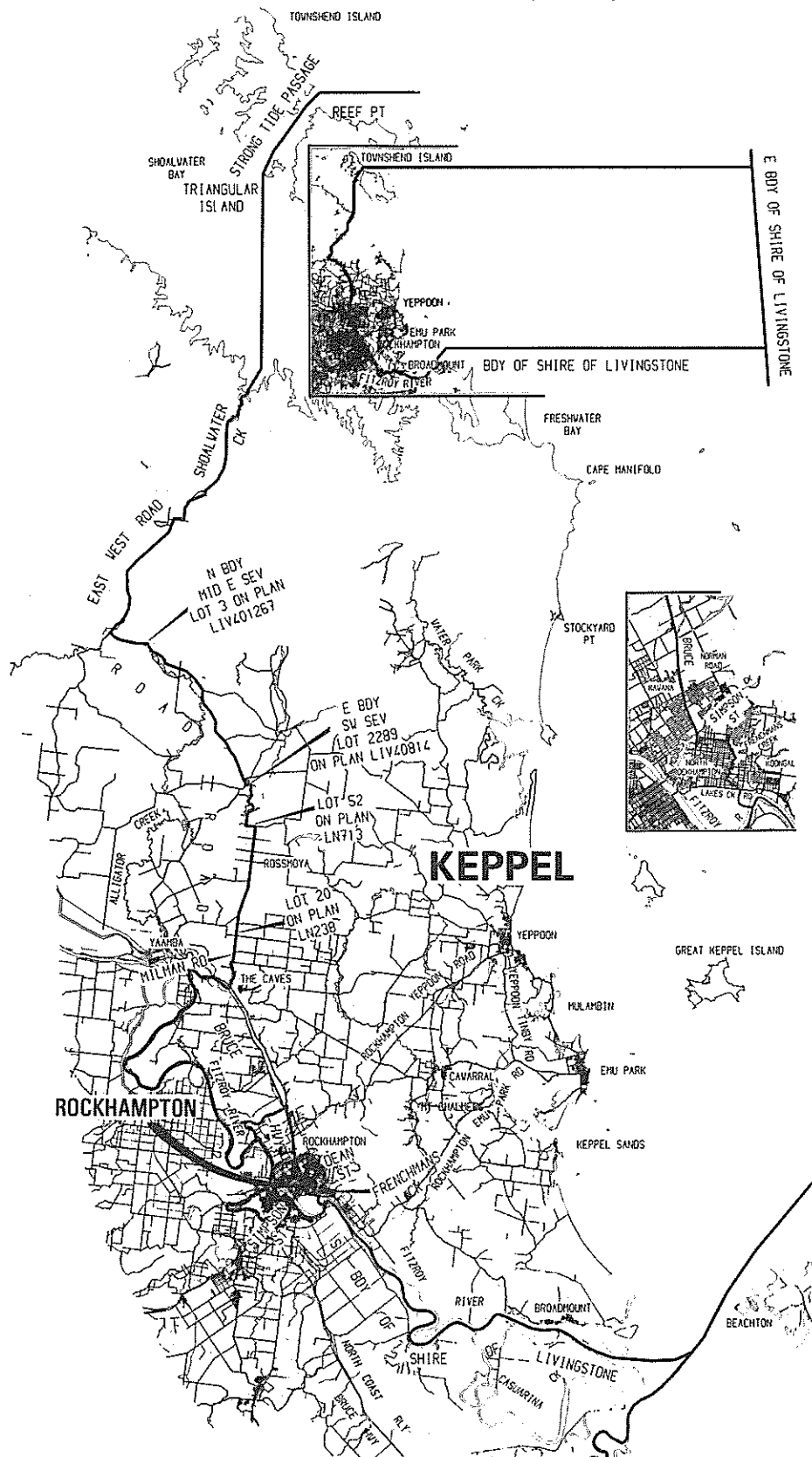
NOVEMBER 1991



139

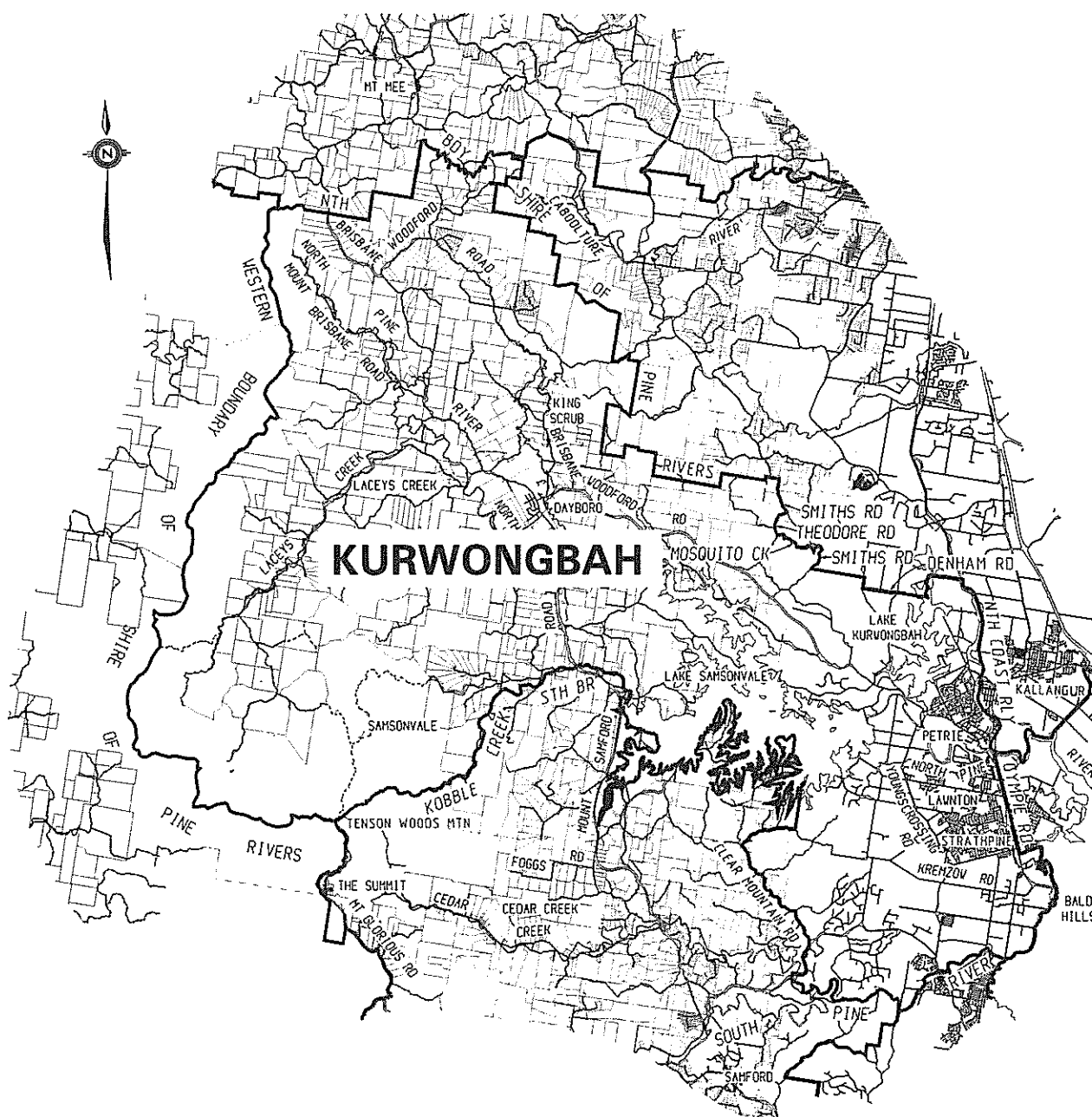
## ELECTORAL AND ADMINISTRATIVE REVIEW COMMISSION

© Prepared by the Department of Lands, Queensland, 1991.

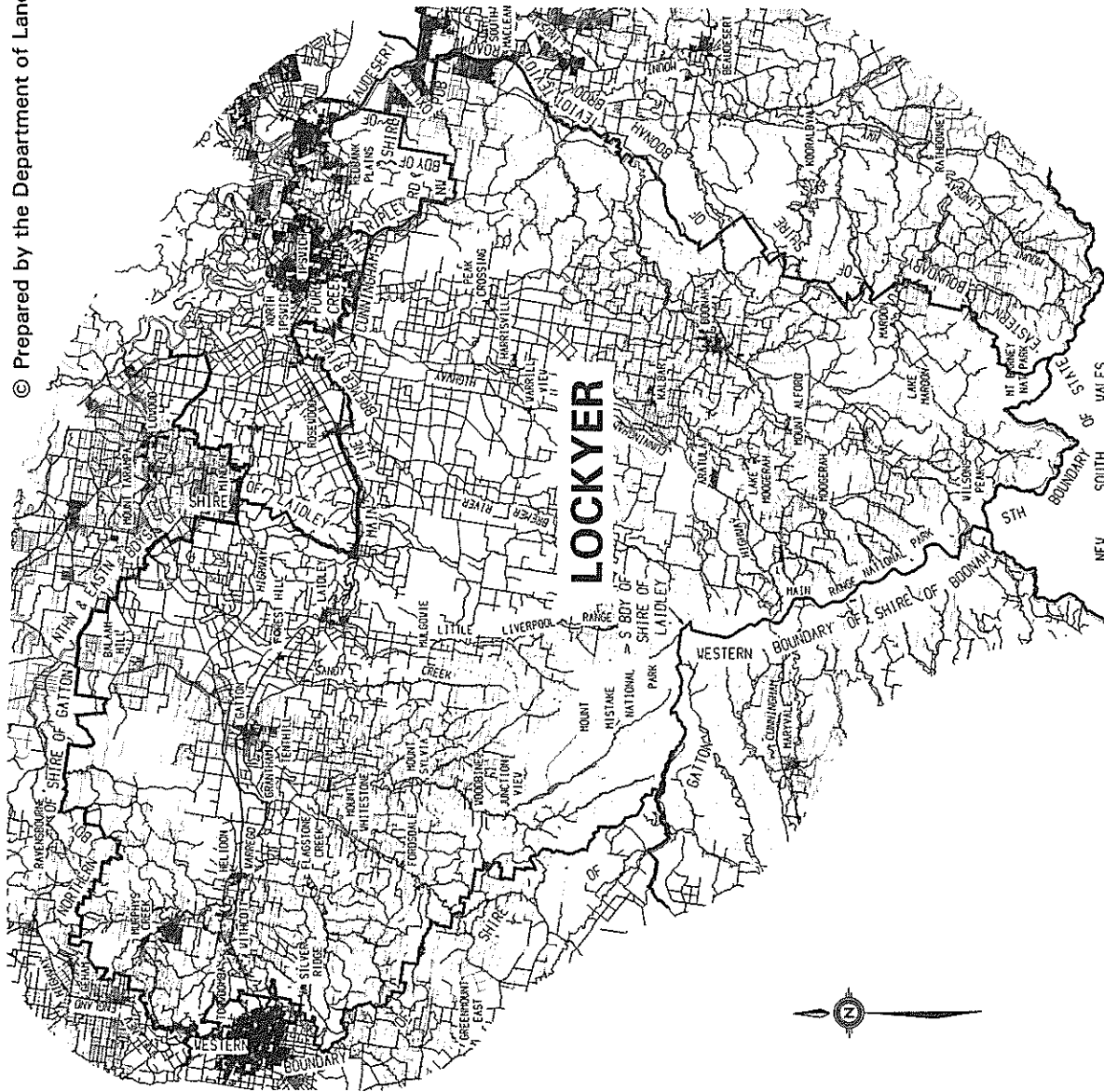


**QUEENSLAND ELECTORAL DISTRICT BOUNDARIES  
NOVEMBER 1991**

© Prepared by the Department of Lands, Queensland, 1991.



**QUEENSLAND ELECTORAL DISTRICT BOUNDARIES**  
**NOVEMBER 1991**

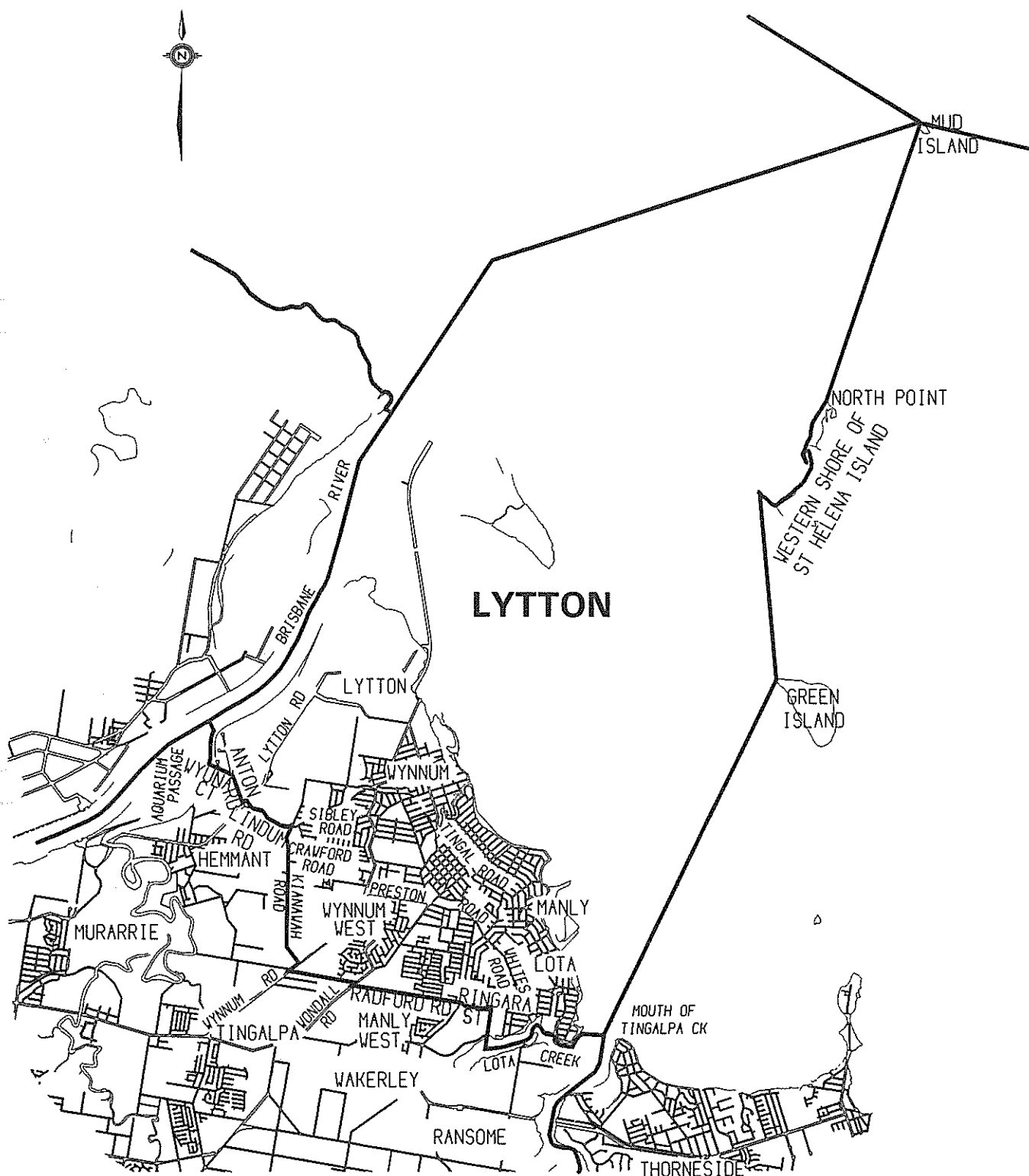


# QUEENSLAND ELECTORAL DISTRICT BOUNDARIES NOVEMBER 1991



ELECTORAL AND ADMINISTRATIVE REVIEW COMMISSION  
© Prepared by the Department of Lands, Queensland, 1991.

**QUEENSLAND ELECTORAL DISTRICT BOUNDARIES**  
**NOVEMBER 1991**

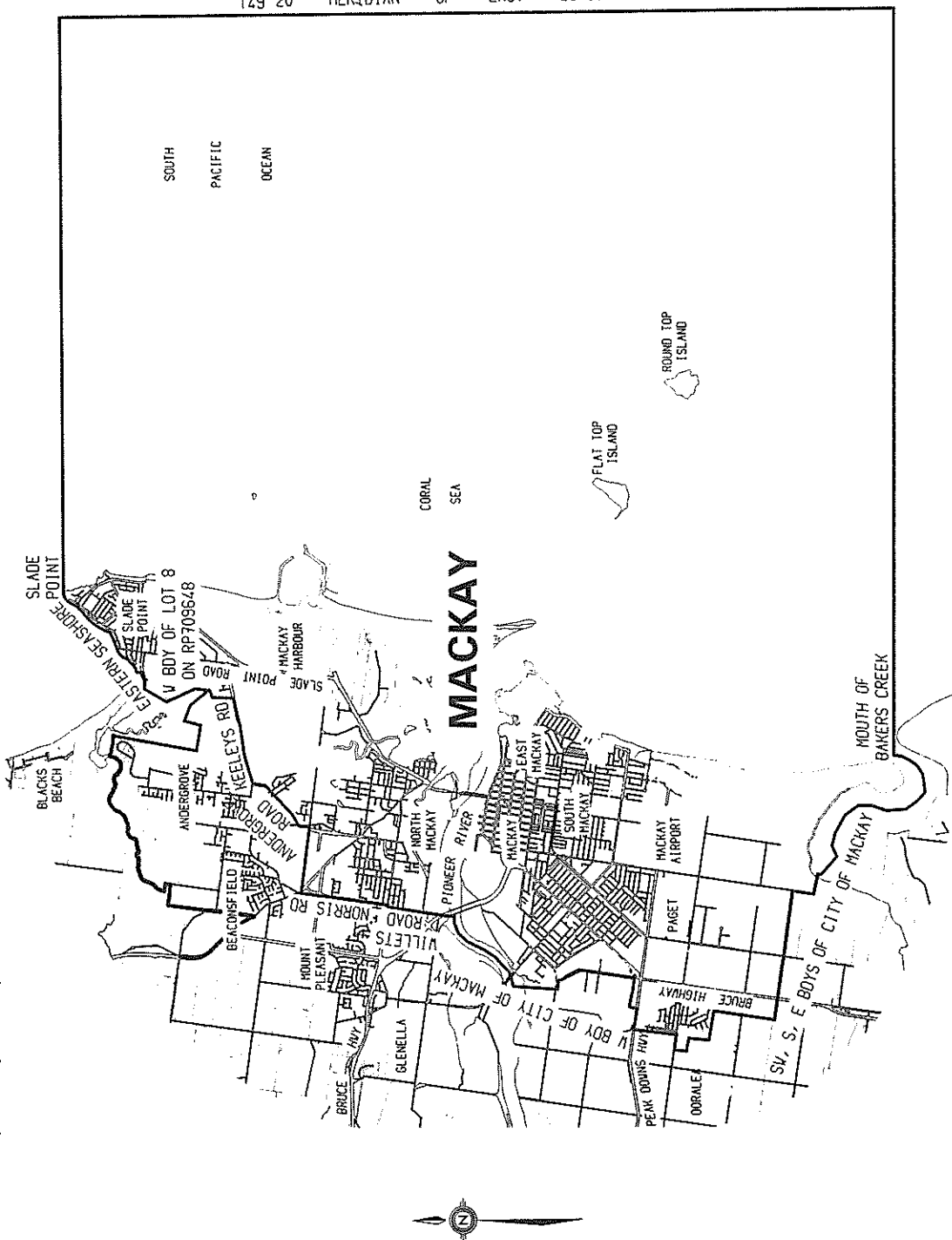


ELECTORAL AND ADMINISTRATIVE REVIEW COMMISSION

© Prepared by the Department of Lands, Queensland, 1991.

144

149° 20' MERIDIAN OF EAST LONGITUDE



# QUEENSLAND ELECTORAL DISTRICT BOUNDARIES NOVEMBER 1991

ELECTORAL AND ADMINISTRATIVE REVIEW COMMISSION

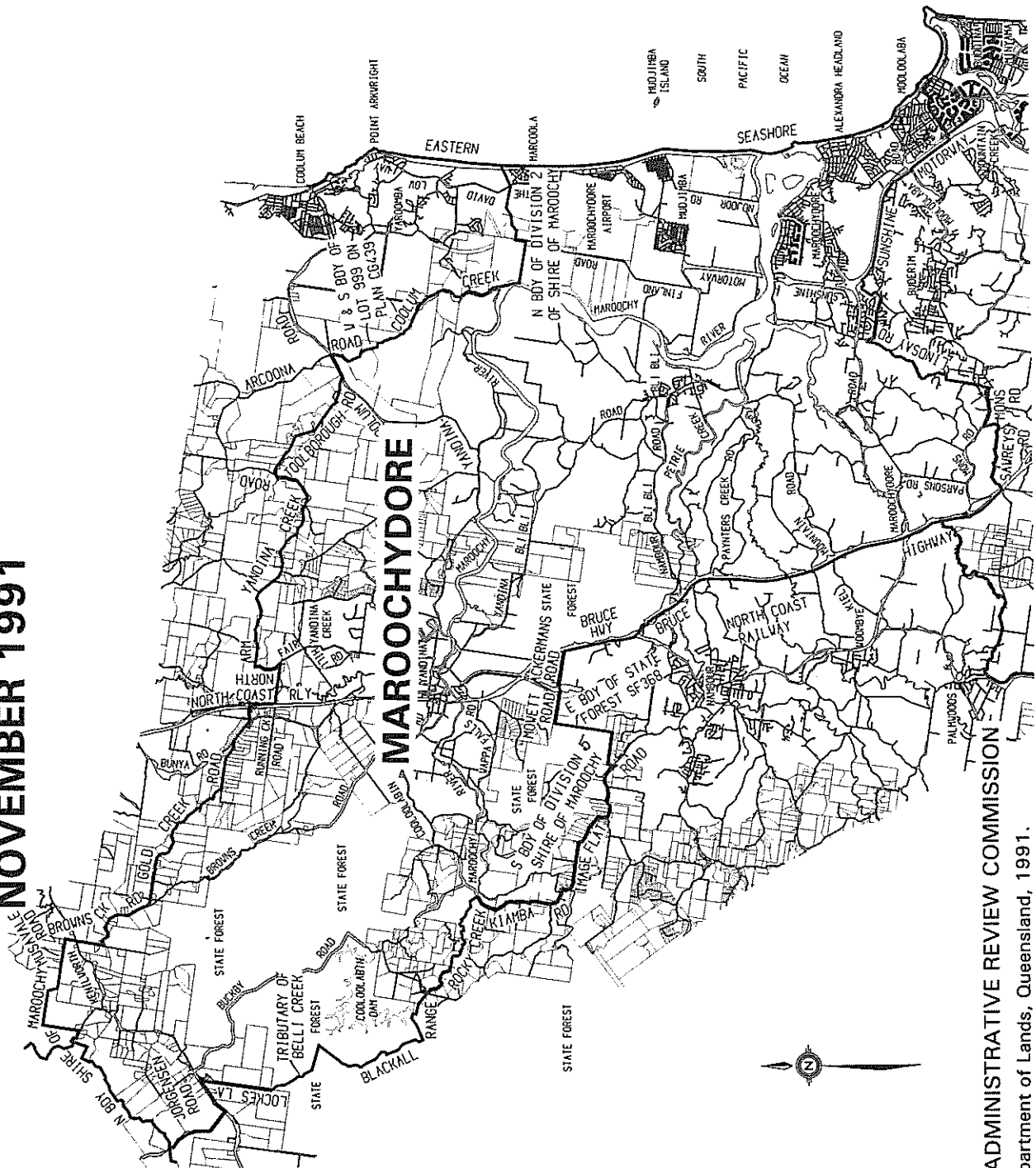
© Prepared by the Department of Lands, Queensland, 1991.

# QUEENSLAND ELECTORAL DISTRICT BOUNDARIES NOVEMBER 1991



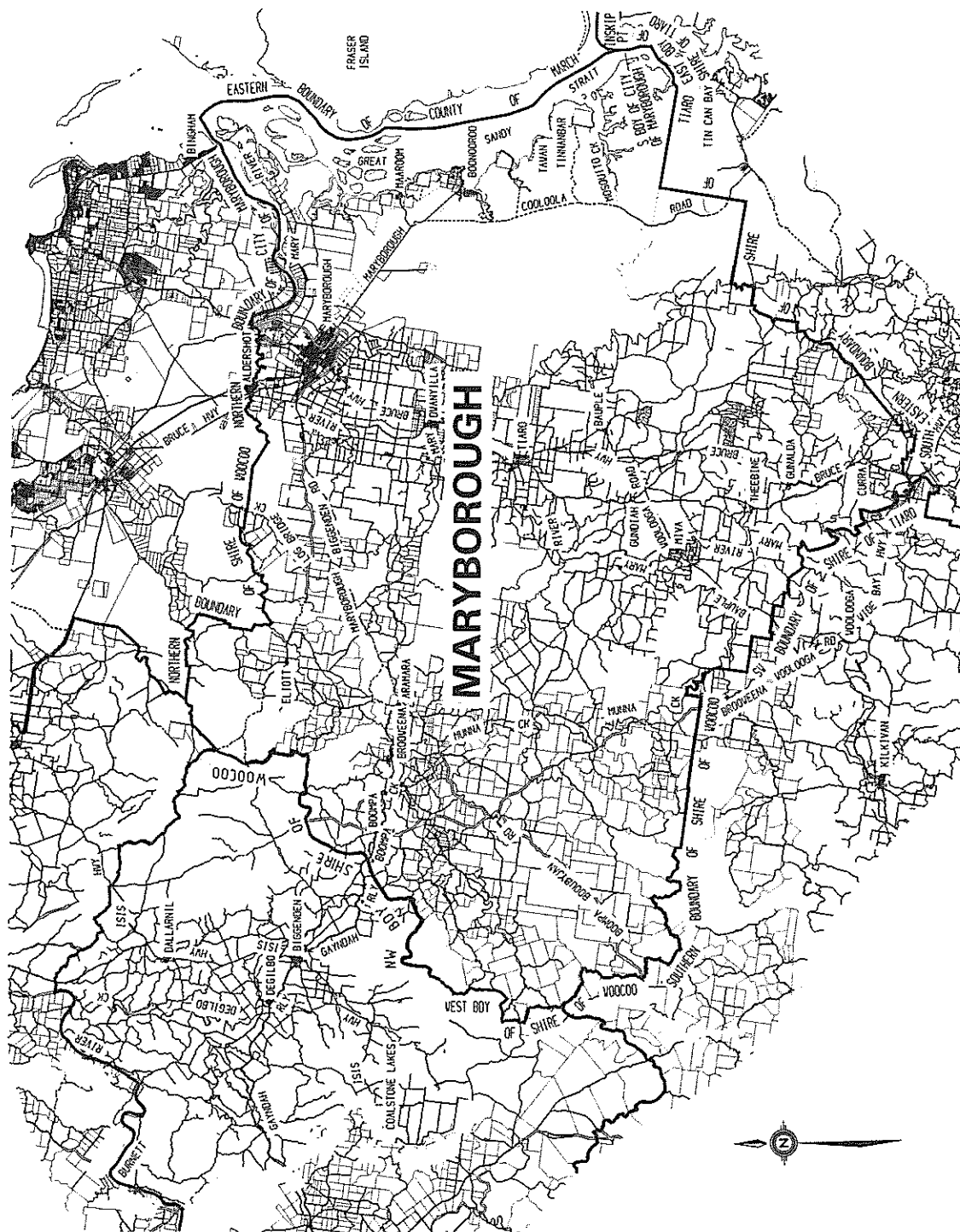
ELECTORAL AND ADMINISTRATIVE REVIEW COMMISSION  
© Prepared by the Department of Lands, Queensland, 1991.

# QUEENSLAND ELECTORAL DISTRICT BOUNDARIES NOVEMBER 1991



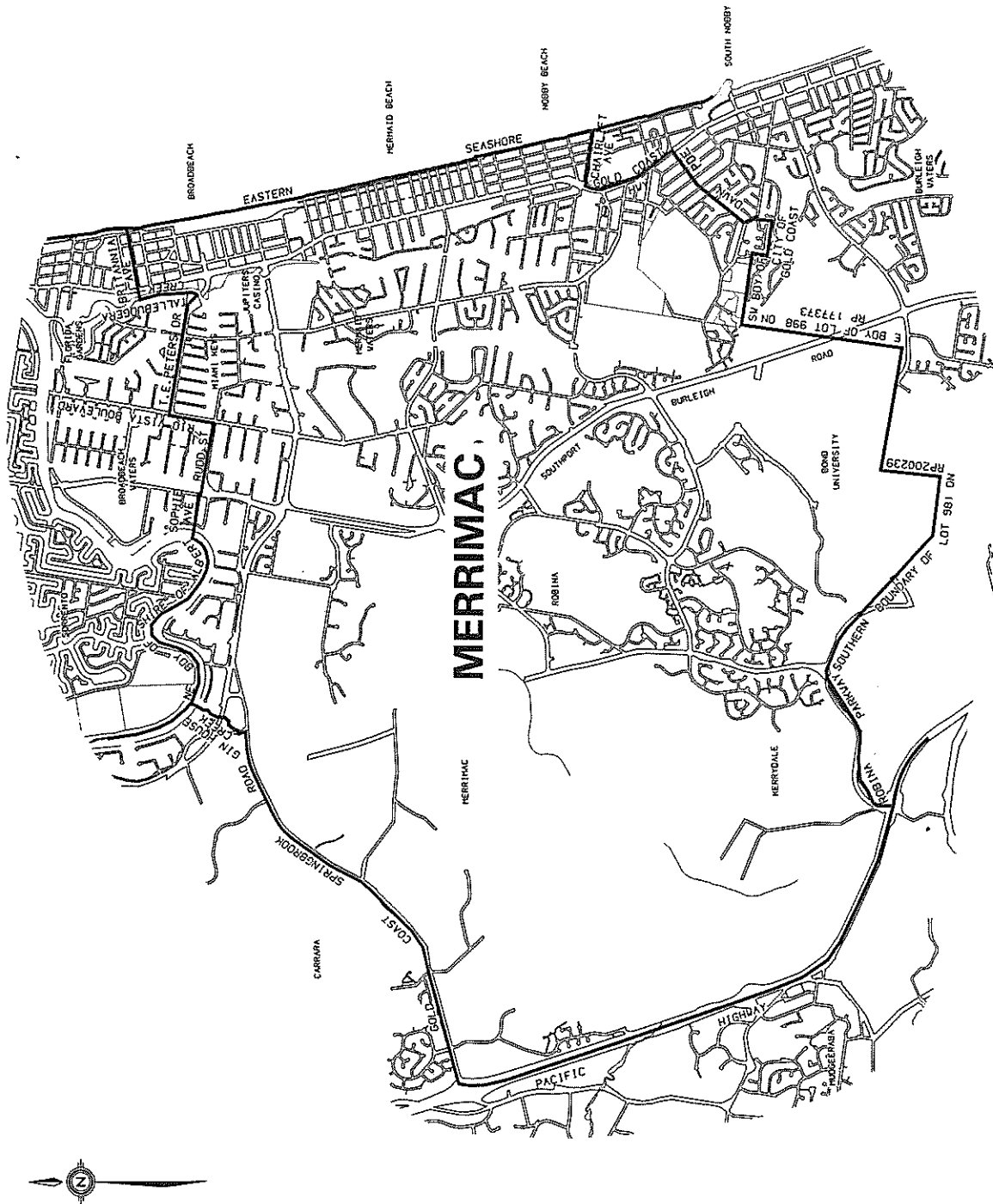
ELECTORAL AND ADMINISTRATIVE REVIEW COMMISSION  
© Prepared by the Department of Lands, Queensland, 1991.





**QUEENSLAND ELECTORAL DISTRICT BOUNDARIES  
NOVEMBER 1991**

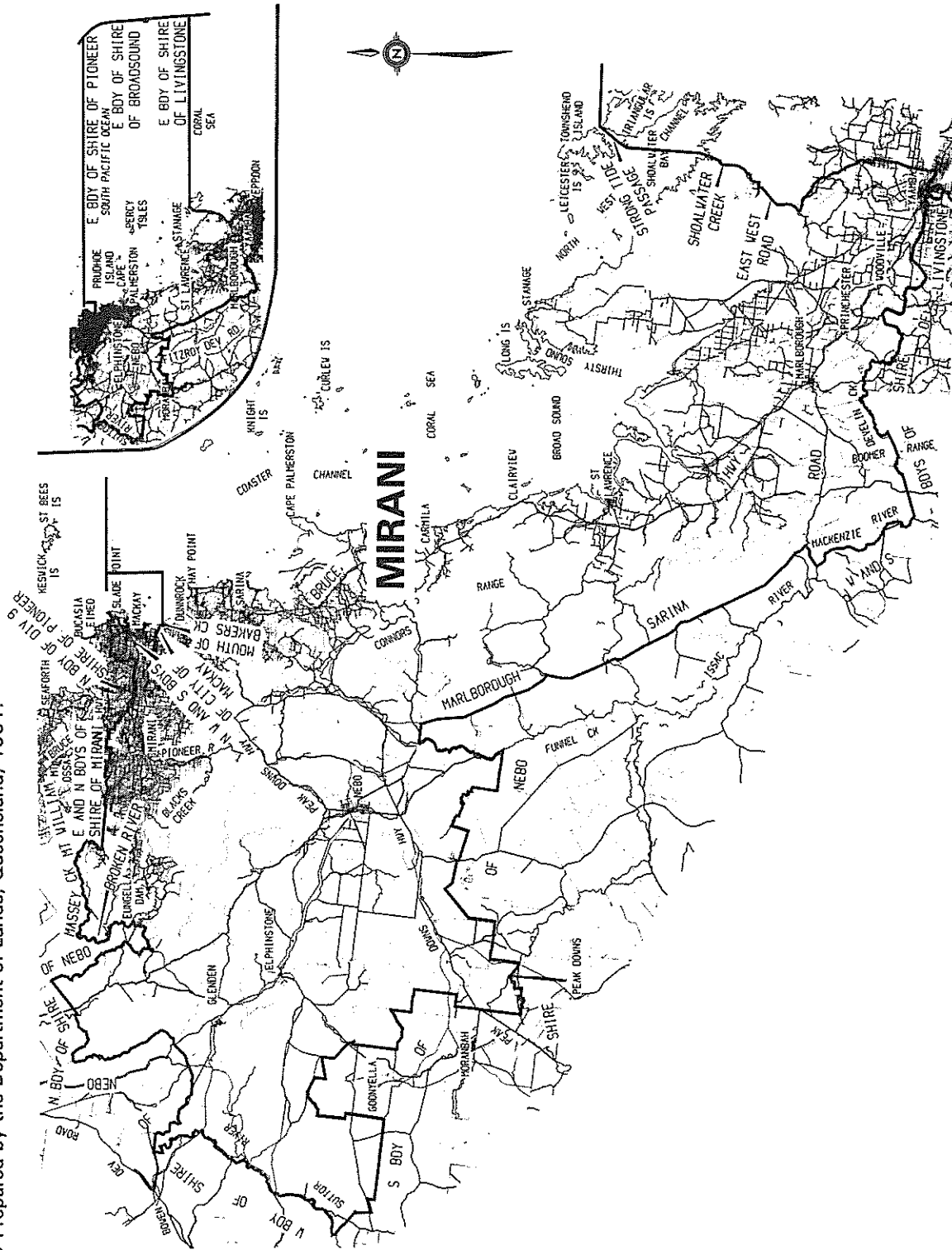
# QUEENSLAND ELECTORAL DISTRICT BOUNDARIES NOVEMBER 1991



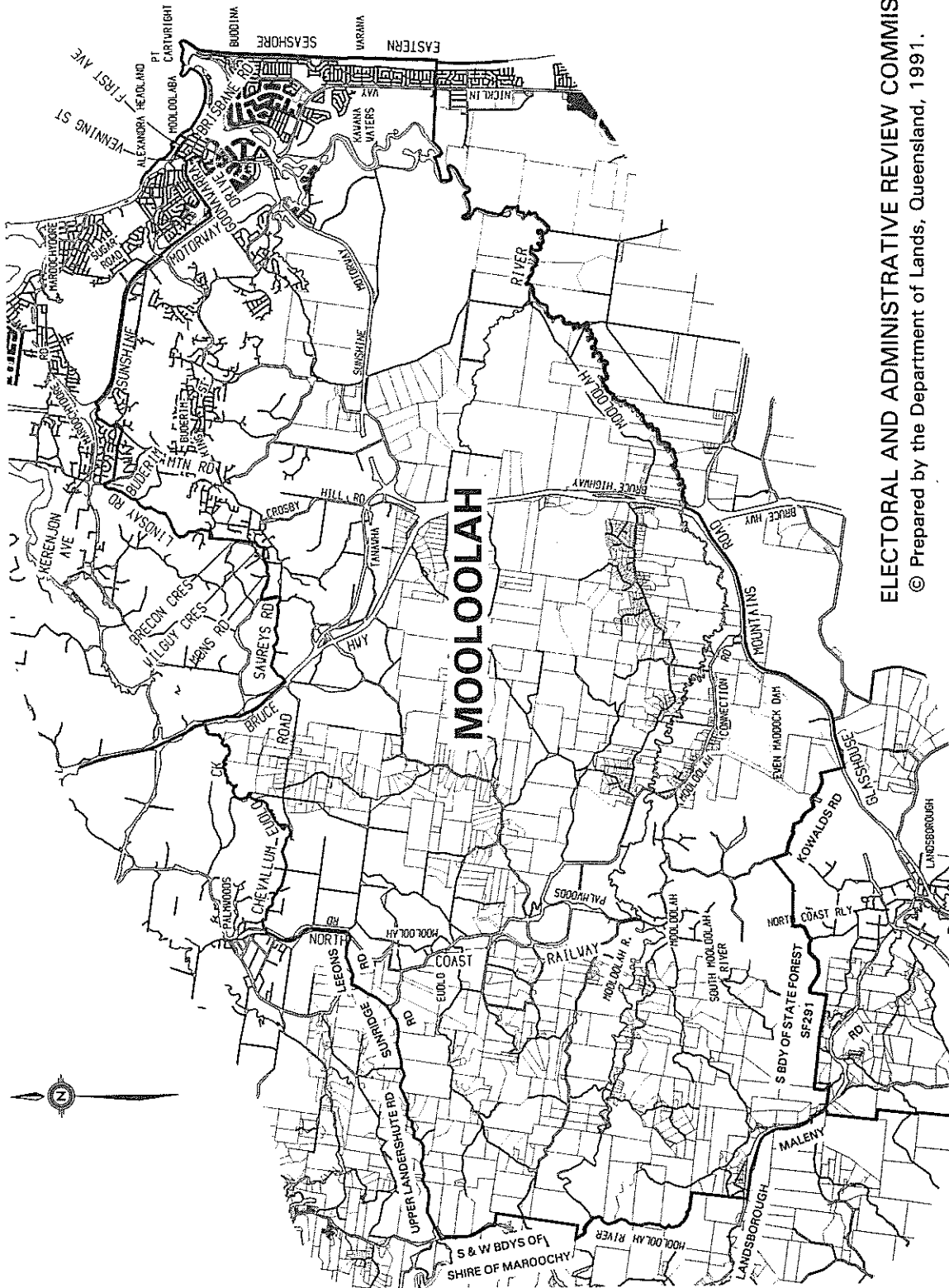
ELECTORAL AND ADMINISTRATIVE REVIEW COMMISSION

© Prepared by the Department of Lands, Queensland, 1991.

QUEENSLAND ELECTORAL DISTRICT BOUNDARIES NOVEMBER 1991





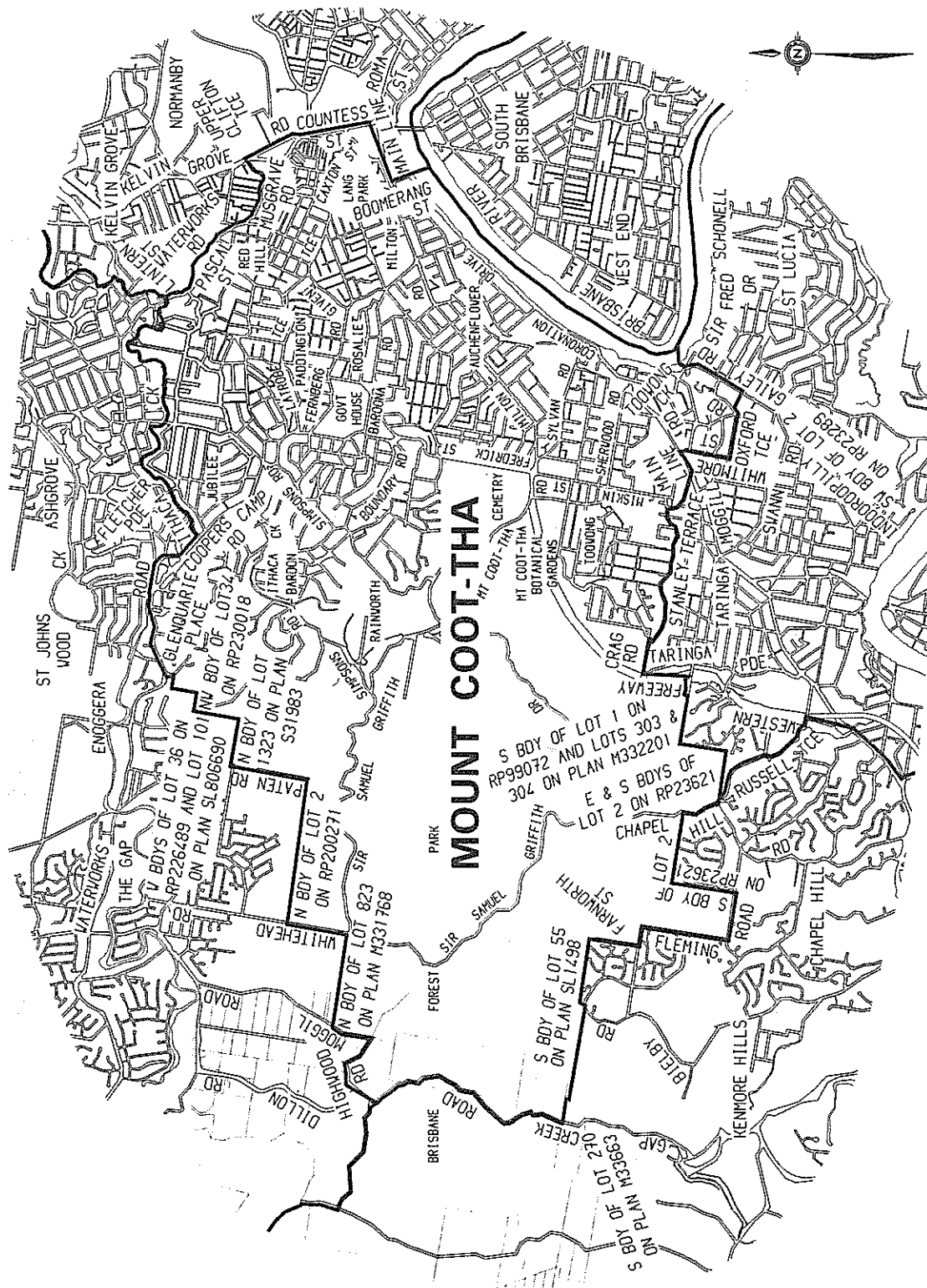


ELECTORAL AND ADMINISTRATIVE REVIEW COMMISSION  
© Prepared by the Department of Lands, Queensland, 1991.

## QUEENSLAND ELECTORAL DISTRICT BOUNDARIES NOVEMBER 1991

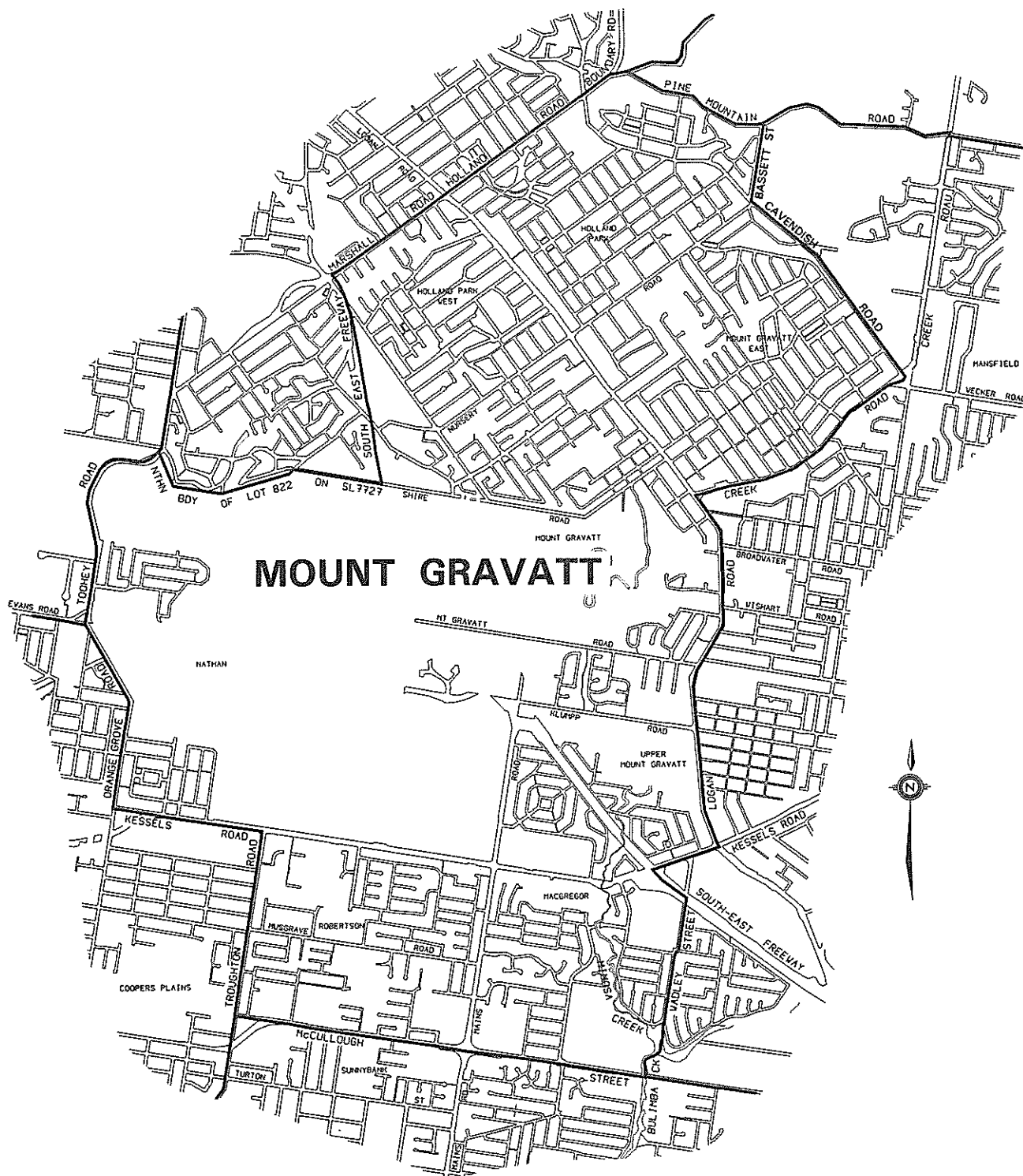
## ELECTORAL AND ADMINISTRATIVE REVIEW COMMISSION

© Prepared by the Department of Lands, Queensland, 1991.



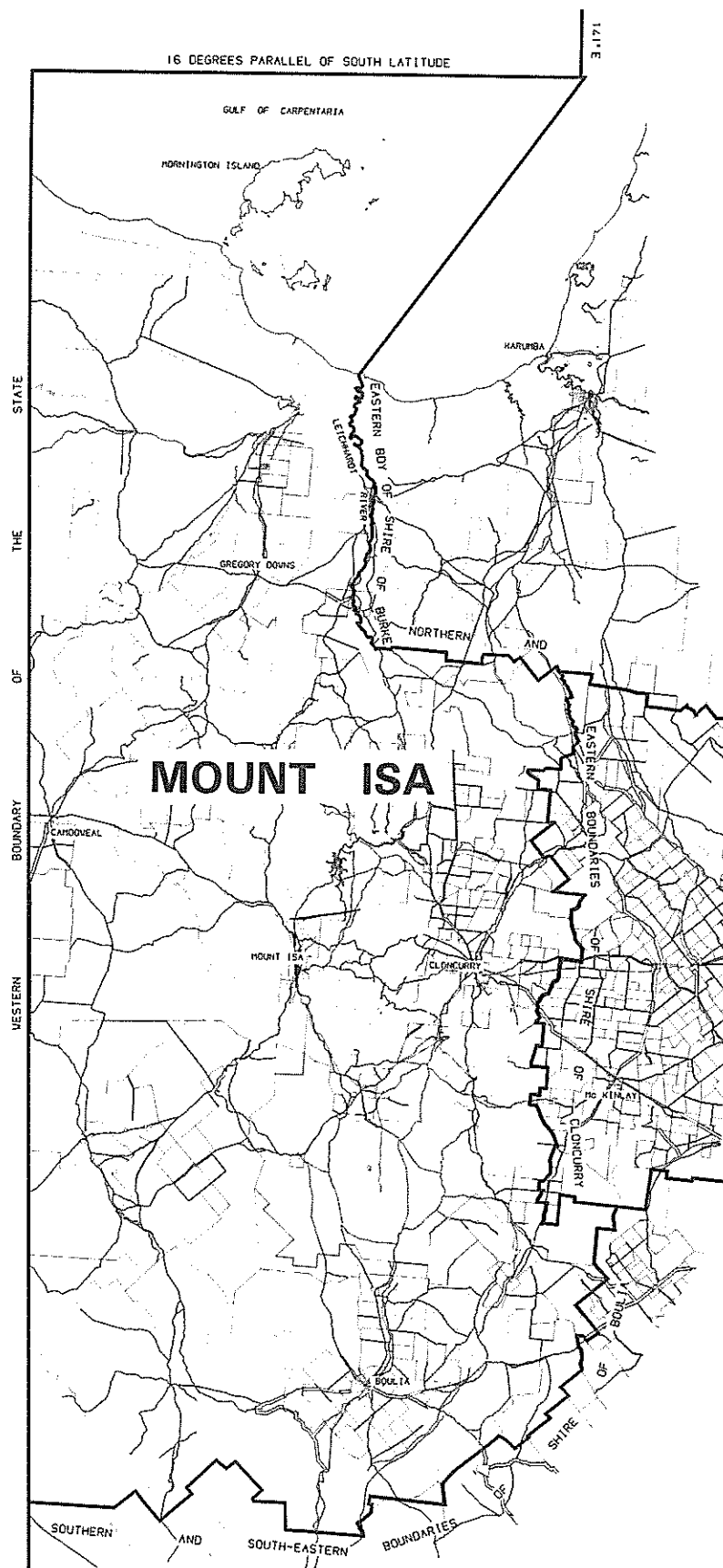
QUEENSLAND ELECTORAL DISTRICT BOUNDARIES NOVEMBER 1991

# QUEENSLAND ELECTORAL DISTRICT BOUNDARIES NOVEMBER 1991



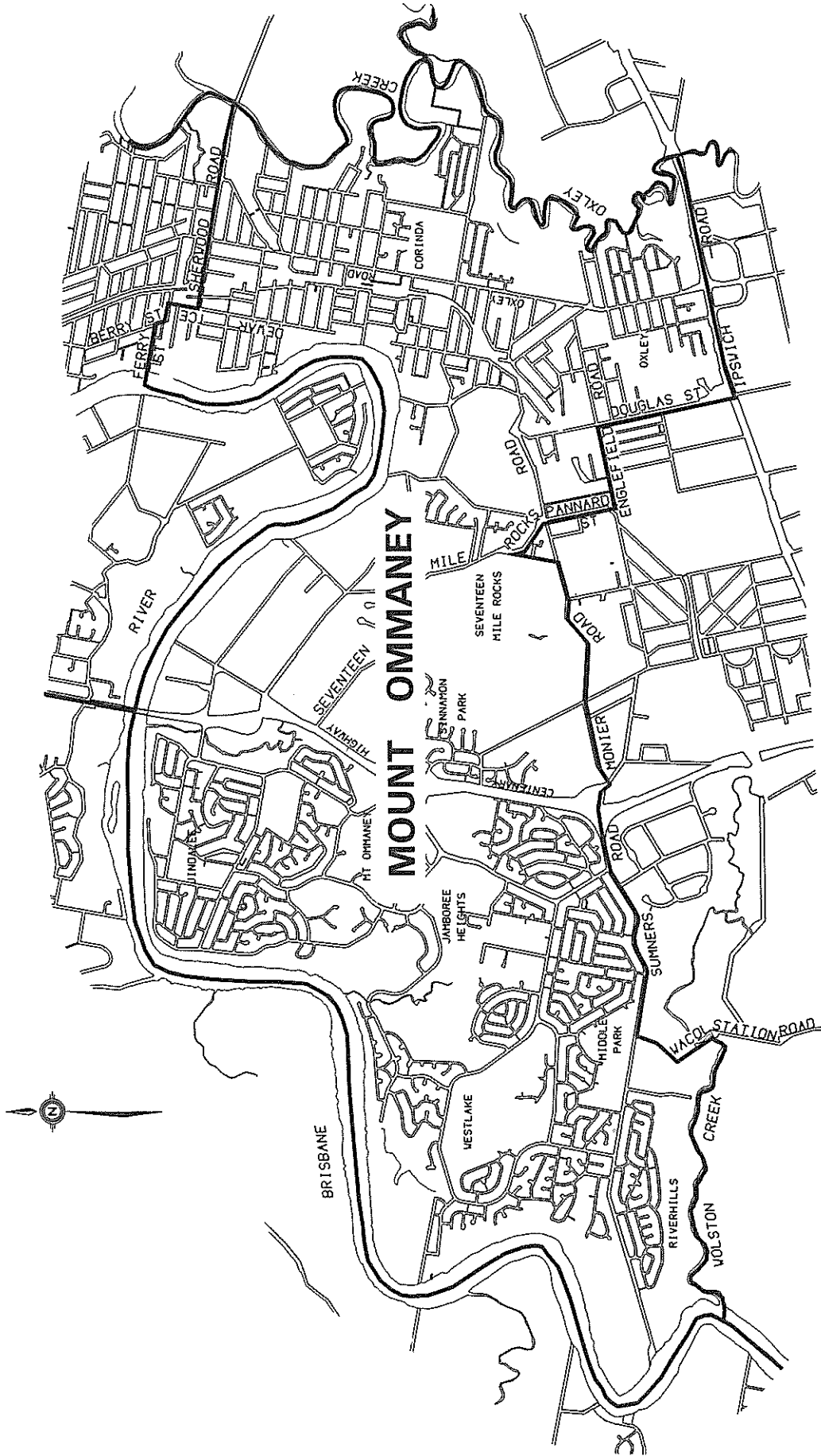
# QUEENSLAND ELECTORAL DISTRICT BOUNDARIES

## NOVEMBER 1991





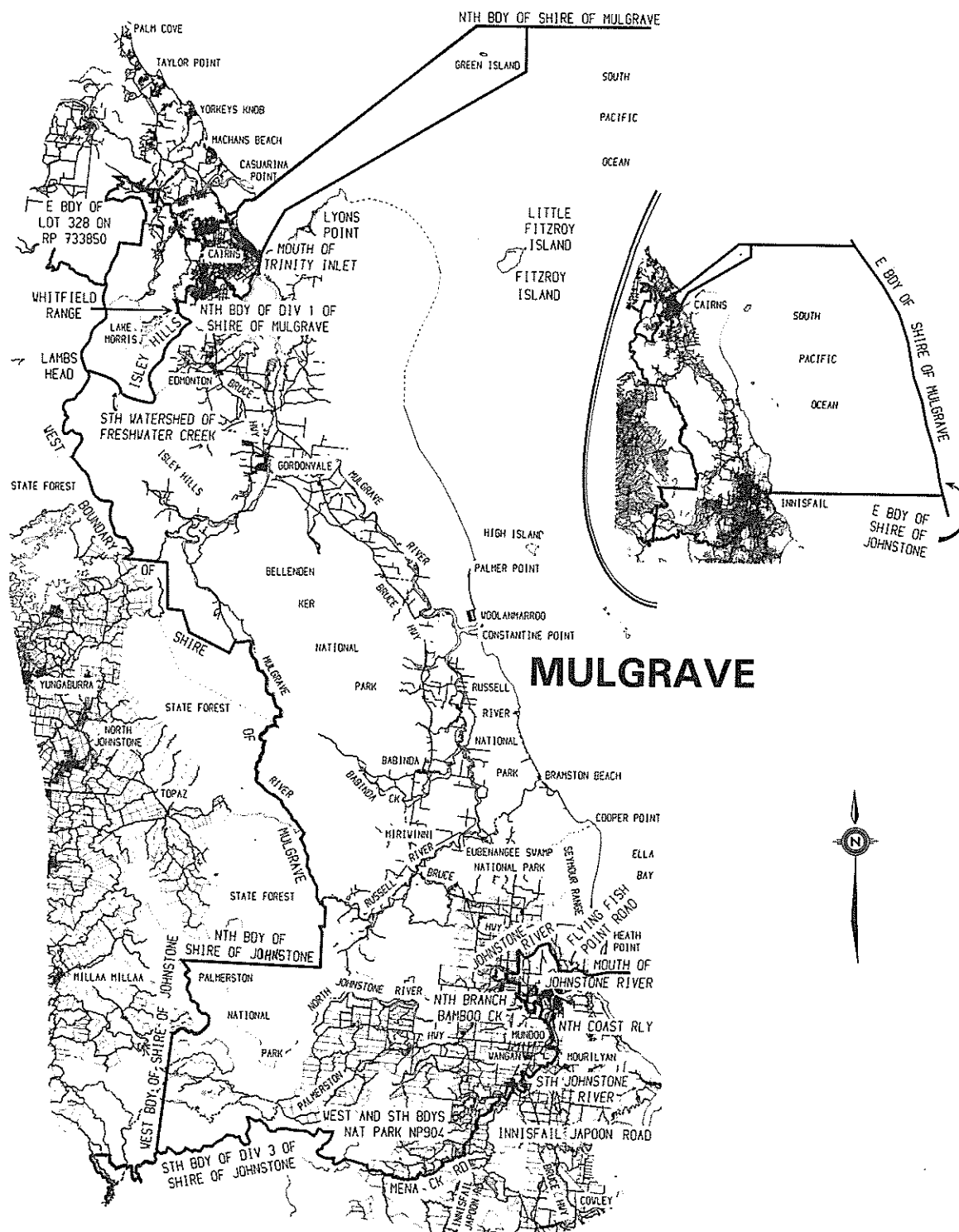
**QUEENSLAND ELECTORAL DISTRICT BOUNDARIES**  
**NOVEMBER 1991**



ELECTORAL AND ADMINISTRATIVE REVIEW COMMISSION  
© Prepared by the Department of Lands, Queensland, 1991.

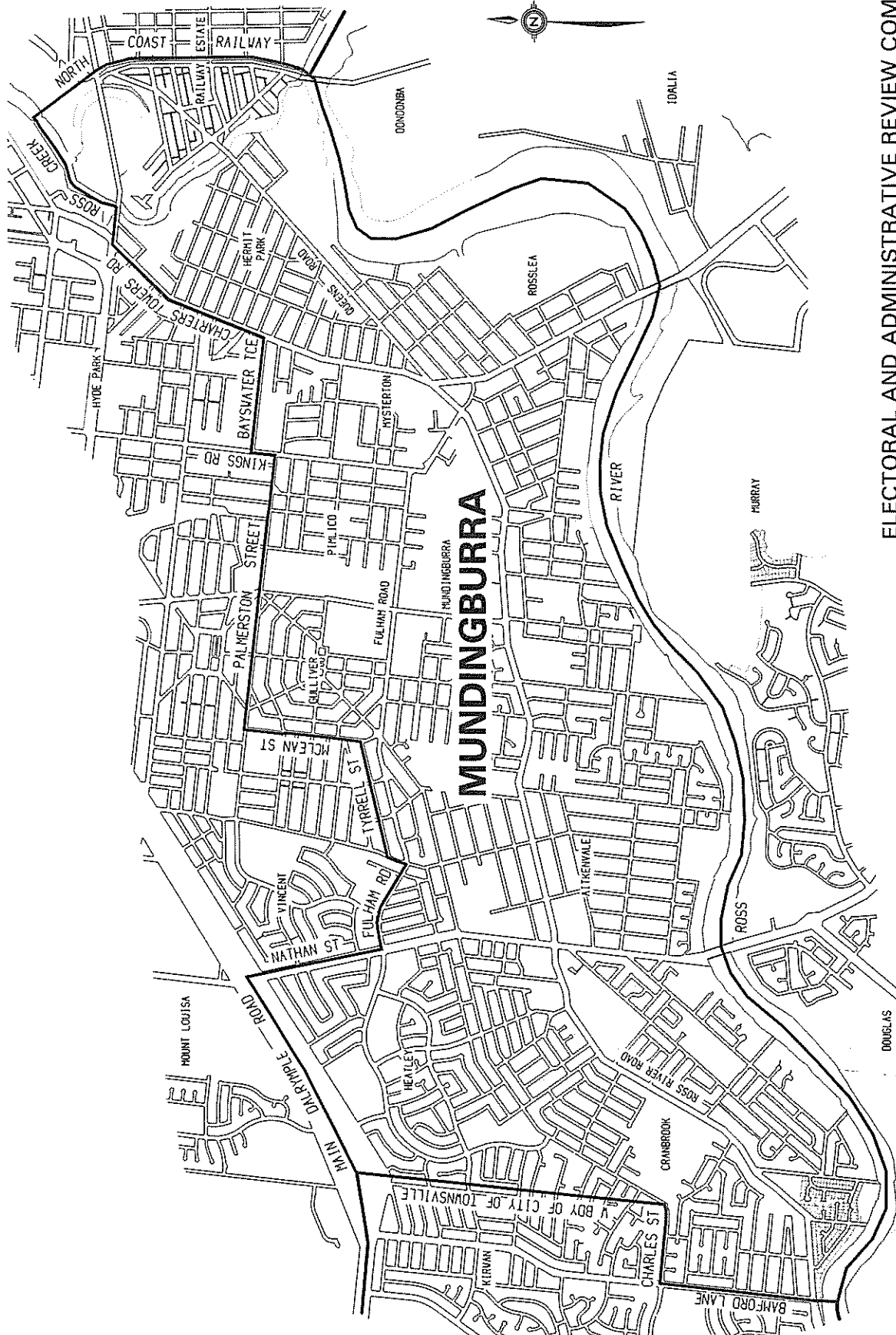
## ELECTORAL AND ADMINISTRATIVE REVIEW COMMISSION

© Prepared by the Department of Lands, Queensland, 1991.



# QUEENSLAND ELECTORAL DISTRICT BOUNDARIES NOVEMBER 1991

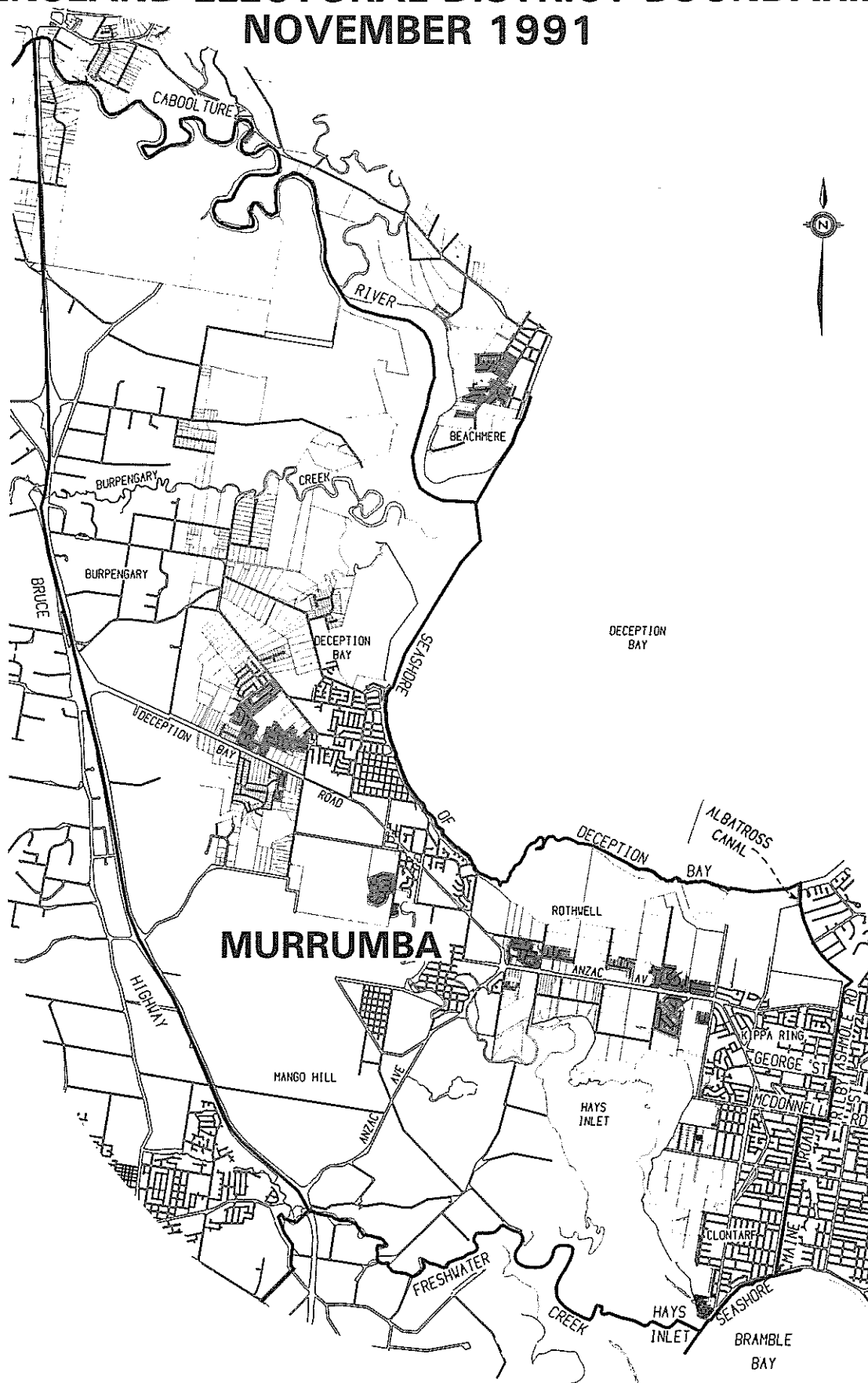
# QUEENSLAND ELECTORAL DISTRICT BOUNDARIES NOVEMBER 1991



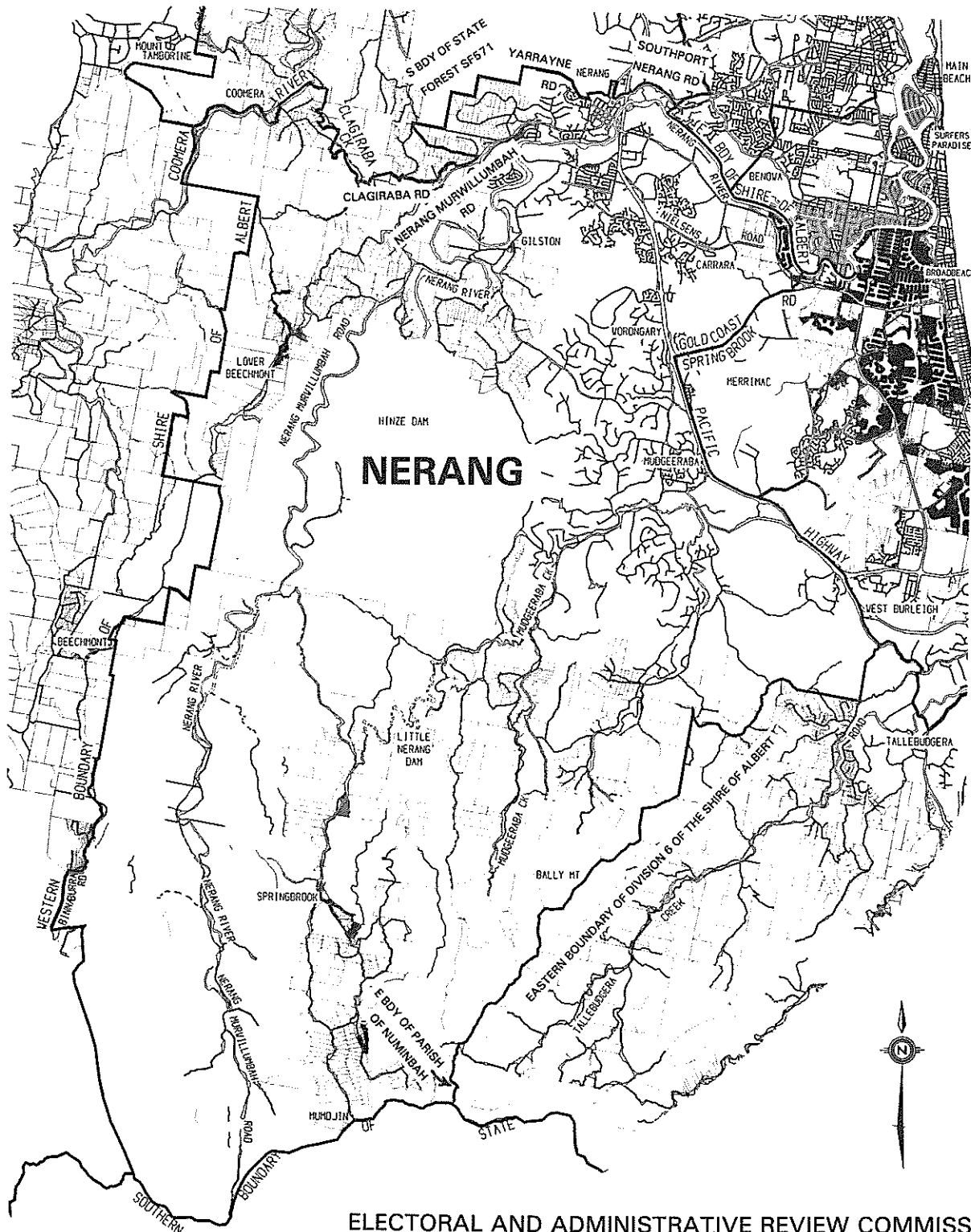
ELECTORAL AND ADMINISTRATIVE REVIEW COMMISSION

© Prepared by the Department of Lands, Queensland, 1991.

# QUEENSLAND ELECTORAL DISTRICT BOUNDARIES NOVEMBER 1991



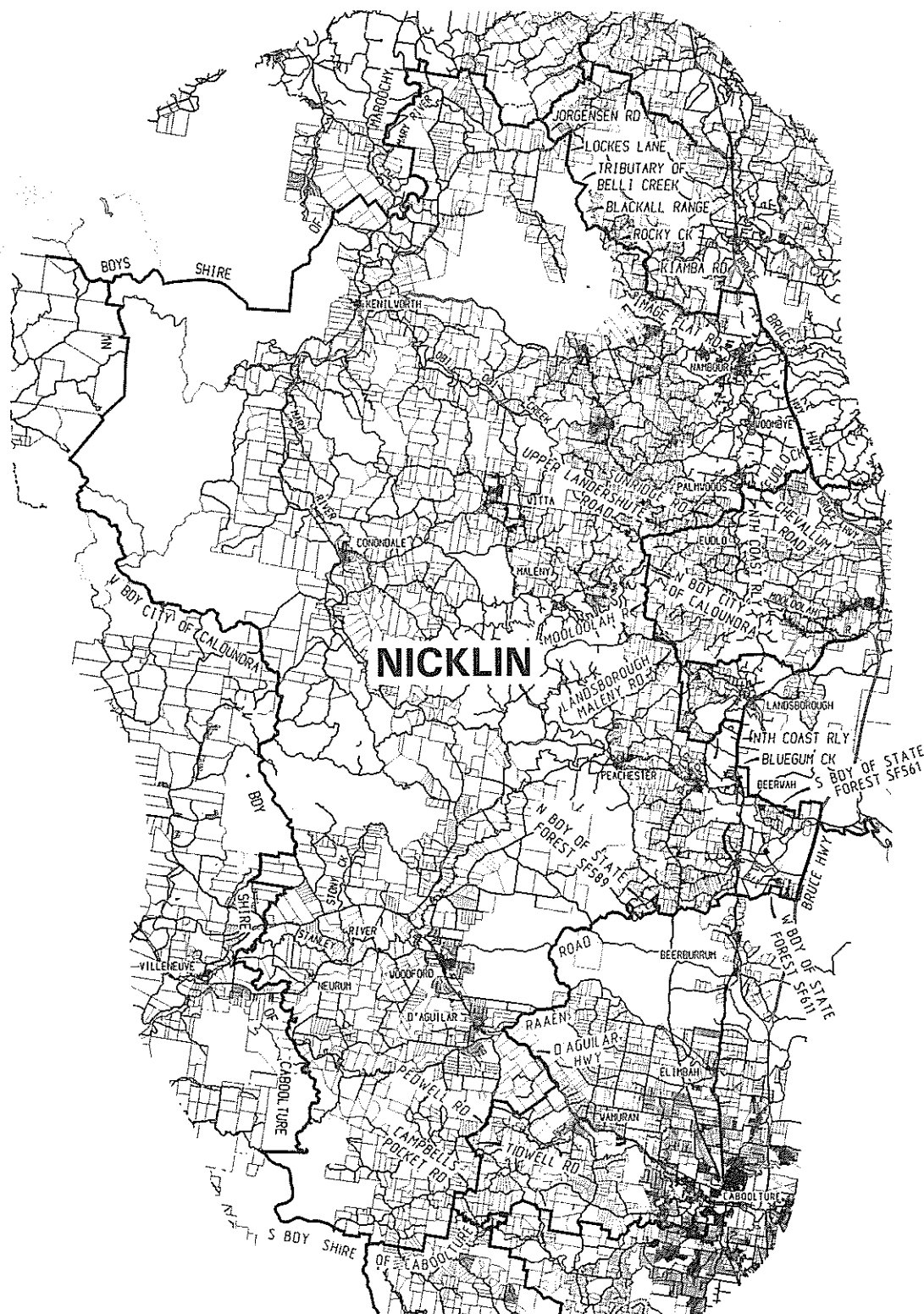
# QUEENSLAND ELECTORAL DISTRICT BOUNDARIES NOVEMBER 1991



ELECTORAL AND ADMINISTRATIVE REVIEW COMMISSION

© Prepared by the Department of Lands, Queensland, 1991.

# QUEENSLAND ELECTORAL DISTRICT BOUNDARIES NOVEMBER 1991

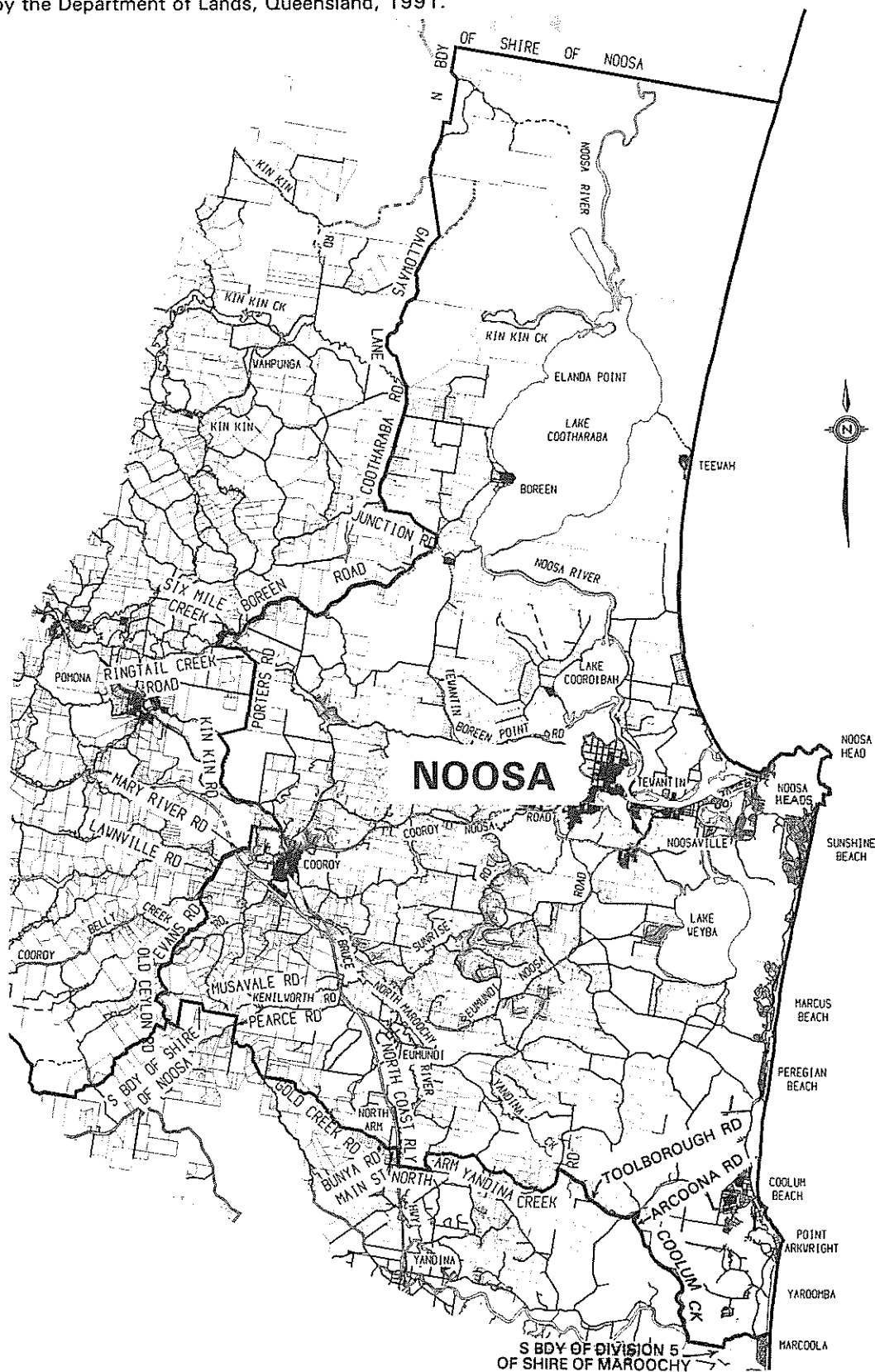


ELECTORAL AND ADMINISTRATIVE REVIEW COMMISSION

© Prepared by the Department of Lands, Queensland, 1991.

## ELECTORAL AND ADMINISTRATIVE REVIEW COMMISSION

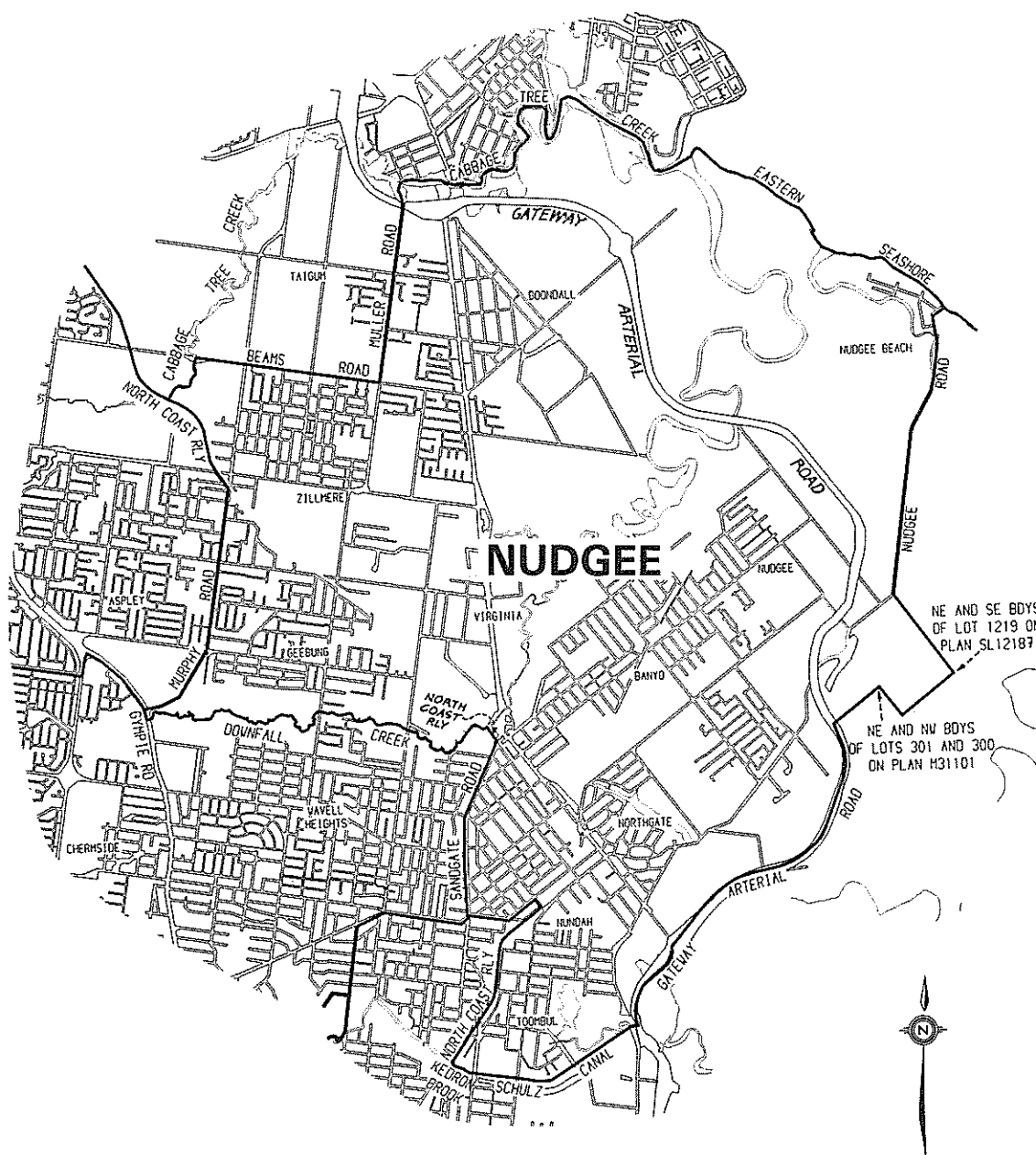
© Prepared by the Department of Lands, Queensland, 1991.



## QUEENSLAND ELECTORAL DISTRICT BOUNDARIES

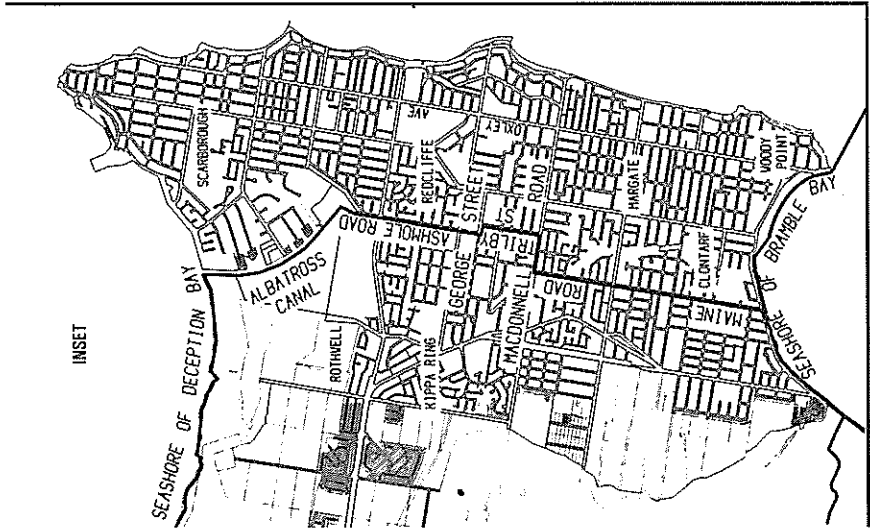
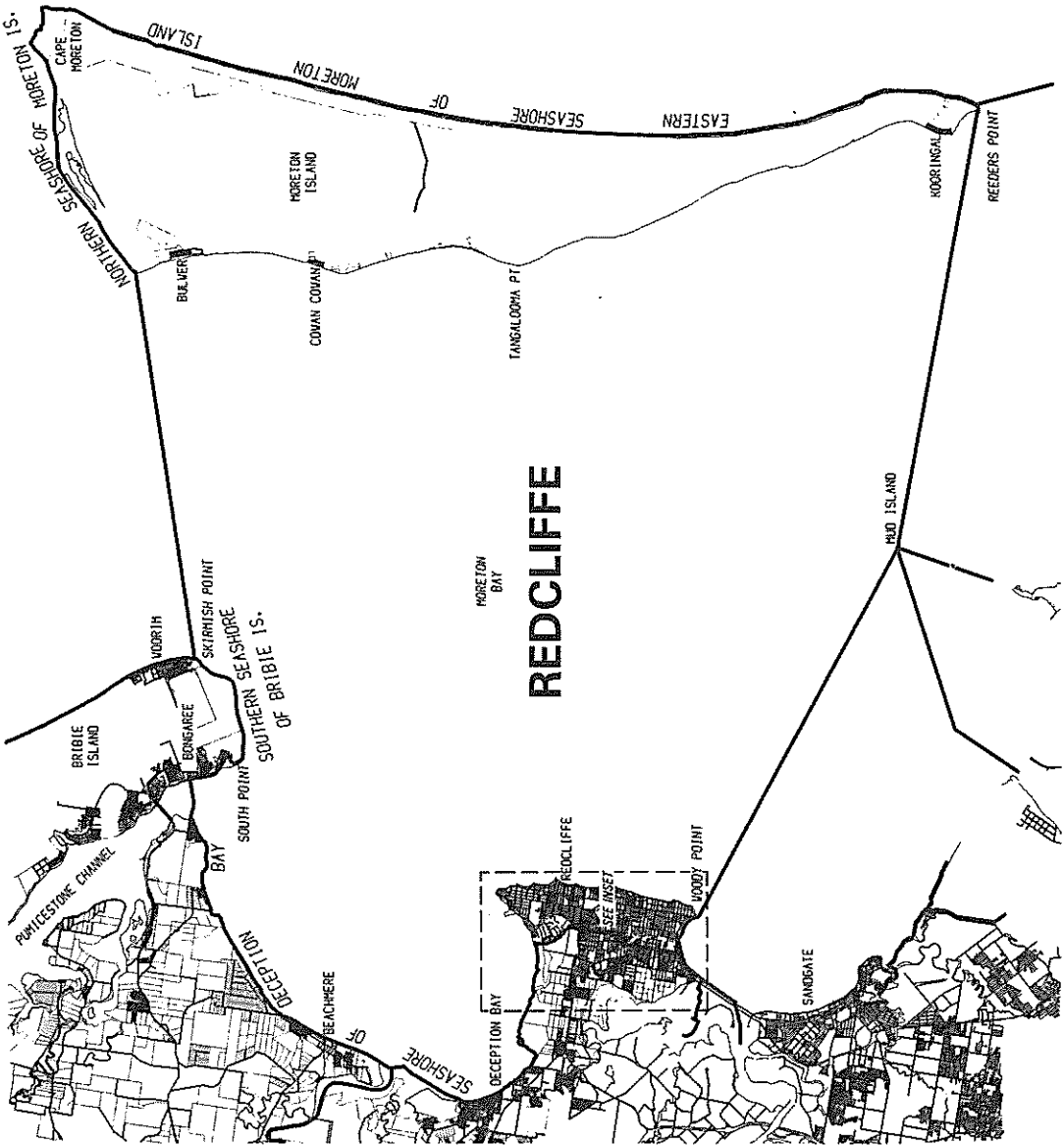
NOVEMBER 1991

# QUEENSLAND ELECTORAL DISTRICT BOUNDARIES NOVEMBER 1991





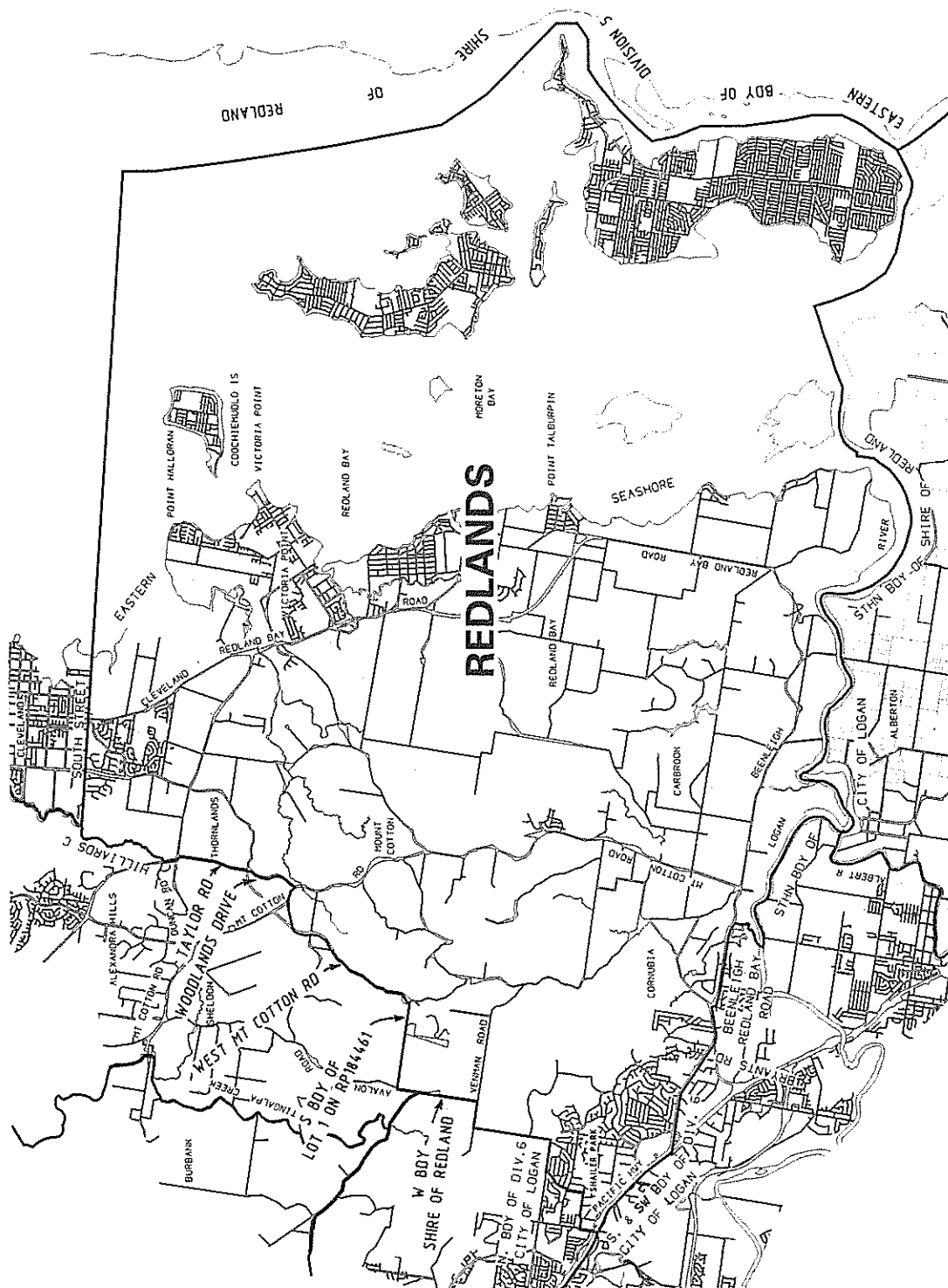
ELECTORAL AND ADMINISTRATIVE REVIEW COMMISSION  
© Prepared by the Department of Lands, Queensland, 1991.



QUEENSLAND ELECTORAL DISTRICT BOUNDARIES NOVEMBER 1991



# QUEENSLAND ELECTORAL DISTRICT BOUNDARIES NOVEMBER 1991



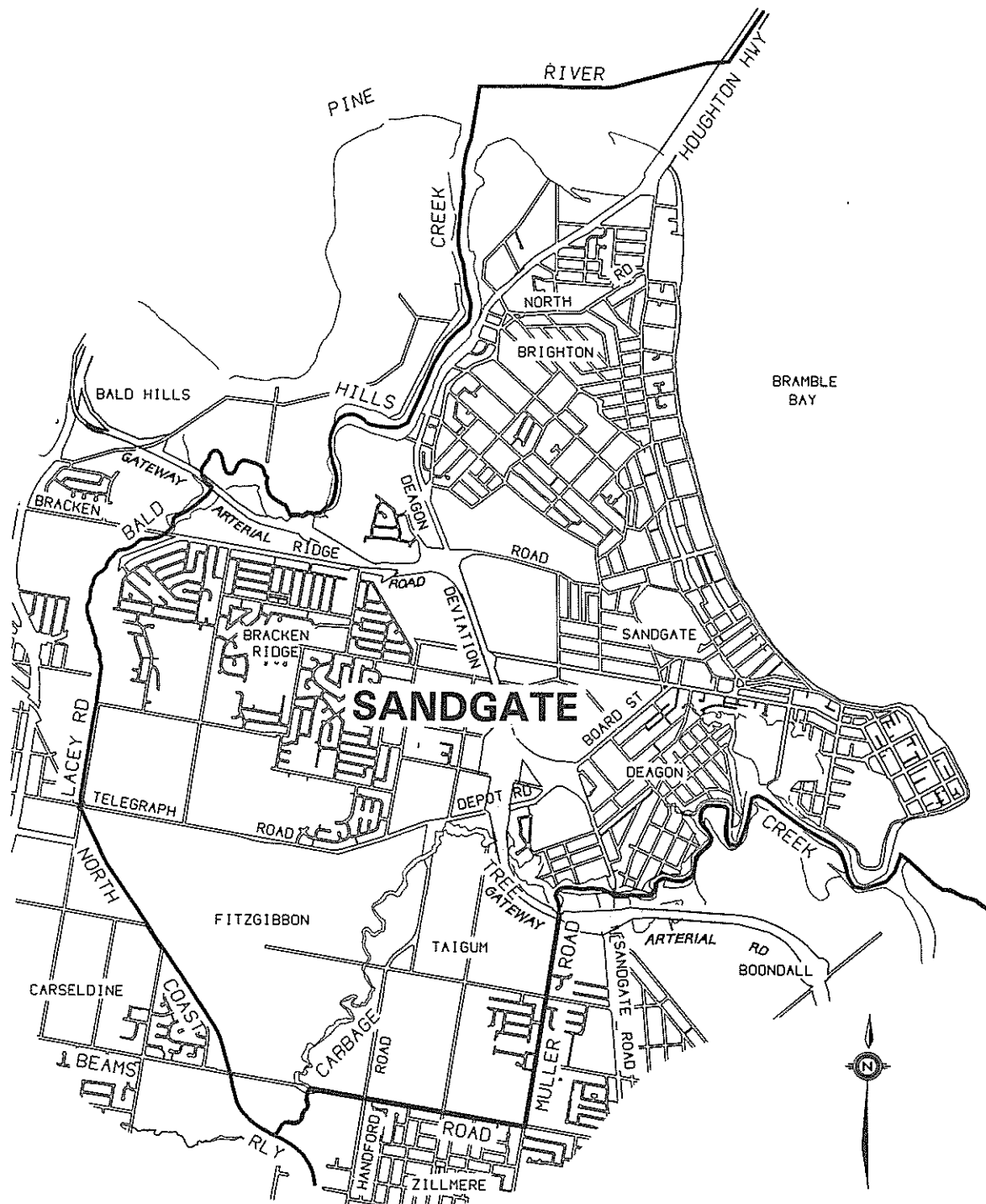
ELECTORAL AND ADMINISTRATIVE REVIEW COMMISSION  
© Prepared by the Department of Lands, Queensland, 1991.

© Prepared by the Department of Lands, Queensland, 1991.

**QUEENSLAND ELECTORAL DISTRICT BOUNDARIES**  
**NOVEMBER 1991**

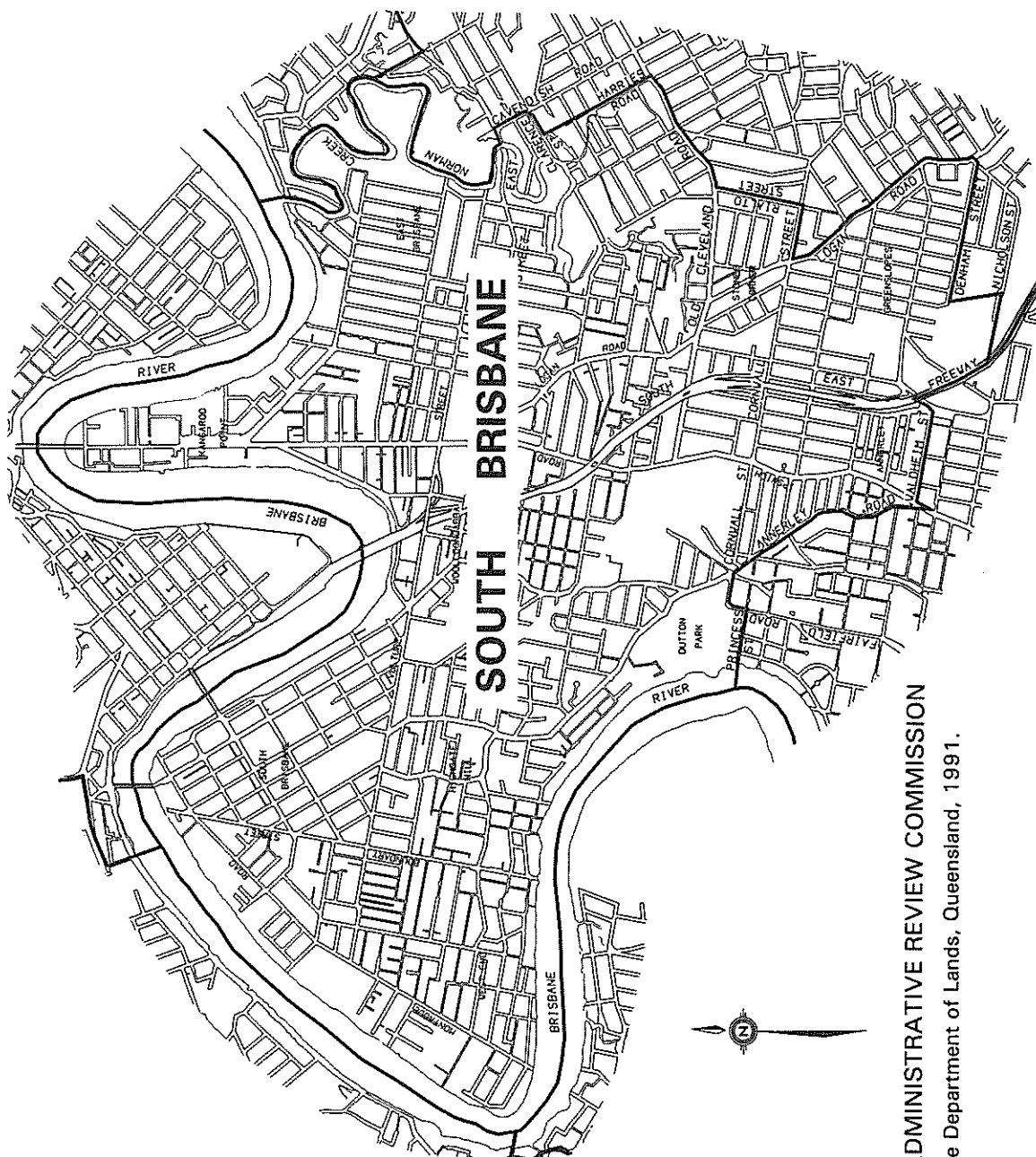
## ELECTORAL AND ADMINISTRATIVE REVIEW COMMISSION

© Prepared by the Department of Lands, Queensland, 1991.



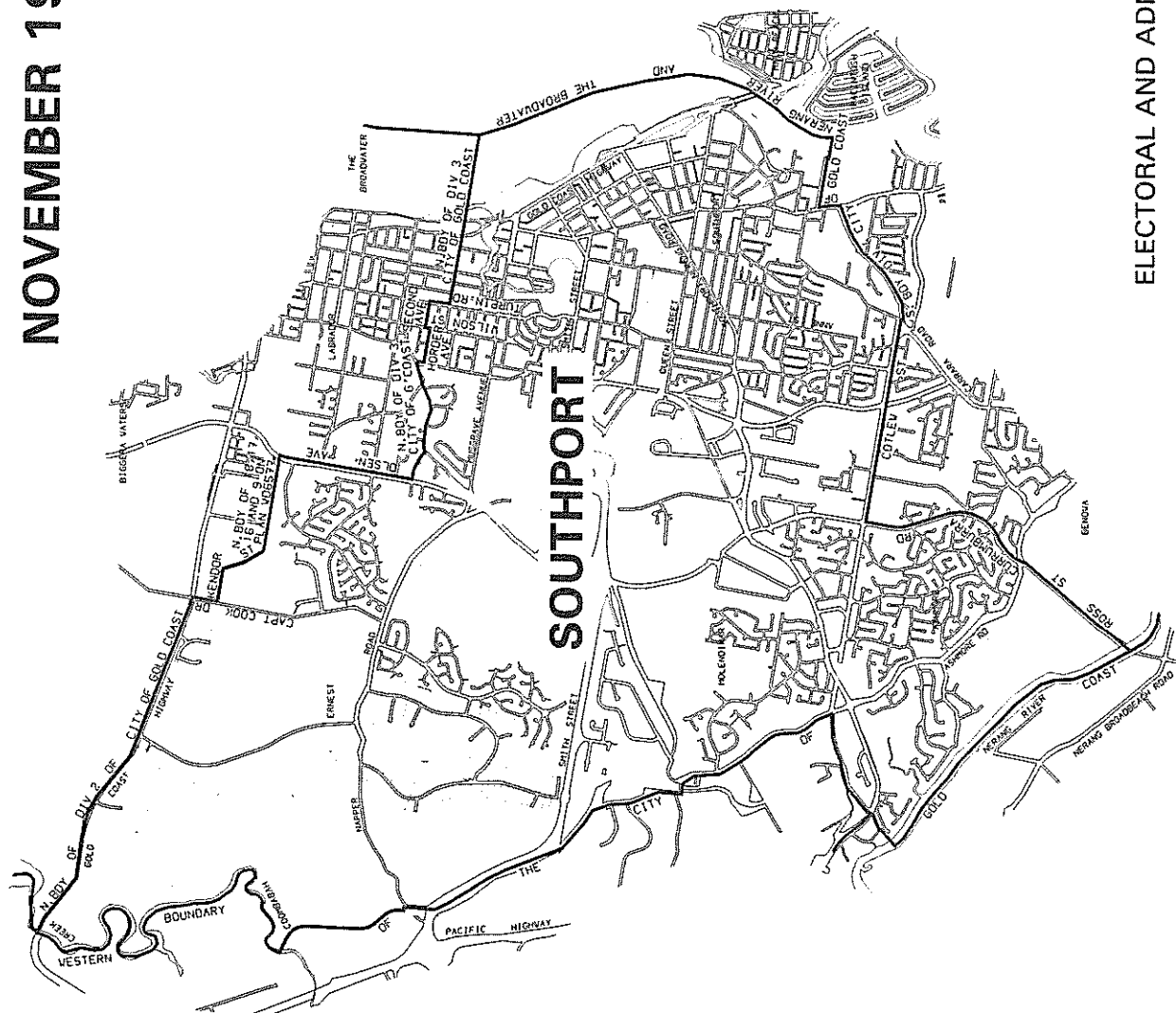
**QUEENSLAND ELECTORAL DISTRICT BOUNDARIES  
NOVEMBER 1991**

**QUEENSLAND ELECTORAL DISTRICT BOUNDARIES**  
**NOVEMBER 1991**



ELECTORAL AND ADMINISTRATIVE REVIEW COMMISSION  
© Prepared by the Department of Lands, Queensland 1991.

# QUEENSLAND ELECTORAL DISTRICT BOUNDARIES NOVEMBER 1991



ELECTORAL AND ADMINISTRATIVE REVIEW COMMISSION

© Prepared by the Department of Lands, Queensland, 1991.

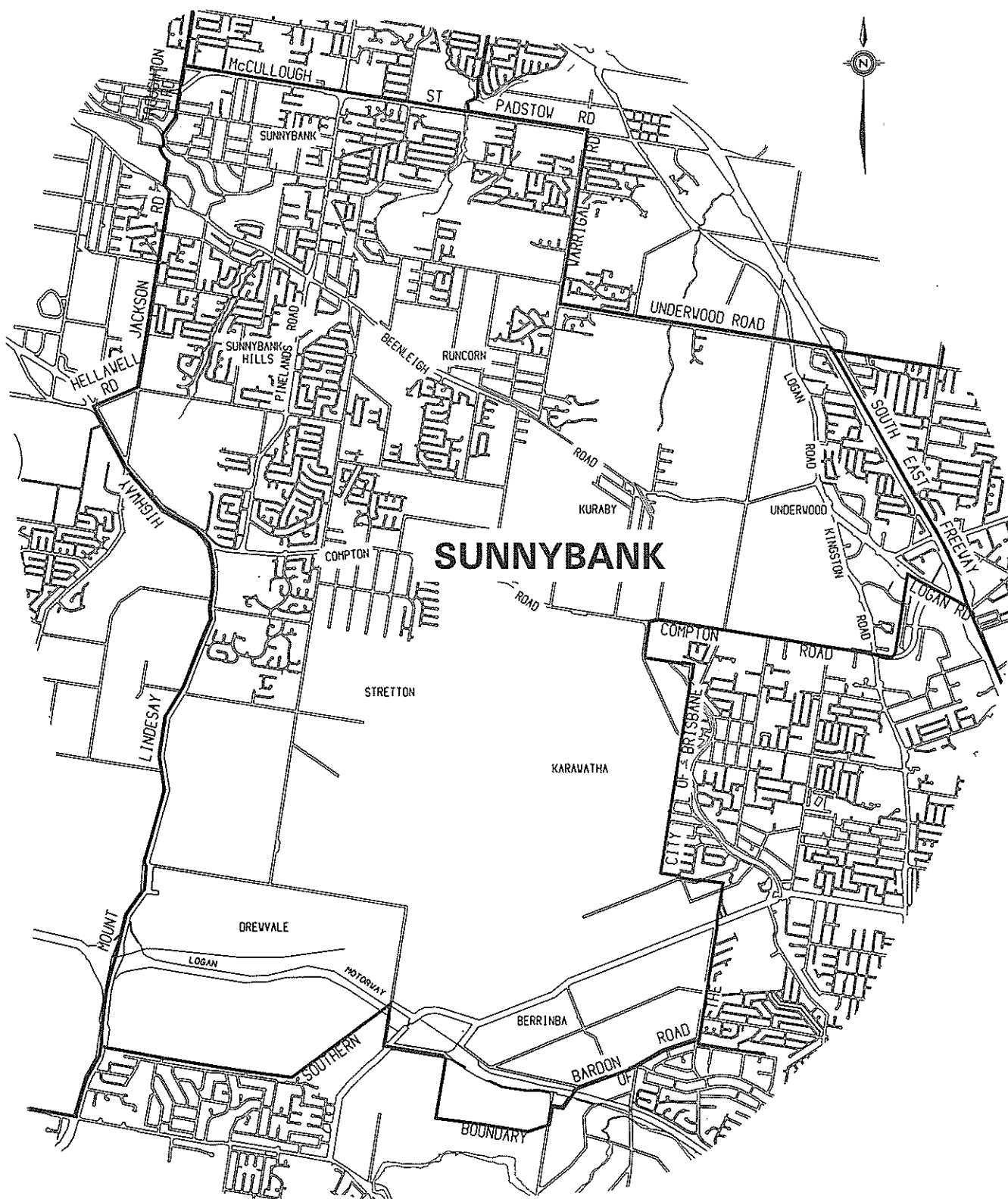


ELECTORAL AND ADMINISTRATIVE REVIEW COMMISSION

© Prepared by the Department of Lands, Queensland, 1991.

# QUEENSLAND ELECTORAL DISTRICT BOUNDARIES

## NOVEMBER 1991



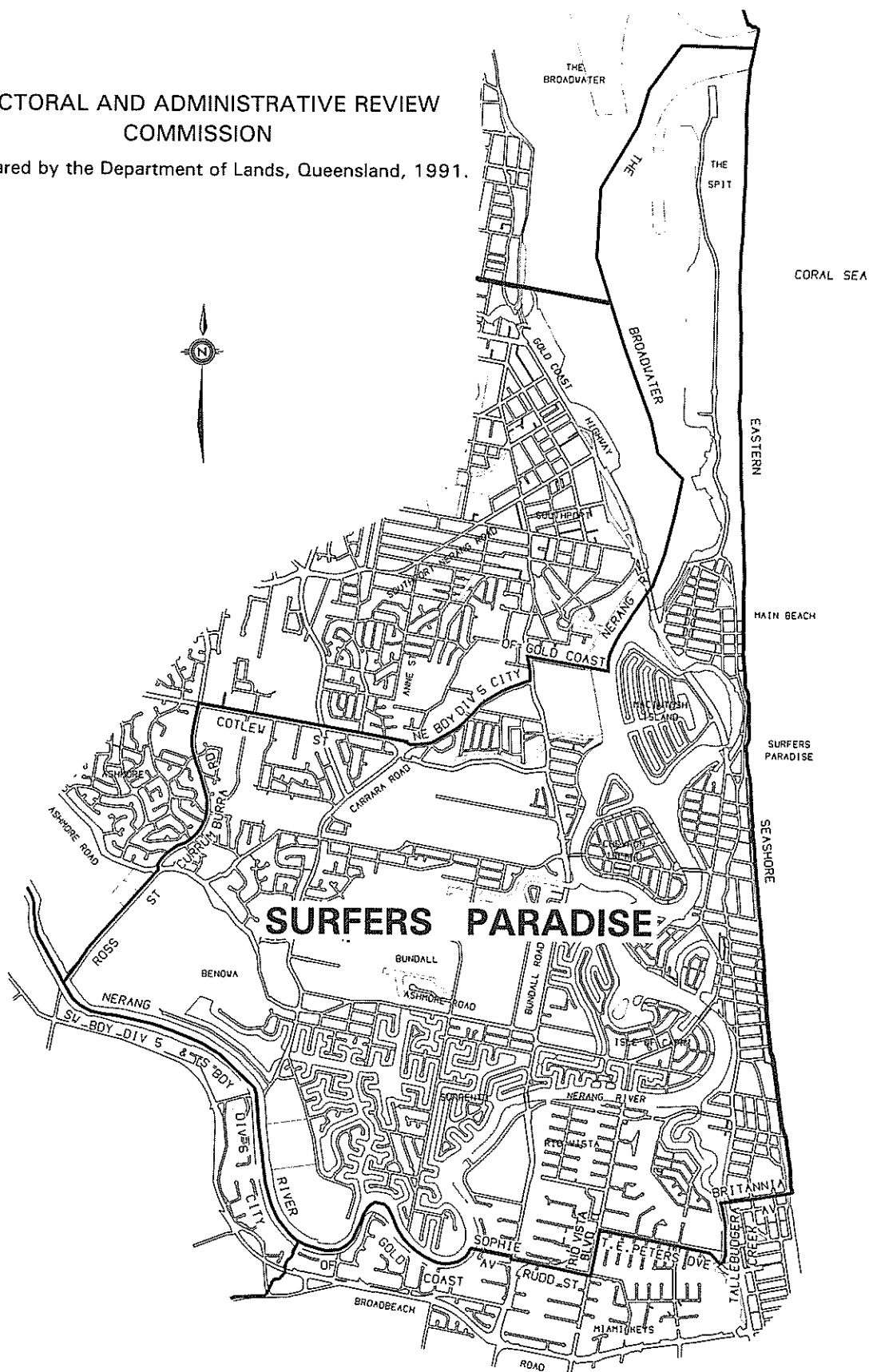
ELECTORAL AND ADMINISTRATIVE REVIEW COMMISSION

© Prepared by the Department of Lands, Queensland, 1991.



ELECTORAL AND ADMINISTRATIVE REVIEW  
COMMISSION

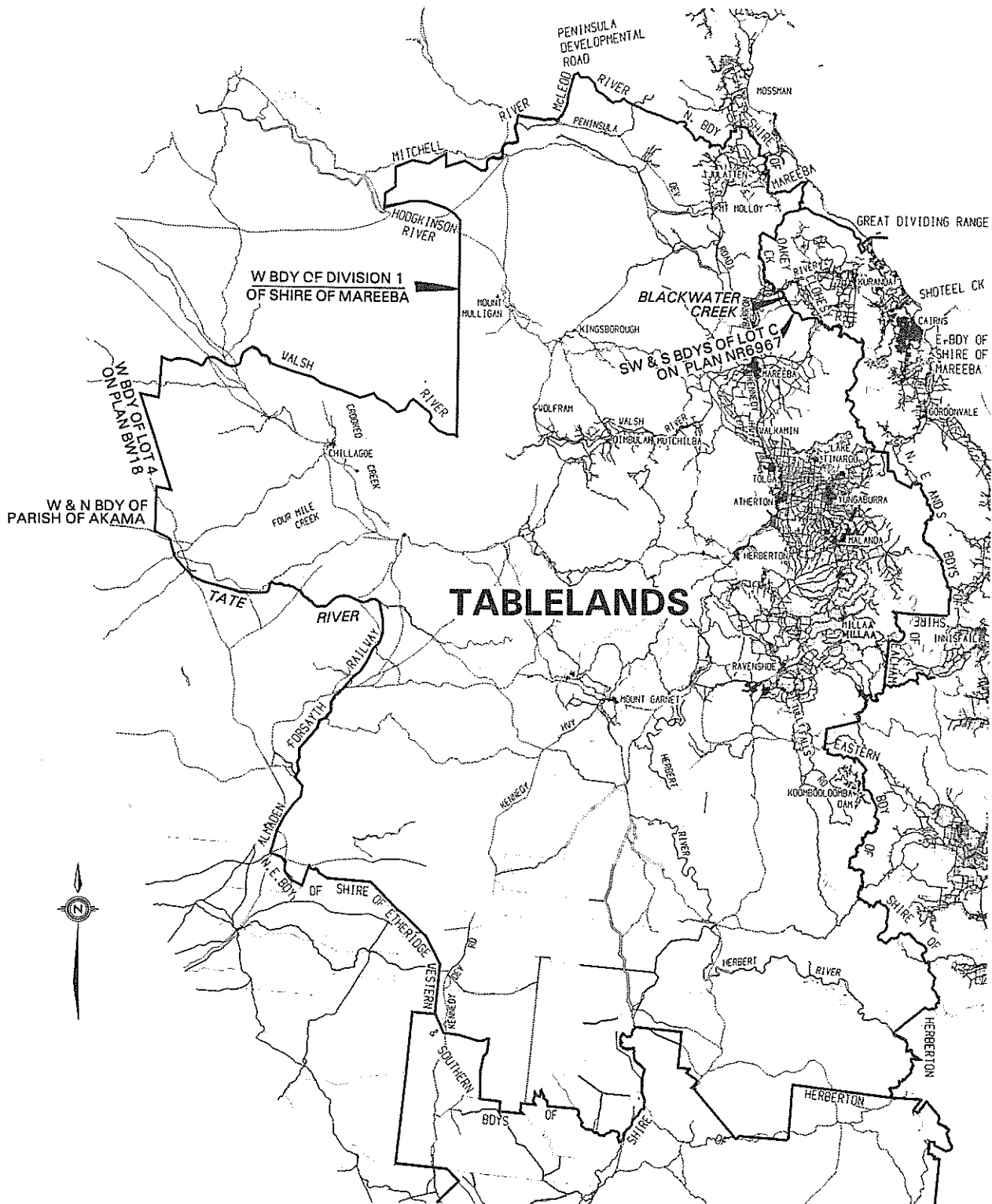
© Prepared by the Department of Lands, Queensland, 1991.



QUEENSLAND ELECTORAL DISTRICT BOUNDARIES  
NOVEMBER 1991

## ELECTORAL AND ADMINISTRATIVE REVIEW COMMISSION

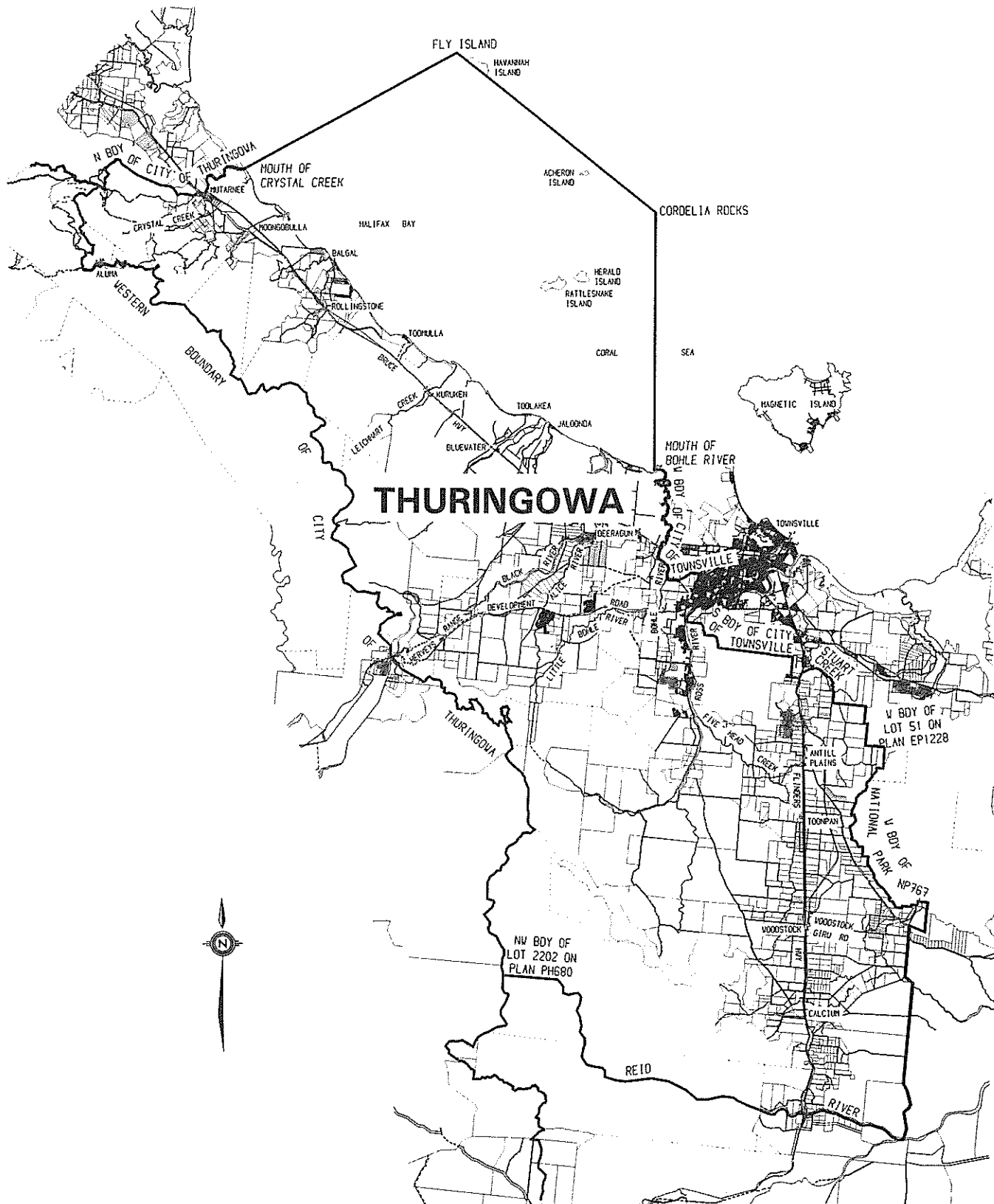
© Prepared by the Department of Lands, Queensland, 1991.



# QUEENSLAND ELECTORAL DISTRICT BOUNDARIES NOVEMBER 1991

## ELECTORAL AND ADMINISTRATIVE REVIEW COMMISSION

© Prepared by the Department of Lands, Queensland, 1991.



**QUEENSLAND ELECTORAL DISTRICT BOUNDARIES  
NOVEMBER 1991**

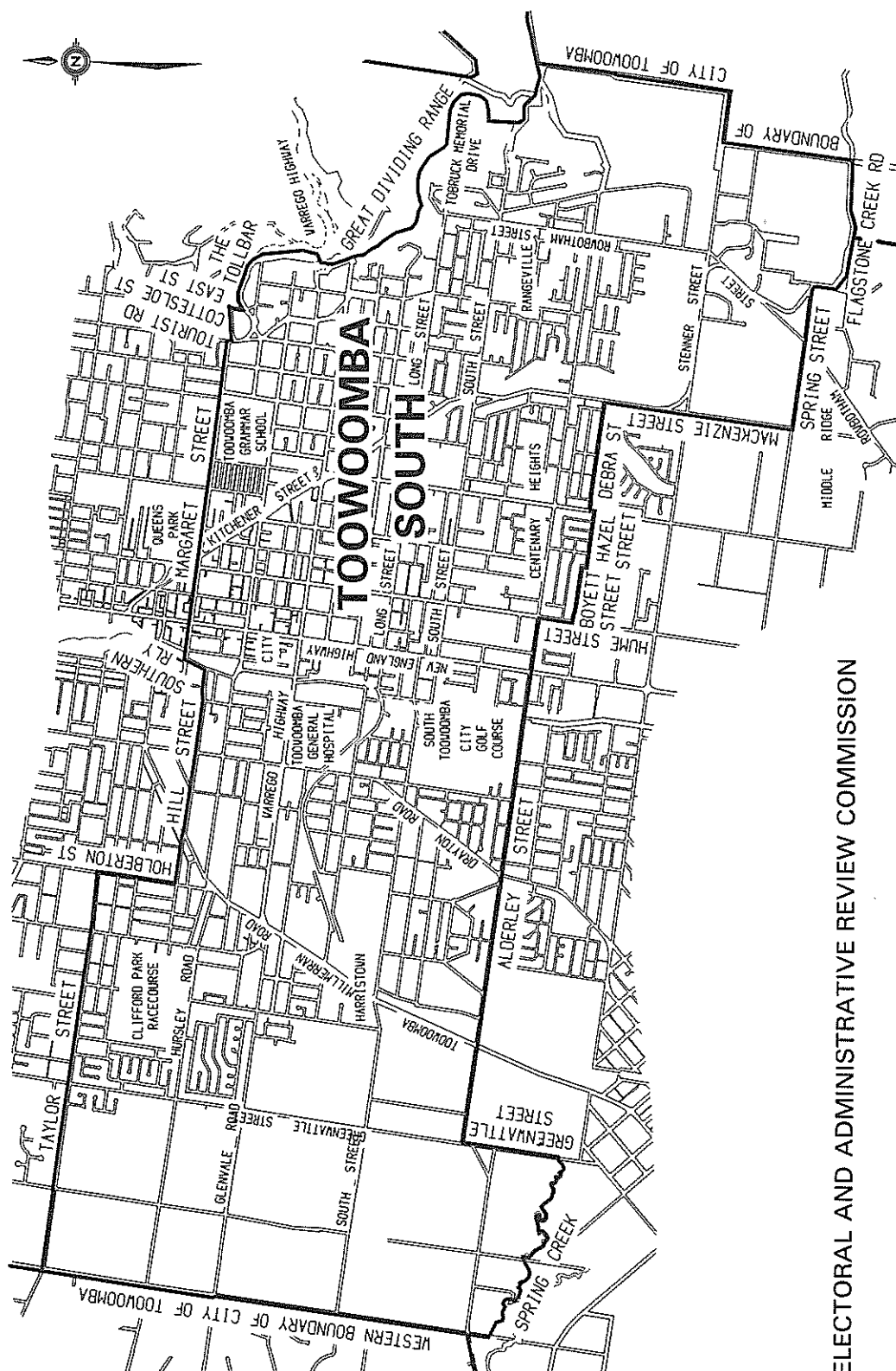
# QUEENSLAND ELECTORAL DISTRICT BOUNDARIES NOVEMBER 1991



ELECTORAL AND ADMINISTRATIVE REVIEW COMMISSION  
© Prepared by the Department of Lands, Queensland, 1991.

# QUEENSLAND ELECTORAL DISTRICT BOUNDARIES

## NOVEMBER 1991



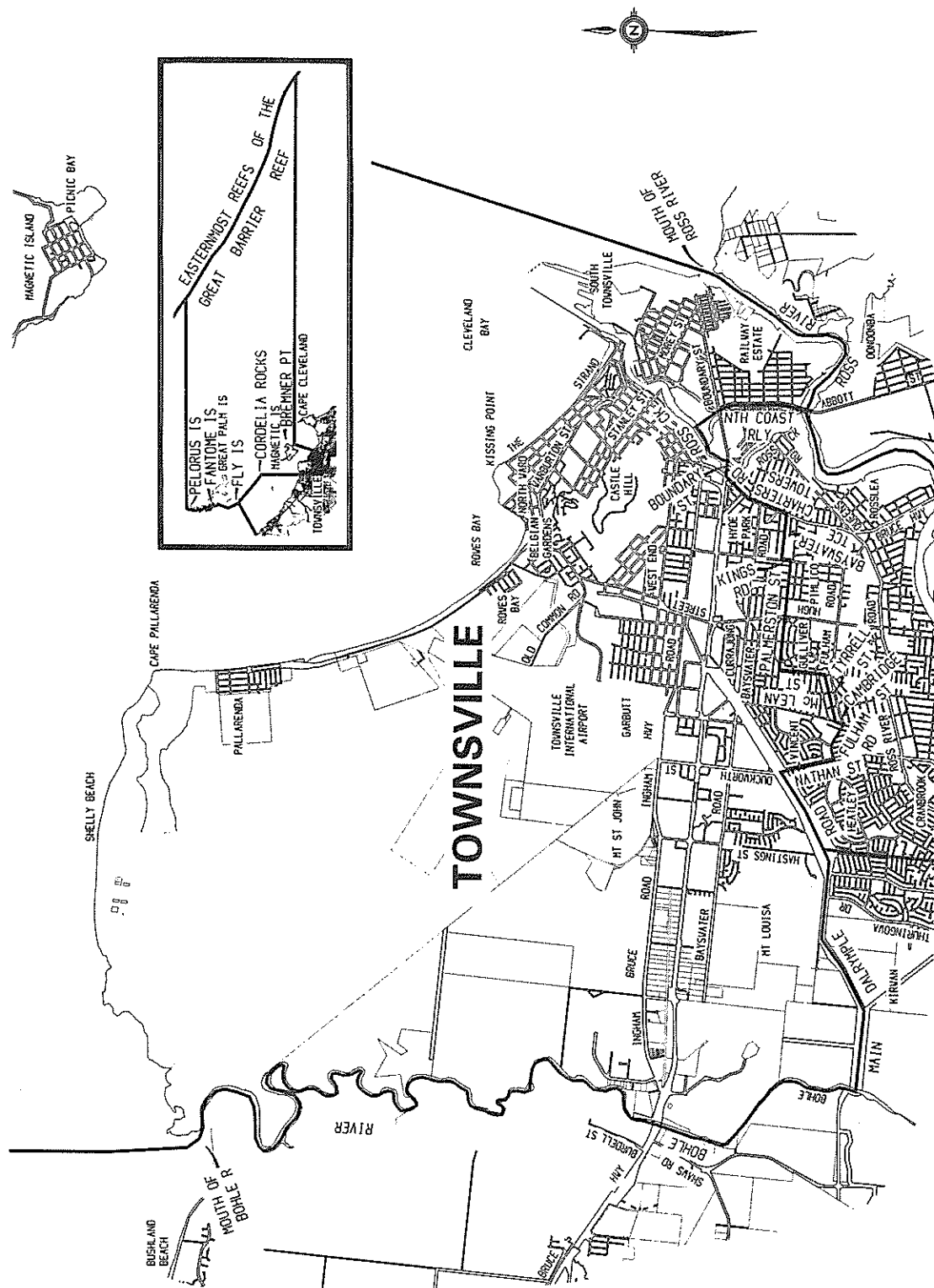
ELECTORAL AND ADMINISTRATIVE REVIEW COMMISSION

© Prepared by the Department of Lands, Queensland, 1991.

176

## ELECTORAL AND ADMINISTRATIVE REVIEW COMMISSION

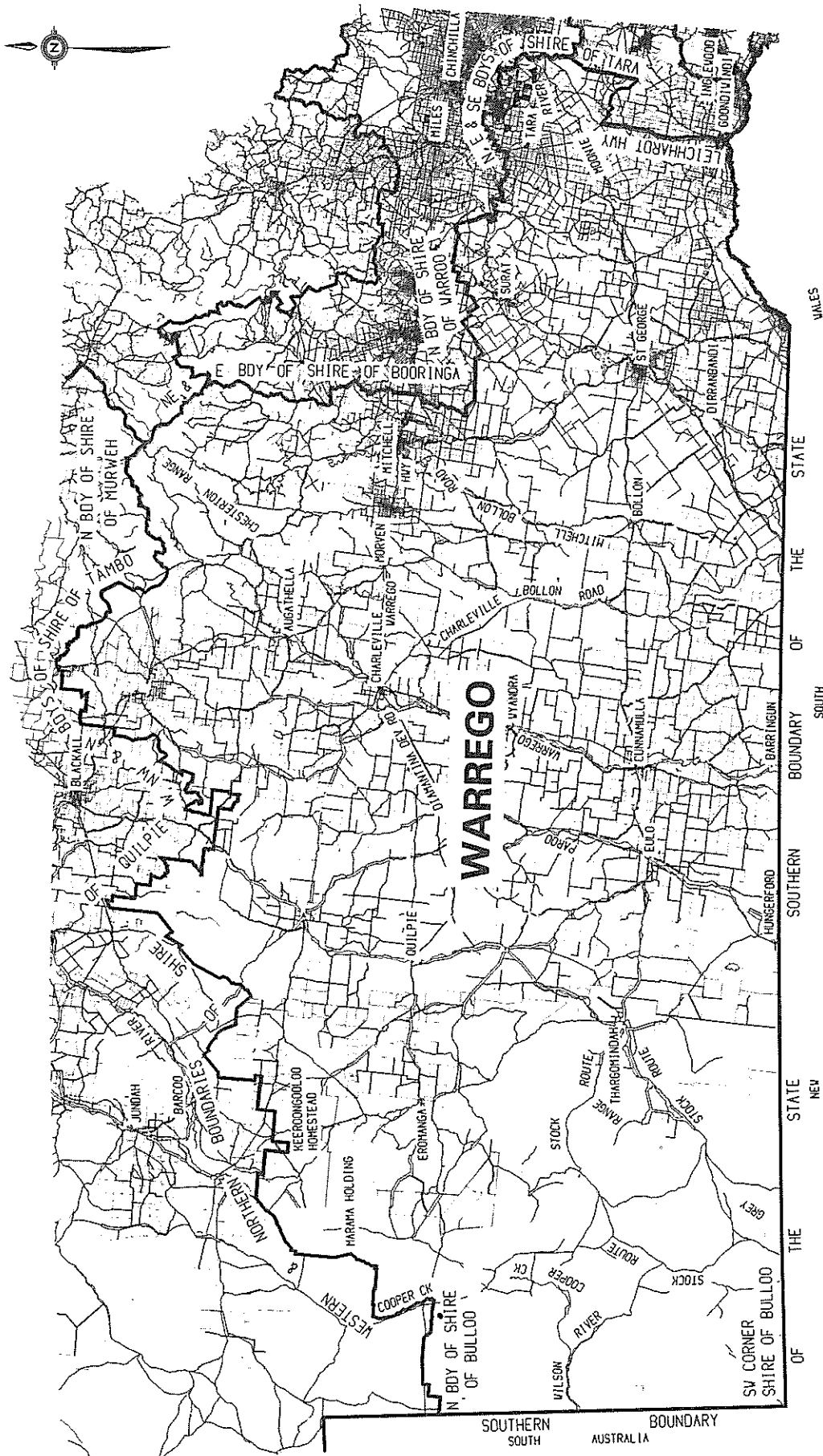
© Prepared by the Department of Lands, Queensland, 1991.



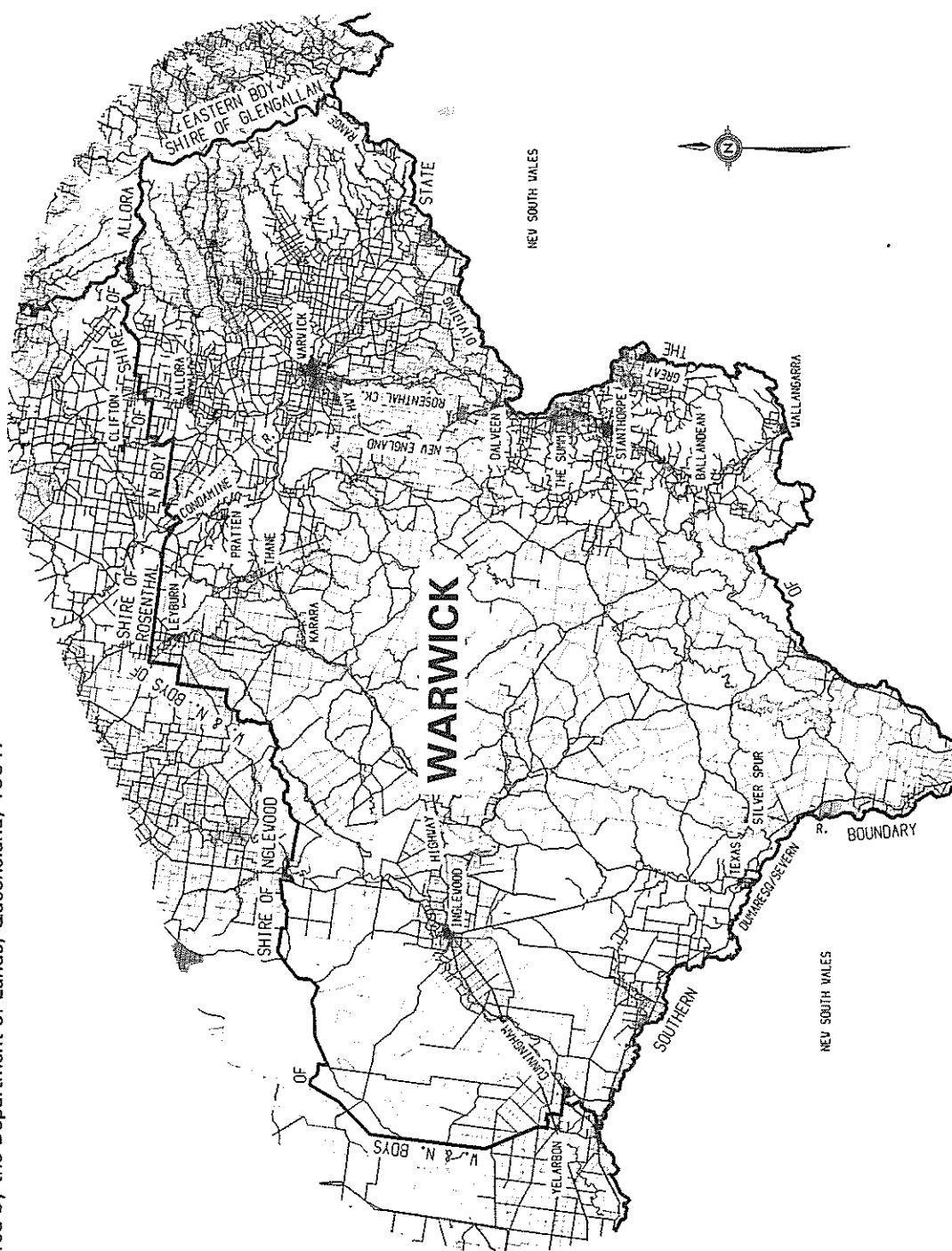
QUEENSLAND ELECTORAL DISTRICT BOUNDARIES NOVEMBER 1991

ELECTORAL AND ADMINISTRATIVE REVIEW COMMISSION

© Prepared by the Department of Lands, Queensland, 1991.



QUEENSLAND ELECTORAL DISTRICT BOUNDARIES  
NOVEMBER 1991



ELECTORAL AND ADMINISTRATIVE REVIEW COMMISSION  
© Prepared by the Department of Lands, Queensland, 1991



## ELECTORAL AND ADMINISTRATIVE REVIEW COMMISSION

© Prepared by the Department of Lands, Queensland, 1991.

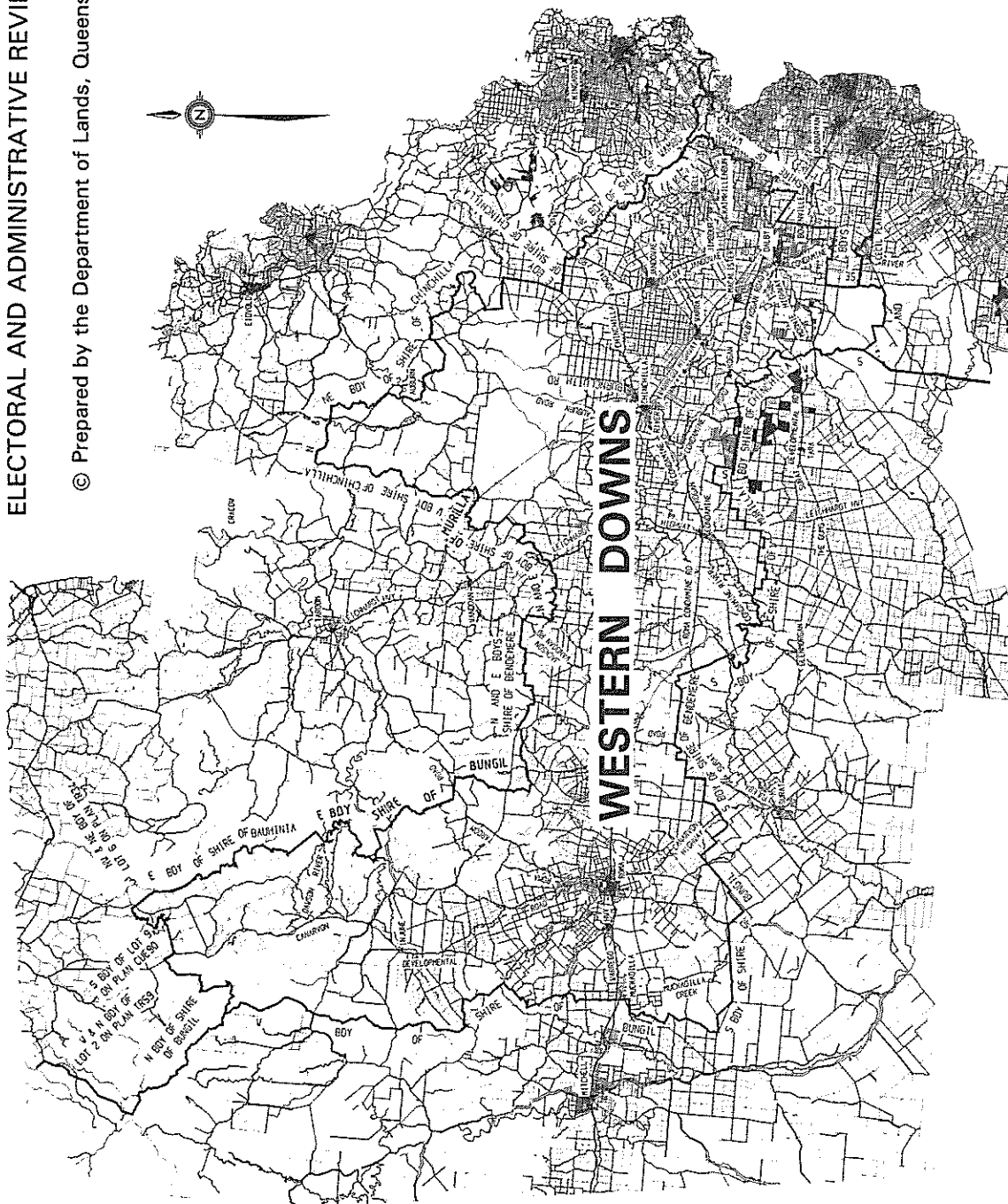


# QUEENSLAND ELECTORAL DISTRICT BOUNDARIES

## NOVEMBER 1991

## ELECTORAL AND ADMINISTRATIVE REVIEW COMMISSION

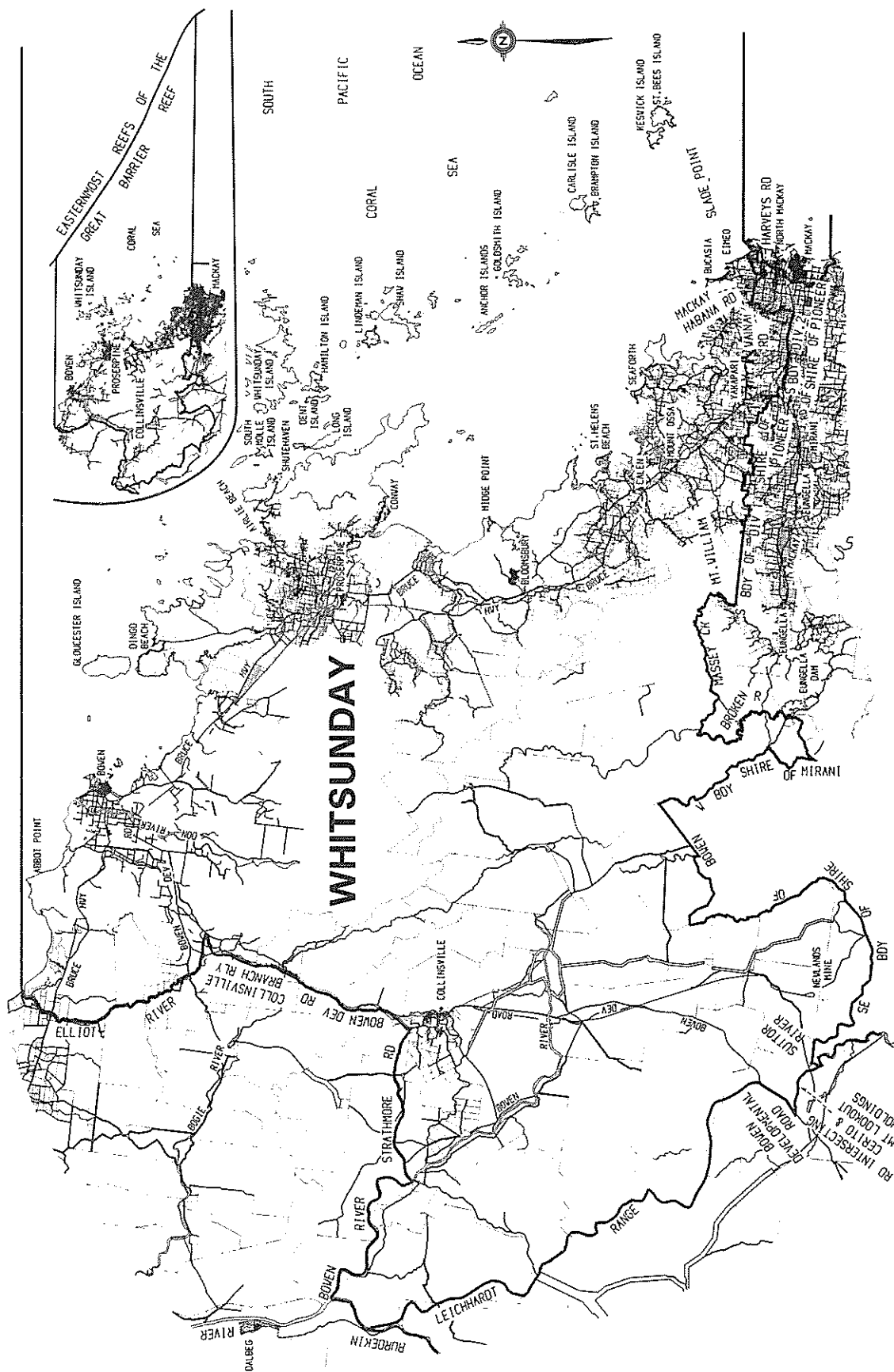
© Prepared by the Department of Lands, Queensland, 1991.



## QUEENSLAND ELECTORAL DISTRICT BOUNDARIES

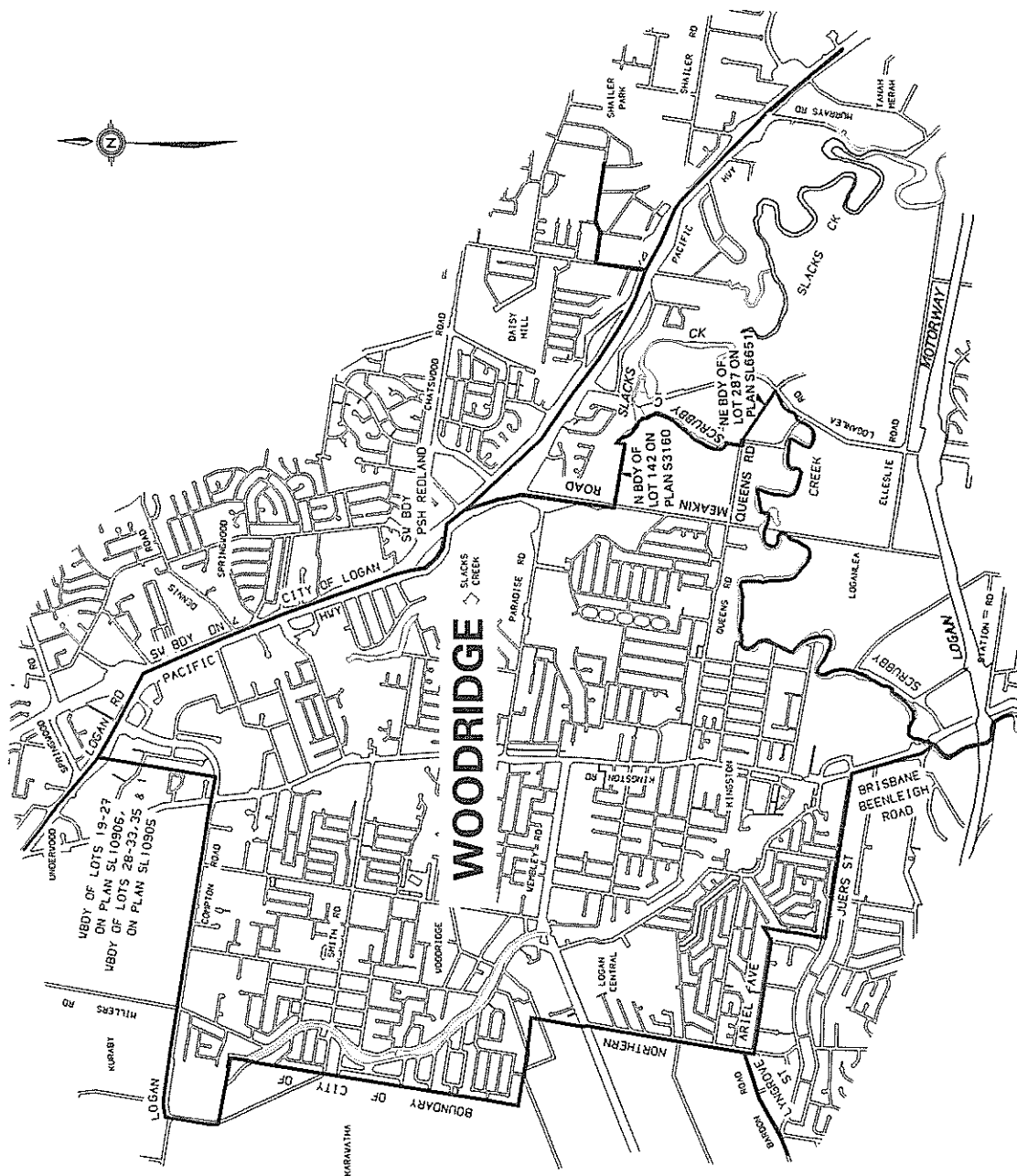
NOVEMBER 1991

# QUEENSLAND ELECTORAL DISTRICT BOUNDARIES NOVEMBER 1991



ELECTORAL AND ADMINISTRATIVE REVIEW COMMISSION  
© Prepared by the Department of Lands, Queensland, 1991.

# QUEENSLAND ELECTORAL DISTRICT BOUNDARIES NOVEMBER 1991



ELECTORAL AND ADMINISTRATIVE REVIEW COMMISSION

© Prepared by the Department of Lands, Queensland, 1991.

# QUEENSLAND ELECTORAL DISTRICT BOUNDARIES NOVEMBER 1991



ELECTORAL AND ADMINISTRATIVE REVIEW COMMISSION

© Prepared by the Department of Lands, Queensland, 1991.

**APPENDIX A****MAP DISPLAY LOCATIONS**

Maps containing the boundaries and names of the relevant electoral districts determined under section 3.7 of the Act are displayed for inspection at the following locations:

**ALBERT**

1. Beenleigh Library, Crete Street, BEENLEIGH
2. Nerang Library, Old Council Building, Southport/Nerang Road, NERANG

**ARCHERFIELD**

1. Acacia Ridge Municipal Library, Cnr Chifley & Wray Sts, ACACIA RIDGE
2. Coopers Plains Municipal Library, 107 Orange Grove Rd, COOPERS PLAINS

**ASHGROVE**

1. Ashgrove Municipal Library, 87 Amarina Ave, ASHGROVE

**ASPLEY**

1. Aspley Post Office, 1376 Gympie Rd, ASPLEY
2. Bald Hills Post Office, Cnr Ana St & Bald Hills Rd, BALD HILLS

**BARAMBAH**

1. Col Morris Public Library, Mackenzie Street, WONDAI
2. Blackbutt Library, Gladys Street, BLACKBUTT
3. Yarraman Public Library, Toomey Street, YARRAMAN
4. Goomeri Library, Moore St, GOOMERI
5. Kilcoy Shire Council Library, 15 Kennedy St, KILCOY
6. Kilkivan Library, Bligh St, KILKIVAN
7. T J O'Neill Memorial Library, Glendon St, KINGAROY
8. Murgon Library, Cnr Gore & Stephens St, MURGON
9. Nanango Municipal Library, 48 Drayton St, NANANGO
10. Proston Public Library, Blake St, PROSTON

**BARRON RIVER**

1. Stratford Public Library, 11 Kamerunga Rd, STRATFORD
2. Mulgrave Shire Bicentennial Library, Captain Cook Hwy, SMITHFIELD

*Electoral Districts Act 1991*

185

**BEAUDESERT**

1. Beaudesert Shire Library, Brisbane Street, BEAUDESERT
2. Canungra Branch Library, Kidston St, CANUNGRA
3. Jimboomba Library, Honora Street, JIMBOOMBA
4. Logan Village Branch Library, Wharf St, LOGAN VILLAGE
5. Rathdowney Branch Library, Memorial Grounds, RATHDOWNEY
6. Greenbank Branch Library, Teviot Rd, GREENBANK
7. Tamborine Mountain Branch Library, Southport Ave, EAGLE HEIGHTS

**BRISBANE CENTRAL**

1. Central City Library, City Hall, King George Square, BRISBANE
2. New Farm Municipal Library, 135 Sydney St, NEW FARM

**BROADWATER**

1. Labrador Branch Library, Community Hall, Labrador State School, Imperial Parade, LABRADOR

**BULIMBA**

1. Bulimba Municipal Library, Cnr Oxford St & Riding Rd, BULIMBA

**BUNDABERG**

1. Bundaberg & District Library, Cnr Quay & Barolin Sts, BUNDABERG

**BUNDAMBA**

1. Redbank Public Library, Redbank Plaza, 1 Collingwood Dr, REDBANK
2. Moreton Shire Library, Moreton Ave, REDBANK PLAINS

**BURDEKIN**

1. Burdekin Library, Graham St, AYR
2. Home Hill Branch Library, 9th Ave, HOME HILL

**BURLEIGH**

1. Burleigh Heads Branch Library, Park Avenue, BURLEIGH HEADS
2. Palm Beach Branch Library, 11th Ave, PALM BEACH

**BURNETT**

1. Isis Public Library, Churchill St, CHILDERS
2. Kolan Shire Council Library, 39 Mulgrave St, GIN GIN
3. Perry Shire Council Library, Heusman St, MT PERRY
4. Miriam Vale Shire Council Library, Council Chambers, 36 Roe St, MIRIAM VALE

**CABOOLTURE**

1. Caboolture Shire Council Library, Hasking St, CABOOLTURE
2. Bribie Island Municipal Library, Welsby Pde & First Ave, BONGAREE

**CAIRNS**

1. Cairns City Council Library, 117 - 125 Lake St, CAIRNS

**CALLIDE**

1. Banana Library, Cnr Melton & Grevillea St, BILOELA
2. Baralaba Library, RSL Hall, BARALABA
3. Moura Public Library, Recreation Reserve, McArthur St, MOURA
4. Jambin Library, Jambin Store, JAMBIN
5. Thangool Library, Stanley St, THANGOOL
6. Taroom Shire Library, Yaldwyn St, TAROOM
7. Banana Branch Library, Banana Hall, BANANA
8. Gayndah Shire Library, Capper St, GAYNDAH
9. Biggenden Public Library, 47 Edward St, BIGGENDEN
10. Mundubbera Public Library, Lyons St, MUNDUBBERA
11. Monto Shire Library, Newton St, MONTA
12. Bauhinia Library, Bauhinia State School, Dawson Valley Hwy, MOURA
13. Theodore Public Library, The Boulevarde, THEODORE
14. Wandoan Shire Library, Zupp Road, WANDOAN
15. Eidsvold Library, 32 Moreton St, EIDSVOLD
16. Rolleston Library, Warrijo St, ROLLESTON
17. Cracow Library, Community Centre, CRACOW
18. Goovigen Public Library, Q.C.W.A. Hall, GOOVIGEN
19. Wowan Public Library, Ambulance Centre, WOWAN



*Electoral Districts Act 1991*

187

**CALOUNDRA**

1. Caloundra City Library, Omrah Ave, CALOUNDRA

**CAPALABA**

1. Capalaba Post Office, 7-9 Dollery Rd, CAPALABA

**CHARTERS TOWERS**

1. Charters Towers Municipal Library, Gill St, CHARTERS TOWERS
2. Capella Library, Peak Downs St, CAPELLA
3. Clermont Municipal Library, Daintree St, CLERMONT
4. Kilcummin Public Library, Wondabah, Kilcummin VIA CLERMONT
5. Moranbah Public Library, Griffin St, MORANBAH
6. Julia Creek Municipal Library, Burke St, JULIA CREEK
7. McKinlay Municipal Library, Middleton St, MCKINLAY
8. Richmond Public Library, Goldring St, RICHMOND

**CHATSWORTH**

1. Carina Municipal Library, Cnr Mayfield & Nyrang Rd, CARINA

**CHERMSIDE**

1. Chermside Municipal Library, 763 Gympie Rd, CHERMSIDE

**CLAYFIELD**

1. Hamilton Municipal Library, Cnr Racecourse Rd & Rossiter Pde, ASCOT
2. Nundah Municipal Library, 1 Bage St, NUNDAH

**CLEVELAND**

1. Redland Shire Library, Bloomfield St, CLEVELAND
2. Dunwich Library, Ballow Rd, DUNWICH
3. Amity Point Library, Amity Point Public Hall, STRADBROKE ISLAND
4. Point Lookout Library, Near Pt Lookout Public Hall, Point Lookout, STRADBROKE ISLAND

**COOK**

1. Cook Centennial Library, Charlotte St, COOKTOWN
2. Coen Library, COEN
3. Laura Library, LAURA
4. Lakeland Branch Library, Lakeland Downs PMB, LAKELAND
5. Karumba Branch Library, Walker St, KARUMBA
6. Douglas Shire Centenary Library, Mill St, MOSSMAN
7. Normanton Library, Landsborough St, NORMANTON
8. Torres Shire Municipal Library, Douglas St, THURSDAY ISLAND
9. Hibberd Library, C/- Comalco Aluminium Ltd, WEIPA
10. Croydon Municipal Library, Samwell St, CROYDON
11. Etheridge Shire Council Library, St George Street, GEORGETOWN

**CROWS NEST**

1. Goombungee Public Library, 89 Mocatta St, GOOMBUNGEE
2. Lowood Library, Railway St, LOWOOD
3. Jondaryan Shire Library, 62 Campbell St, OAKLEY
4. Toogoolawah Library, Gunyah St, TOOGOOLAWAH
5. John French V.C. Memorial Library, William St, CROWS NEST
6. Highfields Library, Highfields Plaza, HIGHFIELDS
7. Quinalow Public Library, Daly St, QUINALOW
8. Esk Shire Council Library Service, ESK

**CUNNINGHAM**

1. Cecil Plains Public Library, Geraghty St, CECIL PLAINS
2. Clifton Municipal Library, Meara Pl, CLIFTON
3. Goondiwindi/Waggamba Library Service, 100 Marshall St, GOONDIWINDI
4. Millmerran Municipal Library, Campbell St, MILLMERRAN
5. Pittsworth Municipal Library, Yandilla St, PITTSWORTH

**CURRUMBIN**

1. Coolangatta Branch Library, Warner St, COOLANGATTA

**EVERTON**

1. Everton Park Municipal Library, 561 South Pine Road, EVERTON PARK

*Electoral Districts Act 1991*

189

**FERNY GROVE**

1. Arana Hills Library, Cobbity Crescent, ARANA HILLS
2. Mitchelton Municipal Library, 37 Heliopolis Pde, MITCHELTON

**FITZROY**

1. Blackwater Public Library, Blain St, BLACKWATER
2. Bluff Public Library, Church St, BLUFF
3. Dingo Public Library, Normandy St, DINGO
4. Duaringa Public Library, Elizabeth St, DUARINGA
5. Dysart Library, Shannon Crescent, DYSART
6. Middlemount Public Library, Middlemount Shopping Centre, MIDDLEMOUNT

**GLADSTONE**

1. Boyne Island Branch Library, Wyndham Ave, BOYNE ISLAND
2. Calliope Shire Council Library, Don Cameron Dr, CALLIOPE
3. Gladstone City Library, 144 Goondoon St, GLADSTONE
4. Mt Larcom Branch Library, Raglan St, MT LARCOM

**GREENSLOPES**

1. Coorparoo Post Office, 281 Old Cleveland, COORPAROO
2. Holland Park Post Office, 996 Logan Rd, HOLLAND PARK

**GREGORY**

1. Alpha Public Library, Tennyson St, ALPHA
2. Aramac Shire Council Library, Gordon Street, ARAMAC
3. Barcaldine Library, Willow Street, BARCOLDINE
4. Blackall Municipal Library, 6 Coronation Drive, BLACKALL
5. Emerald Public Library, Hospital Rd, EMERALD
6. Ilfracombe Shire Council Library, Devon St, ILFRACOMBE
7. Isisford Shire Council Library, St Mary St, ISISFORD
8. Jericho Shire Council Library, Pasteur St, JERICHO
9. Jundah Public Library, Dickson St, JUNDAH
10. Longreach Municipal Library, 96A Eagle St, LONGREACH
11. Muttaborra Library, Bruford Street, MUTTABURRA
12. Springsure Bicentennial Library, Eclipse St, SPRINGSURE
13. Winton Municipal Library, 75 Vindex St, WINTON

**GYMPIE**

1. Gympie Library, 39 Nash St, GYMPIE
2. Cooloola Coast Library, Tin Can Bay Road, TIN CAN BAY
3. Imbil Library, Yabba Road, IMBIL

**HERVEY BAY**

1. Hervey Bay Public Library, 66 Main St, PIALBA
2. Burrum Heads Branch Library, Burrum Heads Rd, BURRUM HEADS
3. Woodgate Library, Woodgate VIA CHILDERS
4. Howard Branch Library, Steley St, HOWARD

**HINCHINBROOK**

1. Cardwell Library, 51 Victoria St, CARDWELL
2. Halifax Library, Macrossan St, HALIFAX
3. Ingham Municipal Library, Oannercost St, INGHAM
4. Johnstone Shire Council Library, 57-59 Rankin St, INNISFAIL
5. Dorothy Jones Library, 34 Bryant St, TULLY
6. Mission Beach Library, Cassowary Drive, WONGALING BEACH

**INALA**

1. Inala Municipal Library, Cnr 141 Abelia & Rosemary Sts, INALA

**INDOOROOPILLY**

1. Indooroopilly Municipal Library, 318 Moggill Road, INDOOROOPILLY

**IPSWICH**

1. Ipswich Municipal Library, Bell St, IPSWICH

**IPSWICH WEST**

1. Brassall Post Office, 97 Pine Mountain Rd, BRASSALL
2. West Ipswich Post Office, 9 Old Toowoomba Rd, LEICHHARDT

*Electoral Districts Act 1991*

191

**KALLANGUR**

1. Kallangur Library, 1480 Anzac Ave, KALLANGUR

**KEDRON**

1. Grange Municipal Library, 79 Evelyn St, THE GRANGE

**KEPPEL**

1. Yeppoon Library, Normanby St, YEPPOON
2. The Caves Library, State School, Barmoya Rd, THE CAVES
3. Emu Park Library, Hill St, EMU PARK
4. Keppel Sands Library, State School, Keppel Sands Rd, KEPPEL SANDS

**KURWONGBAH**

1. Strathpine Library, Cnr Gympie & South Pine Roads, STRATHPINE

**LOCKYER**

1. Boonah Shire Public Library, High St, BOONAH
2. Gatton Shire Library, C/- Civic Centre, GATTON
3. Laidley Library, Off Patrick St, LAIDLEY

**LOGAN**

1. Browns Plains Post Office, Browns Plains Rd, BROWNS PLAINS
2. Marsden Post Office, Cnr Browns Plains & Chambers Flat Rds, MARSDEN

**LYTTON**

1. Wynnum Municipal Library, Bay Tce, WYNNUM CENTRAL

**MACKAY**

1. Mackay City Library, Gordon St, MACKAY

**MANSFIELD**

1. Garden City Municipal Library, Cnr Kessels & Logan Rds, UPPER MOUNT GRAVATT

192

*Electoral Districts Act 1991***MAROOCHYDORE**

1. Maroochydore Public Library, 44 Sixth Ave, COTTON TREE

**MARYBOROUGH**

1. Maryborough Municipal Library, 127-129 Bazaar St, MARYBOROUGH

**MERRIMAC**

1. Mermaid Waters Library, Cnr Sunshine Blvd & Hooker Dr, MERMAID WATERS

**MIRANI**

1. Glenden Public Library, Ewan Dr, GLENDEN
2. Marlborough Library, Milman St, MARLBOROUGH
3. Mirani Shire Library, Victoria St, MIRANI
4. Nebo Shire Library, Reynolds St, NEBO
5. Ogmoo Library, Off Bruce Hwy, OGMORE
6. St Lawrence Shire Library, MacArtney St, ST LAWRENCE

**MOGGILL**

1. Bellbowrie Post Office, Birkin Rd, BELLBOWRIE
2. Kenmore Post Office, Kenmore Shopping Village, Brookfield Rd, KENMORE

**MOOLOOLAH**

1. Kawana Library, Nanyima St, BUDDINA

**MOUNT COOT-THA**

1. Toowong Municipal Library, 585 Coronation Drive, TOOWONG
2. Mt Coot-tha Botanical Gardens, Municipal Library, Mt Coot-tha Rd, TOOWONG
3. Ithaca Municipal Library, 95 Enogerra Tce, RED HILL

**MOUNT GRAVATT**

1. Holland Park Municipal Library, 81 Seville Rd, HOLLAND PARK
2. Mt Gravatt Municipal Library, 8 Creek Rd, MOUNT GRAVATT

*Electoral Districts Act 1991*

193

**MOUNT ISA**

1. Boulia Municipal Library, Herbert St, BOULIA
2. Mount Isa Public Library, West St, MOUNT ISA
3. Camooweal Public Library, Barkly St, CAMOOWEAL
4. Cloncurry Municipal Library, Scarr St, CLONCURRY
5. Dajarra Library, Lethem St, DAJARRA
6. Mornington Shire Library, Dajbuka St, Gununa, MORNINGTON ISLAND

**MOUNT OMMANEY**

1. Corinda Municipal Library, 641 Oxley Rd, CORINDA

**MULGRAVE**

1. Babinda Public Library, 24 Munro St, BABINDA
2. Edmonton Public Library, 175 Bruce Hwy, EDMONTON
3. Gordonvale Municipal Library, Norman St, GORDONVALE

**MUNDINGBURRA**

1. Aitkenvale Library, Cnr Ross River Rd & Petunia St, AITKENVALE

**MURRUMBA**

1. Deception Bay Municipal Library, Cnr Cptn Cook Pde & Bayview Tce, DECEPTION BAY

**NERANG**

1. Mudgeeraba Library, Trading Post, Springbrook Rd, MUDGEERABA

**NICKLIN**

1. Nambour Public Library, Cnr Bury & Currie Sts, NAMBOUR
2. Woodford Municipal Library, Elizabeth St, WOODFORD

**NOOSA**

1. Coolum Public Library, Perry St, COOLUM BEACH
2. Noosa Shire Library Service, Pelican St, TEWANTIN

194

*Electoral Districts Act 1991***NUDGEE**

1. Banyo Municipal Library, 284 Vincents Rd, BANYO
2. Zillmere Municipal Library, Cnr Jennings St & Zillmere Rd, ZILLMERE

**REDCLIFFE**

1. Redcliffe City Council Library, Downs St, REDCLIFFE

**REDLANDS**

1. Kimberley Park Library, Cnr Roselea & Lyndale Sts, SHAILER PARK
2. Victoria Point Post Office, Koala Park Shopping Centre, VICTORIA POINT
3. Bay Islands Library, Russell Island Public Hall, RUSSELL ISLAND

**ROCKHAMPTON**

1. Rockhampton Municipal Library, Cnr William & Alma Sts, ROCKHAMPTON
2. North Rockhampton Municipal Library, 154 Berserker St, NORTH ROCKHAMPTON

**SANDGATE**

1. Bracken Ridge Municipal Library, Cnr Bracken & Barrett Sts, BRACKEN RIDGE
2. Sandgate Municipal Library, Seymour St, SANDGATE

**SOUTH BRISBANE**

1. Annerley Municipal Library, 450 Ipswich Rd, ANNERLEY
2. Stones Corner Municipal Library, 280 Logan Rd, STONES CORNER
3. West End Municipal Library, 178-180 Boundary St, WEST END

**SOUTHPORT**

1. Gold Coast Central Library, Marine Parade, SOUTHPORT

**SPRINGWOOD**

1. Springwood Library, Cnr Cindarella Dr & Vanessa Blvd, SPRINGWOOD



*Electoral Districts Act 1991*

195

**SUNNYBANK**

1. Sunnybank Hills Municipal Library, Cnr Compton & Calam Roads, SUNNYBANK HILLS

**SURFERS PARADISE**

1. Cascades Gardens Branch Library, Gold Coast Hwy, BROADBEACH

**TABLELANDS**

1. Atherton Public Library, Robert St, ATHERTON
2. Mareeba Public Library, Byrne St, MAREEBA
3. Dimbulah Library, DIMBULAH
4. Molloy Library, MT MOLLOY
5. Herberton Municipal Library, Grace St, HERBERTON
6. Eacham Library, 31-35 James St, MALANDA
7. Millaa Millaa Library, Main St, MILLAA MILLAA
8. Chillagoe Library, CHILLAGOË

**THURINGOWA**

1. Thuringowa Central Library, 86 Thuringowa Dr, THURINGOWA

**TOOWOOMBA NORTH**

1. North Toowoomba Post Office, Hume St, NORTH TOOWOOMBA

**TOOWOOMBA SOUTH**

1. Toowoomba Municipal Library, 27 Victoria St, TOOWOOMBA

**TOWNSVILLE**

1. Townsville City Library, 272-278 Flinders Mall, TOWNSVILLE

**WARREGO**

1. Bulloo Shire Council Library, Dowling St, THARGOMINDAH
2. Charleville Public Library, Edward St, CHARLEVILLE
3. Augathella Public Library, Main St, AUGATHELLA
4. Morven Public Library, MORVEN
5. Nebine Centre Library, C/- Boatman, MORVEN

6. Hebel Municipal Library, William St, HEBEL
7. Thallon Municipal Library, William St, THALLON
8. Bollon Municipal Library, Main St, BOLLON
9. Dirranbandi Municipal Library, 26 Kiry St, DIRRANBANDI
10. Tara Shire Library, 31 Day Street, TARA
11. Meandarra Shire Library, Sara St, MEANDARRA
12. Mitchell Library, Cambridge St, MITCHELL
13. Mungallala Library, Redford St, MUNGALLALA
14. Paroo Shire Municipal Library, Stockyard St, CUNNAMULLA
15. Wyandra Public Library, Macks St, WYANDRA
16. Warroo Municipal Library, 73 Burrowes St, SURAT
17. Quilpie Shire Library, Brolga St, QUILPIE
18. St George Municipal Library, ST GEORGE
19. Tambo Shire Library, Arthur St, TAMBO

**WARWICK**

1. Allora Shire Council Library, Herbert St, ALLORA
2. Inglewood Library, Cnr Albert & Elizabeth Sts, INGLEWOOD
3. Texas Library, 50 High St, Texas Hall, TEXAS
4. Stanthorpe Shire Library, 56 Lock St, STANTHORPE
5. Warwick Municipal Library, Albion St, WARWICK

**WATERFORD**

1. Loganlea Library, Cnr Chambers Flat Rd & Kingston Rd, LOGANLEA

**WESTERN DOWNS**

1. Chinchilla Municipal Library, 80-86 Heeney St, CHINCHILLA
2. Dalby-Wambo Public Library, 1 Stuart St, DALBY
3. Injune Library, Hutton St, INJUNE
4. Yuleba Public Library, Stephenson St, YULEBA
5. Jackson Public Library, Edward St, JACKSON
6. Jandowae Library, George St, JANDOWAE
7. Murilla Municipal Library, Cnr Dawson & Murilla Sts, MILES
8. Roma Town Library, Bungil St, ROMA

**WHITSUNDAY**

1. Bowen Shire Library, Herbert St, BOWEN
2. Collinsville Library, Conway St, COLLINSVILLE
3. Whitsunday Shire Library, 84 Main St, PROSERPINE

*Electoral Districts Act 1991*

197

**WOODRIDGE**

1. Woodridge Library, Cnr Wembley Rd & Jacaranda Ave,  
WOODRIDGE

**YERONGA**

1. Fairfield Municipal Library, Fairfield Gardens Shopping Centre,  
Fairfield Rd, FAIRFIELD

198

*Electoral Districts Act 1991***APPENDIX B****LIST OF OBJECTIONS AND COMMENTS ON OBJECTIONS**

<b>Objectn/ Comment No.</b>	<b>Name/ Organisation</b>	<b>Address</b>	<b>Date Received</b>
1	K J Davis	25 Killarney Ave MANLY WEST Q 4179	03/09/91
2	C S McKay	35a Carter Road NAMBOUR Q 4560	03/09/91
3	J O'Shea	11 Warmington Road ASHGROVE Q 4060	05/09/91
4	M Good	P O Box 424 CORINDA Q 4075	05/09/91
5	D Rivett	12 Hall Street EDGE HILL Q 4870	06/09/91
6	E Solly	21 Ivey St West YEPPON Q 4703	09/09/91
7	J W Clark	5 Gatcombe Lane GLADSTONE Q 4680	09/09/91
8	M Gibson MBE	P O Box 1007 EMERALD Q 4720	09/09/91
9	P Biddle	Lot 12 Ducats Road TALLEBUDGERA Q 4228	09/09/91
10	T Tremayne Nundah & Districts Historical Society	P O Box 451 NUNDAH Q 4012	12/09/91
11	S B Holmes	Lot 19 Burton Lane SAMFORD Q 4101	12/09/91
12	B Hallinan Brisbane City Council	The Gap Ward Office 489 Waterworks Rd ASHGROVE Q 4060	12/09/91
13	G Cumming & Petitioners	"Sweet Waters" Adelaide Park Road YEPPON Q 4703	12/09/91
14	H Schenau Mt Coolum Residents Assoc	14 Eastern Court MOUNT COOLUM Q 4573	13/09/91
15	V L Coulson	P O Box 43 YANDINA Q 4561	13/09/91

*Electoral Districts Act 1991*

199

16	R C Currie Kilkivan Shire Council	26 Bligh Street KILKIVAN Q 4600	13/09/91
17	T M Mathers	9 Jaguar Street WEST CHERMSIDE Q 4032	16/09/91
18	G I Kanofski Calliope Shire Council	Don Cameron Drive CALLIOPE Q 4680	16/09/91
19	E Cunningham Calliope Shire Council	Don Cameron Drive CALLIOPE Q 4680	16/09/91
20	B Y Reichelt	Lot 06 Country Cres NERANG Q 4211	16/09/91
21	M E & P N Hansen	"Palara" MONDURE Q 4611	18/09/91
22	R Mitchell Wondai Chamber of Commerce	P O Box 52 WONDAI Q 4606	18/09/91
23	P Tuckett	49 Stephenson Street Wulguru TOWNSVILLE Q 4811	18/09/91
24	M Hayes Alderman for Chermshire	Chermshire Ward Office 247 Stafford Road STAFFORD Q 4053	18/09/91
25	E J Thorne Shire Clerk	Miriam Vale Shire Council 36 Roe Street MIRIAM VALE Q 4677	18/09/91
26	P J Brodie	Lot 15 Beerburum Rd ELIMBAH Q 4516	18/09/91
27	J K Lethbridge	"Kinnoull" Undulla Creek Rd TARA Q 4421	18/09/91
28	G E Cumming & Petitioners	"Sweet Waters" Adelaide Park Rd YEPPON Q 4703	19/09/91
29	M Martyn Mt Nebo State School P & C Association	Mt Nebo State School MOUNT NEBO Q 4520	20/09/91

200

*Electoral Districts Act 1991*

30	J P O'Brien	YEPPOON Q 4703	20/09/91
31	J C & L P Fuller	"Nun-Owe-N" M/S 660 PROSTON Q 4613	20/09/91
32	K J Wardrop	Lot 15 Brigooda Road MS 660 PROSTON Q 4613	20/09/91
33	J G & B E Wardrop	Lot 15 Brigooda Road MS 660 PROSTON Q 4613	23/09/91
34	S B Collins National Party of Australia	PO Box 134 BARCALDINE Q 4725	23/09/91
35	W J Hubner Shire Clerk	Murgon Shire Council PO Box 115 MURGON Q 4605	23/09/91
36	K Roberts & Petitioners	Lot 7 Hidden Valley YEPPOON Q 4703	23/09/91
37	S C Beresford Shire Clerk	Paroo Shire Council PO Box 75 CUNNAMULLA Q 4490	23/09/91
38	A J Twomey Shire Clerk	Douglas Shire Council PO Box 357 MOSSMAN Q 4873	23/09/91
39	G R & B R Francis	13-15 Wandin St NERANG Q 4211	23/09/91
40	R J Slatter Shire Clerk	Gayndah Shire Council 34 Capper St GAYNDAH Q 4625	23/09/91
41	D Stewart	19 McArthur St MOURA Q 4718	23/09/91
42	H Gibson	Box 457 CABOOLTURE Q 4510	23/09/91
43	W N Widge	"Glenbon" UBOBO Q 4680	23/09/91
44	D L Frick	MS 108 Ashfield Road BUNDABERG Q 4670	23/09/91

*Electoral Districts Act 1991*

201

45	B Hooper Capricorn Cst Tourist Organisation	PO Box 166 YEPPOON Q 4703	23/09/91
46	C Pearce & R Carmichael	23 Thorn Street MURGON Q 4605	23/09/91
47	G Murray-Wilcox	"Newhaven" Coverty Rd BRIGOODA Q 4613	24/09/91
48	R J Plant	"Bawnduggie" Via CHINCHILLA QLD 4413	24/09/91
49	J Plant	"Bawnduggie" Via CHINCHILLA QLD 4413	24/09/91
50	A W Keates South Burnett Local Authorities Association	PO Box 42 WONDAI Q 4606	24/09/91
51	A W Keates Shire Clerk	Shire of Wondai PO Box 42 WONDAI Q 4606	24/09/91
52	M L Routledge	6 Dell Ct NERANG Q 4211	24/09/91
53	E Bishop National Party Caboolture Branch	1 Lower King St CABOOLTURE Q 4510	25/09/91
54	J E Christensen	34 Hibiscus Pl YEPPOON Q 4703	25/09/91
55	S R Ping Shire Chairman	Gayndah Shire Council PO Box 49 GAYNDAH Q 4625	25/09/91
56	V A Young	M/S 612 KINGAROY Q 4610	25/09/91
57	J Simington	"The Ironbarks" Lot 5 Chinchilla Hwy SOUTH DURONG Q	25/09/91
58	R N Young	M/S 612 KINGAROY Q 4610	25/09/91
59	D Scrivener	M/S 612 KINGAROY Q 4610	25/09/91

202

*Electoral Districts Act 1991*

60	R Beasley	14 Seventh Avenue STH TOWNSVILLE Q 4810	25/09/91
61	I Olsson	23 Nepeta Street RUNCORN Q 4113	25/09/91
62	B Sheahan President Samford & Districts	Progress & Protection Association C/- The Secretary P O SAMFORD Q 4520	26/09/91
63	Dr J Flynn MLA Member for Toowoomba North	Ground Floor Condamine Centre Bell Street Mall TOOWOOMBA Q 4350	26/09/91
64	R Phipps Shire Clerk	Rosalie Shire Council PO Box 50 GOOMBUNGEE Q 4354	26/09/91
65	M D Parker Acting Shire Clerk	Peak Downs Shire Council PO Box 117 CAPELLA Q 4702	26/09/91
66	T Dunleavy	19 Keenan Street Oonoomba TOWNSVILLE Q 4810	26/09/91
67	K Hinz & Petitioners	The Caves MSF 250 ROCKHAMPTON Q 4702	26/09/91
68	R Trim	Newman Rd WOODFORD Q 4514	26/09/91
69	L Webber	62 Perkins St MURGON Q 4605	26/09/91
70	M D Parker Acting Shire Clerk	Peak Downs Shire Council PO Box 117 CAPELLA Q 4702	26/09/91
71	J A, J E & N J Casey	9 Dommatt Street WULGURU Q 4811	26/09/91
72	R & C Ellson	67 Whitehall Avenue BIRKDALE Q 4159	26/09/91



*Electoral Districts Act 1991*

203

73	A T Menham Shire Clerk	Biggenden Shire Council Council Chambers BIGGENDEN Q 4621	26/09/91
74	N P Cannon	"Brooklands" Undullah Road Kagaru Via Woodhill BEAUDESERT Q 4285	26/09/91
75	A J & L A Pittorino	Lot 16, Wolff Rd Brigooda via PROSTON Q 4613	26/09/91
76	G Cowan	"Tarbolton" JAMBIN Q 4702	26/09/91
77	W E Johnston	PO Box 140 MALENY Q 4552	26/09/91
78	T Sullivan MLA Member for Nundah	Electorate Office 2/1159 Sandgate Road NUNDAH Q 4012	26/09/91
79	R I Miller President Samford State School	Mt Nebo Road SAMFORD Q 4520	26/09/91
80	Petitioners	"Sweet Waters" Adelaide Park Road YEPPON Q 4703	26/09/91
81	W J Allen	MS 827 Gooburrum Road BUNDABERG Q 4670	26/09/91
82	R & A Lovett	19 Steffensen Street BUNDABERG Q 4670	26/09/91
83	R Connor, MLA	PO Box 198 NERANG Q 4211	26/09/91
84	D W Carswell	22 Brand Street BUNDABERG Q 4670	26/09/91
85	Petitioners	ROCKHAMPTON NTH Q 4701	30/09/91
86	D Schuler	MONDURE Q 4611	26/09/91
87	K Duff	"Di Di" Station PROSTON Q 4613	26/09/91

204

*Electoral Districts Act 1991*

88	C C Thompson	Box 141 MURGON Q 4605	27/09/91
89	H W Shelton & Petitioners	MS 571 MURGON Q 4605	27/09/91
90	D P Carroll Shire Clerk	Taroom Shire Council PO Box 21 TAROOM Q 4420	27/09/91
91	R Connor, MLA Member for Nerang & Petitioners	PO Box 198 NERANG Q 4211	27/09/91
92	W F Jensen	Qld Graingrowers Assoc PO Box 76 WONDAI Q 4606	27/09/91
93	D H Bassett	Lot 7 Coverty Road Brigooda via PROSTON Q 4613	27/09/91
94	C E Perry	MS 660 PROSTON Q 4613	27/09/91
95	C P & P D Somerset	Caraweena MS 612 KINGAROY Q 4610	27/09/91
96	D G Ross Deception Bay Sport Association Inc	P O Box 38 DECEPTION BAY Q 4508	27/09/91
97	R L Nock	P O Box 20 MAROOCHYDORE Q 4558	30/09/91
98	N K Firmin	48 Castle Hill Drive NERANG Q 4211	30/09/91
99	C K Purdie Shire Clerk	Emerald Shire Council P O Box 21 EMERALD Q 4720	30/09/91
100	P Ogden Australian Labor Party Barcaldine Branch	P O Box 113 BARCALTINE Q 4725	30/09/91
101	B D Braithwaite Mayor of Roma	Roma Town Council P O Box 116 ROMA Q 4455	30/09/91

*Electoral Districts Act 1991*

205

102	J A Leiper	30 Tweedvale Street BEENLEIGH Q 4207	30/09/91
103	H & W Miller	65 Whitefall Avenue St Jame's Park BIRKDALE Q 4159	30/09/91
104	D Land National Party of Australia	P O Box 416 DALBY Q 4405	30/09/91
105	D G Phillips Town Clerk Town of Dalby	P O Box 551 DALBY Q 4405	30/09/91
106	A Smith	16 Grey Gums Drive MOUNT KYNOCK Q 4350	30/09/91
107	R M Stanley	44 Stanley Street STRATHPINE Q 4500	30/09/91
108	R E Hine	Greenview Road WONDAI Q 4606	30/09/91
109	J M Yakimoff	20 Wandin Street NERANG Q 4211	30/09/91
110	S M Meier-Vogt	66 Balyando Drive NERANG Q 4211	30/09/91
111	R Meier	66 Balyando Drive NERANG Q 4211	30/09/91
112	C M Mitchell	"Tall Timbers" Greenview Road WONDAI Q 4606	30/09/91
113	J Fouras, MLA Member for Ashgrove	5A Ashgrove Avenue ASHGROVE Q 4060	30/09/91
114	B C McKee Shire Clerk	Shire of Bungil 20 Quinton Street ROMA Q 4455	30/09/91
115	A Winter & Petitioners	"Kaimanna" Arcadia Valley Via INJUNE Q 4454	30/09/91
116	C Johnson	Lot 22 Captain Creek MIRIAM VALE Q 4677	30/09/91
117	E J Brown Shire Clerk	Livingstone Shire Council P O Box 600 YEPPON Q 4703	30/09/91

206

*Electoral Districts Act 1991*

118	F Cattarossi	Petford Road DIMBULAH Q 4872	30/09/91
119	Peter Elliott The Graziers' Assoc	Paradise Downs WANDOAN Q 4419	30/09/91
120	J Evans	31 See Street BARGARA Q 4670	30/09/91
121	J Roots	P O Box 78 CLERMONT Q 4721	30/09/91
122	A M Tate	P O Box 66 MAROOCHYDORE Q 4558	30/09/91
123	P J Neilson United Mineworkers Federation of Australia	P O Box 175 IPSWICH Q 4305	30/09/91
124	B Alexander	16 Crowther Street WINDSOR Q 4030	30/09/91
125	R G Bell & Associates	61 Bulcock Street CALOUNDRA Q 4551	30/09/91
126	G Ashworth	P O Box 379 STRATHPINE Q 4500	30/09/91
127	N D Mcmanimm	20 North Street NERANG Q 4211	30/09/91
128	C Lileudt	182 Argyle Village Twyford Street BUNDABERG Q 4670	30/09/91
129	R G Akers Shire Chairman	Pine Rivers Shire Council 222 Gympie Road STRATHPINE Q 4500	30/09/91
130	T F Moore	Grimly Street ROCKHAMPTON NTH Q 4701	30/09/91
131	Woongarra Shire Cncl	P O Box 540 BUNDABERG Q 4670	30/09/91
132	National Party of Australia Q Womens Section	NPA Wandoan Branch C/- Mrs King MS 851 WANDOAN Q 4419	30/09/91

*Electoral Districts Act 1991*

207

133	L J Marshall Returning Officer	4 Calhoun Street MCDOWALL Q 4053	30/09/91
134	D M Cook	"Coovin" CLERMONT Q 4721	30/09/91
135	R Schwarten, MLA Member for Rockhampton North	Parliament House BRISBANE Q 4001	30/09/91
136	K C Stewart	Pinnacle Street Pinnacle Via GARGETT Q 4741	30/09/91
137	W & C K Buddery	9 Catherine Street BIRKDALE Q 4159	30/09/91
138	C A Bunker	16 St James Road BIRKDALE Q 4159	30/09/91
139	B M & W J Regtop	41 Catherine Street BIRKDALE Q 4159	30/09/91
140	E Bellani	32 Whitehall Ave BIRKDALE Q 4159	30/09/91
141	R Robinson	2 Carlton Court BIRKDALE Q 4159	30/09/91
142	R D Butler	35 Whitehall Ave BIRKDALE Q 4159	30/09/91
143	C Buddery	44 Whitehall Ave BIRKDALE Q 4159	30/09/91
144	F & E Chiara	13 Caston Court BIRKDALE Q 4159	30/09/91
145	R F Robinson	2 Carlton Court BIRKDALE Q 4159	30/09/91
146	J H Marney	10 Creton Street BRIGHTON Q 4017	30/09/91
147	E D & V F Barber	22 Whitehall Avenue BIRKDALE Q 4159	30/09/91
148	J Smith	P O Box 84 LAWNTON Q 4501	30/09/91
149	J Smith	P O Box 84 LAWNTON Q 4501	30/09/91

208

*Electoral Districts Act 1991*

150	T Cullen	88 Marquis Street GREENSLOPES Q 4120	30/09/91
151	M Grimes Cattlemen's Union	MS 660 PROSTON Q 4613	30/09/91
152	W T Vaughan	95 Boundary Road THORNLANDS Q 4164	30/09/91
153	K Williams	3/141 Hardgrave Rd WEST END Q 4101	30/09/91
154	J T Quinn Town Clerk	P O Box 191 IPSWICH Q 4305	30/09/91
155	M Woodgate, MLA Member of Pine Rivers	Suite 1, Westfield Shoppingtown Gympie Road STRATHPINE Q 4500	30/09/91
156	National Party of Australia	6 St Pauls Terrace SPRING HILLS Q 4004	30/09/91
157	E L McEachan Shire Clerk Johnstone Shire Council	P O Box 807 INNISFAIL Q 4860	30/09/91
158	Liberal Party of Australia	P O Box 188 SPRING HILL Q 4004	30/09/91
159	R Dunn Qld Graingrowers Association	P O Box 360 TOOWOOMBA Q 4350	30/09/91
160	R Allen	6/9 Dorothy Street STRATHPINE Q 4500	30/09/91
161	J N C Waugh Chairman	Waggamba Shire Council P O Box 212 GOONDIWINDI Q 4390	30/09/91
162	National Party of Queensland Barambah Electorate Council	P O Box 243 KINGAROY Q 4610	30/09/91
163	J R Koehler Barambah Citizen's	P O Box 731 KINGAROY Q 4610 Electoral Council	30/09/91
164	R J Campbell Annadale Estate	P O Box 1363 TOWNSVILLE Q 4814	30/09/91

*Electoral Districts Act 1991*

209

165	Australian Labor Party	P O Box 32 WEST END Q 4101	30/09/91
166	Australian Labor Party	P O Box 589 BUNDABERG Q 4670	30/09/91
167	D Livingstone, MLA Member Ipswich West	Westpac House 225 Brisbane Street IPSWICH Q 4305	30/09/91
168	Maranoa Graziers Association	P O Box 327 ROMA Q 4455	30/09/91
169	Canegrowers-Mossman District	27 Mill Street MOSSMAN Q 4873	30/09/91
170	D F Mullins Shire Clerk	Tambo Shire Council Arthur Street TAMBO Q 4478	30/09/91
171	M R McCallum Acting Shire Clerk	Belyando Shire Council P O Box 229 CLERMONT Q 4721	01/10/91
172	J R Smith Town Clerk	Caloundra City Council 77 Bulcock Street CALOUNDRA Q 4551	01/10/91
173	P C Bougoure Shire Clerk	Tara Shire Council P O Box 21 TARA Q 4421	01/10/91
174	S G Connelly President	Tollbusters P O Box 232 MAROOCHYDORE Q 4558	30/09/91
175	I A O'Donnel Shire Clerk	Crows Nest Shire Council P O Box 35 CROWS NEST Q 4355	01/10/91
176	J D Condon	15 Pavonia Street ASHGROVE Q 4060	01/10/91
177	J Sullivan State Councillor	Qld Grain Growers P O Box 436 ROMA Q 4455	01/10/91
178	D Mullins	Tambo Shire Council P O Box 136 TAMBO Q 4478	01/10/91

210

*Electoral Districts Act 1991*

179	R D Noble Town Clerk	Rockhampton Shire Council P O Box 243 ROCKHAMPTON Q 4700	01/10/91
180	M Mengel Hon. Secretary	Wondai State School P & C Assoc 65 Pring Street WONDAI Q 4606	01/10/91
181	S L Groves	No Address Provided	02/10/91
182	E Goodsill	No Address Provided	02/10/91
183	T Wehlow Shire Clerk	Chinchilla Shire Council P O Box 42 CHINCHILLA Q 4413	02/10/91
184	Emerald Economic Development Panel	P O Box 21 EMERALD Q 4720	03/10/91
185	Rosewood Chamber of Commerce	P O Box 12 ROSEWOOD Q 4340	03/10/91
186	Rosewood Chamber of Commerce	P O Box 12 ROSEWOOD Q 4340	03/10/91
187	Tambo State School P & C Association	P O Box 137 TAMBO Q 4478	03/10/91
188	R W Scott	1 Bolton Road KOAQ Q 4872	03/10/91
189	Amity Pt Progress Association	C/- Post Office AMITY POINT Q 4183	04/10/91
190	A Winter & Petitioners	"Kalmanna" Arcadia Valley Via INJUNE Q 4454	04/10/91
191	Mt Nebo Residents' Association	C/- PO Box 50 MT NEBO Q 4520	07/10/91
192	J Mitchell	15 Field Street MACKAY Q 4740	08/10/91
193	L H Creed Secretary	Mt Larcom Chamber of Commerce C/- Post Office MOUNT LARCOM Q 4695	09/10/91
194	V B Davidson Shire Clerk	Noosa Council P O Box 141 TEWANTIN Q 4565	10/10/91



*Electoral Districts Act 1991*

211

195	C W R Kirby Shire Clerk	Eidsvold Shire Council P O Box 51 EIDSVOLD Q 4627	10/10/91
196 *	M Woodgate, MLA	P O Box 2216 STRATHPINE Q 4500	10/10/91
197 *	J Flynn, MLA	P O Box 896 TOOWOOMBA Q 4350	10/10/91
198 *	Liberal Party of Australia	P O Box 188 SPRING HILL Q 4004	10/10/91
199 *	G Allison	575 Kent Street MARYBOROUGH Q 4650	10/10/91
200 *	Australian Labor Party	P O Box 32 WEST END Q 4101	10/10/91
201 *	G Ashworth	P O Box 379 STRATHPINE Q 4500	10/10/91
202 *	J Sheldon, MLA Member for Landsborough	Parliament House Alice Street BRISBANE Q 4001	10/10/91
203 *	National Party of Australia	6 St Pauls Terrace SPRING HILL Q 4004	10/10/91
204 **	A Green Hon Secretary	Roma Hosptial Auxiliary P O Box 76 ROMA Q 4455	14/10/91
205 **	I F Doessel, JP	12 Whiting Street WOODGATE Q 4660	10/10/91
206 **	M L Grieve Secretary	Queensland Arts Council P O Box 250 ROMA Q 4455	21/10/91
207 **	D Monro State Secretary	Qld Country Women's Ass 89-95 Gregory Tce BRISBANE Q 4000	23/10/91
208 **	L R Carrett Shire Clerk	Bowen Shire Council P O Box 306 BOWEN Q 4805	31/10/91
209 **	P M Roberts	11 Willawong Cres NERANG Q 4211	31/10/91

212

*Electoral Districts Act 1991*

210 **	J M Elphinstone Secretary (Miriam Vale)	National Party of Australia C/- Post Office BOROREN Q 4678	1/11/91
211 **	G E Fulton President	Kallangur Business Ass P O Box 30 KALLANGUR Q 4503	1/11/91
212 **	R Akers Chairman	Pine Rivers Shire Council 222 Gympie Road STRATHPINE Q 4500	1/11/91
213 **	R S & H S Morton	5 Iberis Street MACGREGOR Q 4109	7/11/91
214 **	G R Bryce Acting Shire Clerk	Pine Rivers Shire Council P O Box 70 STRATHPINE Q 4500	7/11/91

\* Indicates Comment on Objections

\*\* Indicates Objections/Comments received after 10 October 1991

*Electoral Districts Act 1991*

213

**APPENDIX C**  
**LIST OF SPLIT CCDs**

Note: The CCD numbers listed below relate to 1986 Census Collectors Districts. 103 CCDs have been split.

ALBERT	315 1601 316 0301	315 1702 316 0605	315 1705 316 0607
ARCHERFIELD	315 0601		
ASHGROVE	322 0701	323 0706	323 0801
ASPLEY	312 0908	318 1709	322 0101
BARAMBAH	NIL		
BARRON RIVER	301 0906		
BEAUDESERT	315 1601	315 1702	315 1705
BRISBANE CENTRAL	NIL		
BROADWATER	316 1104		
BULIMBA	NIL		
BUNDABERG	307 1502	307 1503	
BUNDAMBA	NIL		
BURDEKIN	304 0508	304 0509	304 0516
BURLEIGH	317 1613		
BURNETT	307 1502	307 1503	
CABOOLTURE	311 1306	312 1405*	312 1510
CAIRNS	NIL		
CALLIDE	308 0506 308 0511	308 0509	308 0510
CALOUNDRA	311 1301* 311 1311 311 1413	311 1307 311 1401 312 1507	311 1309 311 1407
CAPALABA	NIL		
CHARTERS TOWERS	303 1603		
CHATSWORTH	321 2607		
CHERMSIDE	318 2008		
CLAYFIELD	NIL		
CLEVELAND	NIL		

214

*Electoral Districts Act 1991*

COOK	303 0102 303 0109	303 0103	303 0107
CROWS NEST	313 0314*		
CUNNINGHAM	NIL		
CURRUMBIN	317 1803	317 1807	
EVERTON	312 1004 323 0102	312 1006 323 0202	322 0101 323 0203
FERNY GROVE	312 1004 312 1204 323 0202	312 1006 312 1206 323 0203	312 1203 323 0102
FITZROY	303 1603 306 1410	306 1402	306 1405
GLADSTONE	NIL		
GREENSLOPES	321 2002	321 2006	321 2607
GREGORY	308 0506		
GYMPIE	311 1901	311 1902	311 1910
HERVEY BAY	NIL		
HINCHINBROOK	301 2101	301 2302	
INALA	315 0601	326 0901	
INDOOROOPIILLY	323 1201	323 2103*	
IPSWICH	NIL		
IPSWICH WEST	313 0314*		
KALLANGUR	312 0403 312 1405*	312 0503	312 0611
KEDRON	318 2008		
KEPPEL	306 0410	306 0901	
KURWONGBAH	312 0503 312 1203	312 0611 312 1204	312 0908 312 1206
LOCKYER	314 0304		
LOGAN	326 3408		
LYTTON	NIL		
MACKAY	305 1501*	305 1505*	
MANSFIELD	324 1004		

*Electoral Districts Act 1991*

215

MAROOCHYDORE	311 0401 311 0502 311 0507 311 0609 311 1111	311 0408 311 0504 311 0603 311 0708 312 1607	311 0501 311 0505 311 0604 311 1101
MARYBOROUGH	NIL		
MERRIMAC	317 1603	317 1613	
MIRANI	305 1013 305 1514	305 1501* 306 0410	305 1505*
MOGGILL	313 0314*	323 2103*	
MOOLOOLAH	311 0903 311 1111 311 1309 311 1413	311 0906 311 1301* 311 1401	311 1101 311 1307 311 1407
MOUNT COOT-THA	322 0701 323 1201	323 0706 323 2103*	323 0801
MOUNT GRAVATT	324 1004		
MOUNT ISA	NIL		
MOUNT OMMANEY	326 0901		
MULGRAVE	301 2101	301 2302	
MUNDINGBURRA	NIL		
MURRUMBA	312 0403 318 0705	318 0104 318 0708	318 0307
NERANG	316 0605 317 1803	316 0607 317 1807	317 1603
NICKLIN	311 0401 311 0504 311 0708 311 1301* 312 1405* 312 1607	311 0501 311 0505 311 0903 311 1306 312 1507	311 0502 311 0507 311 0906 311 1311 312 1510
NOOSA	311 0408 311 0609 311 1910	311 0603 311 1901	311 0604 311 1902
NUDGEE	318 1709		
REDCLIFFE	318 0104 318 0708	318 0307	318 0705
REDLANDS	NIL		
ROCKHAMPTON	306 0901 306 1410	306 1402	306 1405

216

*Electoral Districts Act 1991*

SANDGATE	NIL		
SOUTH BRISBANE	321 2002	321 2006	
SOUTHPORT	316 1104	316 1405	
SPRINGWOOD	NIL		
SUNNYBANK	NIL		
SURFERS PARADISE	316 1405		
TABLELANDS	301 0906 303 0107	303 0102 303 0109	303 0103
THURINGOWA	304 0508	304 0509	304 0516
TOOWOOMBA NORTH	314 0304		
TOOWOOMBA SOUTH	NIL		
TOWNSVILLE	NIL		
WARREGO	NIL		
WARWICK	NIL		
WATERFORD	316 0301	325 1607	325 1707
WESTERN DOWNS	308 0509	308 0510	308 0511
WHITSUNDAY	305 1013 305 1514	305 1501*	305 1505*
WOODRIDGE	325 1607	325 1707	326 3408
YERONGA	NIL		

\* Indicates CCD has been split between 3 electoral districts.

Note: 97 CCDs have been split between 2 electoral districts with 6 CCDs being split between 3 districts.

*Electoral Districts Act 1991*

217

**APPENDIX D****LIST OF NEWSPAPERS IN WHICH  
THE PROPOSALS WERE PUBLISHED****ELECTORAL BOUNDARY  
ADVERTISEMENTS PUBLICATION AND DATE**

<b>Newspaper</b>	<b>Date Advertised</b>
<u>Statewide Circulation</u>	
1. Sunday Mail	Sunday 1 Sept 1991
2. Sunday Sun	Sunday 1 Sept 1991
<u>Daily Regionals</u>	
1. Bundaberg News Mail	Monday 2 Sept 1991
2. Cairns Post	Monday 2 Sept 1991
3. Gladstone Observer	Tuesday 3 Sept 1991
4. Gold Coast Bulletin	Monday 2 Sept 1991
5. Gympie Times	Tuesday 3 Sept 1991
6. Ipswich Queensland Times	Monday 2 Sept 1991
7. Mackay Mercury	Monday 2 Sept 1991
8. Maryborough Chronicle	Monday 2 Sept 1991
9. Mt Isa North West Star	Monday 2 Sept 1991
10. Rockhampton Morning Bulletin	Monday 2 Sept 1991
11. Sunshine Coast Daily	Monday 2 Sept 1991
12. Toowoomba Chronicle	Monday 2 Sept 1991
13. Townsville Bulletin	Monday 2 Sept 1991
14. Warwick Daily News	Monday 2 Sept 1991
<u>Non-Daily Regionals</u>	
1. Charleville Western Times	Thursday 5 Sept 1991
2. Charters Towers Northern Miner	Tuesday 3 Sept 1991
3. Cunnamulla Western Sun	Wednesday 4 Sept 1991
4. Dalby Herald	Tuesday 3 Sept 1991

218

*Electoral Districts Act 1991*

- |                                 |                       |
|---------------------------------|-----------------------|
| 5. Emerald Central Qld News     | Wednesday 4 Sept 1991 |
| 6. Goondiwindi Argus            | Wednesday 4 Sept 1991 |
| 7. Kingaroy South Burnett Times | Tuesday 3 Sept 1991   |
| 8. Longreach Leader             | Friday 6 Sept 1991    |
| 9. Roma Western Star            | Tuesday 3 Sept 1991   |

BRISBANE

Printed and Published by V. R. Ward, Government Printer, Vulture Street, Woolloongabba  
27 November, 1991

128762



C