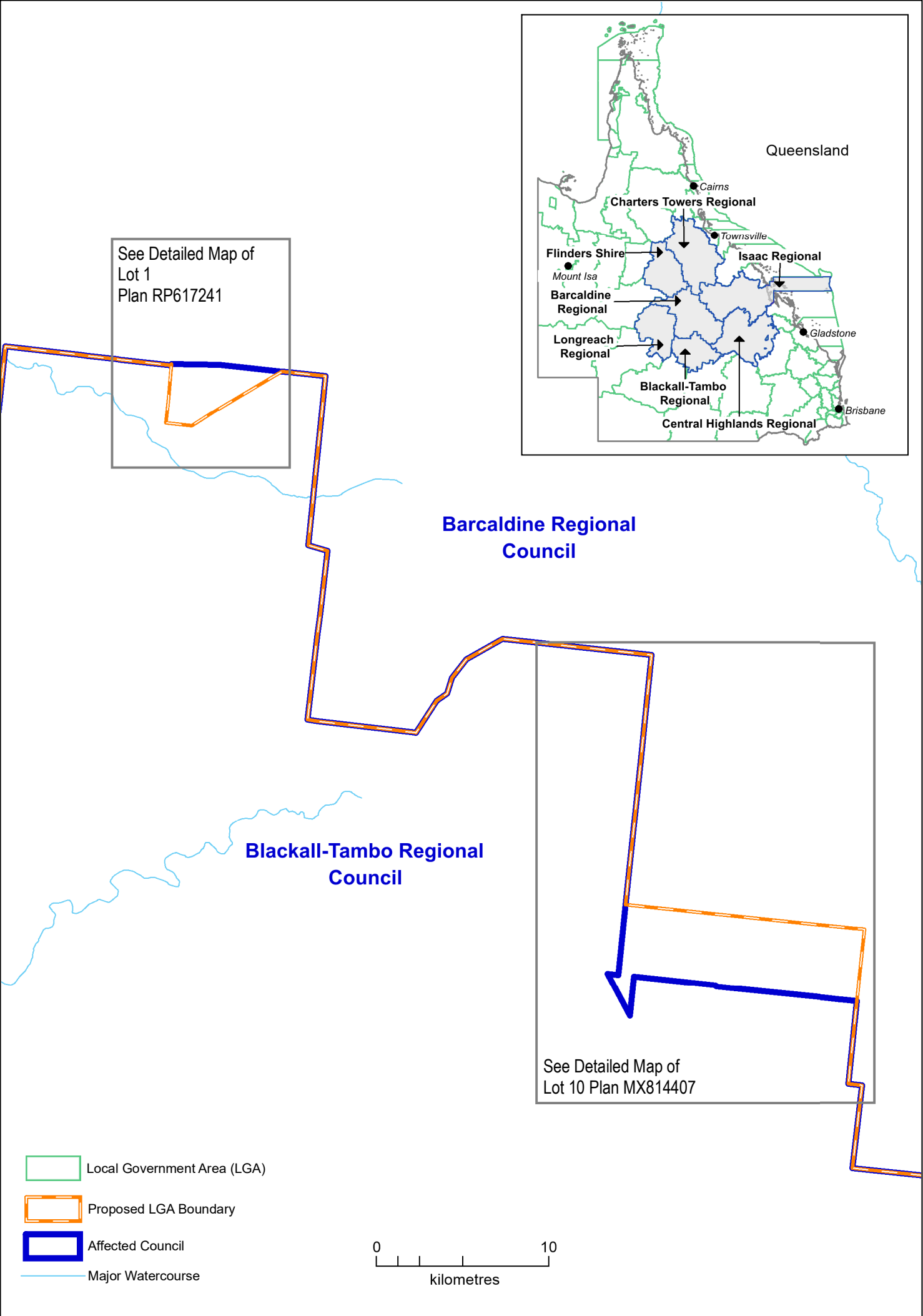


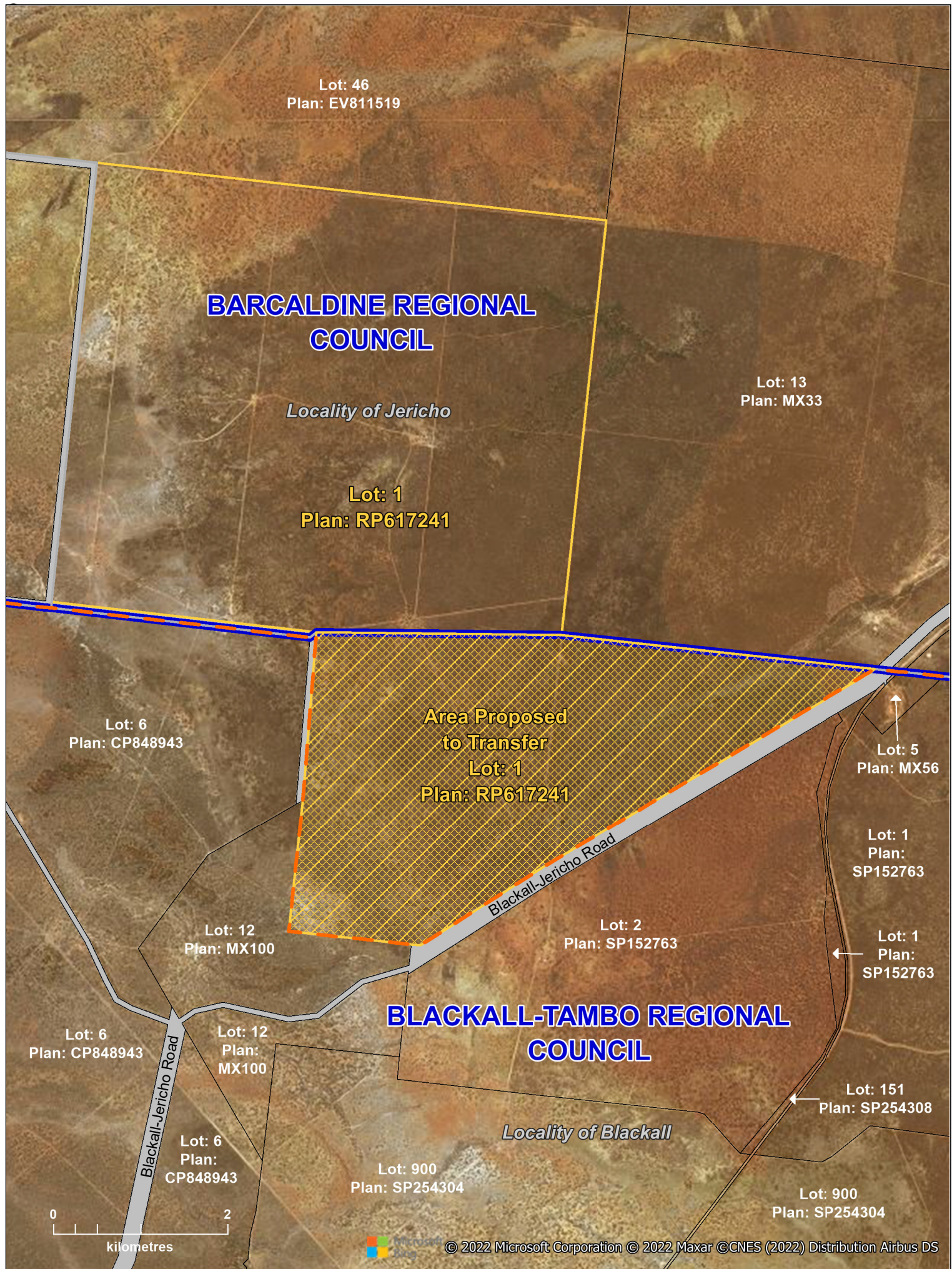
APPENDIX H

Overview and detailed maps

Overview Map: Transfer of Lot/Plans between Barcaldine Regional and Blackall-Tambo Regional



Detailed Map: Transfer Lot 1 Plan RP617241 from Blackall-Tambo Regional to Barcaldine Regional



Property Lot 1 Plan RP617241



Affected Area Lot 1 Plan RP617241

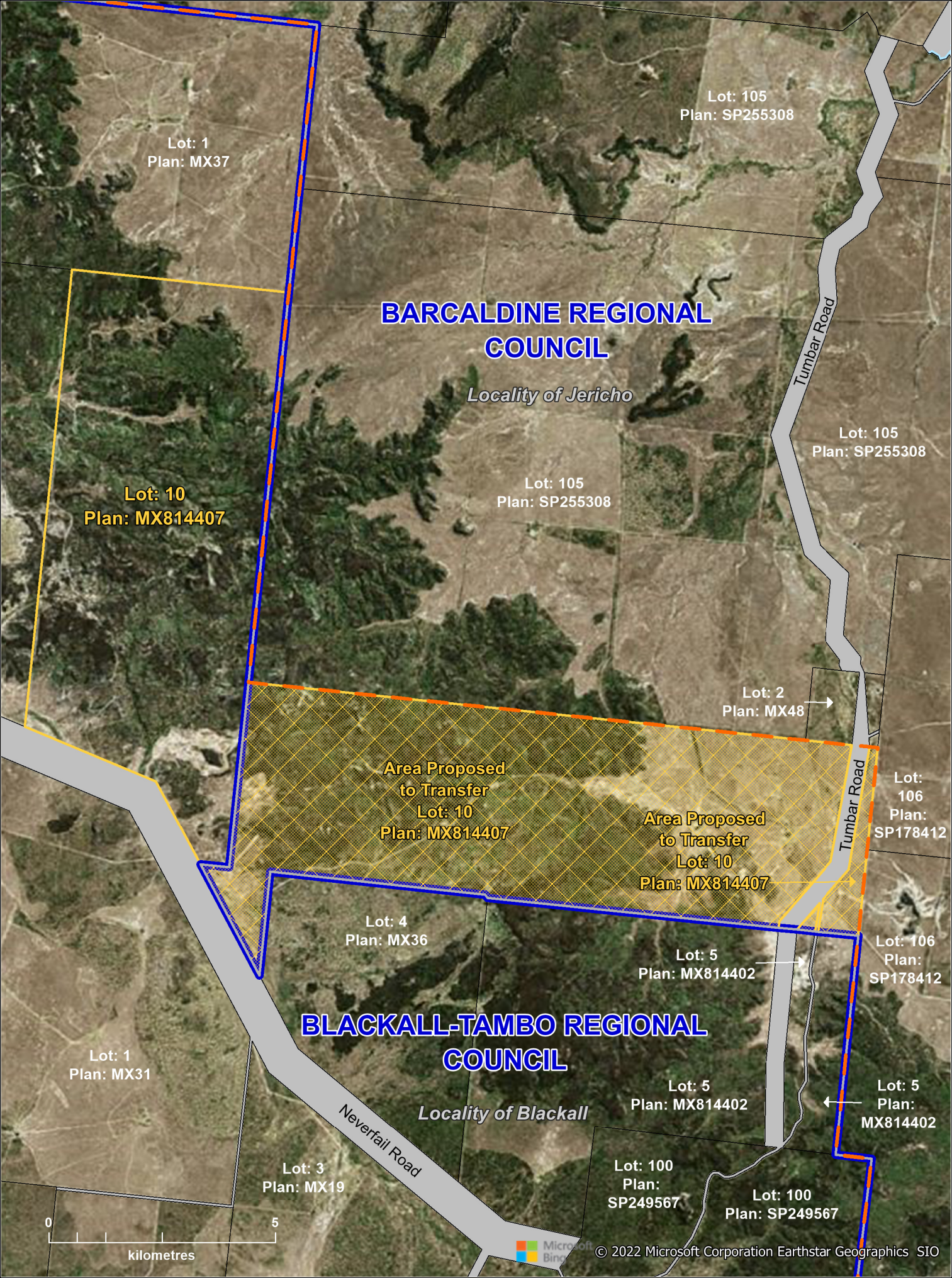
Proposed LGA Boundary

Current LGA Boundary

Locality Boundary

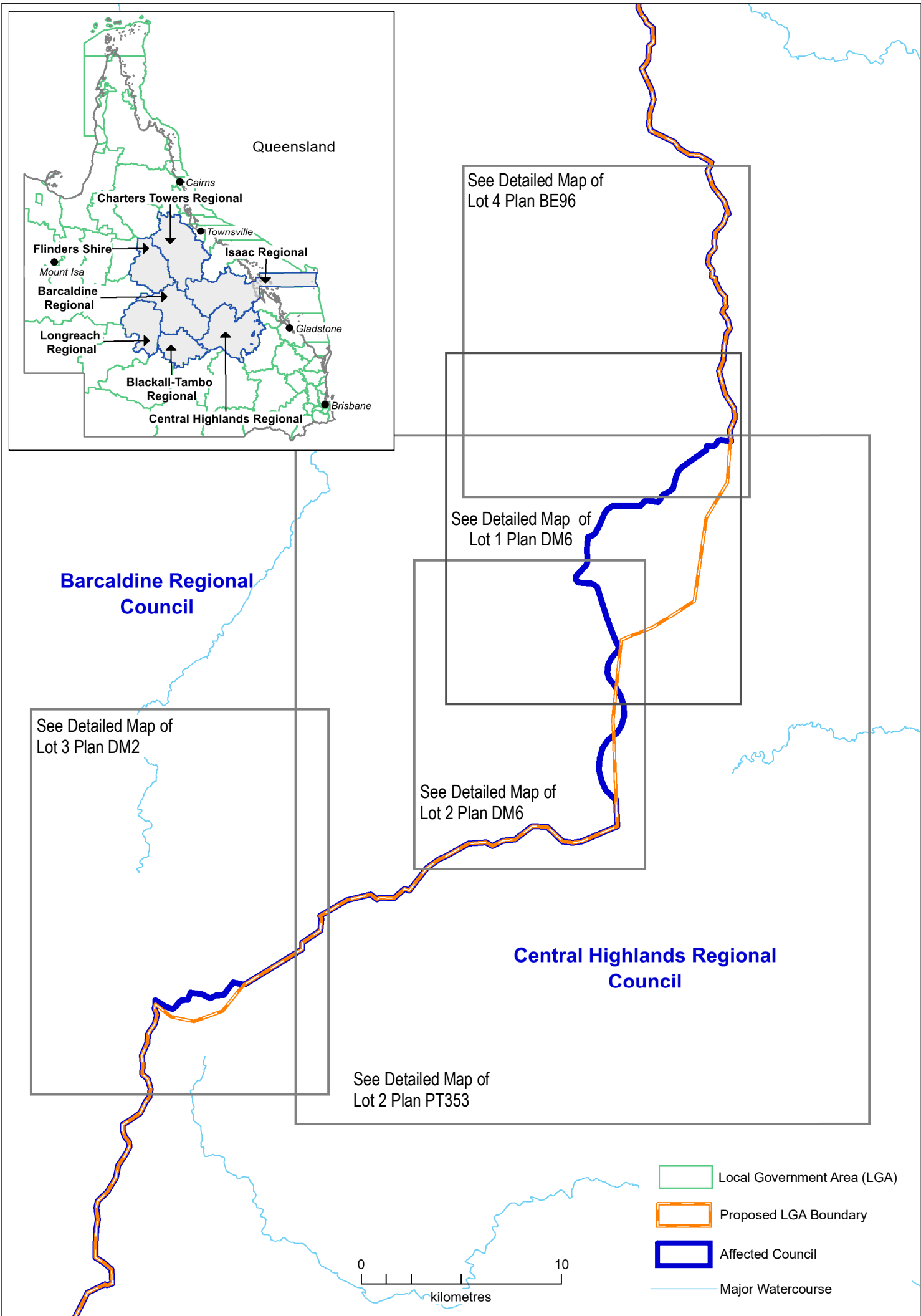
Property Boundary

Detailed Map: Transfer Lot 10 Plan MX814407 from Barcaldine Regional to Blackall-Tambo Regional

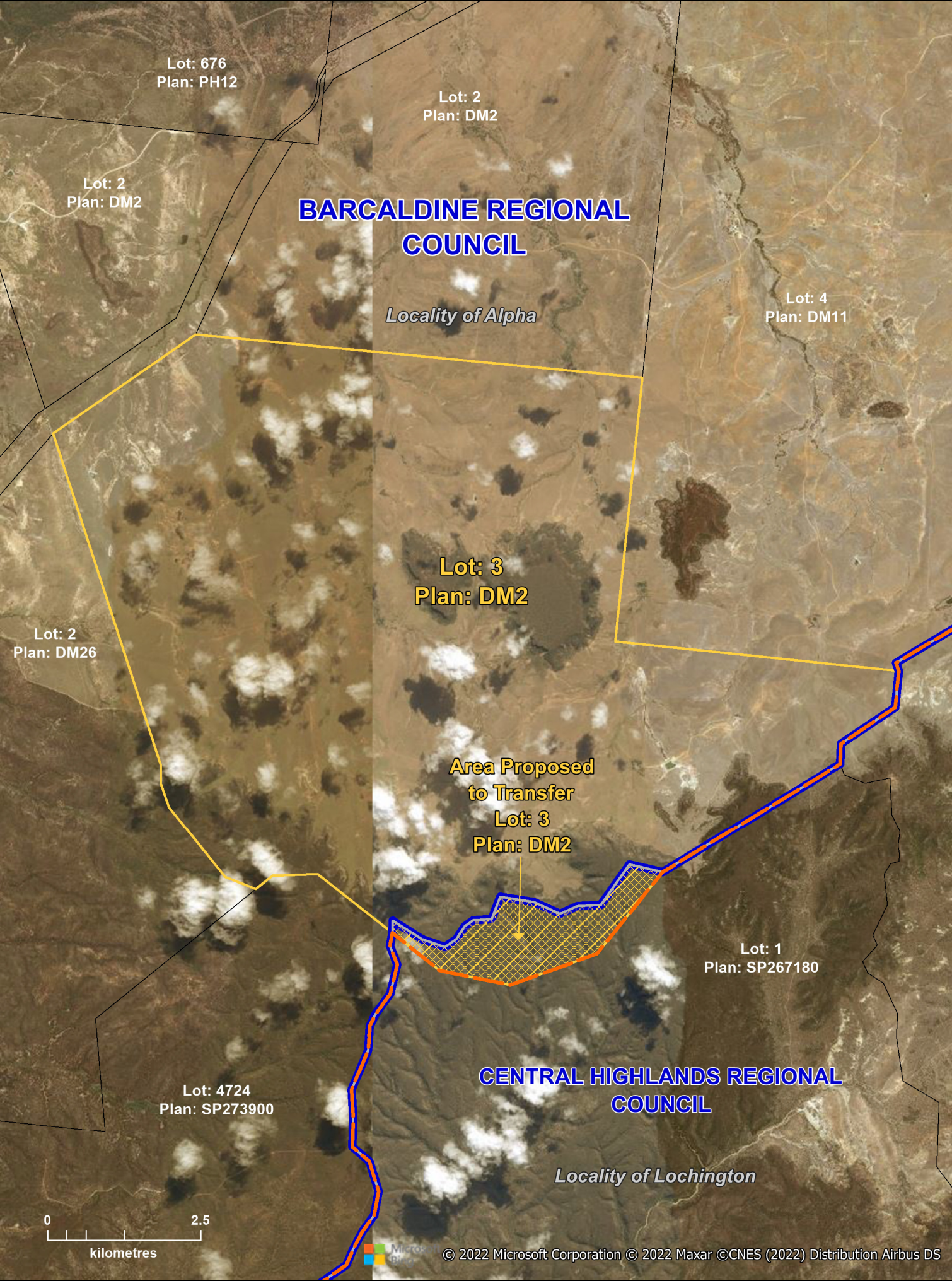








- Property Lot 10 Plan MX814407
- Proposed LGA Boundary
- Locality Boundary
- Affected Area Lot 10 Plan MX814407
- Current LGA Boundary
- Property Boundary

Overview Map: Transfer of Lot/Plans between Barcaldine Regional and Central Highlands Regional

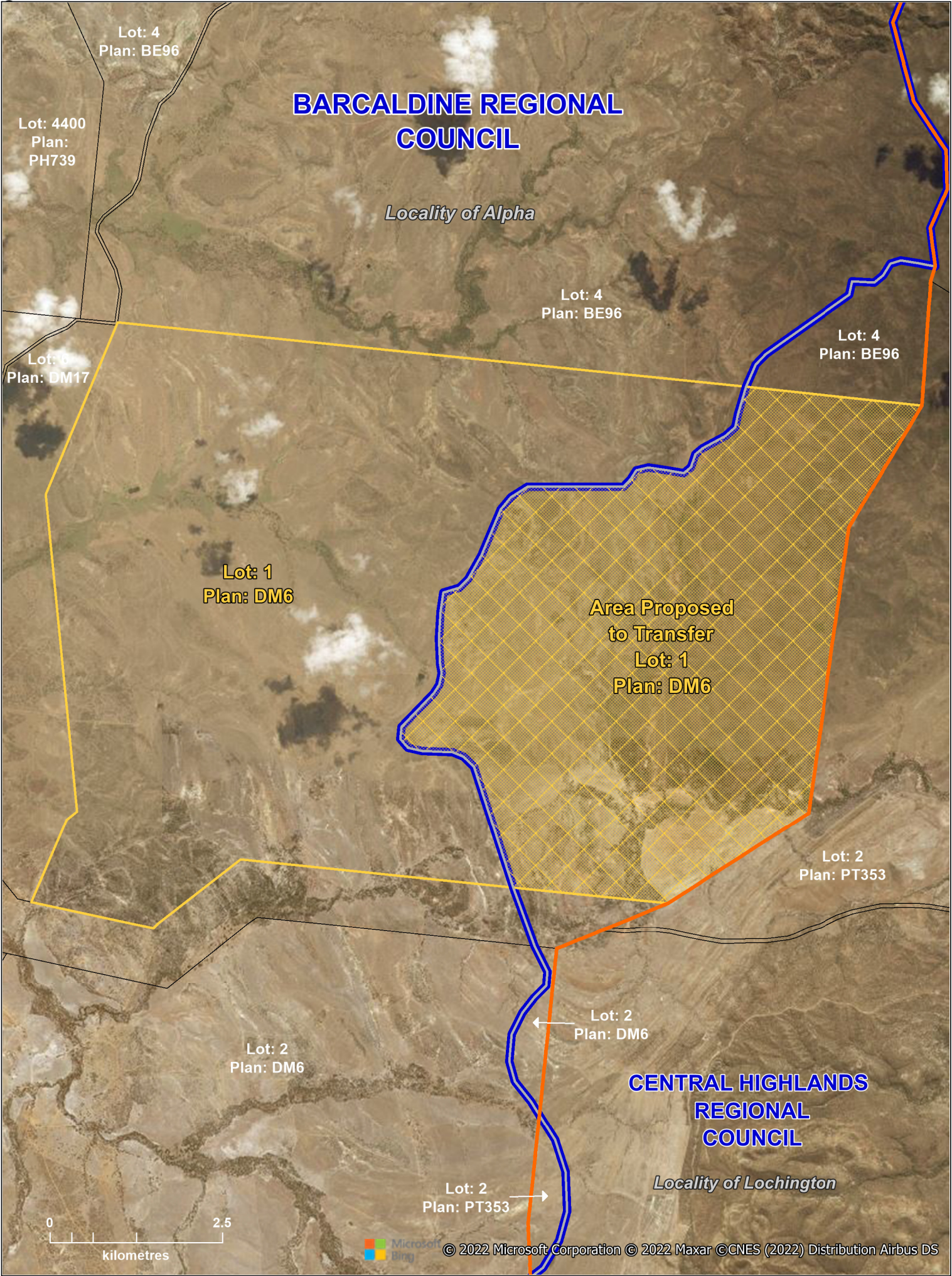








Detailed Map: Transfer Lot 3 Plan DM2 from Central Highlands Regional to Barcaldine Regional



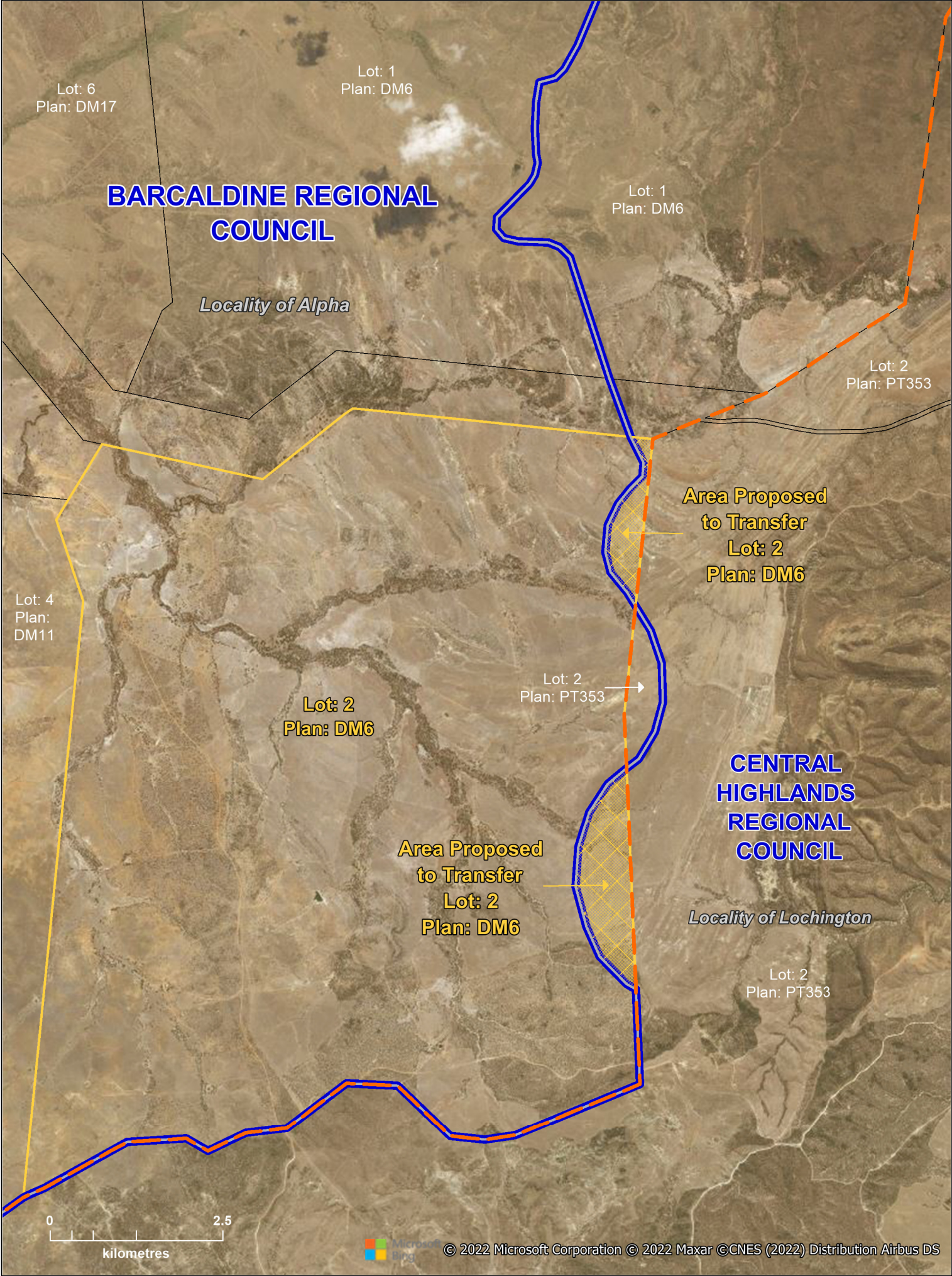
- | | | |
|-----------------------------------------------------------------------------------------------------------------|-----------------------------------------------------------------------------------------------------------|---------------------------------------------------------------------------------------------------------|
|  Property Lot 3 Plan DM2 |  Proposed LGA Boundary |  Locality Boundary |
|  Affected Area Lot 3 Plan DM2 |  Current LGA Boundary |  Property Boundary |







Detailed Map: Transfer Lot 1 Plan DM6 from Central Highlands Regional to Barcaldine Regional



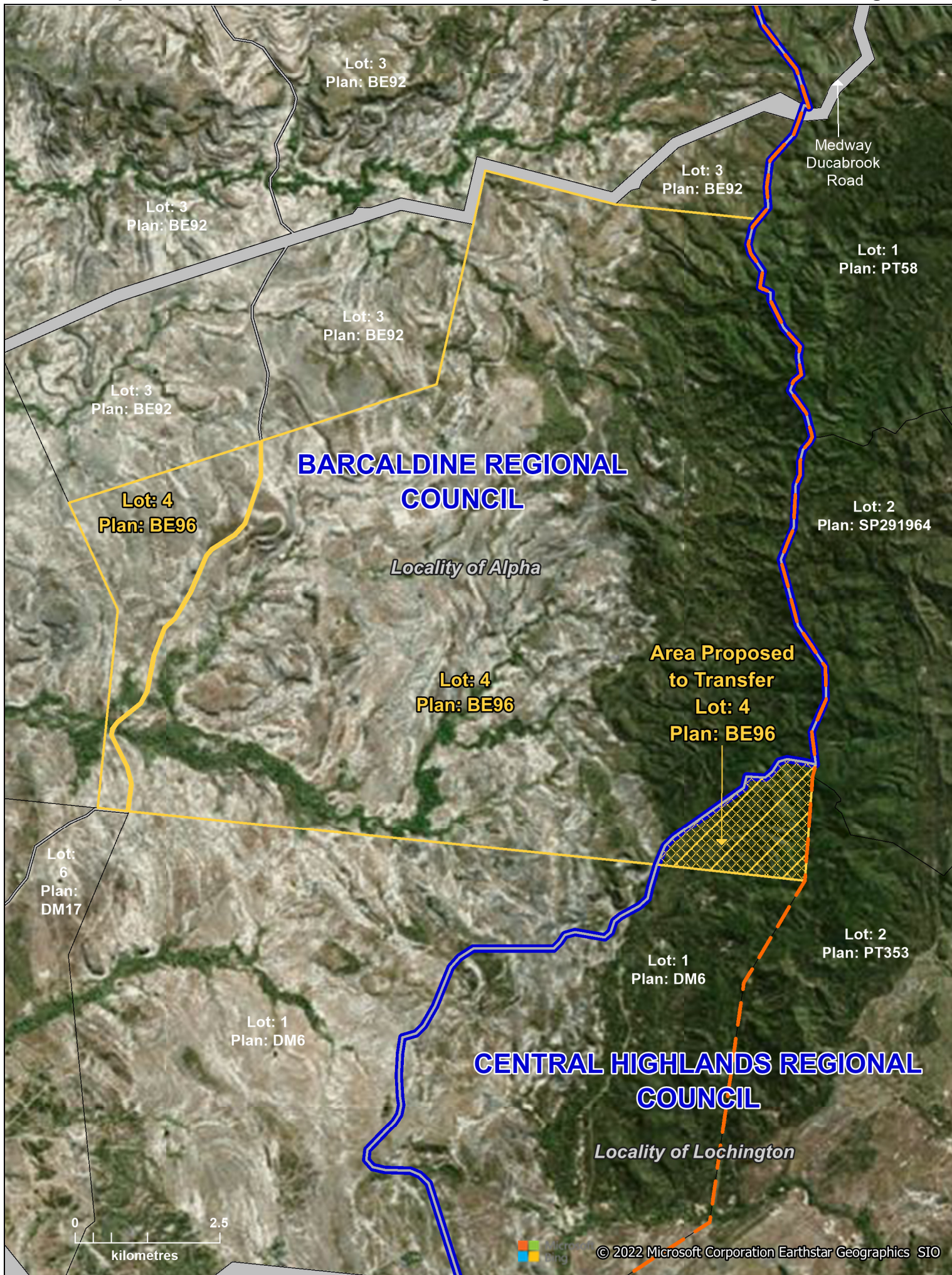
- | | | |
|-----------------------------------------------------------------------------------------------------------------|-----------------------------------------------------------------------------------------------------------|---------------------------------------------------------------------------------------------------------|
|  Property Lot 1 Plan DM6 |  Proposed LGA Boundary |  Locality Boundary |
|  Affected Area Lot 1 Plan DM6 |  Current LGA Boundary |  Property Boundary |

Detailed Map: Transfer Lot 2 Plan DM6 from Central Highlands Regional to Barcaldine Regional



- | | | |
|-----------------------------------------------------------------------------------------------------------------|-----------------------------------------------------------------------------------------------------------|---------------------------------------------------------------------------------------------------------|
|  Property Lot 2 Plan DM6 |  Proposed LGA Boundary |  Locality Boundary |
|  Affected Area Lot 2 Plan DM6 |  Current LGA Boundary |  Property Boundary |







Detailed Map: Transfer Lot 4 Plan BE96 from Central Highlands Regional to Barcaldine Regional



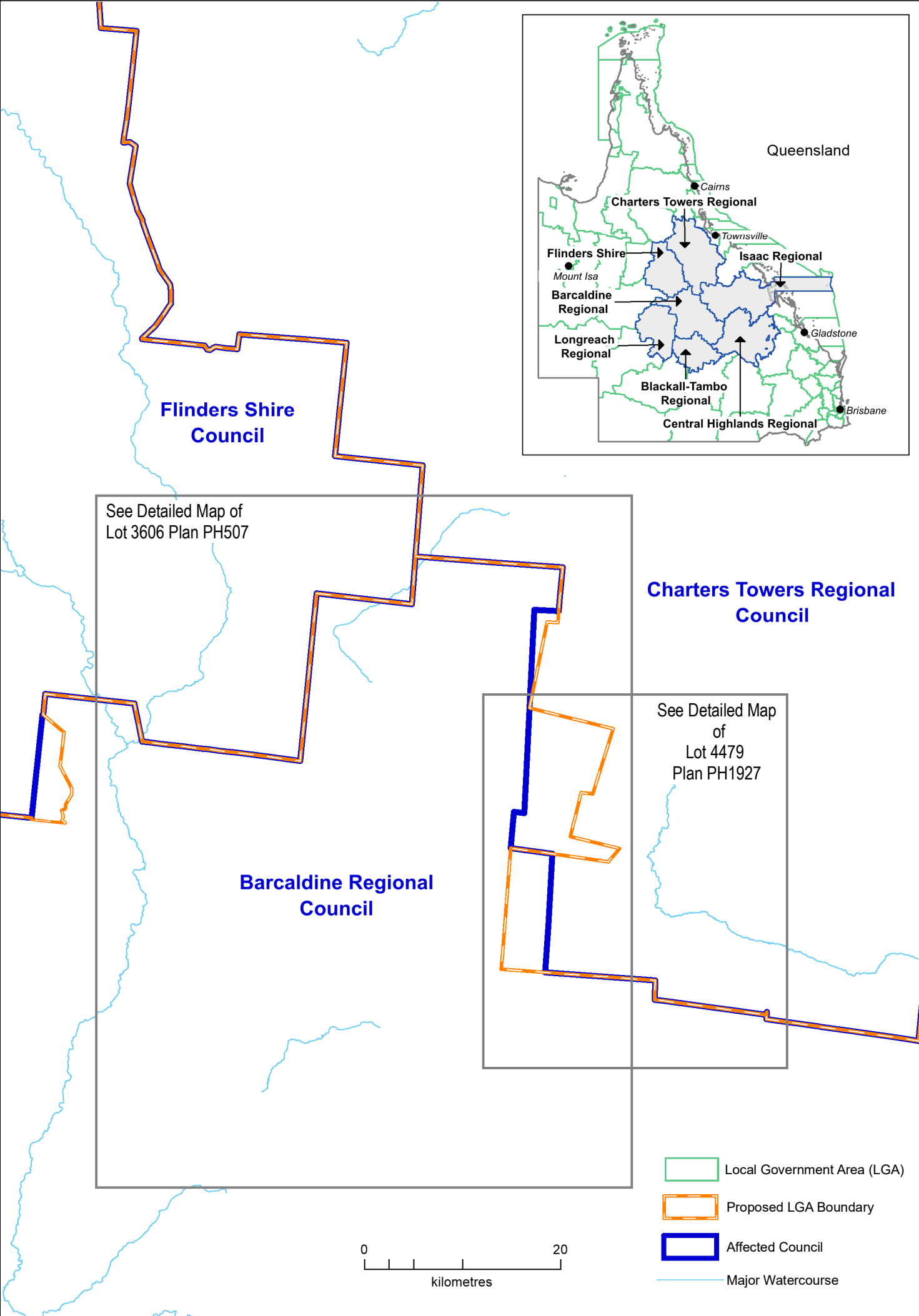
- | | | |
|-------------------------------|-----------------------|-------------------|
| Property Lot 4 Plan BE96 | Proposed LGA Boundary | Locality Boundary |
| Affected Area Lot 4 Plan BE96 | Current LGA Boundary | Property Boundary |

Detailed Map: Transfer Lot 2 Plan PT353 from Barcaldine Regional to Central Highlands Regional

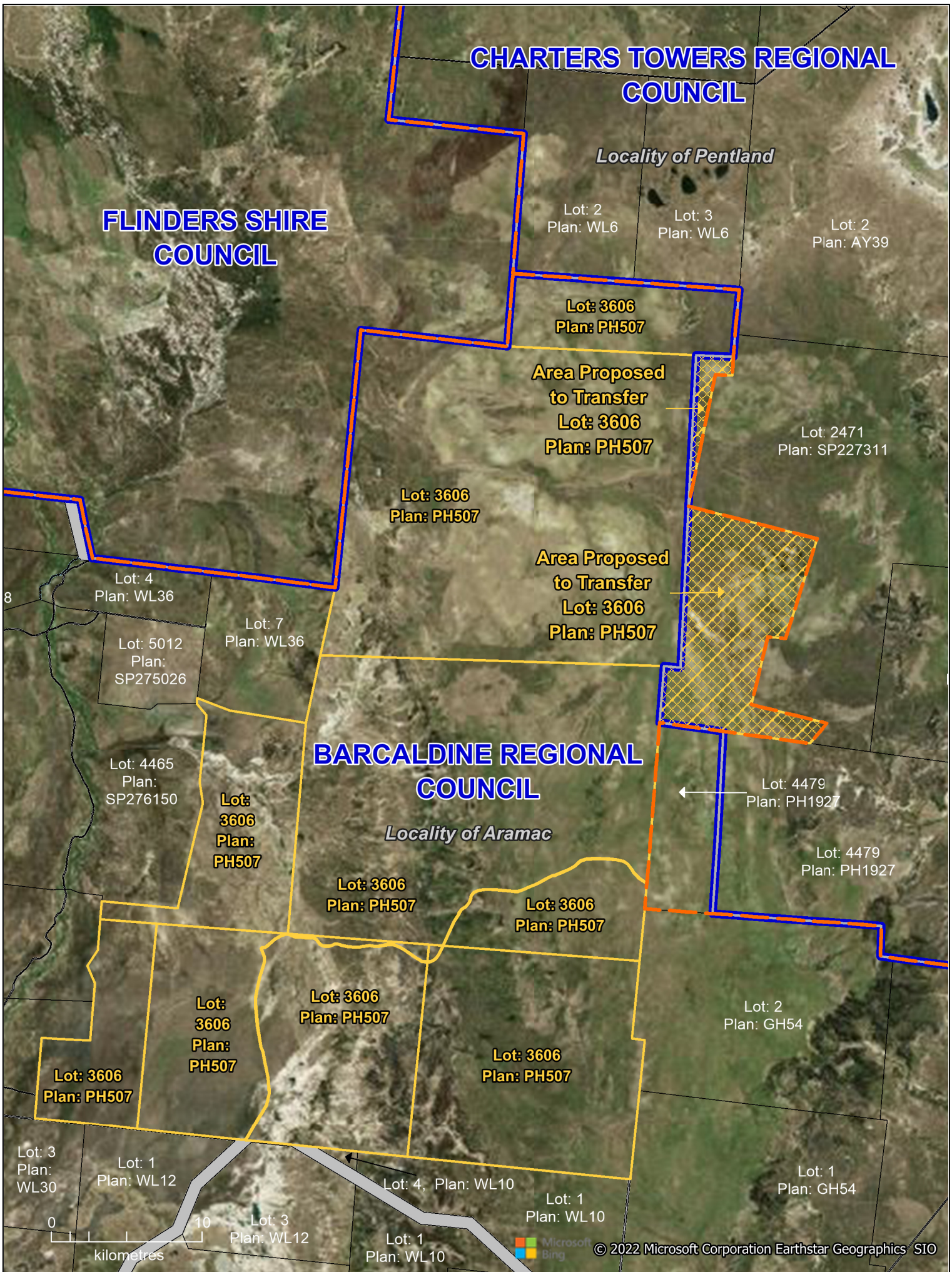


- | | | |
|-------------------------------------------------------------------------------------------------------------------|-----------------------------------------------------------------------------------------------------------|---------------------------------------------------------------------------------------------------------|
|  Property Lot 2 Plan PT353 |  Proposed LGA Boundary |  Locality Boundary |
|  Affected Area Lot 2 Plan PT353 |  Current LGA Boundary |  Property Boundary |

Overview Map: Transfer of Lot/Plans between Barcaldine Regional and Charters Towers Regional

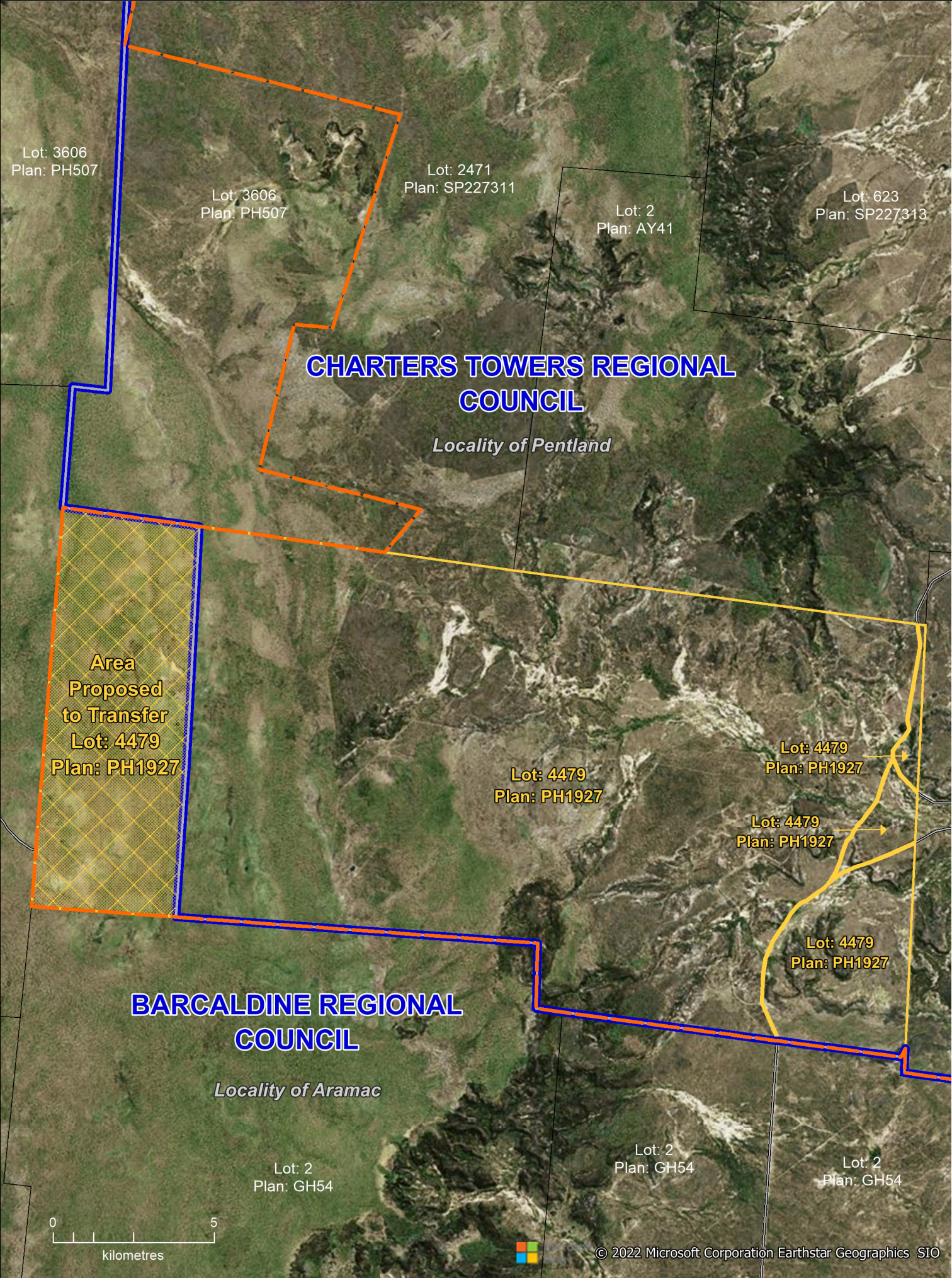








Detailed Map: Transfer Lot 3606 Plan PH507 from Charters Towers Regional to Barcaldine Regional



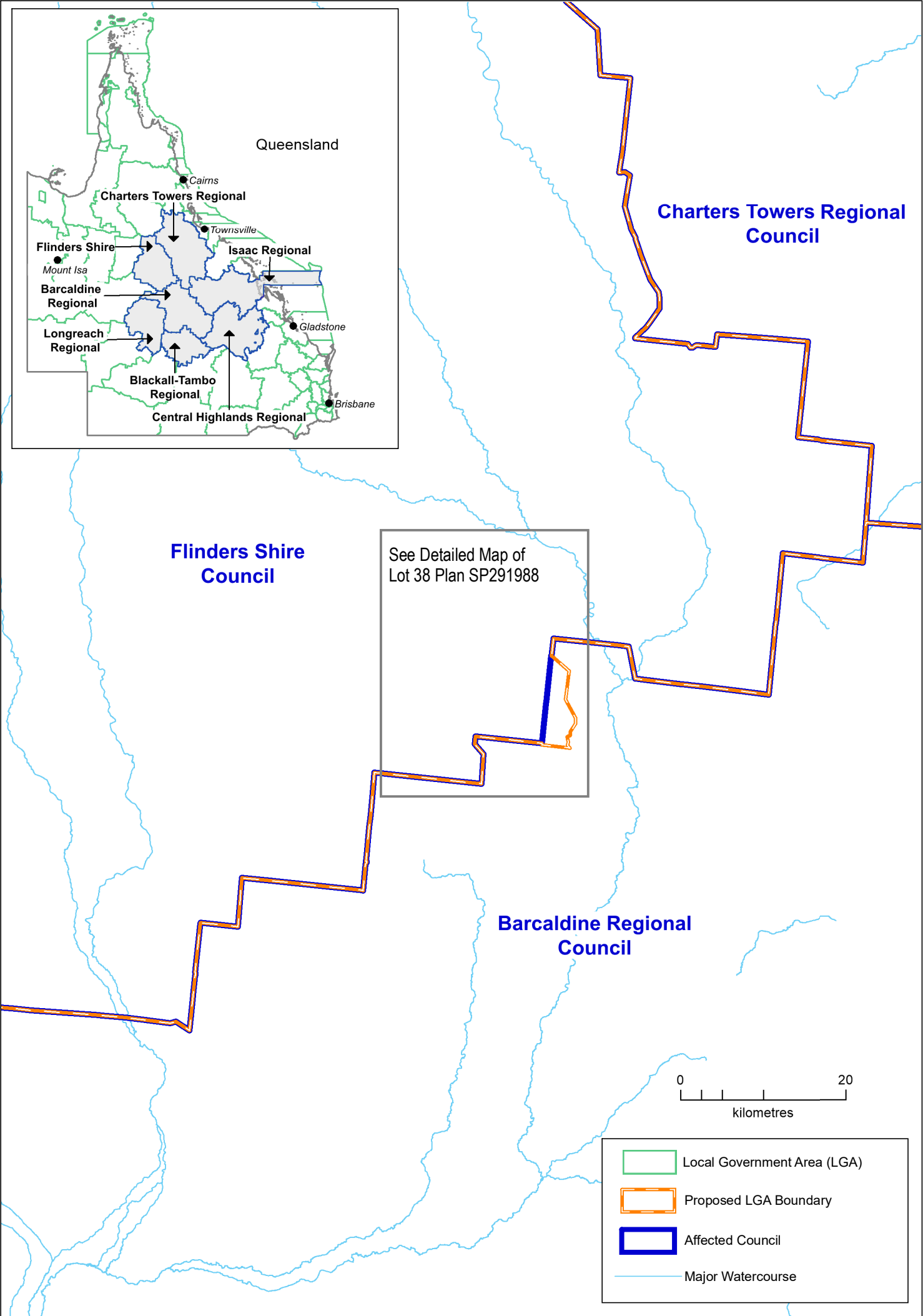
- | | | |
|-----------------------------------|-----------------------|-------------------|
| Property Lot 3606 Plan PH507 | Proposed LGA Boundary | Locality Boundary |
| Affected Area Lot 3606 Plan PH507 | Current LGA Boundary | Property Boundary |

Detailed Map: Transfer Lot 4479 Plan PH1927 from Barcaldine Regional to Charters Towers Regional

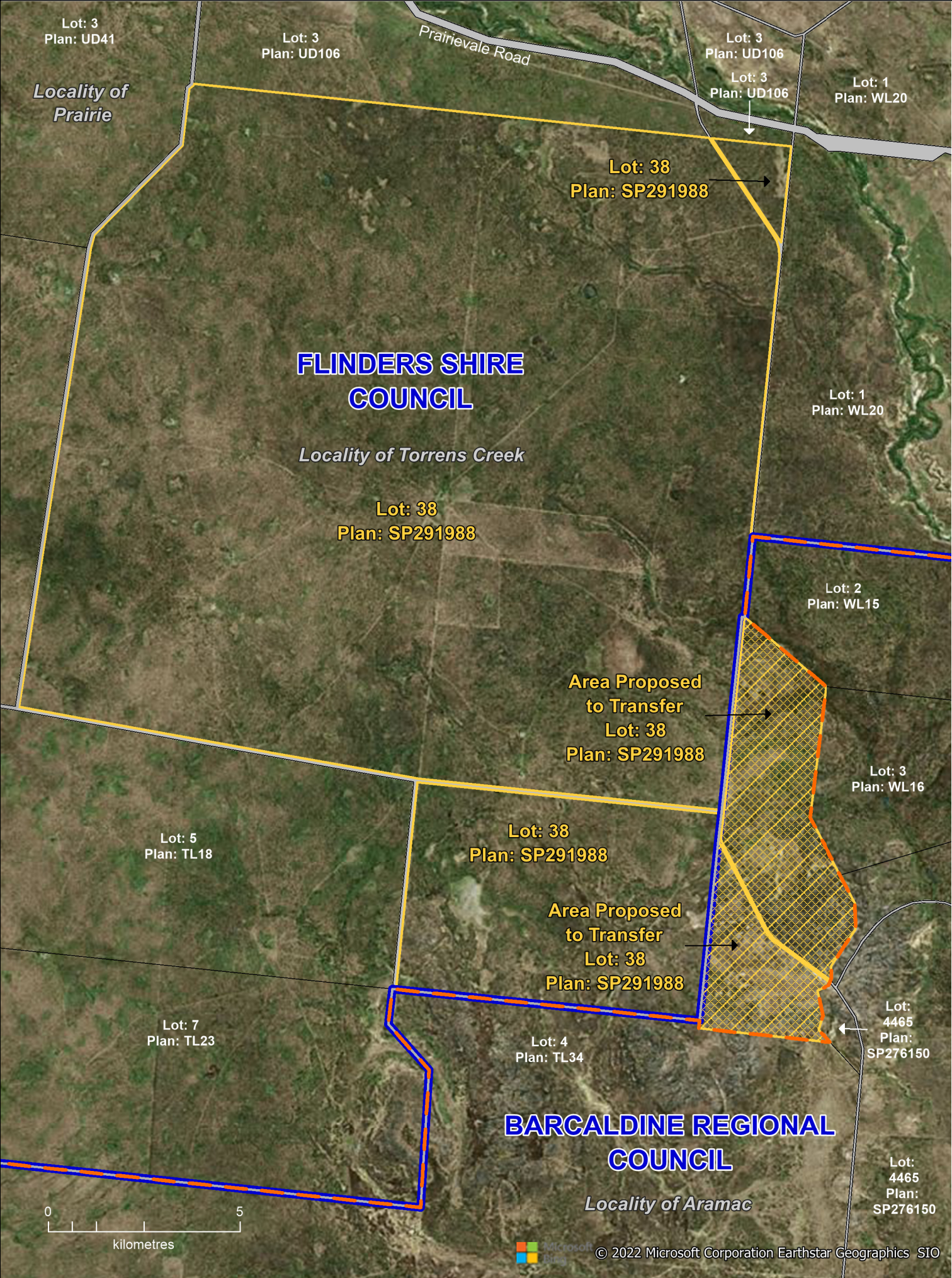








- | | | |
|-----------------------------------------------------------------------------------------------------------------------|-----------------------------------------------------------------------------------------------------------|---------------------------------------------------------------------------------------------------------|
|  Property Lot 4479 Plan PH1927 |  Proposed LGA Boundary |  Locality Boundary |
|  Affected Area Lot 4479 Plan PH1927 |  Current LGA Boundary |  Property Boundary |

Overview Map: Transfer Lot 38 Plan SP291988 from Barcaldine Regional to Flinders Shire

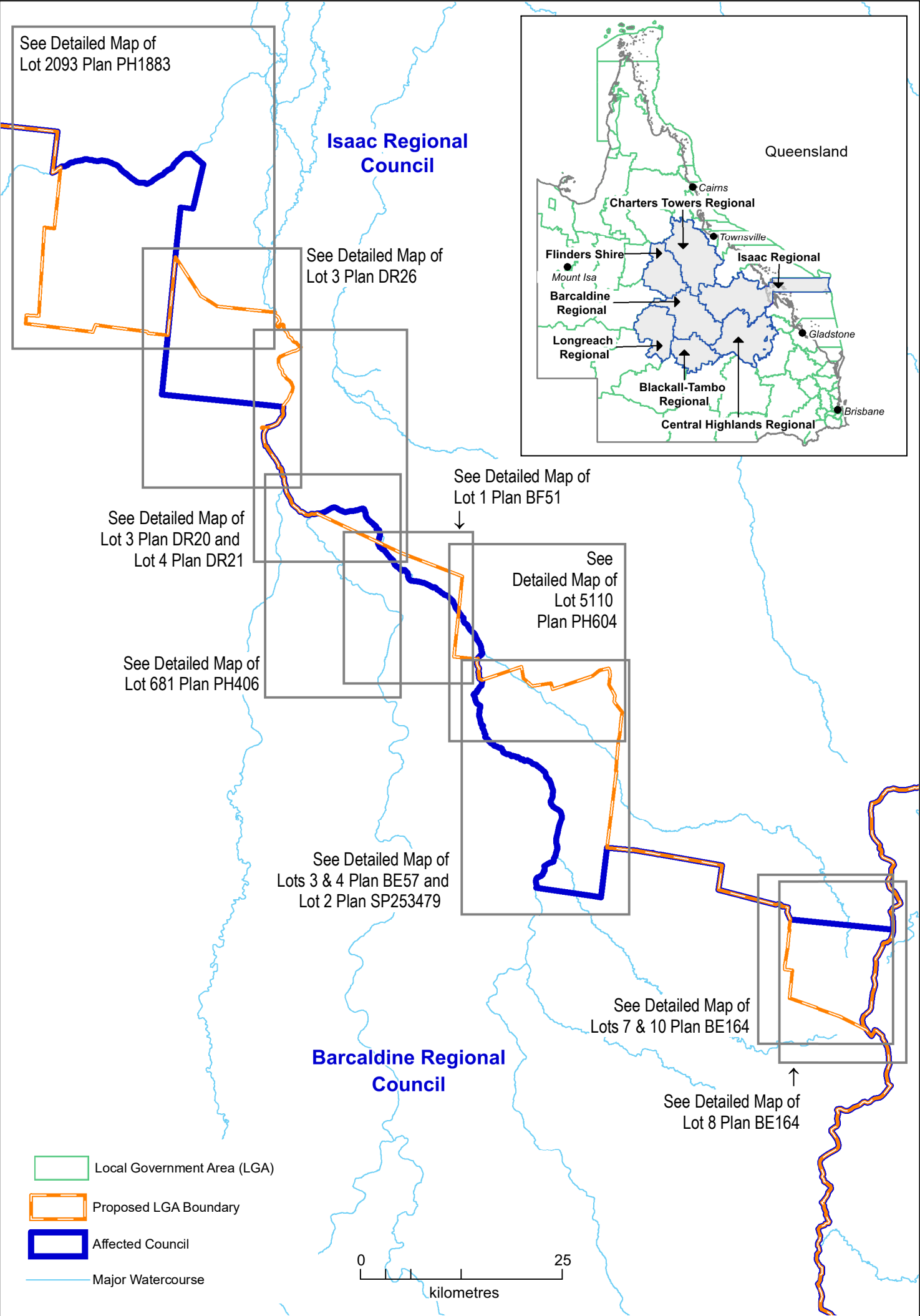


Detailed Map: Transfer Lot 38 Plan SP291988 from Barcaldine Regional to Flinders Shire

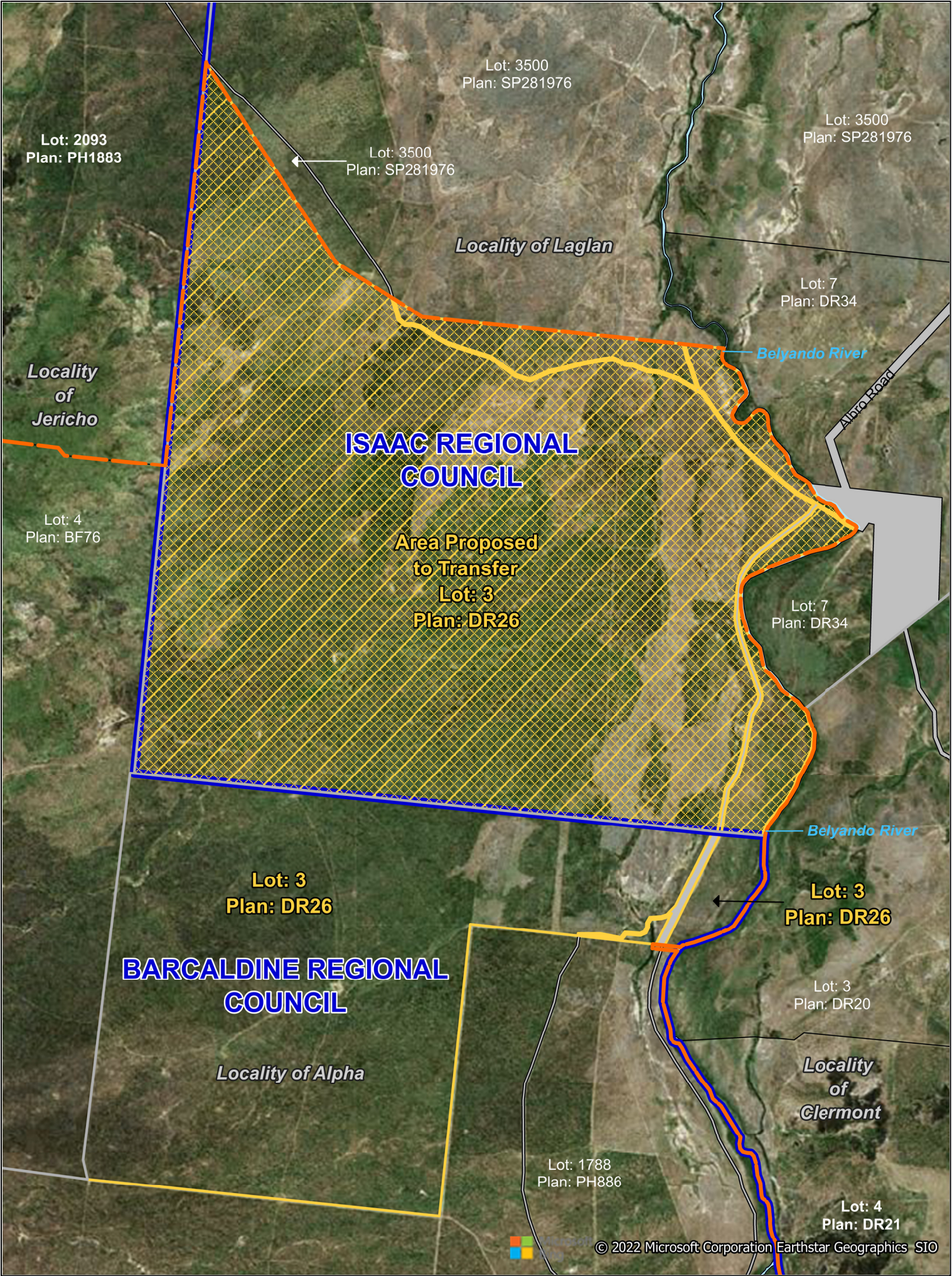


- | | | |
|-----------------------------------------------------------------------------------------------------------------------|-----------------------------------------------------------------------------------------------------------|---------------------------------------------------------------------------------------------------------|
|  Property Lot 38 Plan SP291988 |  Proposed LGA Boundary |  Locality Boundary |
|  Affected Area Lot 38 Plan SP291988 |  Current LGA Boundary |  Property Boundary |

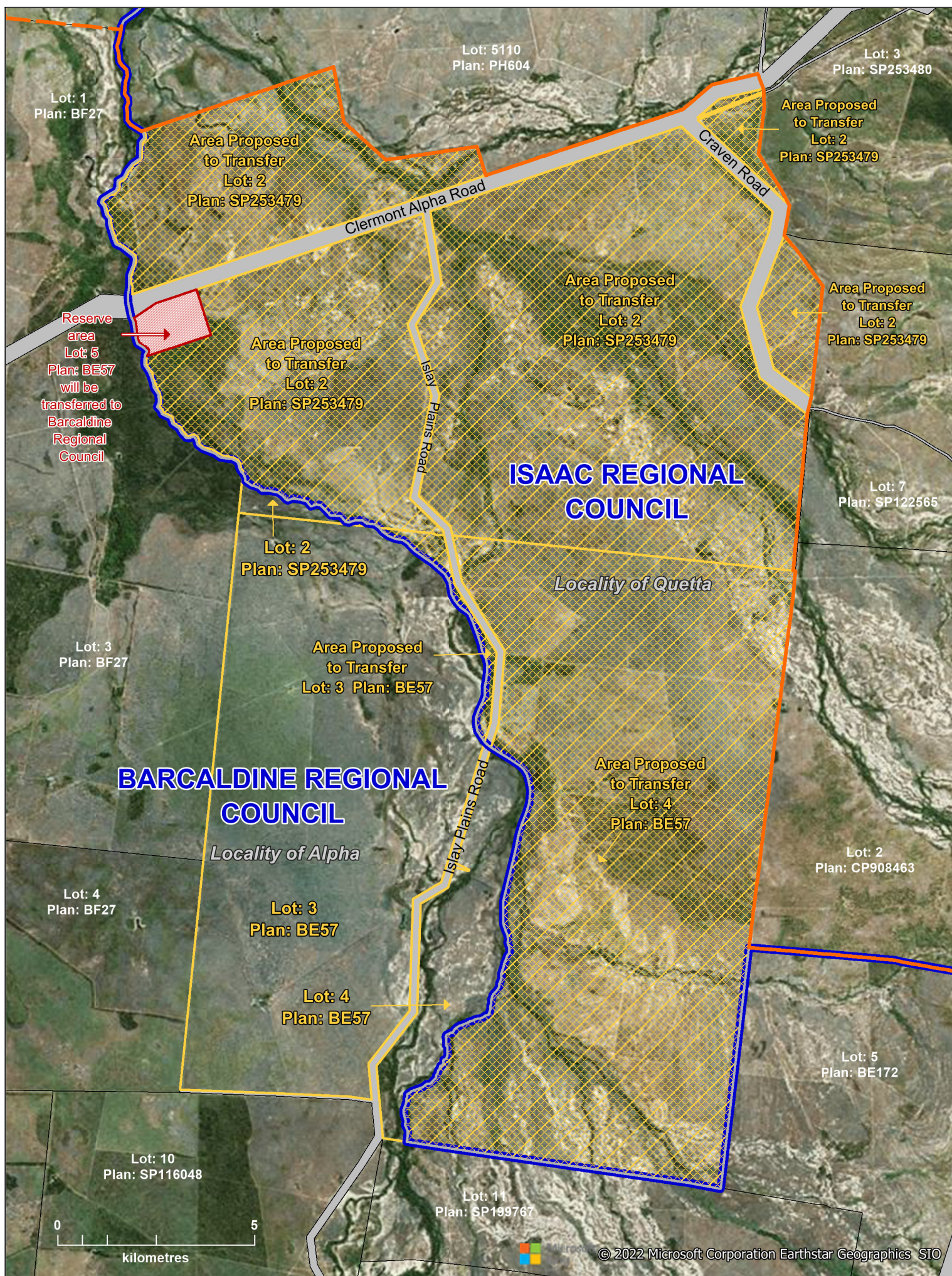
Overview Map: Transfer of Lot/Plans between Barcaldine Regional and Isaac Regional



Detailed Map: Review to transfer Lot 3 Plan DR26 from Isaac Regional to Barcaldine Regional

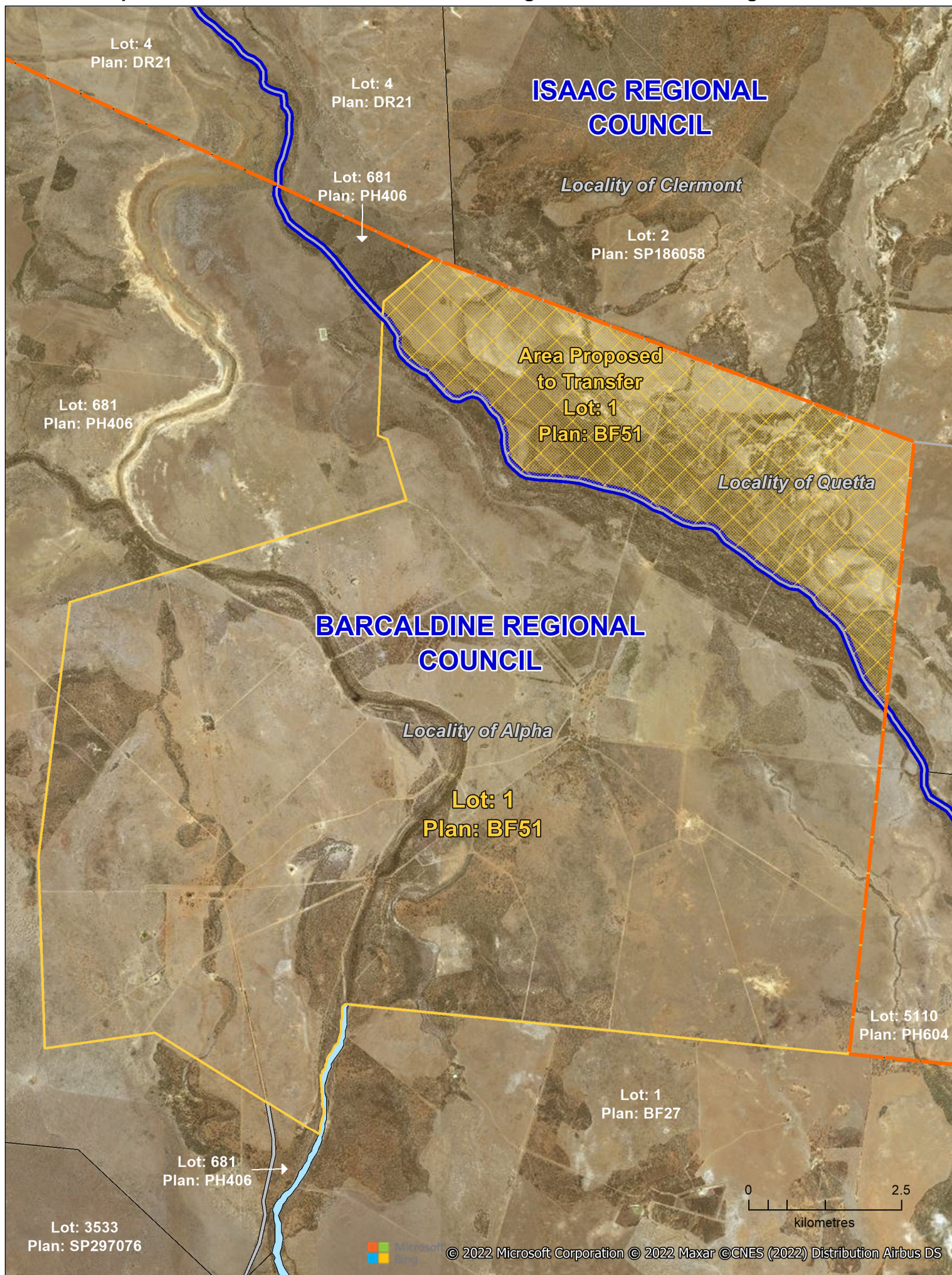



Detailed Map: Transfer Lot 3 Plan BE57, Lot 4 Plan BE57 and Lot 2 Plan SP253479 from Isaac Regional to Barcaldine Regional



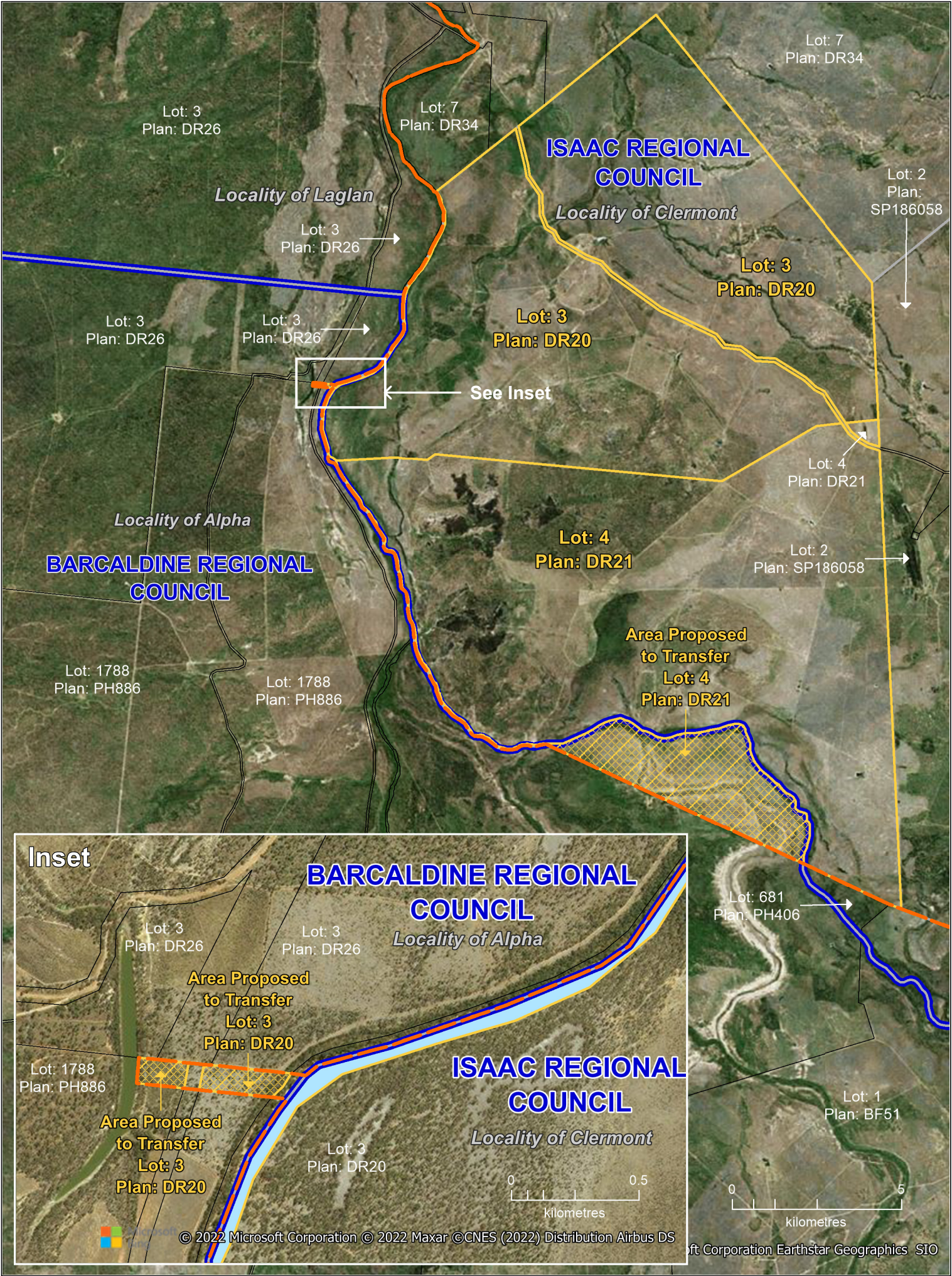
-
-
- Property Lots 3 & 4 Plan BE57, Lot 2 Plan SP253479
- Proposed LGA Boundary
- Locality Boundary
- Affected Area Lots 3 & 4 Plan BE57, Lot 2 Plan SP253479
- Current LGA Boundary
- Property Boundary

Detailed Map: Transfer Lot 1 Plan BF51 from Isaac Regional to Barcaldine Regional



- | | | |
|------------------------------------------------------------------------------------------------------------------|-----------------------------------------------------------------------------------------------------------|---------------------------------------------------------------------------------------------------------|
|  Property Lot 1 Plan BF51 |  Proposed LGA Boundary |  Locality Boundary |
|  Affected Area Lot 1 Plan BF51 |  Current LGA Boundary |  Property Boundary |

Detailed Map: Transfer Lot 3 Plan DR20 and Lot 4 Plan DR21 from Barcaldine Regional to Isaac Regional



Property Lot 3 Plan DR20 and Lot 4 Plan DR21 Proposed LGA Boundary Locality Boundary

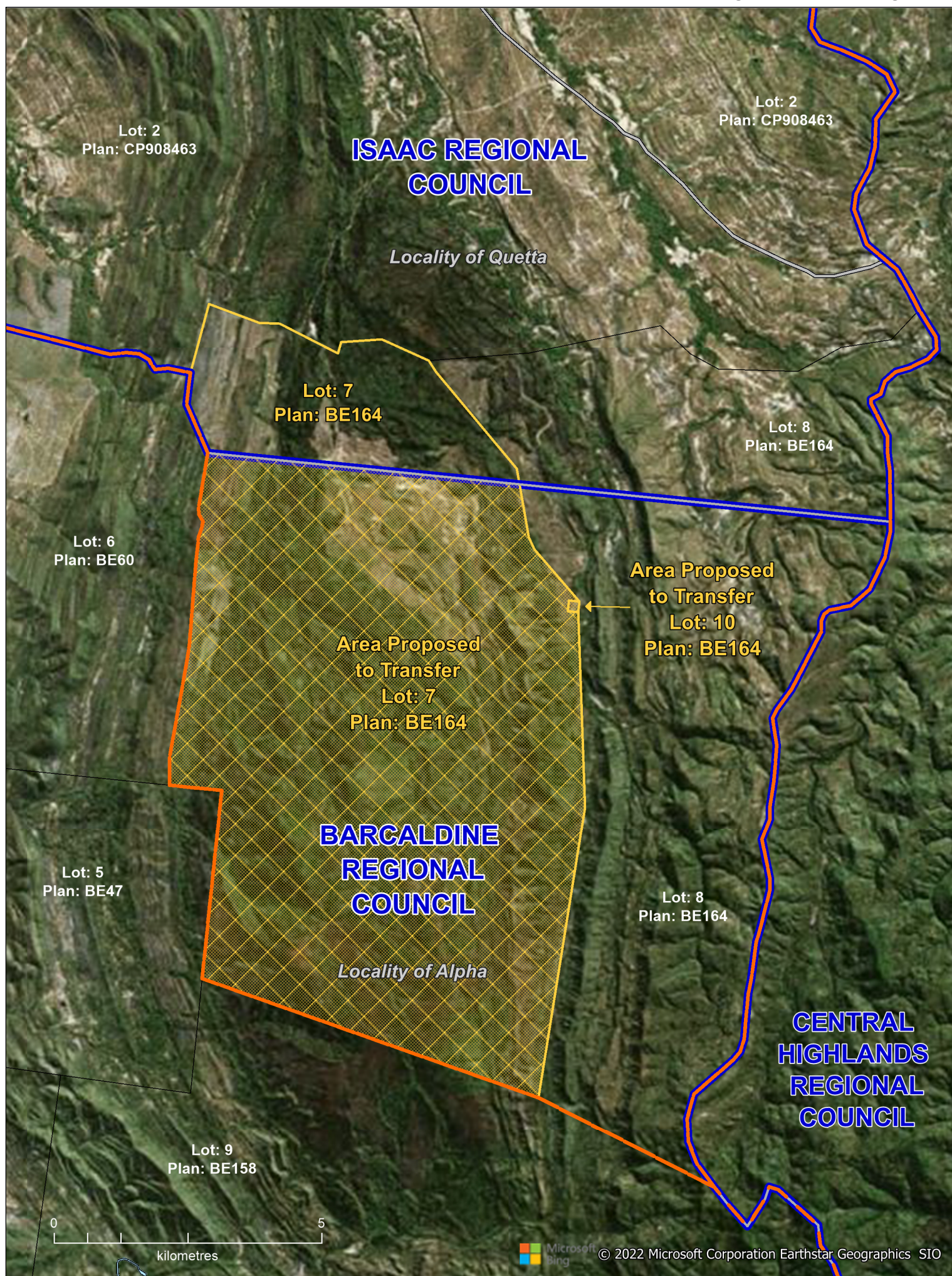
Affected Areas Lot 3 Plan DR20 and Lot 4 Plan DR21 Current LGA Boundary Property Boundary







Detailed Map: Transfer Lot 5110 Plan PH604 from Barcaldine Regional to Isaac Regional



- | | | |
|-----------------------------------|-----------------------|-------------------|
| Property Lot 5110 Plan PH604 | Proposed LGA Boundary | Locality Boundary |
| Affected Area Lot 5110 Plan PH604 | Current LGA Boundary | Property Boundary |

Detailed Map: Transfer Lot 7 Plan BE164 and Lot 10 Plan BE164 from Barcaldine Regional to Isaac Regional



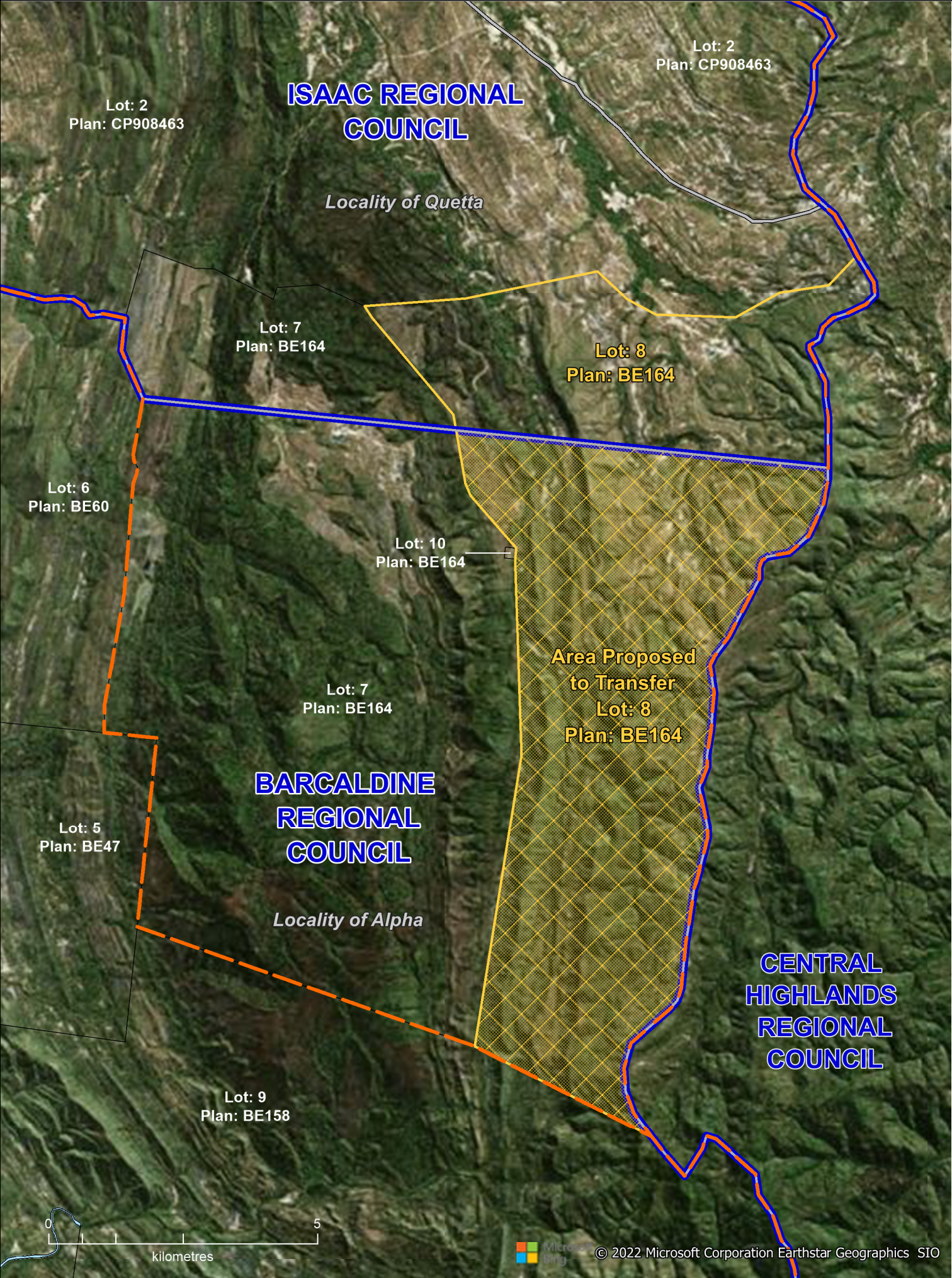
- | | | |
|------------------------------------------------------------------------------------------------------------------------------------------|-----------------------------------------------------------------------------------------------------------|---------------------------------------------------------------------------------------------------------|
|  Property Lot 7 Plan BE164 |  Proposed LGA Boundary |  Locality Boundary |
|  Affected Area Lot 7 Plan BE164, and Lot 10 Plan BE164 |  Current LGA Boundary |  Property Boundary |







Detailed Map: Transfer Lot 681 Plan PH406 from Isaac Regional to Barcaldine Regional



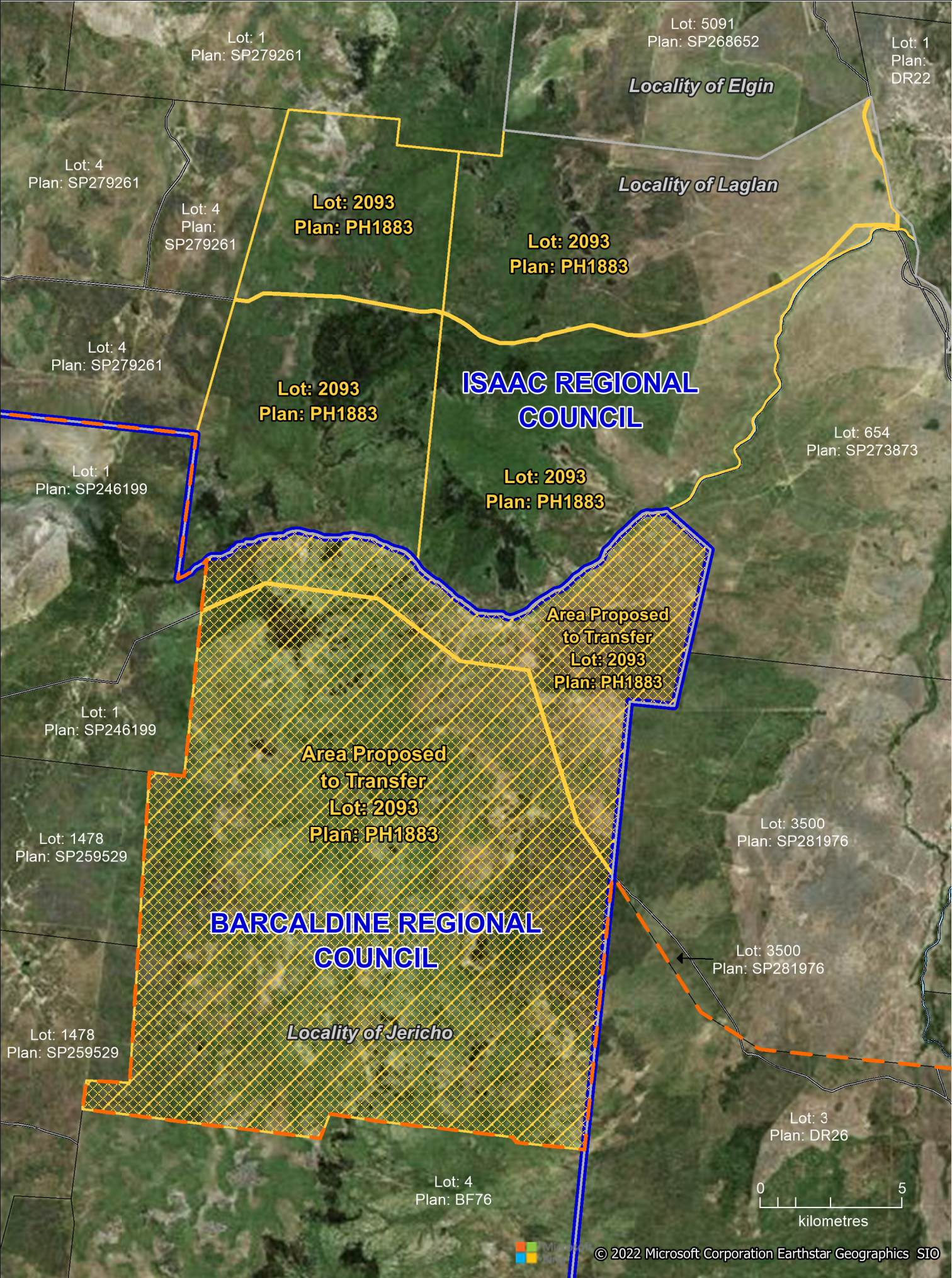
- | | | |
|----------------------------------|-----------------------|-------------------|
| Property Lot 681 Plan PH406 | Proposed LGA Boundary | Locality Boundary |
| Affected Area Lot 681 Plan PH406 | Current LGA Boundary | Property Boundary |


Detailed Map: Transfer Lot 8 Plan BE164 from Barcaldine Regional to Isaac Regional



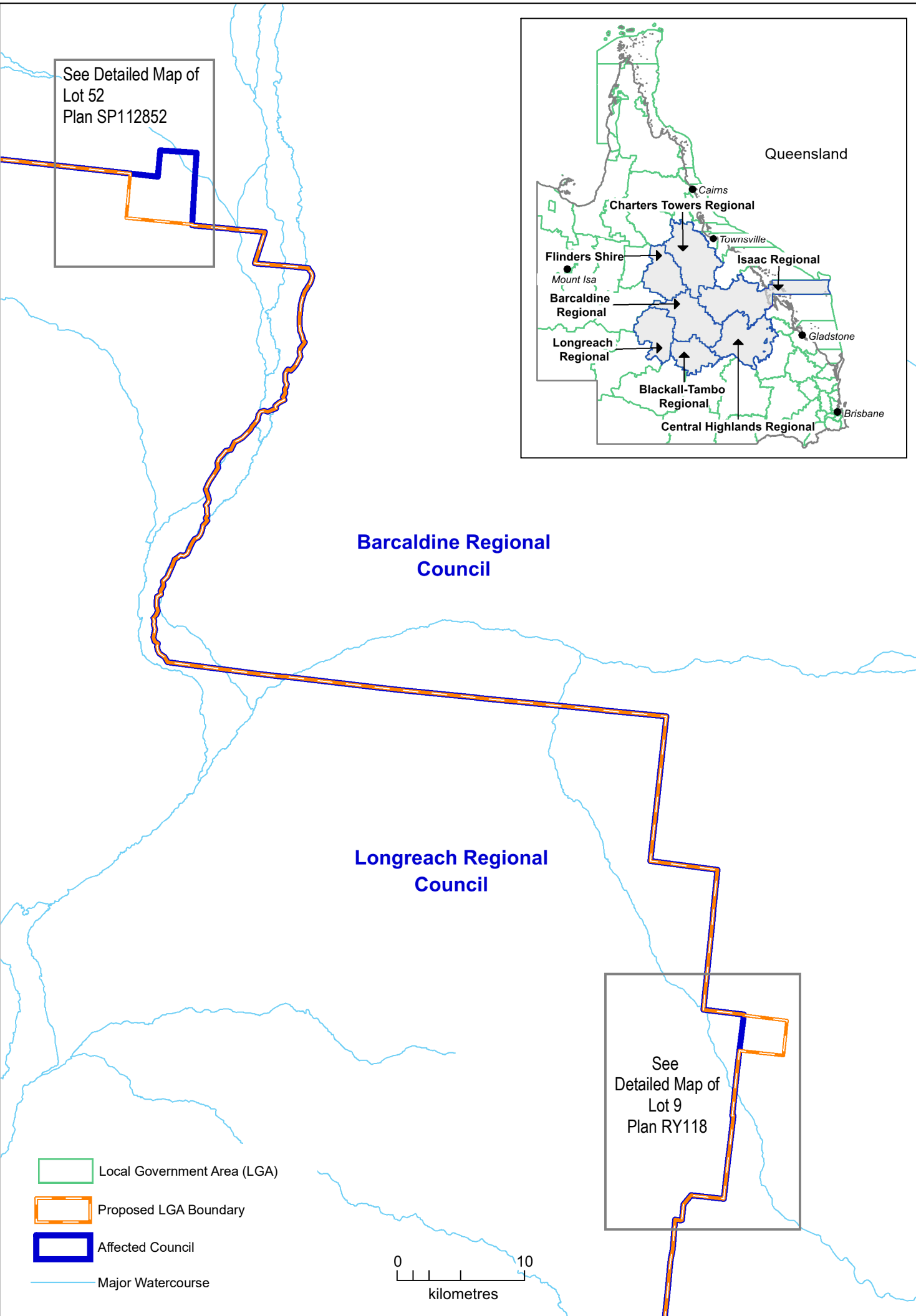
- | | | |
|-------------------------------------------------------------------------------------------------------------------|-----------------------------------------------------------------------------------------------------------|---------------------------------------------------------------------------------------------------------|
|  Property Lot 8 Plan BE164 |  Proposed LGA Boundary |  Locality Boundary |
|  Affected Area Lot 8 Plan BE164 |  Current LGA Boundary |  Property Boundary |

Detailed Map: Transfer Lot 2093 Plan PH1883 from Barcaldine Regional to Isaac Regional

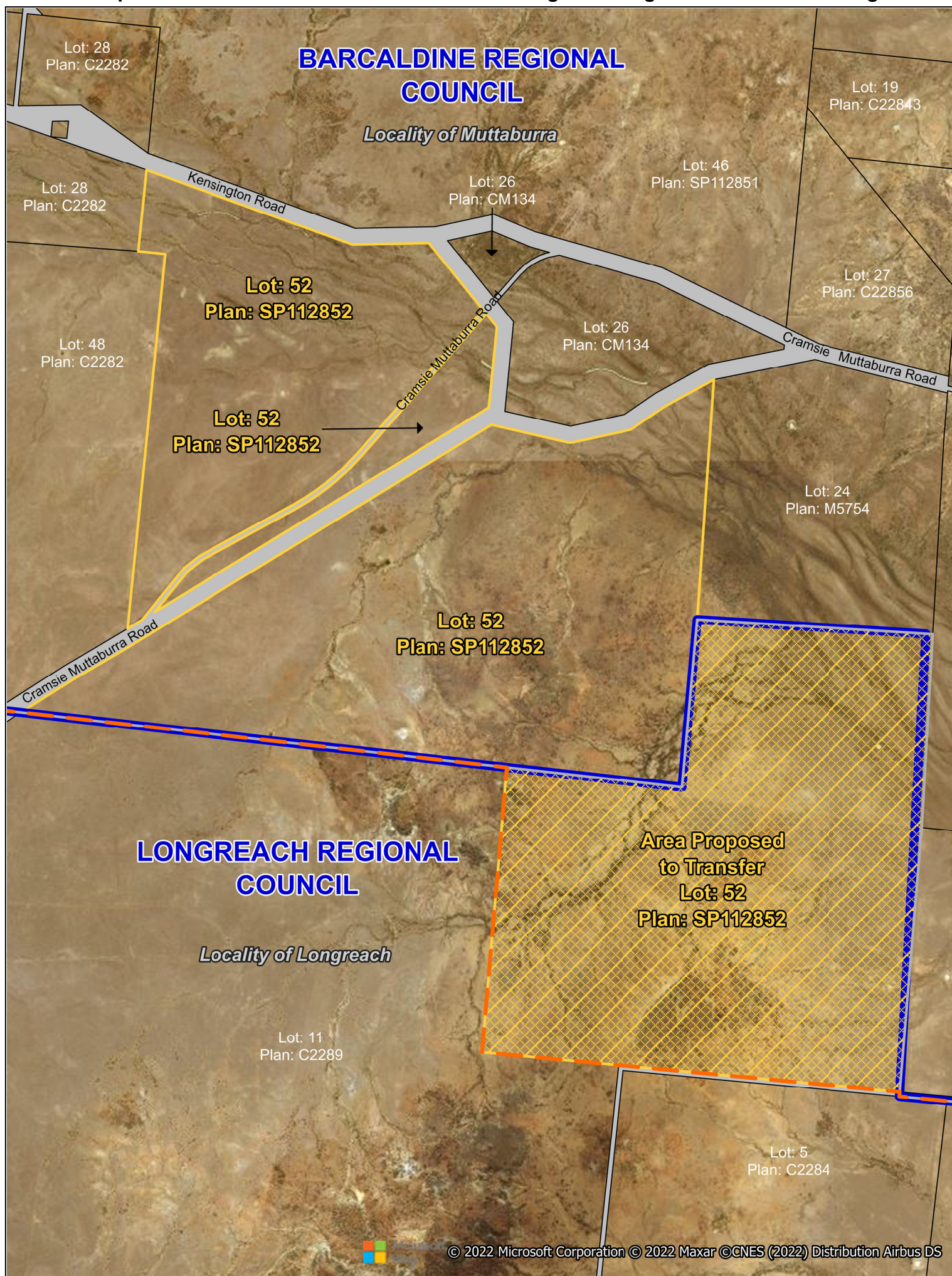


- | | | |
|-----------------------------------------------------------------------------------------------------------------------|-----------------------------------------------------------------------------------------------------------|---------------------------------------------------------------------------------------------------------|
|  Property Lot 2093 Plan PH1883 |  Proposed LGA Boundary |  Locality Boundary |
|  Affected Area Lot 2093 Plan PH1883 |  Current LGA Boundary |  Property Boundary |







Overview Map: Transfer of Lot/Plans between Barcaldine Regional and Longreach Regional



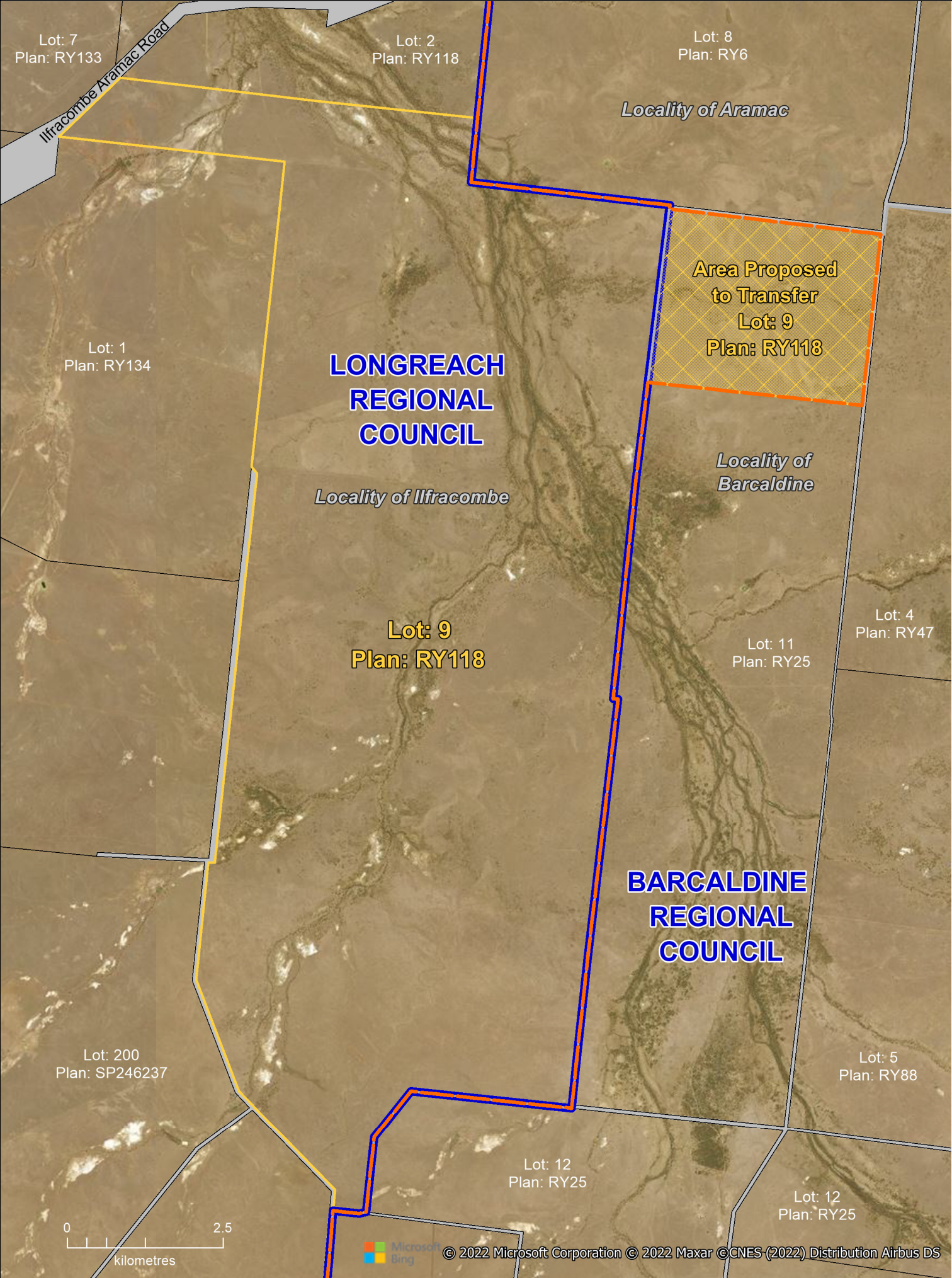
Detailed Map: Transfer Lot 52 Plan SP112852 from Longreach Regional to Barcaldine Regional









© 2022 Microsoft Corporation © 2022 Maxar © CNES (2022) Distribution Airbus DS

- | | | |
|------------------------------------------------------------------------------------------------------------------------|-----------------------------------------------------------------------------------------------------------|---------------------------------------------------------------------------------------------------------|
|  Property Lot 52 Plan SP112852 |  Proposed LGA Boundary |  Locality Boundary |
|  Affected Area: Lot 52 Plan SP112852 |  Current LGA Boundary |  Property Boundary |

Detailed Map: **Transfer Lot 9 Plan RY118 from Barcaldine Regional to Longreach Regional**



- | | | |
|-------------------------------------------------------------------------------------------------------------------|-----------------------------------------------------------------------------------------------------------|---------------------------------------------------------------------------------------------------------|
|  Property Lot 9 Plan RY118 |  Proposed LGA Boundary |  Locality Boundary |
|  Affected Area Lot 9 Plan RY118 |  Current LGA Boundary |  Property Boundary |