

2024

State general election

report



Electoral Commission
QUEENSLAND

Acknowledgement of Country

The Electoral Commission of Queensland acknowledges the Traditional Owners of Country and their connection to land, sea and community. We pay our respects to Elders past and present.

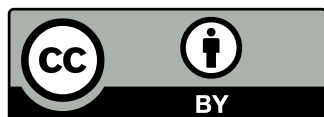
Interpreter services

The Electoral Commission of Queensland is committed to providing accessible services to Queenslanders from all culturally and linguistically diverse backgrounds. If you have difficulty understanding the election report, you can contact us on 1300 881 665 and we will arrange an interpreter to effectively communicate the document to you.



Copyright

© Electoral Commission of Queensland 2025



Licence

This report is licensed by the Electoral Commission of Queensland under a Creative Commons Attribution (CC BY) 4.0 International licence.

In essence, you are free to copy, communicate and adapt this document, as long as you attribute the work to the Electoral Commission of Queensland. To view a copy of this licence, visit <http://creativecommons.org/licenses/by/4.0/>

Content from this document should be attributed as the Electoral Commission of Queensland 2024 State General Election Report. This report is available to download from the ECQ website www.ecq.qld.gov.au.

Enquiries and requests for a paper copy of this document may be directed to:

Electoral Commission of Queensland

Telephone: 1300 881 665
Website: www.ecq.qld.gov.au
Email: ecq@ecq.qld.gov.au
Post: GPO Box 1393
BRISBANE QLD 4001

01

Letter to Minister



12 June 2025

The Honourable Deborah Frecklington
Attorney-General and Minister for Justice
Minister for Integrity
1 William Street
BRISBANE QLD 4000
Email: attorney.general@ministerial.qld.gov.au

Dear Attorney-General

On behalf of the Electoral Commission of Queensland, I am pleased to submit the *2024 State General Election Report* for tabling in the Queensland Parliament.

In accordance with section 18(2) of the *Electoral Act 1992*, the report details the operation of part 7 of the *Electoral Act* in relation to the State general election held on Saturday, 26 October 2024.

I trust the report provides an informative account of the conduct of the 2024 State general election.

Yours sincerely

A handwritten signature in black ink, appearing to read "PV", written over the printed name of the Electoral Commissioner.

Pat Vidgen PSM FGIA
Electoral Commissioner

GPO Box 1393 Brisbane Queensland 4001 Australia | Level 20, 1 Eagle Street Brisbane 4000
Telephone 1300 881 665 | Facsimile (07) 3036 5776 | Email ecq@ecq.qld.gov.au | Website www.ecq.qld.gov.au



Page 1 of 1

02

Contents

01 Letter to Minister	1
02 Contents	2
03 Overview.....	5
04 Timetable.....	6
05 Highlights	7
06 Planning and preparation	8
Budget and funding	9
Stakeholder engagement.....	10
First Nations engagement.....	10
Election service plan.....	11
07 Election delivery.....	12
Key election statistics	12
Voter behaviour	12
Turnout	14
08 Election services	15
Enrolment.....	15
Voting channels	15
Ballot paper exchange	20
Accessibility services	20
Service centre.....	21
Feedback and complaints.....	22

09 Election resources and technology	23
Logistics and materials	23
Ballot papers	24
ICT equipment	24
Critical election systems	25
10 Election workforce	27
Returning Officers	27
Recruitment, training and support of temporary election staff	28
Temporary election staff workforce	29
Workforce diversity and inclusion	30
11 Candidates and parties	31
Engagement with candidates and registered political parties	31
Candidate nominations	31
How-to-vote cards	32
Funding and disclosure requirements	32
Election compliance	33
Injunctions and other matters	34
12 Communication	35
Advertising campaign	35
Media and social media	36
Multilingual Guide to Voting	37
Direct Communication	37
SMS alert	38
Website	38
Electoral integrity and disinformation	39
13 Election results	40
Vote counting and declaration process	40
Court of disputed returns	42

14 Post-election activities.....43

 Failure to vote and compliance..... 43

 Election summary returns 44

 Election funding claims 44

 Preselection ballot audit..... 45

 Compliance activities 45

 Performance review of Returning Officers..... 46

 Election evaluation 46

 Elector survey..... 47

 Audit..... 47

 Informal ballot paper review..... 47

15 Appendices.....56

Overview

On Saturday, 26 October 2024, the Electoral Commission of Queensland (ECQ) delivered the 2024 State general election of Members of Parliament to represent each of Queensland's 93 electorates. The ECQ also simultaneously delivered a by-election to fill a vacancy in the office of the councillor of division 4 in the Ipswich City Council.

The State general election followed the dissolution of the Queensland Parliament and the issue of the writ by Her Excellency the Honourable Dr Jeannette Young AC PSM, Governor of Queensland on Tuesday, 1 October 2024. In Queensland, parliamentary elections must be held every four years on the last Saturday in October, in accordance with section 19B of the *Constitution of Queensland 2001*.

Planning for the October 2024 State general election incorporated the experiences and findings from the review of the March 2024 local government elections, with a wide range of process and planning improvements implemented to enhance the voter experience. This included increasing capacity at early voting centres and election day polling booths, expanding early voting opening hours, increasing the election workforce and expanding training, and purchasing over 4,000 additional laptops to mark electors off the electoral roll.

The election was supported by a comprehensive advertising and awareness-raising program. The *Vote on what counts to you* campaign was delivered across multiple channels and promoted key information and election dates. Direct communications were delivered to electors through the hard copy and electronic Voter Information Card, and SMS alerts during early voting and on election day.

An additional campaign to raise awareness of misinformation and disinformation was also delivered and supported by the ECQ's Election facts web page and register. The *Stop and Consider – Election Facts* advertising campaign encouraged electors to consider whether information shared during the election was factual.

The ECQ supported electoral participants (candidates, registered political parties and third parties) with information and advice on how to comply with their funding, disclosure and compliance requirements and provided ongoing support prior to, during and after the election, to assist with any queries.

Voting in these elections was compulsory and was conducted using the full preferential voting system. A total of 3,683,368 Queenslanders were eligible to vote in the election at the close of rolls on Saturday, 5 October 2024. Turnout at the 2024 State general election totalled 87.75 per cent, corresponding to 3,232,148 votes counted.

This report provides an overview of the delivery of the election, including services, results and post-election activities.

Opportunities for improvement identified through a rigorous independent evaluation of this event and the March 2024 local government elections will inform the ECQ's service planning for future elections.

04

Timetable

The 2024 State general election was required to be held on the last Saturday in October 2024, in accordance with section 19B of the *Constitution of Queensland 2001*.

While the date for the dissolution of Parliament and the polling date were stipulated by provisions of the *Constitution of Queensland*, the rest of the election timetable was prescribed through the writ for the election.

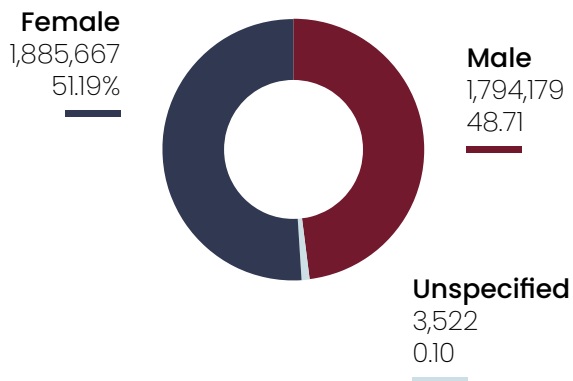
The key dates for the 2024 State general election are set out below.

Issue of the writ	Tuesday, 1 October 2024
Electoral roll closed	Saturday, 5 October 2024, 6.00pm
Candidate nomination period	Start: Wednesday, 2 October 2024 End: Tuesday, 8 October 2024, 12.00pm
Ballot paper order draw	Tuesday, 8 October 2024, 2.30pm
Postal vote application period	Start: Monday, 9 September 2024 End: Monday, 14 October 2024, 7.00pm
Early voting period	Start: Monday 14 October 2024, 8.00am End: Friday, 25 October 2024, 6.00pm
Electronically assisted voting period (telephone voting)	Start: Monday 14 October 2024 End: Saturday, 26 October 2024, 6.00pm
Election day voting	Saturday, 26 October 2024, 8.00am - 6.00pm
Deadline for completing postal votes	Saturday, 26 October 2024, 6.00pm
Official count commenced	Sunday, 27 October 2024
Deadline for return of postal votes	Tuesday, 5 November 2024, 6.00pm
Progressive declaration of results	Start: Monday, 28 October 2024 End: Friday, 8 November 2024
Return of the writ*	Tuesday, 12 November 2024
Election summary returns due	Monday, 10 February 2025
Election funding claims due	Monday, 17 March 2025

*The writ set out 4 December 2024 as the last date for the return of the writ, however the ECQ completed the declaration of results in all electoral districts and returned the writ more than three weeks before this date.

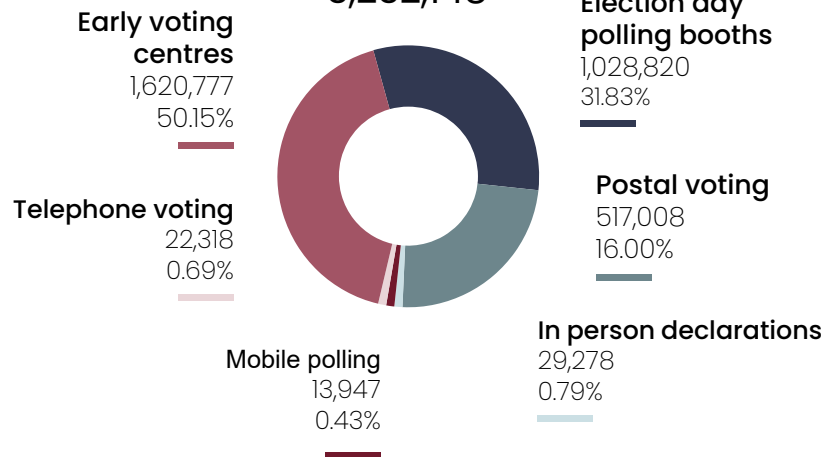
05 Highlights

Total enrolment 3,683,368



Voter turnout
87.75%

Total votes 3,232,148



Rate of informality
3.90%

210


Early voting centres*

1,168

Election day polling booths*

15,740

Polling officials



*There are instances of early voting centres also being used as election day polling booths.

Number of candidates

525




93

Positions



Candidate breakdown

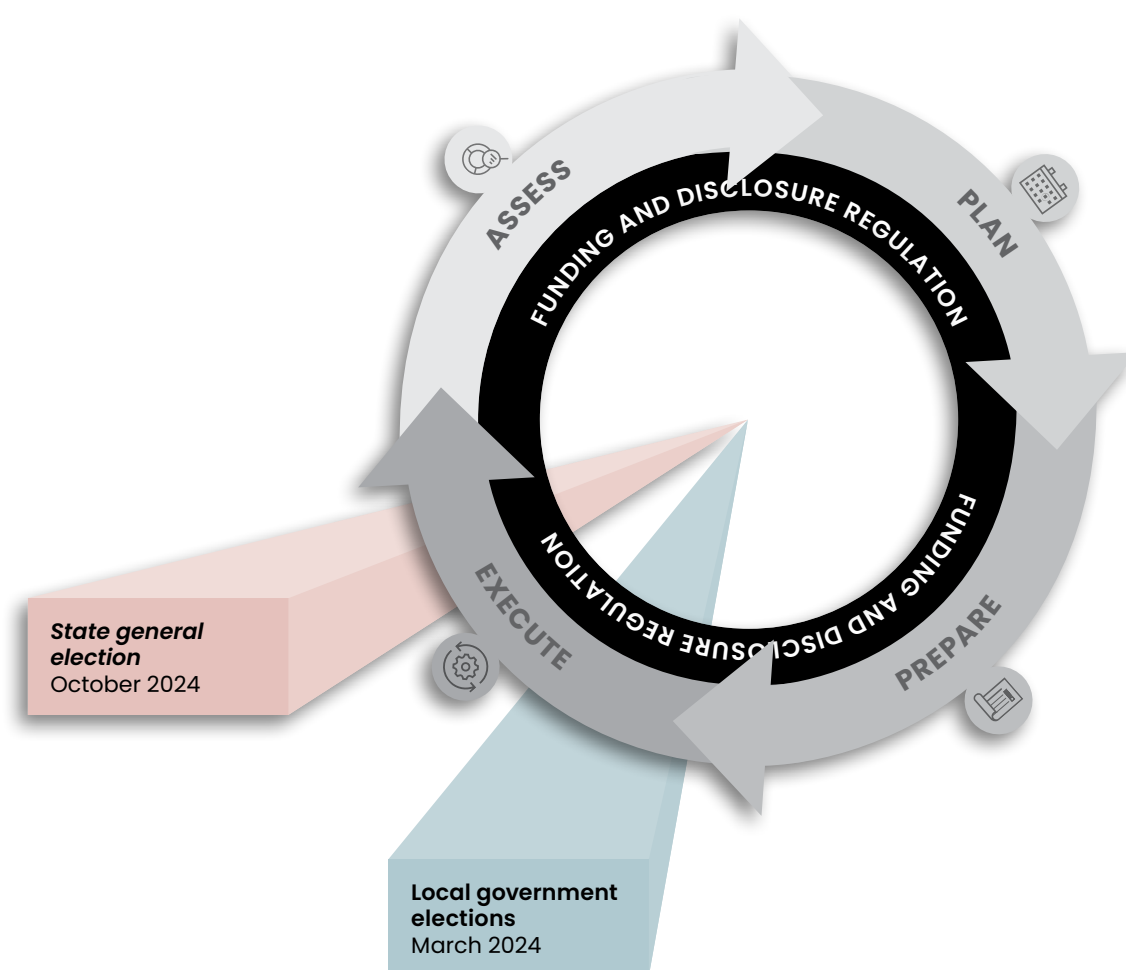


06

Planning and preparation

The ECQ delivers major State and local government elections every four years. While the ECQ also provides other services during an electoral cycle, it follows four distinct phases as it prepares for and delivers Queensland's quadrennial elections.

The four phases (Assess, Plan, Prepare and Deliver) are illustrated below.



The short timeframe of approximately six months between the March local government elections and October State general election posed both a logistical challenge for the ECQ in delivering two major events in succession, and opportunities to apply learnings and make improvements between events.

Early planning for the October 2024 State general election was undertaken concurrently with planning for the March 2024 local government elections during 2023. Following the March local government elections, an external evaluation was conducted and a report released which included recommendations to address certain issues experienced on election day in March 2024.

The ECQ accepted all recommendations from the evaluation and applied the lessons learned into planning for this election to further enhance the voter experience. The ECQ also undertook an operational review, implementing new governance arrangements and updating critical project plans to manage risk and ensure effective delivery of election services.

As with previous elections and in line with the ECQ's election assurance activities focusing on people, processes and systems, election rehearsal activities were conducted prior to the event to ensure all three were aligned and ready for election delivery.

The rehearsals successfully identified and addressed a number of operational issues prior to the election. The timely conduct of the rehearsals served to increase election focus and awareness at all levels of the organisation, significantly adding to the value of the exercise.

The ECQ will consider how rehearsal activities may add further organisational value by being embedded as a routine business process across the four-year election cycle, while still retaining pre-event rehearsals to confirm election readiness.

Budget and funding

The ECQ received an initial funding allocation of \$47.9 million over three financial years to conduct the 2024 State general election.

Following the local government elections in March 2024, the ECQ implemented key business improvements for the State general election, aimed at enhancing the voter experience in the areas of planning and capacity, workforce, communication, and data analytics.

As a result, an additional supplementary appropriation of \$15.5 million was sought and received and Queensland Treasury also approved for the ECQ to draw down \$8.7 million of centrally held contingency allocation funding. This brought the total allocation to \$72.1 million. These improvements increased the expected cost per elector to an estimated \$19.56 against the initial estimate of \$12.97.

The main drivers of the increase in cost per elector included (but were not limited to):

- increasing planned capacity for early and election day voting to ensure adequate resources were available and services could be adjusted to accommodate voter behaviour
- expanding early voting opening hours from 8.00am to 6.00pm at all early voting centres operating during the two-week early voting period
- increasing the total election workforce, with an expansion of the total number of temporary election staff from approximately 7,300 staff filling over 8,000 positions at the local government elections to more than 19,000 positions for the State general election, and
- purchasing an additional 4,000 laptops to increase electoral roll mark off capacity at polling places.

The overall election budget and cost per elector is subject to the completion of post-election compliance and evaluation activities which are currently underway.

Stakeholder engagement

The ECQ engaged with key State and federal agencies in planning the State general election to ensure access to specialised advice. These agencies included the:

- Queensland Police Service
- Department of Justice and the Attorney-General (now the Department of Justice)
- Australian Electoral Commission
- eSafety Commissioner
- Counter Foreign Interference Coordination Centre, Department of Home Affairs, and
- Australia Signals Directorate.

The main objectives of this inter-agency collaboration were to:

- raise awareness with relevant agencies of the scope, scale and timeline of the election in order to anticipate risks and impacts that could impact the successful delivery of the election
- consult with those agencies to implement appropriate and responsive measures to those risks, and
- receive specialist advice from those agencies regarding public safety, online safety, intelligence and response actions to natural disasters and implement that advice into processes and delivery planning.

The ECQ also collaborated with the Australian Government's Electoral Integrity Assurance Taskforce, meeting regularly in the lead up to the election and on election day, to support the ECQ in monitoring threats of potential interference at the election.

First Nations engagement

The ECQ increased its focus on delivering culturally inclusive elections to encourage electoral participation by First Nations Queenslanders ahead of the 2024 elections.

Through its *First Nations Engagement Strategy*, released in July 2023, the ECQ is working to enhance engagement with First Nations communities, improve the delivery of culturally appropriate electoral services and increase cultural awareness for ECQ staff.

The ECQ's First Nations Engagement Officer supported the ECQ to respond to the needs of First Nations Queenslanders leading up to, during and following the 2024 State general election.

Prior to the election, the First Nations Engagement Officer visited the First Nations communities of Mapoon, Napranum, Aurukun, Mornington Island, Doomadgee, Hope Vale, Wujal Wujal, Yarrabah and Cherbourg. The purpose of these visits was to discuss the upcoming election and the differences between the State general election and the local government elections held in March 2024.

During the election period, the First Nations Engagement Officer was based in Cairns to support election delivery in Far North Queensland communities and also travelled to Mareeba, Thursday Island, Aurukun, Lockhart River and Yarrabah. The First Nations Engagement Officer also participated in several interviews on local and national Indigenous radio stations to promote the importance of voting in the State general election.

The outcomes of election delivery in First Nations communities are being considered by the ECQ to continue to improve understanding of the needs of First Nations Queenslanders.

Election service plan

The ECQ undertook an operational review following the local government elections in March 2024, and incorporated the lessons learned into project planning for the October State general election.

The ECQ released its *2024 State General Election Service Plan* on 9 September 2024, detailing how the ECQ would deliver the 2024 State general election.

Structured around a set of principles informed by the ECQ's *Strategic Plan 2024–2028*, the plan guided the ECQ's approach to election planning and delivery and detailed a number of service improvements that were implemented following the local government elections in March 2024.

The plan also outlined key milestones, services and activities, including voter services, staffing, resources and technology, information for candidates and parties, as well as post-election activities. The plan is available on the ECQ website¹.

¹ https://www.ecq.qld.gov.au/__data/assets/pdf_file/0028/78670/2024-State-General-Election-Service-Plan-v1.6.pdf

07

Election delivery

The 2024 State general election commenced with the dissolution of the Legislative Assembly of Queensland's 57th Parliament and the issue of the writ on Tuesday, 1 October 2024 and continued until the final declaration and return of the writ on Tuesday, 12 November 2024.

Key election statistics

The ECQ's election preparations focused on maximising voter participation by increasing capacity for early and election day voting to ensure adequate resources were available and services could be adjusted to accommodate voter behaviour.

More than 3.23 million eligible Queensland electors cast a ballot to elect Queensland's 93 Members of Parliament.

Overall voter turnout at the 2024 State general election decreased slightly from the 2020 election, from 87.92 per cent to 87.75 per cent. The result indicates a continued high level of voter awareness of the election, supported by the ECQ's activities to engage with voters, and deliver a comprehensive communication and engagement program.

Informality rates at the 2024 State general election increased slightly from the 2020 election, with the informality rate at 3.9 per cent compared to 3.4 per cent in 2020.

Following major elections, the ECQ conducts an analysis of a sample of informal ballots to determine the level of intentionality of informal voting. The outcomes of the review for the 2024 State general election are detailed in the post-election activities section of this report.

Voter behaviour

In preparation for the 2024 State general election, the ECQ incorporated lessons learned during the March local government elections and increased planned capacity at early voting centres and election day polling booths to service a range of potential demand.

To ensure voters had the maximum opportunity to vote using their preferred method, an embedded contingency model for in-person voting was implemented to accommodate potentially higher early and election day turnout. Overall service delivery was planned to accommodate turnout percentages of 45 per cent of all electors during early voting, 45 per cent election day voting, 15 per cent postal voting and 5 per cent via other channels.

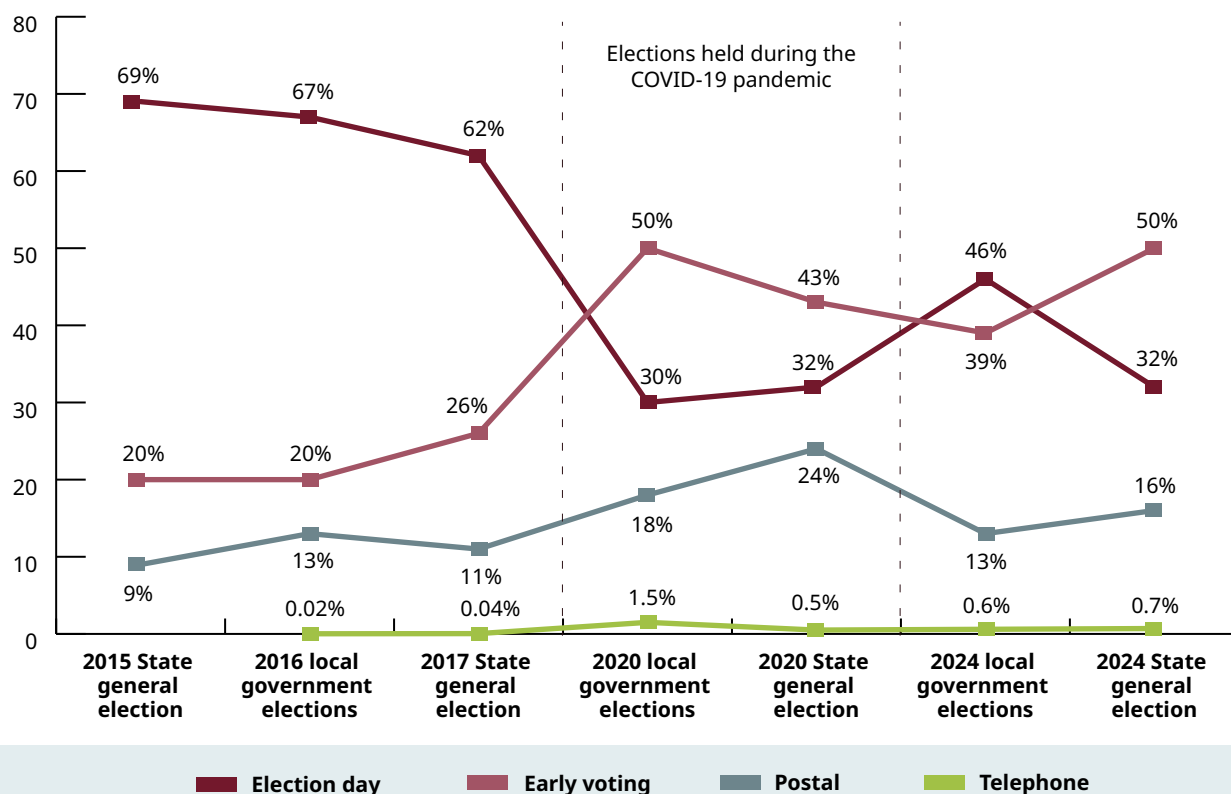
Early voting opening hours were expanded to provide more choice and flexibility for voters. Polling was conducted from 8.00am to 6.00pm at all early voting centres operating during the two-week early voting period. This represented an expansion from the early voting hours in March 2024 which were 9.00am to 5.00pm except for the final day of early voting, when polling continued until 6.00pm.

Additionally, the ECQ actively promoted the availability of early voting options and expanded operating hours, including through advertising, media and social media messaging, and direct elector communications. These initiatives aimed to better distribute electoral service demand across the voting period.

Subsequently, there was a significant increase in early voting, with approximately 50 per cent of all votes cast during the early voting period compared to approximately 39 per cent at the March local government elections. Postal voting rates also increased to 16 per cent compared to 13 per cent in March 2024; however, use of postal voting remains below the levels experienced during the COVID-19 pandemic.

One key difference between State and local government elections is the ability for electors to vote anywhere in Queensland (absentee voting). This flexibility may also contribute to higher turnouts at State elections, including use of convenient early voting options for electors travelling or outside their electorate during the early voting period.

Voting behaviour over time



Election day voting returned to the levels seen during the COVID-19 pandemic, with approximately 32 per cent of votes cast on election day, down from 46 per cent in March 2024.

Participation (voter turnout) and informality rates are illustrated in the heat maps in **Appendix C** and **Appendix D**, which display turnout and informality by percentage on a statewide basis.

Turnout

Turnout at the 2024 State general election totalled 87.75 per cent, corresponding to 3.23 million votes counted.

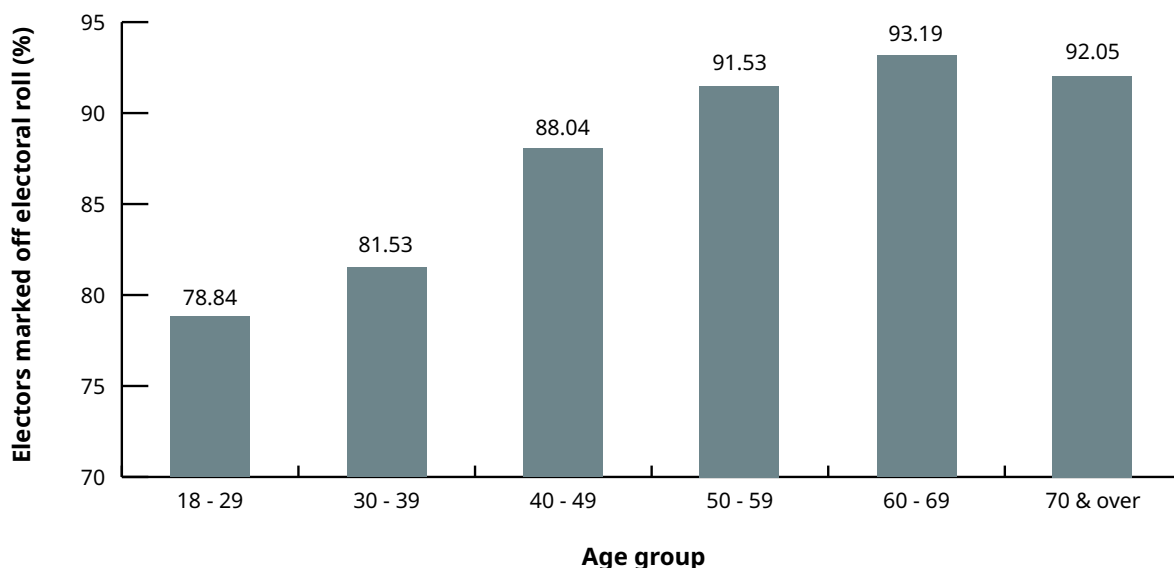
The overall turnout rate decreased slightly from the 87.92 per cent recorded at the 2020 State general election, however, turnout was more than five per cent higher than the 82.31 per cent recorded at the local government elections held in March 2024.

This small decrease in turnout compared to the 2020 State general election is reflective of a downward trend in voter turnout throughout Australia. The Federal Direct Enrolment and Update program, led by the Australian Electoral Commission, uses data collected by government agencies to add new electors to the roll or update existing electors' details. While this has led to increases in enrolment of the eligible population, in recent years the program may have, to some extent, affected the decline in participation rate through the addition of electors who had previously avoided enrolling and voting.

There is also considerable variation in voter turnout between electorates, driven by demographic factors such as socioeconomic status, cultural and linguistic diversity and geography. The Traeger and Cook electorates, which encompass inland central and north Queensland, had the lowest turnouts in Queensland (74.49 and 74.88 per cent respectively), and consistent with the 2020 election, the Moggill electorate had the highest turnout at 93.20 per cent. This follows the broad pattern of voter participation, with higher turnout in Brisbane and its surrounds, and lower turnout in north and western Queensland. These regional variations are likely partially driven by demographic factors that impact turnout. The heat maps in **Appendix C** display turnout by percentage for all 93 electorates.

A persistent issue with turnout is youth electoral participation. As shown in the following graph, the proportion of electors who were marked off the electoral roll was lowest among the 18 to 29 age group at 78.84 per cent. Turnout increases with age, peaking at 93.19 per cent for the 60 to 69 age group. These trends, as well as any other demographic factors that may emerge in further analysis, will be considered by the ECQ to design and deliver services that meet the needs of these groups and, by extension, aim to increase turnout across Queensland.

Mark off of electors by age



Election services

The ECQ provides a variety of services to enable eligible Queenslanders to enrol and vote at local government and state elections. These encompass a variety of voting and assistance services to help voters participate in the elections and have confidence in the integrity of the electoral process.

Enrolment

The ECQ and the Australian Electoral Commission work collaboratively to manage the Queensland electoral roll, ensuring eligible Queensland citizens are enrolled to vote and their enrolment details are current. At the end of October 2024, the Australian Electoral Commission estimated approximately 97.7 per cent of eligible Queenslanders were enrolled.

The deadline for updates to enrolment for the 2024 State general election was Saturday, 5 October 2024, with 3,683,368 Queensland electors enrolled to vote at the election. While new and updated enrolments could still be submitted until the day prior to election day, voters who updated their details during this period would have been asked to complete a declaration vote. This enables the ECQ to verify enrolment details prior to admitting valid declaration votes into the count.

Over 45,000 declaration votes were cast during early voting and on election day. These votes were reviewed by Returning Officers and other temporary election staff to determine each elector's entitlement to vote in the electorate where they declared they lived. Of these, 29,278 (0.91 per cent of votes counted) were accepted when reviewed against the updated electoral roll at the close of the early voting period.

Voting channels

Early voting

<i>Early voting fast facts</i>		
210 <i>early voting centres</i>	1.6 <i>million votes cast</i>	91% <i>voter satisfaction</i>

The early voting period ran from Monday, 14 October to Friday, 25 October 2024 (excluding the weekend). To enhance the voter experience from the March local government elections, early voting opening hours were expanded across all early voting centres, from 8.00am to 6.00pm during the two-week early voting period. All early voting centre addresses and operating hours were made available through the dedicated 'Find my polling booth' search functionality on the ECQ website.

There were 210 early voting centres open across Queensland during the early voting period. Approximately 1.6 million votes were cast (around 50 per cent of votes counted) at an early voting centre, reducing the number of people required to cast a vote on election day. This is compared to approximately 1.2 million early votes cast in 2020 (43.13 per cent of votes counted).

The ECQ planned for early voting services to accommodate 45 per cent of enrolled electors to vote during the period, increasing the number of early voting centres, expanding hours and boosting staff levels from the March local government elections. Field reports and post-election surveys indicate that these changes enabled the electors who voted early to be serviced comfortably. The majority of voters who used early voting venues surveyed in the post-election survey of electors reported that they did not have to queue (74 per cent) and about half received their ballot paper in a shorter time than expected (54 per cent). Overall voter satisfaction of people who voted early measured at 91 per cent.

While the changes to early voting services was largely positive, difficulties were reported in some areas about capacity to engage the allocated number of staff to operate the early voting centres. The ECQ will conduct further analysis of voter trends at the electorate and venue level to improve resource planning and allocation in the future.

Election day voting

<i>Election day voting fast facts</i>		
1,168 <i>polling booths</i>	1.03 <i>million votes cast</i>	83% <i>voter satisfaction</i>

The number of Queenslanders choosing to vote on election day has generally declined across recent election cycles, punctuated by a significant decrease to around 30 per cent of all votes cast at the 2020 elections held during the COVID-19 pandemic.

However, there was a significant shift back toward election day voting at the March 2024 local government elections, with around 46 per cent of in-person votes being cast on election day.

To maximise opportunities for electors to vote using their preferred method at the State general election, service capacity was increased during both the early voting period and on election day. Voter turnout in each electorate was monitored on a daily basis to anticipate possible election day turnout and ensure the allocation of appropriate staffing. This approach allowed flexibility for the ECQ to redeploy resources across the election period based on actual voter demand and allocate additional counting staff in places where there were large numbers of early votes to be counted on election night.

Across Queensland, 1,168 polling booths were open from 8.00am to 6.00pm on election day. Approximately 1.03 million electors cast a vote on election day, correlating to around 32 per cent of all votes counted. This represents a significant reduction from the election day turnout experienced in March 2024, and is very close to the election day turnout experienced at the pandemic-affected 2020 election.

Field reports and post-election surveys indicate that this approach enabled the electors who voted on election day to be serviced comfortably. The majority of election day voters surveyed in the post-election survey of electors reported that they did not have to queue (65 per cent) and about half received their ballot paper in a shorter time than expected (56 per cent). Overall voter satisfaction of election day voters measured at 83 per cent.

Given the fluctuations in early voting and election day turnout over successive elections, the ECQ will continue to analyse voter sentiment and trends to refine its resourcing model at the electorate and venue level to ensure an appropriate level of staffing at future elections.

Postal voting

Postal voting applications opened from Monday, 9 September 2024, and closed at 7.00pm Monday, 14 October 2024. Applications could be submitted online through the ECQ website, by telephone or through completing an application form.

Online	Phone	Application forms (physical and by email)	Special postal voters
390,166	53,301	180,468	73,033

Any Queensland elector is able to apply for a postal vote and some electors are enrolled as ‘special postal voters’ who automatically have their voting materials mailed to them. For the 2024 State general election, the ECQ issued approximately 700,000 postal votes to electors including those who applied and special postal voters.

Queensland electors who are overseas or interstate at the time of an election are also able to use postal voting to cast their vote. The ECQ mailed over 70,000 postal ballots to these electors (4,872 overseas and 67,051 interstate) for this election.

Where’s my postal vote?

Although a postal vote application can be lodged well in advance of election day, ballot papers, including postal ballots, can only be produced at the conclusion of the candidate nomination period and the ballot order draw.

Once this occurs, the ECQ must undertake a rigorous quality assurance process to ensure that each ballot paper correctly displays information such as the candidate names in the correct order, the details of the election and the instructions for completing the ballot paper.

The proofing of ballot papers must be completed that same evening following the ballot paper draw, to ensure the timely supply of ballot papers across Queensland for both in person and postal voting.

Ballot paper printing often commences immediately after the proofing is complete and postal voting ballot papers are then progressively lodged with Australia Post for delivery.

All postal voters are required to complete their ballot papers before 6.00pm on election day, sign and witness the declaration and send their ballots in a reply-paid envelope to the Returning Officer. However, some electors who apply for a postal vote do not go on to vote using their postal ballot. For this election, approximately 120,000 people applied for a postal vote but voted another way.

Postal voting fast facts			
691,890	postal ballots issued	67,051	to interstate electors
4,872	to overseas electors	532,168	postal ballots returned prior to the deadline
517,069	postal ballots accepted into the count		

A total of 532,168 postal ballots (76.92 per cent of postal ballots issued) were returned prior to the deadline of 6.00pm Tuesday, 5 November 2024. Of these, 517,069 ballots were accepted into the count after scrutiny to ensure the declaration process was completed correctly (16.00 per cent of total votes counted).

This is a significant decrease from the 2020 State general election when over 700,000 postal ballots were accepted into the count. The high number of postal votes in 2020 can largely be attributed to the COVID-19 pandemic, driving more electors to choose postal voting.

All postal ballots received are subject to a scrutiny process to ensure they are validly cast. Those ballots which do not comply are rejected from the count. The postal vote rejection rate decreased to 2.84 per cent at the 2024 State general election, compared to 7.48 per cent at the 2020 State general election.

Following the local government and State elections held in 2020, the ECQ redesigned postal voting materials with the goal of maximising the number of correctly completed postal votes received by the ECQ. The materials featured simplified instructions regarding the steps to complete a valid postal vote and were supported by new communication resources including an animation on the ECQ website. The improvement in the postal vote rejection rate indicates the redesigned postal voting materials have resulted in improved elector understanding about how to complete their postal vote.

The majority of rejected postal ballots were the result of electors not complying with the *Electoral Act*, by either not signing the declaration envelope, or not having their declaration witnessed.

Postal vote applications from registered political parties

Registered political parties are entitled to access electoral roll information to engage with electors, including sending postal vote applications under the *Electoral Act*.

If an elector chooses to complete the application and use the reply-paid envelope provided by the political party, the application must be provided to the ECQ by the relevant political party.

It is the individual's choice whether to lodge a postal vote application through a political party or apply directly to the ECQ, however the ECQ encourages electors seeking a postal vote to apply directly with the ECQ, via the ECQ website or phone, as the most direct, timely and secure application method.

Regardless of how an application is made, the ECQ sends all postal ballot materials directly to the elector and their postal vote will only be returned to, and counted by, the ECQ.

Telephone voting

Telephone voting, also known as electronically assisted voting, is a resource intensive, yet very important service offered to eligible electors as prescribed under legislation. Its primary purpose is to provide a voting channel to electors who have accessibility challenges or who have no other available voting options, often including members of vulnerable populations.

Eligibility for telephone voting included the following categories:

- electors who have an impairment
- those who need assistance due to an insufficient literacy level
- special postal voters
- distance voters, who live more than 20 kilometres from a polling place, and
- out-of-state or overseas voters, including defence force personnel serving overseas.

Working in teams of two, with an issuing officer and witness, the average call time over the 11-day voting period was just under five minutes. Teams answered an average of 52 calls per day over the early voting period. Call volumes increased significantly on election day, with teams answering an average of 90.5 calls.

Ballot papers recording electors' telephone votes were sorted and dispatched to the Returning Officer of each electorate on the Monday following election day where the ballot papers were admitted to the count.

Queensland electors who are overseas or interstate at the time of an election are eligible to use telephone voting to cast their vote. For this election, 19,146 telephone votes were from electors who indicated they were either overseas or interstate. The 2024 telephone voting project issued a total of 22,318 votes (0.69 per cent of votes counted). By comparison, approximately 16,000 voters (0.53 per cent of votes counted) used the telephone voting service in 2020 during the COVID-19 pandemic.

Remote event management

In order to maximise electoral participation among First Nations electors living in Indigenous communities, the ECQ delivers accessible voting services for electors in some remote communities.

At previous State general elections, voting on election day has been the only option for electors in some First Nations communities. This is because early voting centres have been available in limited locations in the Cook electorate, making travel to an early voting centre up to four hours' drive for some electors. Additionally, postal voting is not viable in some First Nations communities due to restraints on postal services.

A limited early voting model was trialled in a number of First Nations communities in the Cook electorate for the 2024 State general election. Two election staff, including the First Nations Engagement Officer, travelled to Mapoon, Pormpuraaw, Kowanyama, Aurukun and Lockhart to conduct a single day of early voting during the early voting period. The early voting visit also provided an opportunity to conduct face-to-face training with temporary election staff engaged for election day.

In addition to the five communities included in the trial, remote polling was delivered in 15 islands across the Torres Strait. Details of remote area polling locations are at **Appendix F**.

The opportunity to vote on a day other than election day was well received by community members. The ECQ will continue to explore options to provide more flexible services in First Nations communities and refine communication approaches to ensure community members are aware of the availability of early voting.

Brisbane City Hall

Brisbane City Hall is an essential polling place and the flagship venue for statewide elections. Due to the large number of votes taken, the project is led by a dedicated ECQ project manager.

As with the local government elections in March, electors accessed Brisbane City Hall from the King George Square entrance, rather than the Ann Street entrance which was used in prior years. This small change enabled an easier and safer entry into the venue for electors and staff and allowed candidates and volunteers to use a larger area outside of the venue to engage with electors.

The ECQ uses City Hall as a voting centre as it is conveniently located for people who work in the Brisbane CBD, the growing number of people residing near Brisbane City, and people who are temporarily staying in Brisbane at the time of the election. As expected, electors using the City Hall voting centre were predominantly from the McConnel and surrounding electorates. However, electors from all 93 electorates, including Far North and South West Queensland, voted at City Hall.

The ECQ employed 33 temporary election staff at City Hall during early voting and 29 on election day to issue votes, direct electors, and handle enquiries. A further 43 count assistants joined the City Hall team on election night to perform preliminary counts for early voting and election day for all 93 electorates. After election night, votes were packaged for the respective Returning Officers and securely transferred to each electoral district to be included in their official and full preference counts.

Over 49,000 votes were taken at City Hall and were counted and sorted on election night. This is more than the total number of electors in most electorates in Queensland, which have an average enrolment of approximately 39,606 electors.

Ballot paper exchange

As electors can vote at any polling place in Queensland for a State general election, any ballot papers printed and cast outside of their electorate must be returned to their electorate for scrutiny and counting.

In the days following election day, over half a million ballot papers were securely exchanged between the electorate they were issued in and to the electorate they were issued for, through controlled in-person local exchanges and direct secure hand-to-hand courier services to and from the ECQ warehouse.

Once ballot papers were received by the Returning Officer in the electorates they were issued for, normal count or scrutiny procedures applied.

Accessibility services

Many Queenslanders face accessibility barriers when voting. In addition to telephone voting, the ECQ offers a range of services to ensure all eligible Queensland citizens have equitable opportunities to participate in public life as enshrined by the *Human Rights Act 2019*.

Disability access is a key consideration in the selection of election day polling booths and early voting centre venues and their locations.

In planning for the 2024 State general election, the ECQ reviewed early voting centre and election day polling booth locations to address issues identified and feedback received on specific polling places used at the local government elections.

Twenty election day venues used in the local government elections in March, which were unable to provide assisted or full access, were also replaced with more accessible venues.

The table below shows the breakdown of accessibility in polling places.

Accessibility	Early voting centres	Election day venues
Full	156	835
Assisted	52	316
No accessibility	2	17

Accessibility information relating to individual election day polling booth and early voting centre locations was published on the ECQ website. This included the first accessible HTML easy read guide (allowing for information to be delivered as an audio track) for voters with a disability. The easy read guide was a key resource of the disability stakeholder kit sent to Queensland's peak disability organisations.

To assist culturally and linguistically diverse electors, translation and interpreter services were available for people with English as a second language. In addition, a *Multilingual Guide to Voting* in 25 languages other than English was produced by the ECQ and distributed to all polling places, and posters in key languages (with a QR code to link directly to the guide).

At all elections, voters are able to request that a person, including election staff, join them in the polling booth if they need help to complete their ballot. This person can act as an interpreter, read and explain the ballot paper instructions, complete the ballot paper according to the voter's instructions and place the ballot paper in the ballot box.

For the 2024 State general election, the ECQ also delivered mobile polling to high-care residents of 451 aged care facilities. This service allowed residents at these locations to cast a ballot when ordinarily they would have difficulties attending a polling place.

Details of declared institution locations are at **Appendix F**.

Service centre

The ECQ service centre, provided in partnership with Smart Service Queensland, was operational prior to and throughout the election period to support voters, candidates and temporary election staff to access election services. The service centre responded to enquiries, feedback and simple complaints received via telephone.

Voters contacting the service centre received assistance in a range of areas including:

- responding to general enquiries and complaints received via email and telephone
- registration for telephone voting
- processing postal voting applications, and
- providing information about the range of voting services available depending on the individual circumstances.

New initiatives incorporated into the project for this election included earlier handover of the call centre from the ECQ to Smart Service Queensland to allow operators a longer lead in time prior to the election period to learn scripting and processes and increasing the queue capacity for inbound calls to mitigate the potential for unanswered calls.

Approximately 116,000 calls were answered between Monday, 2 September 2024 and Friday, 8 November 2024 with service capacity scaled up during the election period in response to customer service demand.

Throughout the same period, over 17,000 emails were received via the ECQ general email address, with responses provided covering all aspects of the election. This process was managed by a team at the ECQ head office.

Feedback and complaints

Members of the public are able to contact the ECQ to provide feedback or lodge a customer complaint about an ECQ service, action or decision.

The ECQ received 244 submissions in relation to service delivery for the 2024 State general election. Of those submissions, 147 were categorised as customer complaints or feedback, while 97 submissions related to matters outside the remit, jurisdiction or control of the ECQ.

Complaint categories

Voter services and experience	Postal voting	Voter information and communication	Performance of ECQ staff	Telephone voting	Out of scope
55	33	32	24	3	97

The ECQ responds to general complaints within 15 business days, and where practicable and appropriate, considers any improvements from the feedback received that can be implemented for future elections.

The ECQ provides comprehensive and contemporary information about its approach to receiving, managing, and responding to complaints through the ECQ website². This includes information about:

- the ECQ's complaints policy
- an information sheet about the complaints journey
- a breakdown of known categories of historical complaints to assist complainants with targeting their information to the right area of the ECQ
- agencies to whom complaints may be referred if appropriate, and
- year-by-year historical data to ensure there is transparency about the ECQ's performance over time.

² <https://www.ecq.qld.gov.au/about-us/feedback-and-complaints>

09

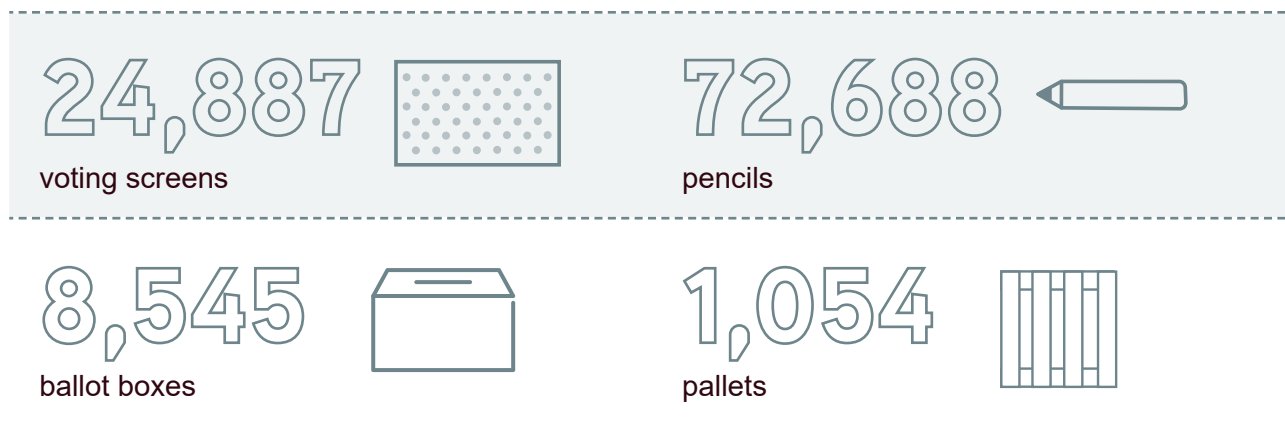
Election resources and technology

To support election delivery in Queensland, the ECQ procures, packs and distributes a significant volume of materials and equipment across Queensland. This supplies election field staff with the resources and equipment required to deliver election services locally, using centrally supported election systems managed by the ECQ.

Logistics and materials

Prior to the commencement of early voting, the ECQ packed and distributed voting screens and other election materials such as ballot boxes, signage, stationery, forms, envelopes and labels to serve all early voting and election day venues across Queensland.

Distributed materials



These materials were collated and packed by a team of staff in the ECQ's Brisbane warehouse in the months prior to the election. Over 1,000 pallets were then distributed across the state (up to 1800 kilometres away) to supply all Returning Officers' offices, early voting centres and election day polling booths.

Waste management

In providing electoral services, wherever possible the ECQ seeks to use paper and cardboard items comprising recycled content and to ensure that the paper and cardboard items are themselves recycled.

Standard cardboard items were used in voting centres included voting screens, accessible voting screens, ballot boxes, caution signs and recycle bins. Cardboard is often reused by schools and community groups before being recycled through their programs.

Ballot papers

For State general elections, electors are able to vote at any early voting centre or election day polling booth in Queensland regardless of where they are enrolled.

The preparation, printing and distribution of ballot papers requires significant planning, testing and quality assurance. Following the completion of the ballot paper order draw on Tuesday, 8 October 2024, proofing of ballot papers was completed that same evening to ensure the timely supply of ballot papers across Queensland.

The ECQ uses print on demand technology during early voting, meaning that each ballot paper is printed at the point of issuing a vote to an elector. This technology utilises blank ballot paper stock which was securely dispatched across the state to service the 210 early voting centres. Each ballot paper template for the 93 electorates must be checked to ensure it prints correctly on the blank ballot paper.

Pre-printed ballot paper stock is provided to Returning Officers as contingency for early voting and to service mobile polling and election day polling places. These ballot papers were dispatched between Tuesday, 8 October and Monday, 14 October 2024. During this period, it is critical that ballot papers are distributed as efficiently as possible to ensure remote areas receive the materials prior to the commencement of early voting.

Approximately 3.3 million blank ballot papers and 4.8 million printed ballot papers were distributed across all 93 electoral districts to ensure adequate stock was available. Ballot paper supplies were monitored against early voting turnout to ensure any additional supplies were identified and provided early.

At the conclusion of the election, any unused ballot papers were reconciled and returned to the ECQ warehouse where they will be held securely until they can be destroyed in line with the ECQ's retention and disposal requirements.

ICT equipment

For the 2024 State general election, each Returning Officer was provided a standard set of equipment, known as an 'office in a box'. This equipment is used by election staff to securely interact with the ECQ's election-specific systems and provide services to candidates and voters throughout the election period.

Office in a box fast facts			
96 office in a box kits were configured and distributed across Queensland, consisting of:	2 desktop computers	2 24-inch computer monitors	1 multi-function printer
	2 smart phones	1 network solution (firewall/modem)	peripherals (i.e. spare toner, barcode scanner, keyboard, mouse and assorted cables)

In addition to their office-based equipment, Returning Officers were provided with laptops, known as ePollbooks, to provide elector look up and mark off capability for all election staff during the early voting period and on election day.

To enhance the voter experience from the March local government elections, the ECQ purchased over 4,000 additional laptops and associated equipment to allow for additional staff to mark off electors more efficiently.

The deployment of ePollbooks for the 2024 State general election consisted of:

- 9,228 laptops running the latest electoral roll lookup and mark off software application
- 9,228 2D barcode scanners allowing contactless scanning of Voter Information Cards and electronic Voter Information Cards, and
- 4,127 A4 printers for absent and declaration ballot paper printing.

The ECQ provided ICT monitoring and support services for the use of deployed technology by all frontline election staff and internal ECQ staff.

Critical election systems

The ECQ has three primary critical election systems, all fully owned and managed by the ECQ. These systems are:

- the Election Management System, which provides an integrated system for the majority of the ECQ's election delivery processes
- the Electronic Disclosure System, which enables real-time disclosure for candidates, agents, registered political parties, donors and other third parties, and
- the election results website, which publicly displays election results.

For this event, a new critical election system was created by separating functionality from the Election Management System to create a dedicated 'Find my polling booth' function. This provided a more responsive, reliable and maintainable system, better able to provide a high level of service in line with increasing public use.

In addition, the ECQ uses other supporting systems necessary for election delivery including learning management and payroll systems for temporary election staff.

The election results website publishes results entered into the Election Management System during the paper-based counting process. Election results are also published through a data feed available through a secure file transfer location for use by media or other authorised users for analysis and reporting on the election.

As part of the 2024 State general election preparations, multiple rehearsals of the results entry and publication process were conducted to ensure the readiness of business processes and supporting technology. Results rehearsals are an integral part of assurance activities in preparation for publication of election results.

In addition to rehearsals, other assurance activities were undertaken to ensure all systems were secure and comply with the ECQ's Information Security Policy Manual as per the Queensland Government's *Information and cyber security policy* (IS18) and International Organization for Standardization's *Information security, cybersecurity and privacy protection — Information security management systems — Requirements* (ISO/IEC 27001:2022).

These activities include increasing support and engagement with third party service providers, ensuring visibility of security monitoring activities, providing centralised security reporting, establishing a clear chain of command for incident response and conducting desktop assurance exercises conducted for testing and validating communication channels, capabilities and decision making.

Data, reporting and insight

The ECQ incorporated planning improvements that enabled it to monitor and review (in near real-time) voting trends against planning capacity, to inform any required changes to the service model during the early voting period.

Data and reporting delivered key insights and near real-time analytics that enhanced decision-making throughout the election process. This provided a deeper understanding of voter behaviour, enhanced prediction models for voter turnout and election outcomes, and near real-time reporting across all major election activities, including postal vote applications, early voting, and election day operations. The improved data monitoring and analysis capability enabled proactive issue identification and tracking of election progress.

For example, near real-time electorate-level voting data was used to gain insight into voter behaviour during the first week of early voting, enabling the ECQ to centrally review and refine its staffing model for each electorate throughout the second week of early voting. This ensured adequate allocation of vote issuing, queue control and count staff positions on election day and election night.

Furthermore, the data provided additional central visibility and assurance about the allocation of ballot papers at a local level. Monitoring evident trends of early ordinary votes, early absent votes, returned postal ballots and telephone votes, assisted with determining the likely size of counts at each venue. This supported Returning Officers to actively redistribute count staff to where they were needed most, to maximise the number of votes being counted on election night.

Post-election analysis allowed for an assessment of the project's effectiveness and voter engagement strategies, further strengthening ECQ's ability to refine future election processes. Several areas for improvement have been identified and recommendations to enhance future reporting, data management, and analytics capabilities have been captured to ensure a structured and informed approach to continuous improvement.

10

Election workforce

The ECQ's staffing establishment consists of around 100 staff located at the ECQ's head office in the Brisbane CBD and the ECQ's warehouse facility. During major elections, the ECQ rapidly increases its workforce to include thousands of temporary staff dispersed across Queensland.

As the second statewide event held in 2024, the ECQ utilised and expanded on an existing pool of skilled and experienced temporary election staff to deliver the State general election.

The ECQ also expanded training provided to frontline election staff to enhance consistency of service provision across voting channels and locations across Queensland.

Returning Officers

The election in each State electorate is managed by Returning Officers who are appointed by the ECQ through an open merit-based process.

For the 2024 State general election, the ECQ engaged 93 Returning Officers, approximately 77 per cent of whom had previous experience working as a Returning Officer at Queensland elections. This approach ensured operational continuity between elections and helped the ECQ to continue its investment in the training and recruitment of the Returning Officer workforce.

In the second half of 2024, all Returning Officers received four days of face-to-face training and supplementary online training. Support was also provided through targeted communications via telephone, email, handbooks and webinars.

Returning Officers deliver the following key duties:

- administering the Returning Officer's office, early voting centres and election day polling booths in their respective electorate
- recruiting and training temporary election staff
- distributing election materials
- overseeing and managing the operation of voting across their electorate
- engaging with candidates throughout the election period
- ensuring the conduct of the election complies with the ECQ's legislation, policies and procedures
- overseeing the counting procedures in strictly controlled environments, and
- packing and returning election materials to the ECQ warehouse.

To reduce reliance on fly-in or drive-in and out Returning Officers, the ECQ made targeted efforts to recruit locally in rural areas. This approach proved successful in many regions, but staffing remained a challenge in some remote locations.

The 93 Returning Officers were appointed for a period of approximately 10 weeks for the State general election. Each Returning Officer was based in an office located within the electorate, which housed all the resources required to deliver their local election. The Returning Officer's office was also used as an early voting centre in most electorates.

The ECQ will continue to develop its strategy, including through additional incentives and outreach, to attract, develop and retain its remote workforce.

Recruitment, training and support of temporary election staff

Temporary election staff are vital to ensuring the smooth administration of election facilities and services. Duties undertaken by temporary election staff are varied, and include the setup and dismantling of polling booths, issuing of ballot papers, marking voters' names off the electoral roll and counting ballot papers.

At a local level, Returning Officers are required to manage the election in each of Queensland's 93 electorates, including the recruitment of the temporary election staff required to carry out the duties to support election delivery.

The resource allocation methodology, including formulas used to allocate staff and materials at polling places, was updated ahead of the 2024 State general election. The minimum staffing requirements for polling places was also raised, with additional issuing officers appointed and queue controller duties carried out at early voting centres and election day polling booths that were expected to take more than 500 ballots. These planning improvements increased the projected total election workforce to around 15,000 positions from approximately 8,000 positions at the local government elections.

Targeted advertising and community engagement was also undertaken to increase the size of the applicant pool for temporary election staff positions. These recruitment efforts attracted more than 23,000 expressions of interest, an almost 73 per cent increase compared to the March 2024 local government elections.

Pre-employment screening

Pre-employment screening is completed for all ECQ staff to ensure its staff display integrity, professionalism and political neutrality, and criminal history checks are conducted when required. To ensure public confidence in the integrity of electoral events, all ECQ staff are required to certify that they have not and will not during their employment, engage in any political activity. Additionally, Returning Officers are required to undergo a criminal history check prior to being appointed.

Training

The ECQ produced a range of learning materials including online learning courses, videos, face-to-face training, and role-based handbooks to ensure temporary election staff were prepared for their role in the election. The training project team consisted of both training specialists and subject matter experts with operational backgrounds, to ensure that the training reflected real-world conditions. This approach proved successful, with 94 percent of temporary election staff expressing satisfaction with their online training.

Approximately 20,000 online training programs were completed, which includes instances where staff were assigned to more than one role and completed multiple training programs.

Election staff support

A team of eight office-based and two roving Contact Officers provided real-time support and instruction to Returning Officers and other election staff in the field. Contact Officers are the first point of contact particularly for Returning Officers, and provide advice and support prior to, during and after the election.

The Contact Officers were engaged from September to November 2024 and during that time the team received and responded to more than 9,400 requests for assistance.

Contact Officer enquiries	
Temporary election staff, payroll and training	2,621
Locations and resources	1,839
Returning Officer administration	1,075
Election materials	775
Ballot papers	565
Voting	524
Electoral participants	502
Results	398
Election Management System	356
Compliance	247
Other	552

Contact Officers were supported by a team of ICT staff providing technical support and instruction when needed.

Temporary election staff workforce

A record of 15,740 temporary election staff were employed at the election, compared with approximately 7,300 employed at the local government elections.

Several roles were available for temporary election staff, with a range of responsibilities. Where practicable, some staff undertook duties across more than one type of role to build their election skills.

- **Supervisors** oversee staff at each polling place and ensure they comply with ECQ procedures. They have overall responsibility for the conduct of voting at the polling place and were also responsible for setting up and dismantling each polling place and for managing the unofficial vote count on election night.
- **Senior issuing officers** assist supervisors and issue declaration and ordinary votes to electors. They also supported the set up and dismantling of polling places.
- **Issuing officers** issue ordinary votes and undertake the unofficial vote count following the close of polls on election day.
- **Election assistants** undertake general administrative duties and support the operation of Returning Officers' offices.
- **Count assistants** assist with counting votes as well as dismantling polling booths.

10 Election workforce

While not used as a stand-alone role as was done for elections held during the COVID-19 pandemic, queue controlling duties were reinstated to manage the flow of foot traffic in and around polling locations.

During the six weeks of the 2024 State general election period, the ECQ employed 15,740 temporary election staff in 19,690 positions who worked a total of 252,900 hours.

The table below shows the breakdown of position categories and the number of staff and positions in each category.

Location	Number of staff	Number of positions
Returning Officer offices	1,431	3,599
Early voting centres	812	2,590
Election day venues	13,497	13,501

Temporary election staff can fill multiple positions over the election event, including pre-election, early voting, election day and post-election.

Workforce diversity and inclusion

The ECQ is dedicated to building a diverse and inclusive workforce, irrespective of gender, ethnicity, culture, linguistics, generation, sexual orientation or impairment.

The ECQ engaged 15,740 temporary election staff to work over the election period.

Of this number:

- 1,134 staff spoke a language other than English
- 361 staff identified as being of Aboriginal or Torres Strait Islander background
- 14 staff identified as being South Sea Islander background, and
- 505 staff identified as living with a disability.

The Queensland public sector workforce profile (March 2023)³ was used to set the diversity targets for the project's quality. The targets and outcomes are shown below.

Diversity group	Target	Outcome
Speak a language in addition to English (culturally and linguistically diverse)	7.49%	7.24%
Identify as having of Aboriginal or Torres Strait Islander background	2.55%	4.74%
Identify as having a disability	3.40%	3.22%

³ https://www.forgov.qld.gov.au/__data/assets/pdf_file/0039/390999/queensland-public-sector-biannual-workforce-profile-mar-2023.pdf

Candidates and parties

Leading up to, during, and following the election, the ECQ consulted regularly with candidates and political parties to assist them to comply with their legislative obligations. A range of resources are published on the ECQ website, including handbooks, fact sheets and guides, to explain the nomination and disclosure requirements.

Engagement with candidates and registered political parties

The ECQ works closely with known candidates, registered political parties and third parties, as well as their staff and volunteers, to facilitate the nomination process and support compliance with legislative obligations.

A series of short videos relating to the 2024 State general election were recorded, published on the ECQ's website and YouTube, and distributed through the ECQ's network of election participants. The 26 videos, covering topics such as political donation caps, state campaign accounts, nominations, how-to-vote cards, and count procedures, have been well-utilised, reaching over 3,000 total views.

Additionally, a live webinar was held for 39 representatives from registered political parties and independent candidates following the release of the ECQ's Service Plan for the election, allowing for real-time questions to be asked.

Regular email communications were sent to all candidates and registered political parties throughout the election period to distribute important information or provide updates on emerging issues. This included providing advice on processes such as candidate nominations and the ballot draw, electoral roll products, voting services being provided by the ECQ, funding and disclosure regulations, as well as campaign volunteer and scrutineering requirements.

Political party officials also worked closely with ECQ staff regarding their obligations and the ECQ's expectations to assist in the effective administration of the election.

Candidate nominations

Following the issue of the writ on Tuesday, 1 October 2024, any eligible person was able to nominate as a candidate for election as a Member of the Queensland Parliament from Wednesday, 2 October 2024.

All prospective candidates, including those who had already made public their intention to run for election or had been endorsed by a registered political party prior to the issue of the writ, were required to formally nominate as a candidate prior to noon on Tuesday, 8 October 2024.

Once nominations closed, a ballot paper order draw was conducted in each electorate at 2.30pm. The Returning Officer, in the presence of witnesses, randomly drew the names of each of the nominated candidates for that electorate to determine the order in which the candidates' names were to appear on the ballot paper.

11 Candidates and parties

In total, 525 candidates nominated for the 2024 State general election, with each electorate having between four and ten candidates on the ballot paper.

Candidate gender breakdown



Of the 525 candidates, there were 487 endorsed candidates across nine registered political parties and 38 nominated as independent candidates. This is a decrease from the record high number of 597 nominations accepted for the 2020 State general election.

How-to-vote cards

Material which meets certain legislative definitions will constitute a how-to-vote card. The ECQ must approve all how-to-vote cards intended to be distributed by a political party or candidate before they can be distributed to voters on election day.

How-to-vote cards that were to be distributed on election day were required to be submitted to the ECQ for approval by 5.00pm on Friday, 18 October 2024 to ensure compliance with sections 182 and 183 of the *Electoral Act*.

To be approved for distribution, how-to-vote cards:

- must be authorised for the candidate or registered political party
- must state the name and address of the person eligible to authorise the card
- must be in the correct format, and
- cannot be likely to deceive or mislead voters about the ways of voting.

The ECQ approved 1,159 how-to-vote cards for candidates endorsed by a registered political party and a further 30 for independent candidates for the 2024 State general election.

This included instances where a single how-to-vote card required multiple approvals as it displayed voting instructions for multiple electorates.

In instances where how-to-vote cards were not initially approved by the ECQ, those submitting them were provided the opportunity to make any required amendments and resubmit them for approval. Advice on submitting compliant how-to-vote cards was published on the ECQ website and information regarding the approval process was regularly communicated to candidates and registered political parties.

The ECQ has powers to inspect or confiscate a how-to-vote card if it is reasonably suspected that an unapproved card is being distributed on election day.

Funding and disclosure requirements

The Electronic Disclosure System enables the real-time reporting of political gifts and loans and, allowing for greater transparency and public awareness of political funding and financial activity in Queensland.

Election participants are required to give financial disclosure returns to the ECQ within prescribed timeframes. The ECQ assists election participants to fulfill their obligations through both scheduled and targeted personalised communication approaches using email and SMS.

As at Tuesday, 13 May 2025, disclosure data indicates that electoral participants disclosed the following donations between Tuesday, 1 October to Saturday, 26 October 2024:

- registered political parties – \$6.61 million in donations and loans (from 552 returns)
- candidates – \$63,885 in donations and loans (from 28 returns)
- registered third parties – \$1.53 million in donations (from 24 returns), and
- donors – \$1 million in donations to candidates and registered political parties (from 265 returns).

Election compliance

During the election period, the ECQ's compliance activities were focused on the proper authorisation of election material, compliance with signage requirements at polling places, and increasing awareness of electoral laws in relation to these matters.

Efforts to increase stakeholder communication with political parties, candidates, and local authorities, and implement new methods of internal communication to Returning Officers helped streamline compliance actions. The ECQ also updated training materials and produced pre-recorded web seminars to assist Returning Officers in identifying common compliance issues more effectively.

All election material must be properly authorised with the name and street address of the author. During the 2024 State general election, the ECQ dealt with 55 notifications of potential non-compliance from all types of electoral participants. Of these:

- 41 matters were assessed as not breaching authorisation requirements
- one matter was found to be the fault of the publisher, not the electoral participant
- ten matters were rectified by the electoral participant upon being contacted by the ECQ and no further action was required
- two matters were finalised by issuing four penalty infringement notices, and
- two matters were unable to be resolved as the author of the election matter was unable to be identified.

Other matters which arose during the election event included four complaints about unlawful third-party campaign activity. Following investigation, three matters were determined to not be in breach of the *Electoral Act*, while the fourth matter resulted in the third party registering for the election before election day, which resolved the matter. Nine complaints were also received regarding poor candidate or party worker conduct, though insufficient detail was provided to justify further action, noting the ECQ's limited remit under the *Electoral Act*.

One matter of alleged bribery (offering a benefit on the understanding that the person's election conduct will be influenced) was also resolved during the election. In this case, a taxi driver promoted via social media that he would offer discounts for taxi fares to any person who would confirm they would vote for a particular candidate. The ECQ contacted the individual concerned who voluntarily removed the post immediately. The ECQ issued a warning letter, as there was no evidence available that any person actually took up the offer, or that any voter's behaviour changed because of the inducement.

Two matters involving misleading electors about the ways of voting were resolved during the voting period. One matter involved an elector posting content on social media in a foreign language, which misrepresented the way the compulsory preferential voting system worked and how an individual's vote would be counted. The individual concerned removed the content within a few hours of being contacted about the issue. A second matter involved the publication (on social media) of incorrect information about telephone voting eligibility. Again, the individual removed the information from their social media accounts.

During the early voting period and on election day, the ECQ handled 126 matters relating to the number, placement and size of signs at polling booths. These matters were escalated from Returning Officers or other election staff, or through complaints received by the ECQ. All were resolved voluntarily following educational intervention by either local election staff, or ECQ head office staff.

During the election, the ECQ actively monitored the activities of all electoral participants to ensure adherence to their legislative obligations. This included monitoring disclosures made in the Electronic Disclosure System for potential prohibited or anonymous donations, monitoring major media outlets for activities by third parties not registered with the ECQ, and acting upon information provided through the ECQ's complaints process. An area for legislative reform has been identified as a result of these monitoring activities, as the *Electoral Act* does not directly prohibit third party campaigners from accepting anonymous donations, as it does for registered political parties and candidates.

Injunctions and other matters

On election day, an application for an injunction was filed in the Supreme Court of Queensland by an endorsed candidate. The application sought orders that party volunteers be permitted to enter the grounds where a polling booth was located to hand out how-to-vote cards. The volunteers had been prohibited entry by the owner of the venue.

The ECQ responded to the application by submitting that it did not have the power under the *Electoral Act* or within the conditions of the lease signed with the venue owners to direct the venue owner to allow party volunteers entry to hand out how-to-vote cards.

The Court agreed with the ECQ's position but encouraged the candidate and the venue owner (under the coordination of the ECQ) to find a compromise. A compromise was reached, and the candidate withdrew its application.

The Court recommended that consideration be given to amending the *Electoral Act* to give persons handing out how-to-vote cards a legal right to do so, so the ECQ then had authority to regulate their distribution outside a polling booth, and any person with a complaint about a venue owner or the ECQ in that regard, could seek orders from a court to resolve the matter if necessary.

12

Communication

The ECQ developed a comprehensive strategic communication and awareness program for the State general election, including a statewide advertising campaign and multi-channel communication and engagement services to promote voter participation and support operational delivery.

To support service improvements from the March local government elections, the ECQ particularly promoted the availability of early voting options and their expanded operating hours, through advertising and direct elector communications, to better distribute electoral service demand across the voting period.

Examples of campaign, social media and other awareness-raising material materials are at **Appendix G**.

Advertising campaign

Advertising fast facts		
68 million impressions	485,000 click throughs to website	8.5 million completed views on social media

For the 2024 State general election, the ECQ created two election campaigns. A hero or motivational advertising campaign, **Vote on what counts to you**, illustrated four scenarios to motivate electors to consider the importance of voting in the State election, linking state government responsibilities – disaster recovery, education, roads, recreational fishing and environment – to an elector’s particular interest. This campaign commenced on Tuesday, 1 October 2024, to coincide with the issue of the writ.

In addition to full length advertisements, three shorter informational advertisements were created to highlight extended early voting hours, the ability to vote anywhere in the state, and how to vote using the full preferential voting method.

A second campaign, the **Stop and Consider – Election Facts**, was produced to ask electors to think about misinformation and disinformation (especially from social media), evaluate it, and avoid spreading it further. This campaign commenced on Sunday, 15 September 2024, two-weeks prior to the main campaign, to coincide with increased electoral media coverage, increased campaigning and related misinformation and disinformation.

The campaigns were in market across the election period, concluding at midday on election day, airing on free-to-air and subscription television, radio and Spotify, print, billboards and Aboriginal Health TV, digital, social media, and Google search in urban, regional and remote parts of Queensland.

The post-campaign media report demonstrated the success of the campaigns, achieving a combined total of 68 million impressions, over 485,000 click throughs to the ECQ website from digital and social media advertising and Google search results, and 8.5 million completed views on social media.

Stakeholder kits



Twelve discrete stakeholder kits featuring advertising campaign materials were developed and distributed to almost 600 organisations – including those that support youth, seniors, disability, First Nations and culturally and linguistically diverse. The kits, which were also made available on the ECQ website, incorporated promotional collateral such as posters, social tiles and sample newsletter articles.

The ECQ also delivered campaigns to support the recruitment of temporary election staff for the election, which included the production of social media tiles, posters and videos. Geotargeted advertising was used to promote recruitment opportunities and boost temporary election staff numbers in areas where expressions of interest were insufficient to fill the number of positions required.

Media and social media



The ECQ’s media and social media functions delivered a significant volume of proactive content and responded to a high volume of reactive enquiries during and after the election period. Key messages included voting early, extended early voting hours, the ability to vote anywhere in the state, and increased election staff, all to assist electors with convenient and efficient voting.

To ensure the ECQ was media-ready for the election period, prepared media content and tools were developed to respond to an increase in media enquiries and request for media interviews. This approach ensured that the ECQ was able to respond quickly to enquiries and assign spokespersons to all requests for interviews.

A series of social media posts were delivered at key milestones during the election period. Prepared social media content to respond to enquiries supported social media moderation efficiency. This election also saw greater in-principle social media platform support in responding to misinformation and disinformation. Further engagement with the platforms will be undertaken prior to the next major election.

Post-election media analysis demonstrated a total advertising space rate of \$4.38 million generated as a result of 36 broadcast interviews, 14 media releases and proactive media pitching which also contributed to an overall audience reach of 55.22 million. A total of 2,297 media reports were generated, with 42 per cent of these proactively generated, achieving a positive message penetration score of 80 per cent.



A high volume of reactive media activity was also delivered throughout and after the election period, with responses to 72 media enquiries provided during the election period.

The ECQ has an active presence on Facebook, X, LinkedIn and Instagram platforms and published a total of 93 organic posts during the elections. Overall, 3,892 comments or direct messages were posted via social media channels, with 504 of these receiving a response.

Multilingual Guide to Voting

The ECQ’s [Multilingual Guide to Voting](#) supports electors from culturally and linguistically diverse backgrounds, new Australian citizens and people with low literacy to participate in elections (see **Appendix G**). The guide is made available online and at all polling places in Queensland and provides an overview of the voting process using easy-read principles for language, layout and design.

An updated version of the guide was prepared for the 2024 elections and included translations in 25 languages other than English and a poster to help alert electors to the availability of the resource inside polling booths. The poster includes a QR code to direct voters to an online version of the guide.

A total of 7,512 guides and posters were dispatched to polling places for the elections. Of those surveyed, 45 per cent said they were either satisfied or very satisfied with the guide.

Direct Communication

Direct communication fast facts				
3.62m	1.92m	60%	2m	1.3m
VICs	eVICs	used a VIC or eVIC	early vote sms	election day sms

The ECQ sent every eligible elector a hard copy Voter Information Card (VIC) via mail, with electors who had an email address listed on the electoral roll also receiving an electronic version (see **Appendix G**).

The Voter Information Card provides direct communication from the ECQ to electors, alerting them that the elections were on and providing information about when, how and where they could vote. The card also features a unique barcode that enables voters to be efficiently marked off the roll when they present at a polling place.

Small design changes were made to both the Voter Information Card and the electronic version in response to learnings from the local government elections in March, including messaging to encourage electors to bring the Voter Information Card when voting to allow for faster mark-off and to better promote early voting options.

More than 3.62 million electors were mailed a hard copy card and a further 1.9 million received an electronic version of the card via email. Providing a digital alternative to the hard copy Voter Information Card helped ensure the ECQ’s awareness program is continuing to evolve with public expectations.

Overall, usage rates of the cards are comparable to the March local government elections, with just over 60 per cent of Queenslanders opting to bring either of these products with them when they came to vote at the October State general election compared to 63 per cent in March.

SMS alert

At the March 2024 local government elections, the ECQ introduced an SMS alert on election day sent to eligible Queensland electors with a mobile number listed on the electoral roll.

Following the successful delivery of this alert, the ECQ repeated this service for the October State general election and introduced an early voting SMS to the suite of reminders. The direct elector communication at the commencement of the early voting period was aimed at better distributing electoral service demand across the voting period.

During the first week of early voting, an SMS was sent to over 2 million electors as a reminder that early voting was open. On election day an SMS was sent to more than 1.3 million electors who had not yet been marked off the electoral roll to remind them to vote by 6.00pm.

Website

The ECQ website provided essential election information to members of the public, the media, and other electoral participants. Prior to, during and after election day the website was continually updated to include the most up-to-date information on candidate nomination details, polling place locations and opening hours, and election results.

The ECQ also published numerous statutory notices on its website as required under the *Electoral Act*. This included:

- the writ
- elected candidate gazette notice
- Returning Officer offices list
- early voting locations
- election day polling places
- mobile polling locations, and
- remote area polling locations.

Statutory notices are available at **Appendix E and F**.

A suite of fact sheets for telephone voting, declared institutions, overseas electors, silent electors and the vote counting process were updated or developed.

In response to frequently asked questions during the local government elections in March, the 'How to Vote' section of the ECQ's website was reviewed and updated using plain language and modern web accessibility standards. The website structure was updated to allow for more graphics and an improved alert ribbon, and the CAPTCHA function was updated to be more accessible.

Aligning with web content updates, the ECQ developed an easy read guide, *How to vote in Queensland at state elections*. The guide was written in simple language to be widely understood by audiences with disability, culturally and linguistically diverse communities, and people with lower literacy. The guide was made available in accessible PDF, accessible HTML (including a high-quality audio version) and in print.

The website also provided functionality to enable voters to apply for postal votes online, for candidates to nominate online through a self-service portal, and for voters to use the 'Find my polling booth' functionality to search for their nearest polling place locations and operating hours.

Throughout the early voting period, and into the vote count, the ECQ used the website to publish daily election updates which highlighted key milestones and daily statistics on voting data.

12 Advertising, engagement and communication

For the 2024 State general election, the ECQ published daily election updates, and progressive election and voting data at an electorate level for:

- in-person voting
- postal votes issued, returned and accepted at scrutiny, and
- the progress of the vote count.

The published data provided a transparent account of the voting services being provided to Queensland electors and the level of usage of these services.

Across the election period, the website had more than 2.2 million page views, concentrated on content that was directly relevant to voters for the election.

Electoral integrity and disinformation

As Queensland's trusted elections provider, the ECQ takes electoral integrity extremely seriously. To counter misinformation and disinformation, the ECQ took a proactive approach to ensuring factual information about electoral processes was accessible to Queenslanders via the ECQ website and the ECQ's social media channels.

The Election Facts web page on the ECQ website created for the 2024 March local government elections was expanded ahead of the State general election. Offering a central point of truth on questions of electoral administration, it includes an Election Facts register which was updated progressively during election delivery to mitigate any misinformation or disinformation that arose in relation to the election.

The ECQ further supported electors to consider misinformation and disinformation through the **Stop and Consider – Election Facts** advertising campaign and new detailed animation video as detailed above.

Election results

The ECQ is required to undertake election counts in accordance with the provisions of the *Electoral Act*. The vote counting process commences as soon as possible following the close of polls at 6.00pm on election day in the presence of scrutineers. The official count commences on the Sunday after election day with declarations made as results are certain in the days following.

Scrutineers

A scrutineer is someone who is formally appointed by a candidate to observe certain aspects of the election process.

They must wear a scrutineer badge and bib at all times while carrying out scrutineering duties so they can easily be identified from ECQ staff.

Scrutineers are allowed to be present:

- anywhere people are voting
- for the sealing and unsealing of ballot boxes
- at the scrutiny of declaration envelopes
- anywhere electronically assisted voting procedures are taking place, and
- anywhere votes are being counted.

The ECQ welcomes scrutineers as their presence helps to ensure the election is fair and transparent. More information about scrutineers is available on the ECQ website⁴.

As part of the vote counting process, the ECQ must manage the secure transfer of absent votes cast by electors outside of their electoral district, back to their 'home' district. For this election, the exchange process required more than 500,000 absent votes to be transferred. Once received, these votes were counted and progressively added to the results for their electorate.

Vote counting and declaration process

After the close of voting at 6.00pm on election day, an unofficial preliminary count was conducted, in the presence of scrutineers, in polling places across the state, and at Returning Officer venues where most early votes were counted.

An indicative count, where preferences are allocated to the two candidates most likely to receive the highest number of first preferences, was also conducted in all electorates on election night. The indicative count provides an indication of how voters have distributed their preferences and the likely successful candidate. By the end of election night, over 2.4 million votes were counted and published to the website. In accordance with the *Electoral Act*, these preliminary results are not official and the ECQ does not declare results based on the outcome of these counts.

⁴ <https://www.ecq.qld.gov.au/election-participants/handbooks,-fact-sheets-and-forms>

13 Election results

From Sunday, 27 October 2024, the official count commenced under the control of the Returning Officers after the conclusion of the preliminary count. Declarations of results for each electorate occurred progressively as the counting was finalised and results in individual electorates became mathematically certain.

Election results were progressively published on the ECQ results website as count data was entered by election staff and confirmed by Returning Officers and ECQ staff.

Queensland's voting system

State general elections are currently conducted under the full preferential voting system, meaning all formal ballot papers must show a first preference next to the name of one candidate and then must rank all other candidates in order of preference.

All first preferences are counted and, if no candidate receives more than 50 per cent of the votes, the candidate with the least number of votes is excluded and their second preference vote is distributed to the remaining candidates. This process is known as the full preference count or a distribution of preferences.

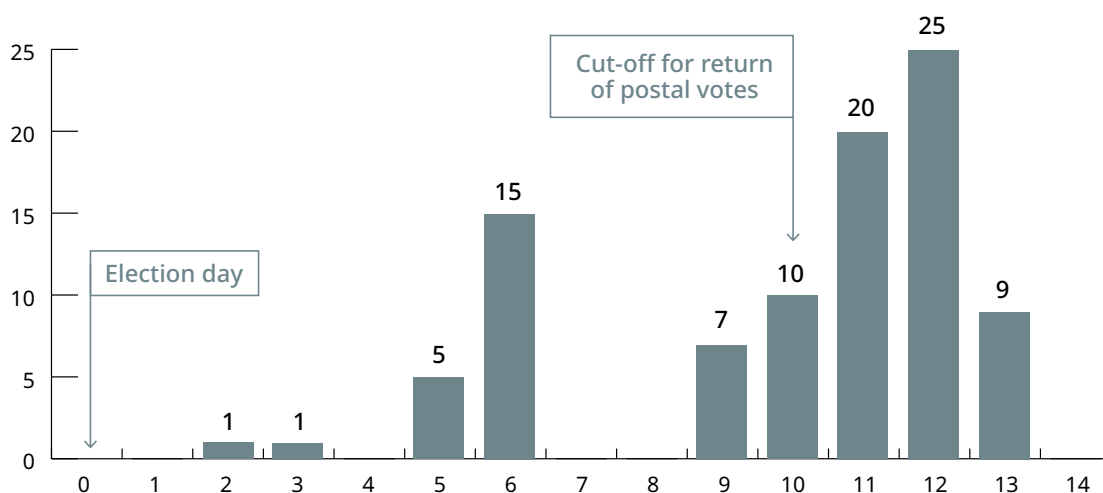
The distribution of preferences does not commence until the Returning Officer is assured that the number of outstanding votes will not affect the order in which candidates will be excluded, often after the deadline for return of postal votes. Once a candidate receives more than 50 per cent of the votes, they are declared the elected candidate. The outcome must be mathematically certain before a result can be officially declared.

The first successful candidate was declared on Monday, 28 October 2024 and the final electorates were declared on Friday, 8 November 2024 after counting a total of 3,232,148 votes.

As illustrated in the following graph, the majority of declarations (54) in the 2024 State general election did not occur until after the deadline for the return of postal votes on Tuesday, 5 November 2024. For most electorates, where a clear majority was not obtained on first preferences, a distribution of preferences was required before results could be declared.

As the preference distribution process requires the identification of the candidate with the fewest votes, in most cases it was not until after the deadline for the return of postal votes that the distribution of preferences could commence, and the successful candidate could be declared.

Number of declarations per day following 2024 State general election

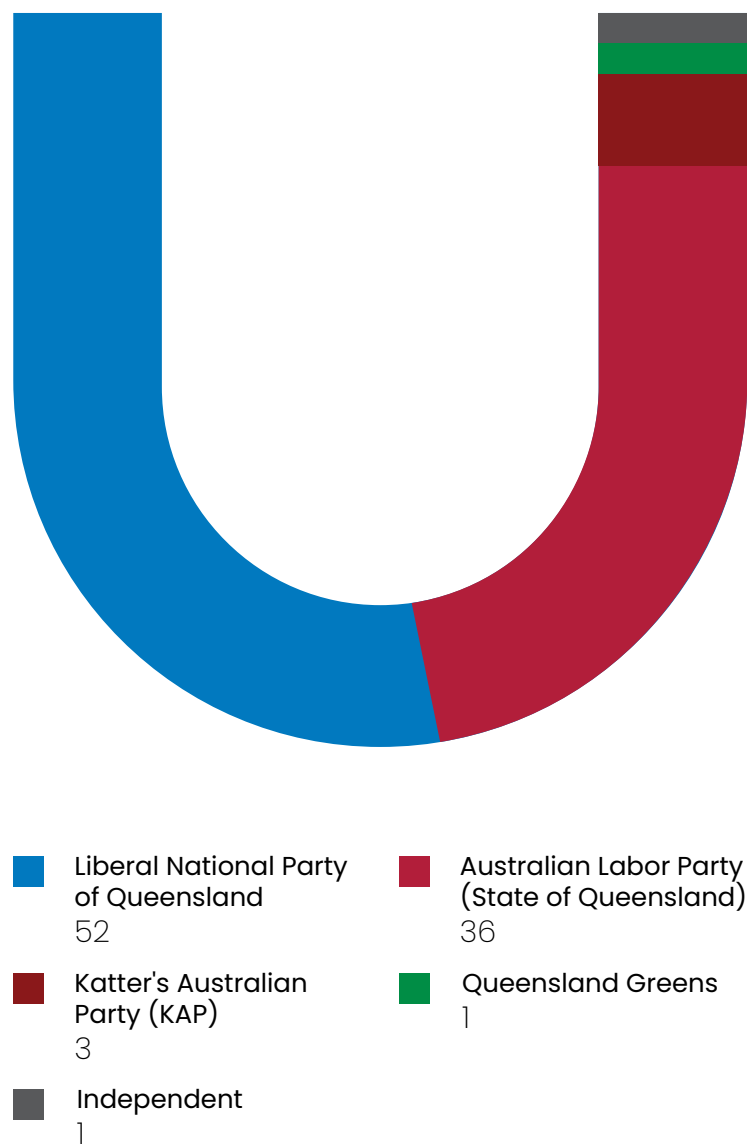


13 Election results

One request for a recount was approved and conducted in the electoral district of Aspley in the presence of ECQ officials and scrutineers.

Once all electorates were declared, the writ was completed with the names of the 93 successful candidates who now constitute the 58th Parliament of Queensland, was returned by the Electoral Commissioner to Her Excellency the Governor of Queensland on the morning of Tuesday, 12 November 2024.

For a summary of first preference votes, see **Appendix A** for results by party, **Appendix B** for results in each electorate, or the ECQ website for detailed results.



Court of disputed returns

A candidate or an elector may dispute an election result by filing an application in the Supreme Court of Queensland sitting as the Court of Disputed Returns, up to seven days after the writ is returned.

For the 2024 State general election, no applications were made.

Post-election activities

After each statewide election in Queensland, the ECQ undertakes a broad range of post-election activities, including undertaking evaluations and surveys to drive improvements to electoral services and those aimed at fulfilling the ECQ's regulatory responsibilities.

This includes voter compliance programs, funding and disclosure compliance enforcement activities (including obtaining the election summary returns for the election), measuring the ECQ's performance in delivering the election and identifying areas of success and areas where business improvements can be incorporated into planning future elections.

Failure to vote and compliance

Voting in Queensland's State and local government elections is compulsory, making it an offence for an elector to fail to cast a vote without a valid and sufficient reason.

The ECQ seeks to make voting at elections as accessible as possible, through a wide range of voting options available including early voting, election day voting, postal voting, telephone voting, and mobile polling in high needs aged care facilities and remote locations. However, the ECQ also enforces the legal requirement to vote through post-election compliance programs aimed at changing non-voter behaviour.

The ECQ issued approximately 340,000 apparent failure to vote notices to electors who appeared to not have voted in the 2024 State general election. The notice required electors to advise if they had a valid reason for this apparent failure to vote or offered the option to settle the matter by paying half the penalty unit. Approximately 100,000 matters were resolved following the issue of the first notice.

On Tuesday, 13 May 2025, the ECQ issued a second notice to approximately 240,000 electors who did not respond to the first letter. The penalty infringement notice requires electors to either provide the ECQ with a valid reason for not voting, pay the full penalty unit, or have their matter heard in the Magistrates Court.

Electors will have four weeks to respond to the penalty infringement notice before the matter is referred to the State Penalties Enforcement Registry.

Multi-voters

The ECQ delivered a program to identify any voters who had potentially voted more than once in the election. The ECQ's mark off data indicated that 858 electors had potentially multi-voted, however 720 of these were determined to be human error during the mark off process (for example, marking off an elector on two devices at the same time, selecting the wrong elector due to same or similar name).

The ECQ contacted the remaining 138 electors to obtain further information and consider whether further enforcement action was required.

Following consideration of the responses received, the ECQ issued six warning letters to electors who admitted to voting twice. All voters claimed that their multi-voting was unintentional, with the most common reason being an unfamiliarity with the electoral system, or forgetting that they had voted earlier.

Election summary returns

All candidates, registered political parties, registered third parties and associated entities were required to submit an election summary return by Monday, 10 February 2025. Over 97 per cent of these participants lodged returns by the due date. As at Tuesday, 13 May 2025 nearly 99 per cent of these participants had complied, with only five candidates yet to comply.

The ECQ granted extensions to a number of candidates, one registered political party and one registered third party, due to the impact of the 2025 North Queensland floods in the week leading up to the due date. All entities which received an extension met their revised date.

The requirements for election summary returns differ depending on the type of participant, however all returns must include the electoral expenditure incurred for the election.

As at Tuesday, 13 May 2025 electoral participants had disclosed the following amounts of electoral expenditure incurred for the election:

- registered political parties – \$18.69 million
- candidates – \$9.21 million, and
- registered third parties – \$8.11 million.

Publishers and broadcasters were also required to complete an election summary return by Monday, 23 December 2024. As part of their return, publishers and broadcasters were required to disclose details of all election-related advertisements they published or broadcast during the capped expenditure period (being Tuesday, 2 April 2024 to 6pm, Saturday, 26 October 2024). As at Tuesday, 13 May 2025 advertisements valued at \$5.35 million were disclosed.

Election funding claims

Following the 2024 State general election, eligible registered political parties and candidates may seek election funding from the ECQ.

To be eligible to claim election funding, candidates must receive at least four per cent of the formal first preference vote polled in the election for the electoral district, while registered political parties became eligible if any of their candidates receive four per cent of the formal first preference vote.

Candidates and parties who are eligible for election funding are paid the lesser of:

- their maximum entitlement (calculated based on the number of first preference votes received), or
- the actual expenditure on their campaign.

For the 2024 State general election, an eligible candidate's maximum entitlement is each formal first preference vote received, multiplied by \$3.333. A registered political party's maximum entitlement is each formal first preference vote received by their eligible endorsed candidates, multiplied by \$6.665.

A claim for election funding must be lodged during the period of 20 weeks after the polling day for the election. In this case the deadline for claims to be submitted was Monday, 17 March 2025.

The maximum entitlement each registered political party, or candidate could claim for the election is shown in the following table.

2024 State election participant		Maximum entitlement
Animal Justice Party (Queensland)	Party	\$9,410.98
	Candidates	\$4,706.20
Australian Labor Party (State of Queensland)	Party	\$6,739,721.32
	Candidates	\$3,370,366.26
Family First Queensland	Party	\$162,892.60
	Candidates	\$81,458.52
Independent candidates	Candidates	\$103,459.65
Katter's Australian Party	Party	\$505,027.05
	Candidates	\$252,551.41
Legalise Cannabis Queensland (Party)	Party	\$280,183.27
	Candidates	\$140,112.65
Liberal National Party of Queensland	Party	\$8,594,750.78
	Candidates	\$4,298,020.16
Libertarian Party of Queensland	Party	\$10,770.64
	Candidates	\$5,386.13
Pauline Hanson's One Nation Queensland Division	Party	\$1,552,271.84
	Candidates	\$776,252.37
Queensland Greens	Party	\$1,974,319.63
	Candidates	\$987,307.93

Preselection ballot audit

Under sections 171 and 172 of the *Electoral Act*, after the polling day for a state election, the ECQ must undertake a random audit of preselection ballots to identify whether the ballots were conducted in accordance with the model procedures (as outlined in Schedule 1 of the *Electoral Regulation 2024*, or the preceding *Electoral Regulation 2013*) and the relevant party's constitution.

The project is currently in the preparation phase and registered political parties have been notified of the outcomes of the ballot draw that determined which preselection ballots will be audited by the ECQ.

Once finalised, a report on the audit will be provided to the Minister for tabling in the Legislative Assembly.

Compliance activities

Prior to the election, the ECQ had developed its 2024-27 Compliance Plan. Under this plan, the ECQ is committed to performing compliance reviews and audits on election summary returns. This activity has commenced following the submission of election summary returns.

As at Tuesday, 13 May 2025, 211 reviews had been completed.

Performance review of Returning Officers

Following the election, the ECQ reviewed how it recruits, retains, and manages the performance of all Returning Officers, identifying which aspects worked successfully, as well as identifying areas of improvement.

In early 2025, a performance evaluation commenced for each Returning Officer who worked during the election. Conducted over three phases involving a performance self-assessment, peer evaluations undertaken by election staff and face-to-face discussions with ECQ staff, the evaluation covers five key Returning Officer competencies: advice, process, composure, leadership, and collective goals.

Key findings and recommendations will be used to guide how the ECQ prepares for future elections, focusing on how the ECQ onboards, trains, manages performance, off boards and engages with Returning Officers between election events to utilise their skills and knowledge to continually improve election preparations.

Election evaluation

Following all statewide elections, the ECQ engages a provider specialising in evaluation research to assess the extent to which the ECQ effectively delivered the election, highlighting key strengths and opportunities for improvement.

The scope of the review included a holistic performance evaluation to:

- review the ECQ's performance in planning and delivering the 2024 State general election
- assess the impact and efficacy of selected business improvements and strategies implemented by the ECQ since the March 2024 local government elections, and
- identify the ECQ's strengths and opportunities for improvement in delivering election services including identifying areas of focus for further operational review.

The review, conducted by Nous Group (Nous), employed a mixed-methods data collection approach that included stakeholder consultations and surveys, data analysis, and document and literature review.

Nous undertook a broad consultation program to inform the evaluation including interviews with ECQ staff and senior leaders, 26 Returning Officers, and three interjurisdictional electoral commissions.

The evaluation found that the ECQ effectively planned and prepared to deliver the election, and that key risks were suitably managed.

Nous made several recommendations for future improvements, including around earlier event planning and a clearer distinction in approaches to planning local government and state events; improved governance, business processes and use of data; a more strategic approach to workforce planning; and processes to build and retain organisational knowledge.

The ECQ also conducts an internal evaluation focused on operational matters and implementing lessons to be learned and embedded for future electoral cycles. The recommendations from the review will be considered as part of the internal evaluation process to inform business improvement and planning ahead of the 2028 election cycle.

Elector survey

Following the delivery of major election events, the ECQ undertakes a survey of electors to determine levels of voter satisfaction and identify opportunities for improvement in election delivery. The ECQ engaged market research provider Taverner Research Group to report on the findings from the survey.

An online survey was distributed to a selection of voters drawn from the electoral roll (with some pre-screening to ensure the diversity of the sample) supplemented by a telephone survey for low/non internet users. The online survey received 2,573 responses, with 302 telephone surveys completed.

The survey focused on awareness of the ECQ's functions, satisfaction with the election services provided, and perception of the ECQ's reputation. Key findings from the survey included:

- 88 per cent of electors were satisfied overall with the voting process, representing a significant increase from the 63 per cent reported following the 2024 local government elections, and a slight increase from the 87 per cent recorded following the 2020 State general election.
- 65 per cent of people who voted at a polling booth on election day reported they did not have to queue. Of those electors who reported needing to queue, the majority queued for ten minutes or less, with only ten per cent reporting that they queued for more than ten minutes.
- 53 per cent of respondents voted at an early voting centre, which aligns with the statewide early voting turnout. Electors cited it being more convenient to vote early (59 per cent) and avoiding queues on election day (45 per cent) as the main reasons for casting a vote before election day. 74 per cent of early voters reported that they did not need to queue at an early voting centre.
- 74 per cent of those who recalled seeing the ECQ's election awareness campaign advised they took action as a result. The main actions taken included noting the date of the election (31 per cent), voting in person (27 per cent) and numbering all boxes on a ballot (26 per cent). Television was the most prominent channel of recall at 58 per cent.
- 74 per cent of respondents agreed the ECQ delivers fair state elections.

Insights from the survey will inform the ECQ's post-election evaluation and identify service improvements ahead of future election events.

Audit

Internal Audit developed and executed an audit plan to undertake quality and risk assurance activities to assess and ensure that election activities in the field were undertaken in compliance with legislation and ECQ policy.

This work was contracted to an external firm who engaged field auditors to undertake independent assurance activities, attending 22 electorates during the early voting period, and election day and night. Returning Officer offices, early voting centres, election day venues and vote counting activities were observed. A report detailing observations and recommendations has been provided to management for consideration.

Informal ballot paper review

The rate of informal voting at elections provides insight into how electors understand and engage with the electoral system. For several years, the ECQ has conducted analysis of informal ballot papers following major elections, to monitor the extent of informal voting in Queensland and seek to identify any novel or continuing trends.

Electors participating in the 2024 State general election were required to use the full preferential voting system, casting a preference for every candidate on their ballot paper for their vote to be counted. Where electors did not complete their ballot paper as required to cast a formal vote, their ballot was informal.

While some electors cast informal votes intentionally, as a show of disinterest or in protest of a particular issue or view they hold, informal ballots may also be the result of a mistake or confusion, for instance where the elector uses the wrong voting system or makes a numbering error.

The review classified informal ballot papers from selected electorates into assumed 'intentional' and 'unintentional' informal categories, with the results to inform efforts being made to increase formal voting at future elections.

Methodology

There were approximately 126,000 informal ballot papers cast at the 2024 State general election. The ECQ reviewed approximately 86,500 of these ballots from a targeted sample of 63 electorates, which is just over two-thirds of Queensland's 93 electorates. The electorates were chosen based on the rate of informal voting and voter turnout, as well as ensuring a diverse mix of geographical locations around Queensland.

ECQ staff then categorised the informal ballots from each electorate into 28 categories. In undertaking the categorisation, staff made educated assumptions about the intention of the elector by reviewing the content on the ballot paper and determining where the ballot paper best fit against the 28 categories.

For reporting purposes, a high-level summary of the results is provided below. The 63 electorates have been separated into three groups based on having either high levels of informality (4.02 to 6.65 per cent), average informality (3.01 to 4.01 per cent), or low informality (1 to 3.00 per cent). More detailed results and a list of the 28 categories and their definitions are included at **Appendix H**.

Informality in Queensland

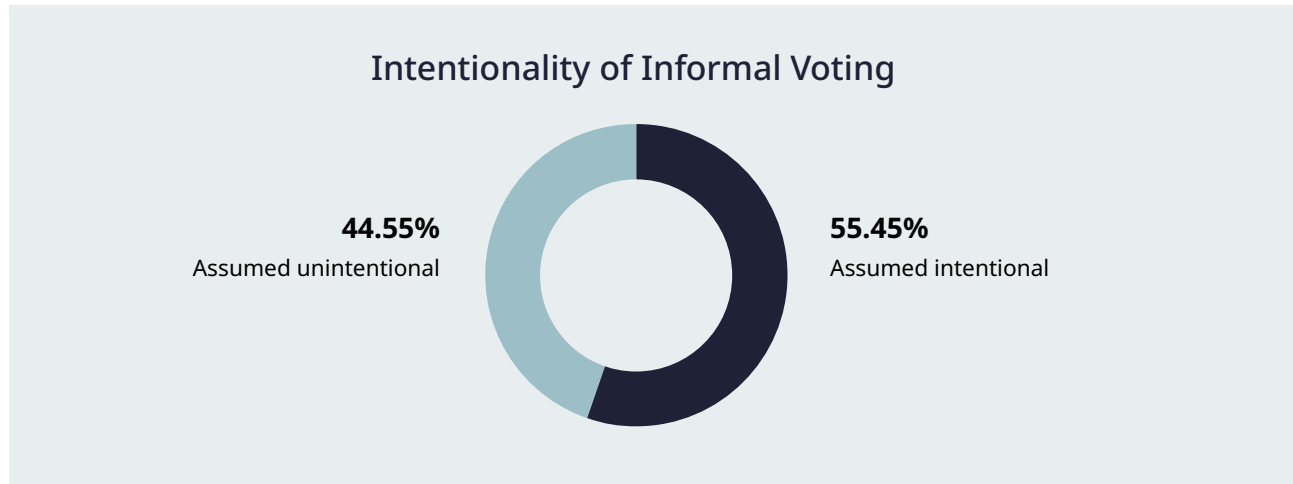
While informality has fluctuated slightly at recent elections, comparisons between the last three Queensland State elections and Federal House of Representatives elections, indicates that the rate of informality in full preferential voting elections remains fairly consistent as shown in the table below.

State election	Voting system	Informal (%)
2024 State general election	Full preferential voting	3.90
2020 State general election	Full preferential voting	3.40
2017 State general election	Full preferential voting	4.34
Federal election – Queensland statistics ⁵	Voting system	Informal (%)
2022 Federal House of Representatives election	Full preferential voting	4.17
2019 Federal House of Representatives election	Full preferential voting	4.95
2016 Federal House of Representatives election	Full preferential voting	4.70

⁵ Australian Electoral Commission (AEC), Results – Tally room archive, 'Informal Votes By State', URL: <https://results.aec.gov.au/>

At the 2024 State general election, informality ranged significantly between Queensland's 93 electoral districts, from 1.77 per cent in the Cooper electorate to 6.65 per cent in the Woodridge electorate.

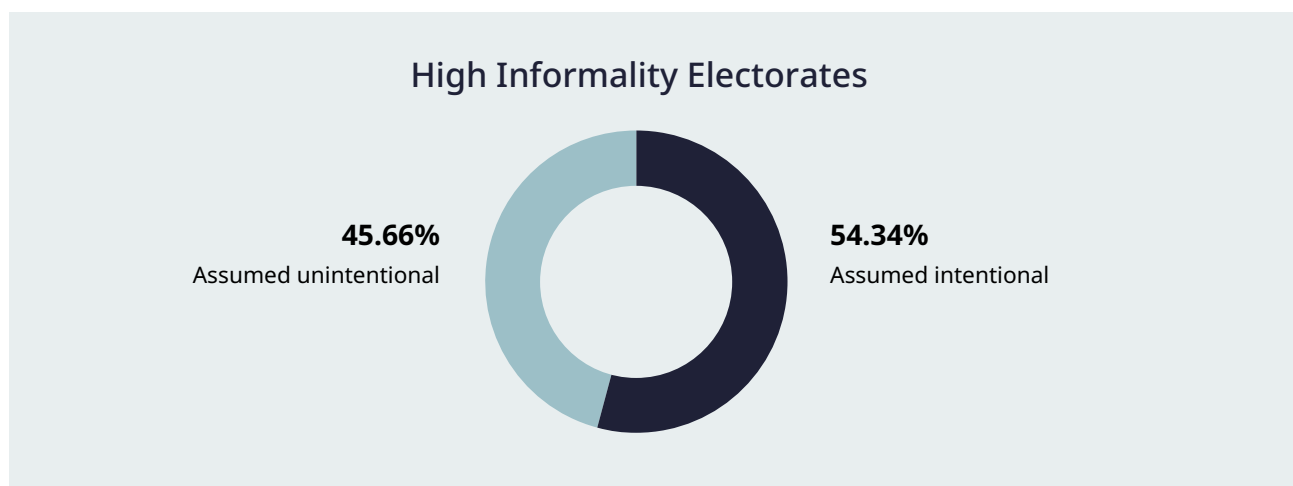
The review found more than half (55.45 per cent) of informal ballot papers in the 2024 State general election were cast intentionally.



High informality electoral districts

The ECQ reviewed 32 electorates that were classified as having high levels of informality, with rates of 4.02 to 6.65 per cent. The categorisation of informal ballot papers from these elections identified the following information:

- Average voter turnout for the high informality electorates was 85.53 per cent, which is below the State average of 87.75 per cent.
- Nineteen of the 32 high informality electorates were located in southeast Queensland⁶.
- The combined results from the categorisation process across the 32 electoral districts found that an average of 54.34 per cent of informal ballots were intentionally cast, with 45.66 per cent assumed to be unintentionally informal.



⁶ For the purposes of this report, southeast Queensland refers to Brisbane and its surrounds, including the Sunshine Coast and Gold Coast.

Assumed intentional

- The rate of assumed intentional informality in 23 of the electorates was more than 50 per cent of the informal ballot papers categorised.
- Six of the 32 electorates including Burnett, Cairns, Gladstone, Mirani, Morayfield and Nicklin had a higher rate of assumed intentional informality, with more than 60 per cent of informal ballots categorised into intentional categories.
- Approximately 19 per cent of assumed intentional informal ballot papers cast in the 32 high informality electorates were left blank. The next most common intentional informal category received approximately eight per cent and were categorised as 'Ticks, crosses or marks – deliberate'.

Assumed unintentional

- Nine of the 32 electorates including Bundamba, Burleigh, Currumbin, Inala, Mulgrave, Southport, Stretton, Waterford and Woodridge, had a higher rate of assumed unintentional informality, with more than 50 per cent of their informal ballot papers categorised as being unintentionally cast.
- The Stretton and Mulgrave electorates had the highest rates of unintentional informal voting, with 66.59 and 58.01 per cent respectively.
- Approximately 30.5 per cent of informal ballots in the 32 electorates appeared to use the wrong voting system and were captured in four categories (Numbers - just voted 1, Numbers – insufficient but more than 1, Numbers – 1 and other symbols and Ticks, crosses or marks – preferences 1 candidate).
- Numbering sequence errors and repetitions accounted for around 11 per cent of informal ballots in these electorates and was the next most common unintentional informal ballot.

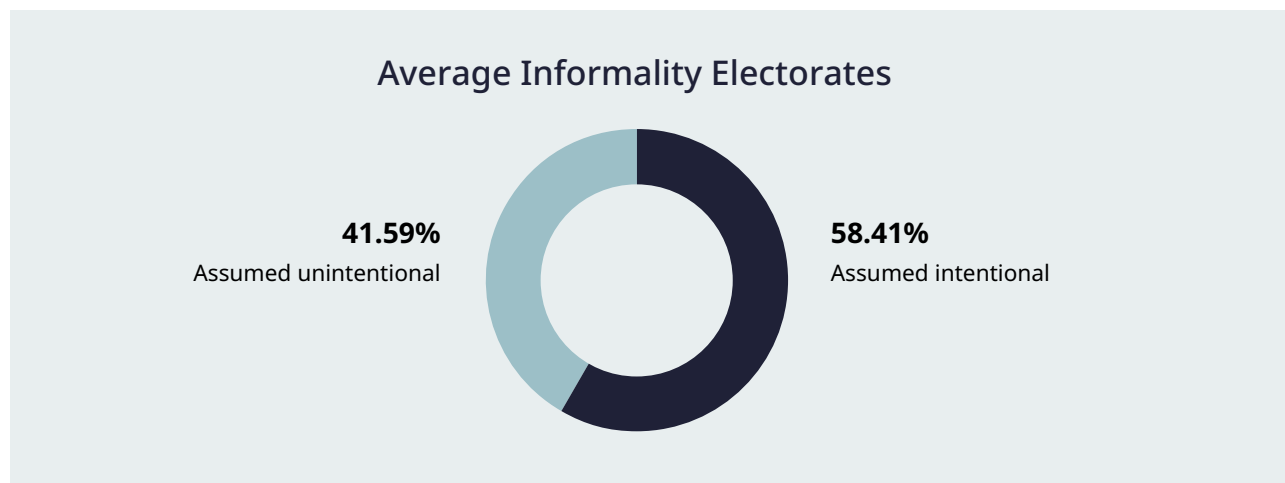
High informality electoral districts				
Electoral district	Informality (%)	Turnout (%)	Assumed intentional (%)	Assumed unintentional (%)
Woodridge	6.65	79.20	45.56	54.44
Mulgrave	6.49	81.75	41.99	58.01
Bundamba	6.14	82.85	48.93	51.07
Burleigh	6.01	84.31	47.15	52.85
Currumbin	5.97	84.38	48.47	51.53
Logan	5.62	85.29	54.60	45.40
Macalister	5.37	84.19	57.64	42.36
Waterford	5.32	82.87	49.63	50.37
Southport	5.15	84.01	49.00	51.00
Morayfield	5.13	85.15	64.70	35.30
Ipswich West	5.11	87.44	59.64	40.36
Bundaberg	4.98	88.57	53.39	46.61

High informality electoral districts				
Electoral district	Informality (%)	Turnout (%)	Assumed intentional (%)	Assumed unintentional (%)
Caloundra	4.90	89.43	58.29	41.71
Maryborough	4.87	90.46	54.57	45.43
Coomera	4.84	84.03	59.15	40.85
Inala	4.81	86.80	44.27	55.73
Thuringowa	4.81	84.41	59.64	40.36
Nicklin	4.78	87.70	61.53	38.47
Bonney	4.74	84.30	51.92	48.08
Stretton	4.63	88.75	33.41	66.59
Mackay	4.50	85.41	58.96	41.04
Rockhampton	4.45	87.01	56.81	43.19
Ipswich	4.44	87.45	59.09	40.91
Mudgeeraba	4.43	87.79	54.17	45.83
Burnett	4.30	90.62	63.06	36.94
Gladstone	4.30	88.17	64.10	35.90
Cook	4.28	74.88	54.29	45.71
Mirani	4.27	89.89	63.78	36.22
Nanango	4.15	88.44	53.51	46.49
Townsville	4.14	82.46	58.97	41.03
Redcliffe	4.06	88.60	56.48	43.52
Cairns	4.03	79.74	61.23	38.77
Average (total)			54.34	45.66

Average informality

The ECQ reviewed 21 electorates that were classified as having average levels of informality, with rates of 3.01 to 4.01 per cent. The categorisation of informal ballot papers from these elections revealed the following:

- The average voter turnout for electorates with average levels of informality was 88.70 per cent, which is slightly above the State average of 87.75 per cent.
- Twelve of the 21 average informality electorates were in southeast Queensland.
- The combined results from the categorisation process across the 21 electorates found an average of 58.41 per cent of informal ballots were intentionally cast, with 41.59 per cent assumed to be unintentionally informal.



Assumed intentional

- Sixteen electorates had a higher rate of assumed intentional informality, with more than 50 per cent of their informal ballot papers categorised as being intentionally cast.
- More than half (12) of the electorates including Broadwater, Capalaba, Condamine, Gregory, Kawana, Keppel, Lockyer, Maroochydore, Mundingburra, Ninderry, Southern Downs and Toowoomba South had a higher rate of intentional informality, with more than 60 per cent of informal ballots categorised into the assumed intentional categories.
- The Condamine and Ninderry electorates had the highest rates of intentional informal voting, with 70.15 and 69.65 per cent respectively.
- Close to 19 per cent of assumed intentional informal ballot papers cast in the 21 average informality electorates were left blank. The next most common intentional informal category received more than 9.5 per cent and were categorised as 'Ticks, crosses or marks – deliberate'.

Assumed unintentional

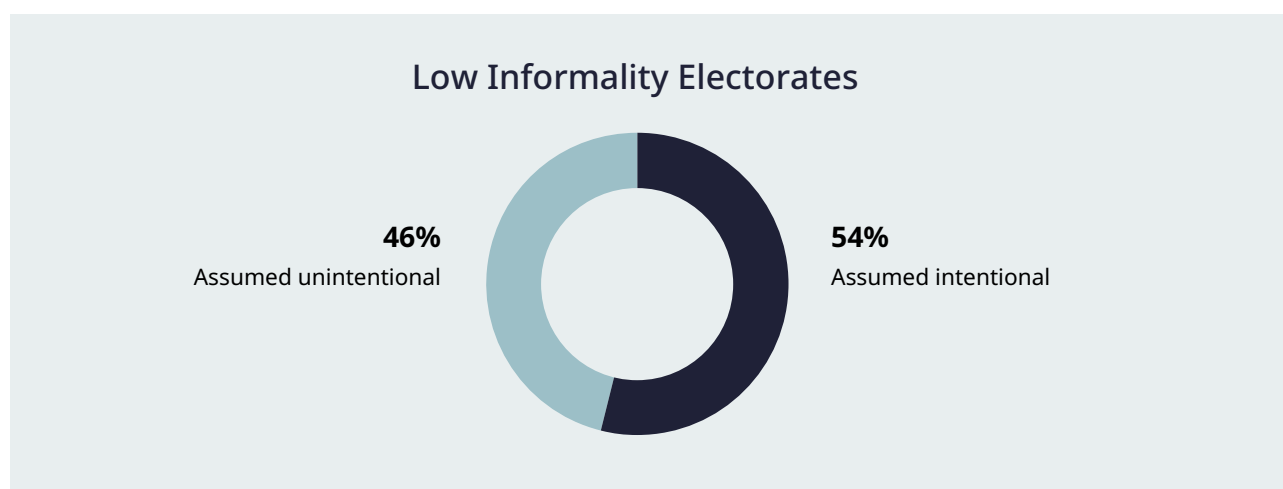
- Only five of the 21 electorates - Aspley, Mansfield, Sandgate, Toohey and Warrego - had a higher rate of unintentional informality, with more than 50 per cent of their informal ballot papers categorised as being unintentionally cast.
- The Aspley and Toohey electorates had the highest rates of unintentional informal voting, with 57.66 per cent and 57.30 per cent per cent respectively.
- Approximately 29 per cent of informal ballots in the 21 electorates appeared to use the incorrect voting system and were captured in four categories (Numbers - just voted 1, Numbers – insufficient but more than 1, Numbers – 1 and other symbols and Ticks, crosses or marks – preferences 1 candidate).
- Numbering sequence errors and repetitions accounted for around 8.5 per cent of informal ballots in these electorates and was the next most common unintentional informal ballot.

Average informality electoral districts				
Electorate	Informality (%)	Turnout (%)	Assumed intentional (%)	Assumed unintentional (%)
Sandgate	3.91	91.57	46.57	53.43
Lockyer	3.86	89.40	66.75	33.25
Pumicestone	3.86	89.55	53.78	46.22
Warrego	3.81	86.98	45.43	54.57
Maroochydore	3.78	86.74	66.56	33.44
Bancroft	3.76	87.91	57.71	42.29
Southern Downs	3.67	89.18	63.99	36.01
Ninderry	3.66	88.70	69.65	30.35
Toohey	3.64	88.11	42.70	57.30
Mundingburra	3.58	86.63	61.99	38.01
Keppel	3.56	90.21	62.73	37.27
Kawana	3.46	88.62	66.80	33.20
Toowoomba South	3.43	89.30	62.03	37.97
Traeger	3.39	74.49	57.04	42.96
Condamine	3.38	91.92	70.15	29.85
Broadwater	3.30	88.42	60.65	39.35
Capalaba	3.25	90.82	61.74	38.26
Lytton	3.23	90.85	54.90	45.10
Gregory	3.15	83.90	65.85	34.15
Mansfield	3.07	90.48	43.58	56.42
Aspley	3.04	92.17	42.34	57.66
Average (total)			58.41	41.59

Low informality

The ECQ reviewed 10 electorates that were classified as having low levels of informality, with rates of 1.00 to 3.01 per cent. The categorisation of informal ballot papers from these elections identified the following information:

- The average voter turnout for electorates with low levels of informality was 90.54 per cent, which is a significant increase from the State average of 87.75 per cent.
- All 10 low informality electorates were in southeast Queensland, with eight located in Brisbane.
- The combined results from the categorisation process across the 10 electorates found an average of 54.00 per cent of informal ballots were intentionally cast, with 46.00 per cent assumed to be unintentionally informal.



Assumed intentional

- Seven electorates had a higher rate of assumed intentional informality, with more than 50 per cent of their informal ballot papers categorised as being intentionally cast.
- The electorate of Oodgeroo had the highest rate of intentional informal voting, with 66.07 per cent categorised into assumed intentional categories.
- Around 17 per cent of assumed intentional informal ballot papers cast in the 10 low informality electorates were left blank. The next most common intentional informal category received close to 10 per cent and were categorised as 'Ticks, crosses or marks – deliberate'.

Assumed unintentional

- The three electorates of Chatsworth, Maiwar and McConnel had a higher rate of unintentional informality, with more than 50 per cent of their informal ballot papers categorised as being unintentionally cast.
- The electorate of McConnel had the highest rate of unintentional informal voting, with 54.08 per cent.
- Approximately 39.5 per cent of informal ballots in the 10 electorates appeared to use the incorrect voting system and were captured in four categories (Numbers - just voted 1, Numbers – insufficient but more than 1, Numbers – 1 and other symbols and Ticks, crosses or marks – preferences 1 candidate).
- Numbering sequence errors and repetitions accounted for around four per cent of informal ballots in these electorates and was the next most common unintentional informal ballot.

Low informality electoral districts				
Electorate	Informality (%)	Turnout (%)	Assumed intentional (%)	Assumed unintentional (%)
Oodgeroo	2.97	91.67	66.07	33.93
Pine Rivers	2.92	91.48	59.61	40.39
Everton	2.74	92.70	50.64	49.36
McConnel	2.64	84.68	45.92	54.08
Chatsworth	2.61	91.85	48.84	51.16
South Brisbane	2.44	86.04	50.94	49.06
Ferny Grove	2.36	92.31	58.93	41.07
Moggill	2.16	93.20	54.66	45.34
Maiwar	1.78	90.84	49.77	50.23
Cooper	1.77	91.74	52.12	47.88
Average (total)			54.00	46.00

15

Appendices

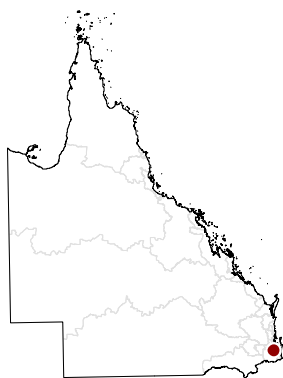
Appendix A – Statewide results summary.....	58
Appendix B – Electorate summaries	59
Appendix C – Turnout maps.....	152
Queensland	152
Inset A	153
Inset B	153
Inset C	154
Inset D.....	155
Inset E	155
Inset F.....	156
Inset G.....	156
Appendix D – Informality maps.....	157
Queensland	157
Inset A	158
Inset B	158
Inset C	159
Inset D.....	160
Inset E	160
Inset F.....	161
Inset G.....	161
Appendix E – Statutory notices.....	162
The Writ.....	162
Early voting and election day voting notice	166
Queensland Government Gazette - Register of political parties.....	167
Primary election declaration - Early voting centres	168
Primary election declaration - Election day polling booths.....	170
Queensland Government Gazette - Elected candidates by district...	174

Appendix F – Voting venues	175
Returning Officer offices	175
Early voting centres.....	177
Election day polling booths	180
Declared institution locations	195
Remote area polling locations	203
Appendix G – Communication	204
Direct communication.....	204
Advertising - <i>Vote on What Counts to You</i> campaign	206
Advertising - <i>STOP and CONSIDER: Election Facts</i> campaign	208
Advertising - Temporary election staff recruitment	210
Informational resources	212
Appendix H – Informal ballot paper review	215
Informal categories and definitions.....	215
High informality electorates - Assumed intentional informal	217
High informality electorates - Assumed unintentional informal.....	218
Average informality electorates - Assumed intentional informal	219
Average informality electorates - Assumed unintentional informal	220
Low informality electorates - Assumed intentional informal.....	221
Low informality electorates - Assumed unintentional informal	222

Appendix A – Statewide results summary

Results by Party			
Party	Formal First Preference Votes	%	Seats Won
Animal Justice Party (Queensland)	9,669	0.31	0
Australian Labor Party (State of Queensland)	1,011,211	32.56	36
Family First Queensland	57,826	1.86	0
Independent	52,657	1.69	1
Katter's Australian Party (KAP)	75,773	2.44	3
Legalise Cannabis Queensland (Party)	49,621	1.60	0
Liberal National Party of Queensland	1,289,535	41.52	52
Libertarian Party of Queensland	4,141	0.13	0
Pauline Hanson's One Nation Queensland Division	248,334	8.00	0
Queensland Greens	307,178	9.89	1
Total Formal Votes	3,105,945	96.10	
Informal Votes	126,203	3.90	
Total Votes	3,232,148		

Appendix B – Electorate summaries



Algester

2
Early voting
centres

11
Election day
polling booths

Voter turnout
87.95%

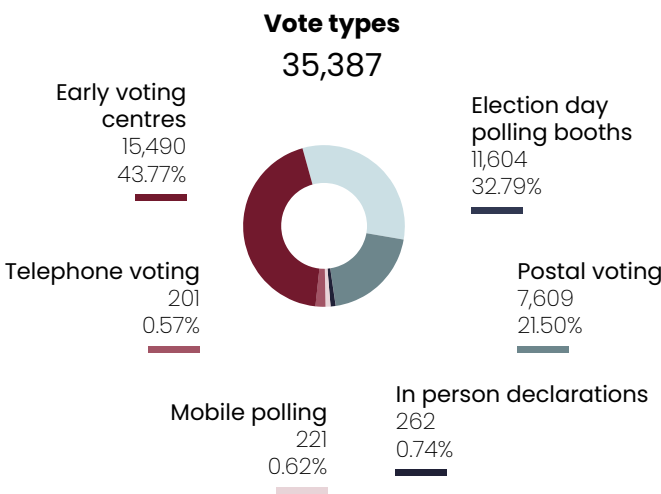
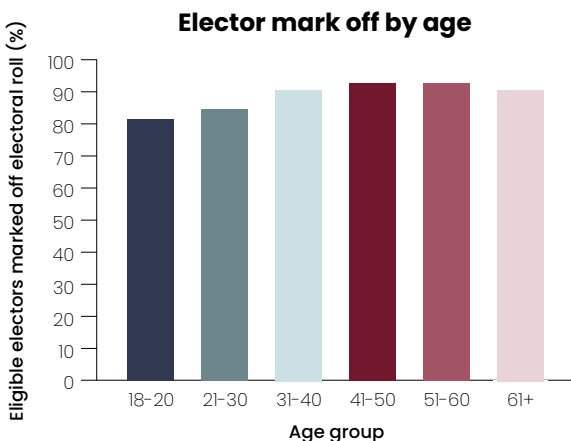
87.62% in 2020

Rate of informality
4.62%

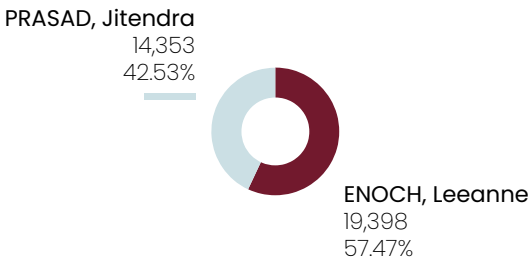
3.71% in 2020

Enrolment	
Total	40,236
Female	20,264
Male	19,941
Unspecified	31

Total votes	
Total	35,387
Formal	33,751
Informal	1,636



Distribution of preferences
(Two-candidate preferred)
33,751
formal votes



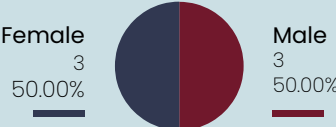
Returning Officer (RO): Steve Tonks
RO Office: Unit 2, 115 Corymbia Place
Parkinson QLD 4115

Candidates in ballot paper order

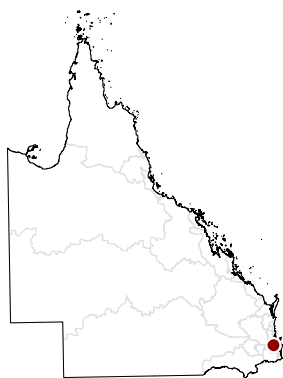
1. BOSLEY Rhys
INDEPENDENT
2. TURNER Jane
FAMILY FIRST QUEENSLAND
3. PRASAD Jitendra
LIBERAL NATIONAL PARTY OF QUEENSLAND
4. ENOCH Leeanne
AUSTRALIAN LABOR PARTY (STATE OF QUEENSLAND)
5. MARIS George
PAULINE HANSON'S ONE NATION QUEENSLAND DIVISION
6. WILDIN Andrea
QUEENSLAND GREENS

Declared date: Wednesday, 6 November 2024

Candidate breakdown



Aspley



3
Early voting
centres

9
Election day
polling booths

Voter turnout
92.17%

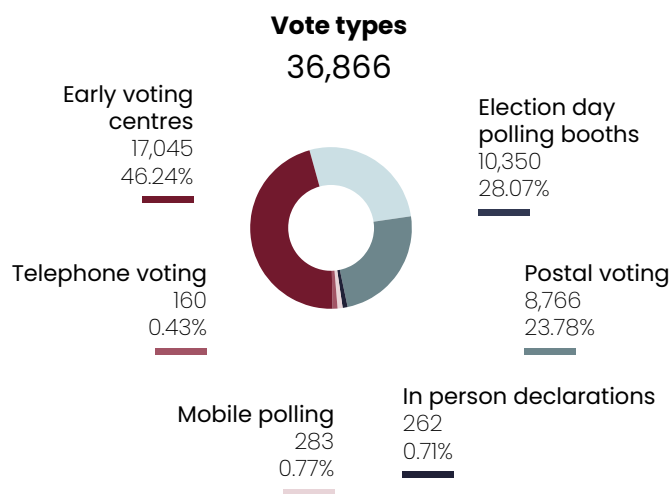
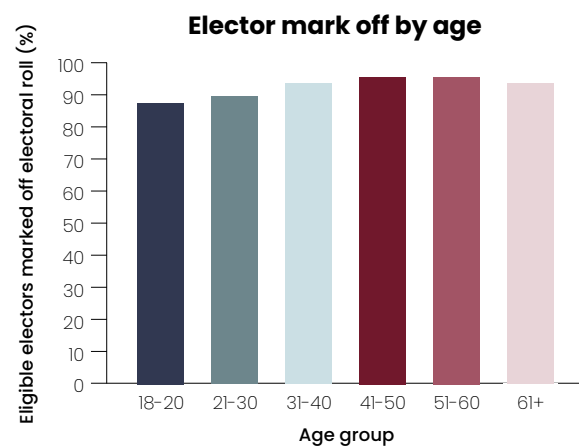
90.60% in 2020

Rate of informality
3.04%

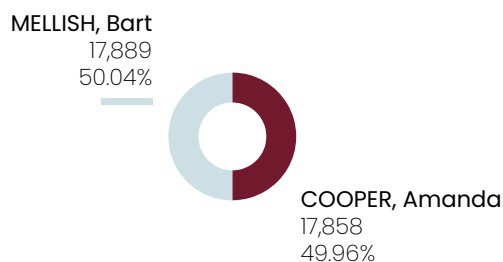
2.08% in 2020

Enrolment	
Total	39,999
Female	20,766
Male	19,206
Unspecified	27

Total votes	
Total	36,866
Formal	35,747
Informal	1,119



Distribution of preferences
(Two-candidate preferred)
35,747
formal votes



Returning Officer (RO): Tom Freeman
RO Office: Units 6-7, 41 Graham Road
Carseldine QLD 4034

Candidates in ballot paper order

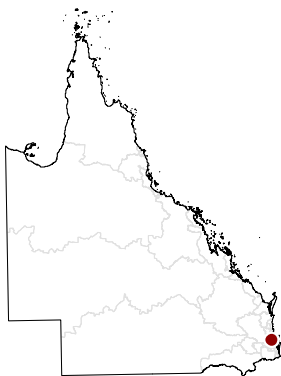
1. HALL Allan
PAULINE HANSON'S ONE NATION QUEENSLAND DIVISION
2. CAPELL Wayne
FAMILY FIRST QUEENSLAND
3. MELLISH Bart
AUSTRALIAN LABOR PARTY (STATE OF QUEENSLAND)
4. COOPER Amanda
LIBERAL NATIONAL PARTY OF QUEENSLAND
5. HAWKINS Fiona
QUEENSLAND GREENS

Declared date: Thursday, 7 November 2024

Candidate breakdown



Bancroft



2
Early voting
centres

8
Election day
polling booths

Voter turnout
87.91%

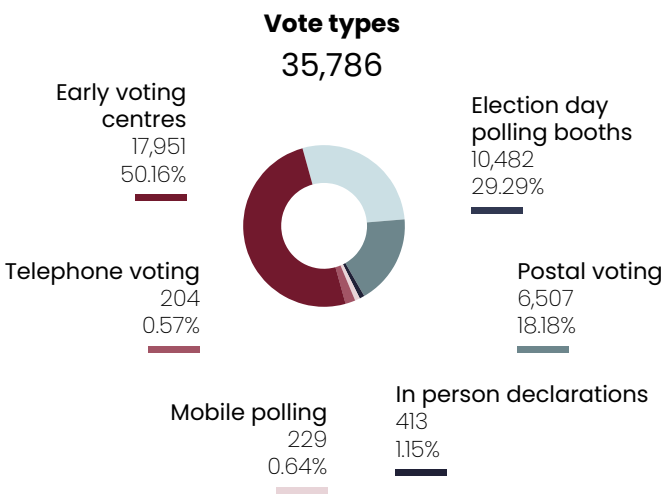
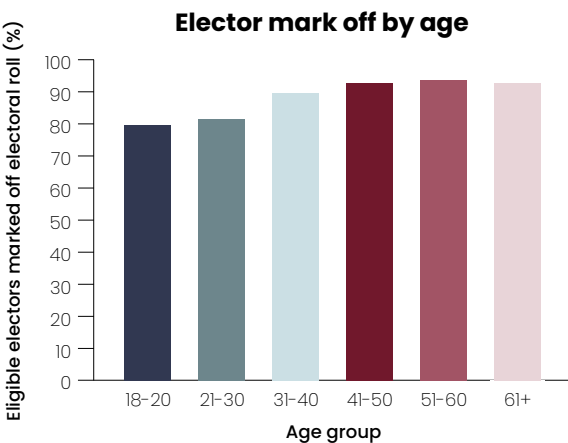
86.20% in 2020

Rate of informality
3.76%

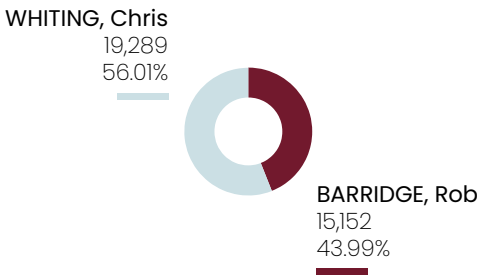
3.24% in 2020

Enrolment	
Total	40,708
Female	21,329
Male	19,336
Unspecified	43

Total votes	
Total	35,786
Formal	34,441
Informal	1,345



Distribution of preferences
(Two-candidate preferred)
34,441
formal votes



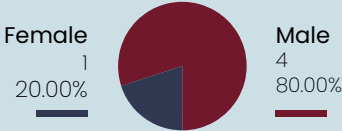
Returning Officer (RO): Janet Tozer
RO Office: Unit 4, 30 Torres Crescent
North Lakes QLD 4509

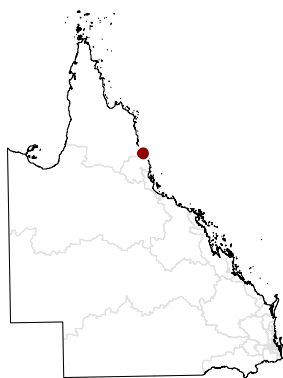
Candidates in ballot paper order

- ✓ 1. WHITING Chris
AUSTRALIAN LABOR PARTY (STATE OF QUEENSLAND)
2. LANGFIELD Matthew
PAULINE HANSON'S ONE NATION QUEENSLAND DIVISION
3. BARRIDGE Rob
LIBERAL NATIONAL PARTY OF QUEENSLAND
4. GRANT Barry
INDEPENDENT
5. UNVERZAGT Gabrielle
QUEENSLAND GREENS

Declared date: Wednesday, 6 November 2024

Candidate breakdown





Barron River

2
Early voting
centres

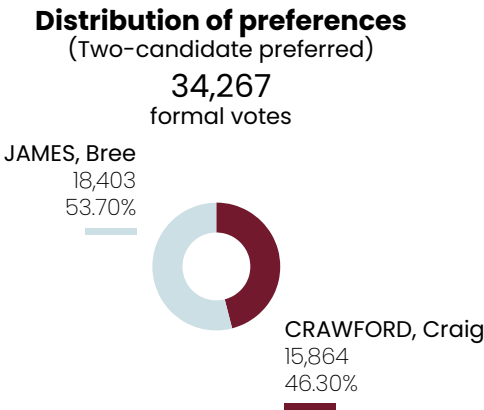
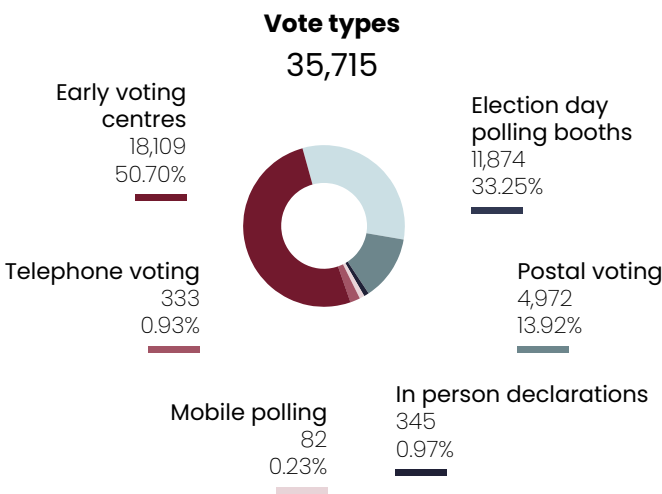
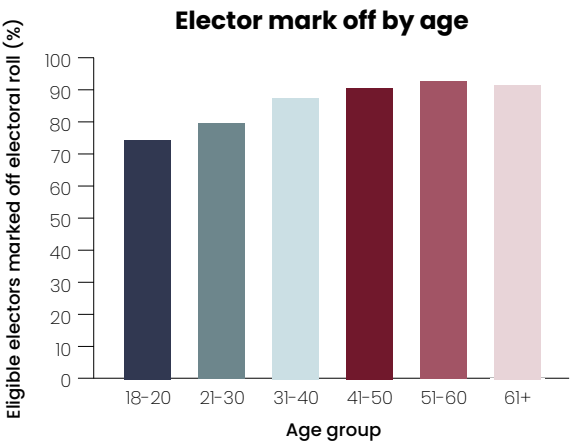
12
Election day
polling booths

Voter turnout 86.23%
86.53% in 2020

Rate of informality 4.05%
3.26% in 2020

Enrolment	
Total	41,420
Female	21,168
Male	20,227
Unspecified	25

Total votes	
Total	35,715
Formal	34,267
Informal	1,448

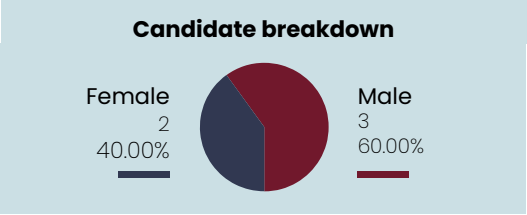


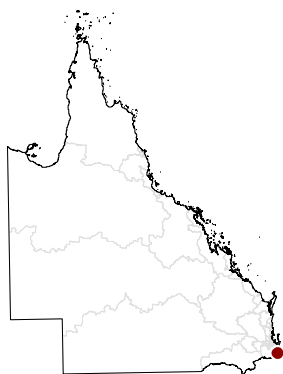
Returning Officer (RO): Joanne Ruddick
RO Office: 230-232 Mulgrave Road
Westcourt QLD 4870

Candidates in ballot paper order

1.	JAMES Bree	LIBERAL NATIONAL PARTY OF QUEENSLAND
2.	CRAWFORD Craig	AUSTRALIAN LABOR PARTY (STATE OF QUEENSLAND)
3.	CAMPBELL Ben	KATTER'S AUSTRALIAN PARTY (KAP)
4.	EICENS Peter	PAULINE HANSON'S ONE NATION QUEENSLAND DIVISION
5.	CREW Denise	QUEENSLAND GREENS

Declared date: Thursday, 7 November 2024





Bonney

2
Early voting
centres

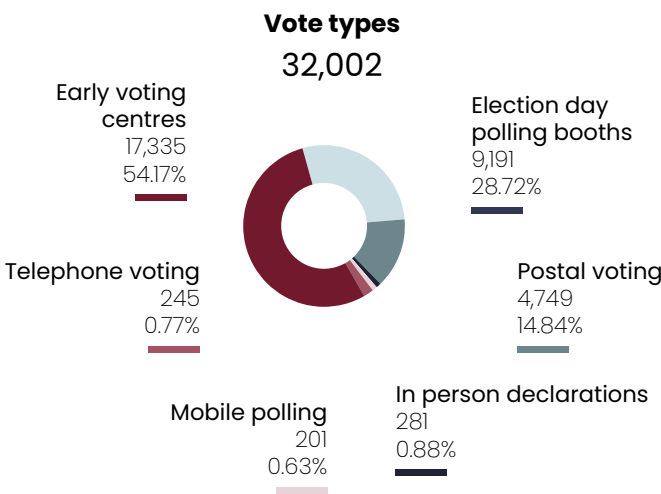
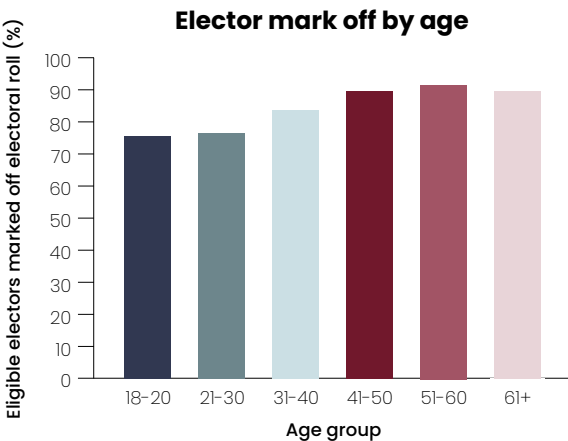
7
Election day
polling booths

Voter turnout
84.30%
84.10% in 2020

Rate of informality
4.74%
3.73% in 2020

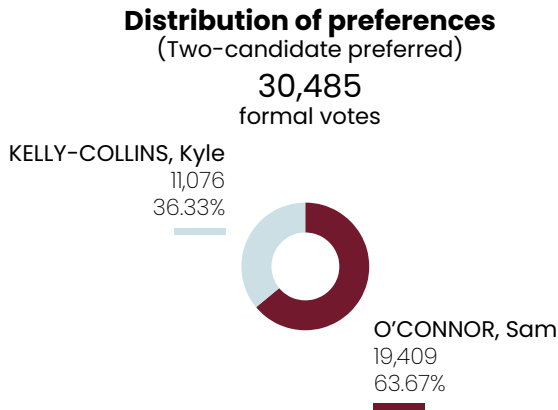
Enrolment	
Total	37,960
Female	19,923
Male	17,988
Unspecified	49

Total votes	
Total	32,002
Formal	30,485
Informal	1,517

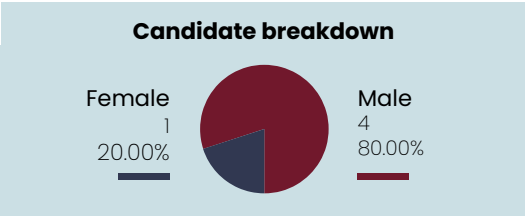


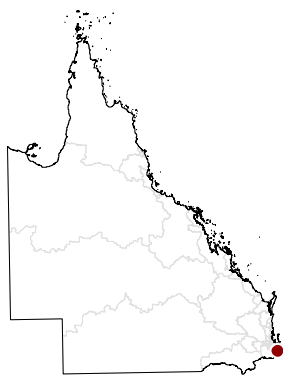
Candidates in ballot paper order	
1.	KELLY-COLLINS Kyle AUSTRALIAN LABOR PARTY (STATE OF QUEENSLAND)
2.	ROSSOUW Maria Theresia FAMILY FIRST QUEENSLAND
3.	JAVANMARD Amin QUEENSLAND GREENS
4.	PHILIP Scott PAULINE HANSON'S ONE NATION QUEENSLAND DIVISION
5.	O'CONNOR Sam LIBERAL NATIONAL PARTY OF QUEENSLAND

Declared date: Thursday, 31 October 2024



Returning Officer (RO): Kerena Burgess
RO Office: 4 Energy Cresent
Molendinar QLD 4214





Broadwater

2
Early voting
centres

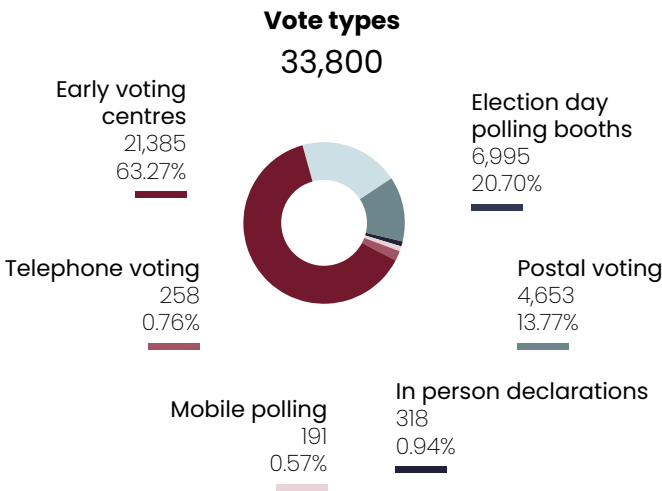
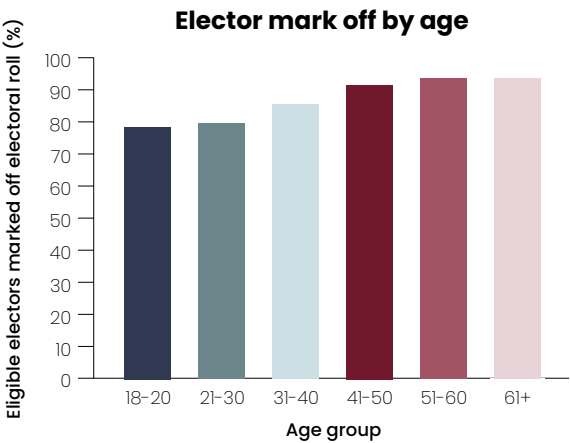
7
Election day
polling booths

Voter turnout 88.42%
89.15% in 2020

Rate of informality 3.30%
3.21% in 2020

Enrolment	
Total	38,225
Female	19,923
Male	18,282
Unspecified	20

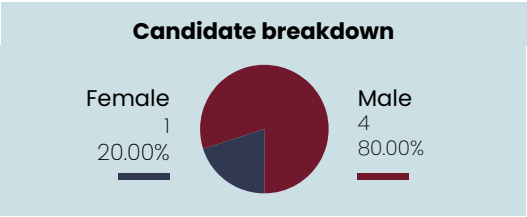
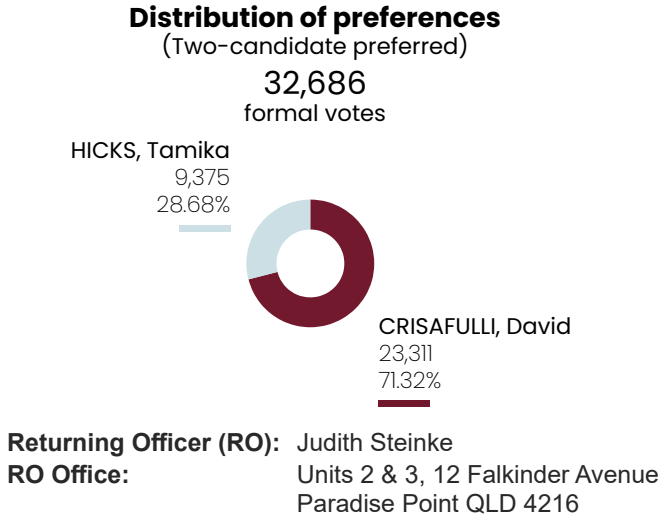
Total votes	
Total	33,800
Formal	32,686
Informal	1,114



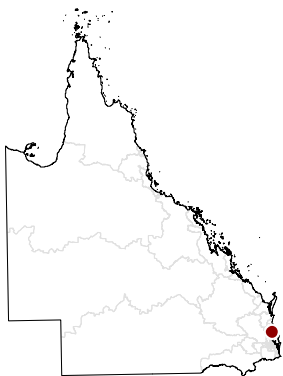
Candidates in ballot paper order

1.	EDWARDS Peter	FAMILY FIRST QUEENSLAND
2.	MARGAN Simon	QUEENSLAND GREENS
3.	WHITEHEAD Steven	PAULINE HANSON'S ONE NATION QUEENSLAND DIVISION
4.	HICKS Tamika	AUSTRALIAN LABOR PARTY (STATE OF QUEENSLAND)
5.	CRISAFULLI David	LIBERAL NATIONAL PARTY OF QUEENSLAND

Declared date: Monday, 28 October 2024



Buderim



2
Early voting
centres

6
Election day
polling booths

Voter turnout
89.20%

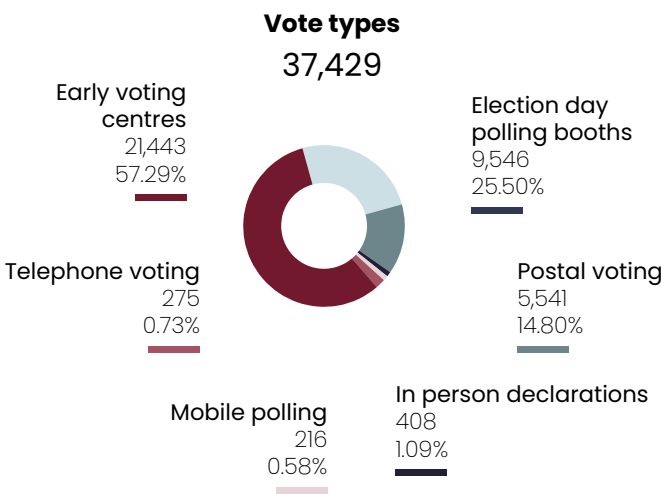
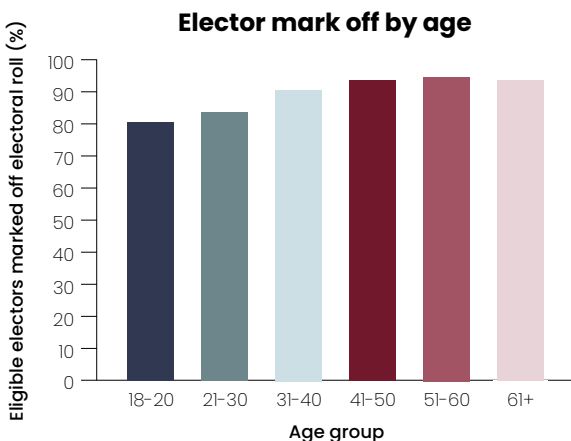
89.13% in 2020

Rate of informality
3.40%

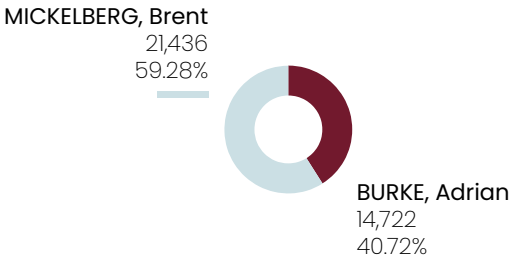
3.93% in 2020

Enrolment	
Total	41,962
Female	22,596
Male	19,328
Unspecified	38

Total votes	
Total	37,429
Formal	36,158
Informal	1,271



Distribution of preferences
(Two-candidate preferred)
36,158
formal votes



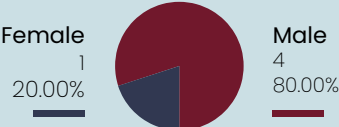
Returning Officer (RO): Mark Caldwell
RO Office: Unit 3, 35 Premier Circuit
Warana QLD 4575

Candidates in ballot paper order

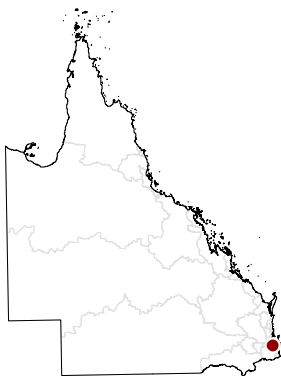
1. MICKELBERG Brent
LIBERAL NATIONAL PARTY OF QUEENSLAND
2. SANDOW Shaun
LEGALISE CANNABIS QUEENSLAND (PARTY)
3. BEALL Ryan
PAULINE HANSON'S ONE NATION QUEENSLAND DIVISION
4. MOSELEY Deborah
QUEENSLAND GREENS
5. BURKE Adrian
AUSTRALIAN LABOR PARTY (STATE OF QUEENSLAND)

Declared date: Wednesday, 6 November 2024

Candidate breakdown



Bulimba



2
Early voting
centres

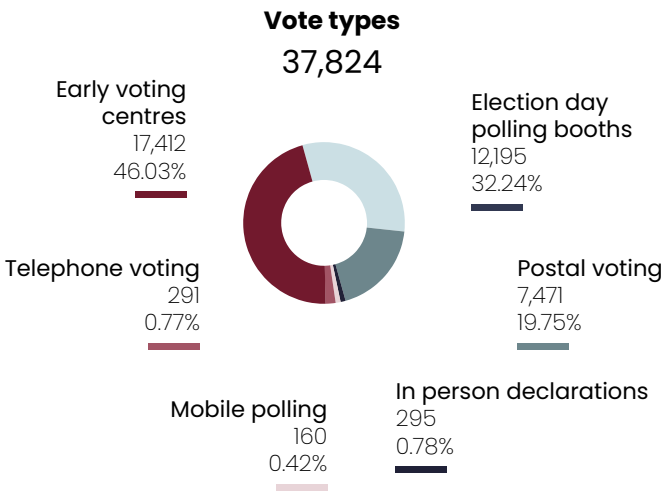
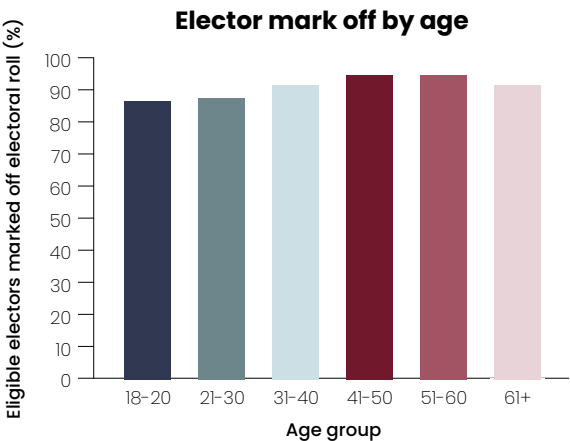
11
Election day
polling booths

Voter turnout 90.21%
89.53% in 2020

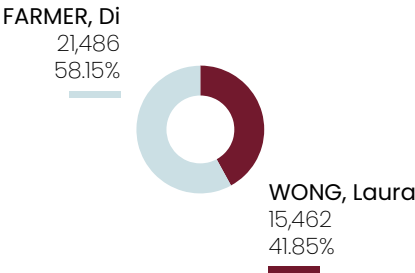
Rate of informality 2.32%
1.90% in 2020

Enrolment	
Total	41,931
Female	21,658
Male	20,219
Unspecified	54

Total votes	
Total	37,824
Formal	36,948
Informal	876



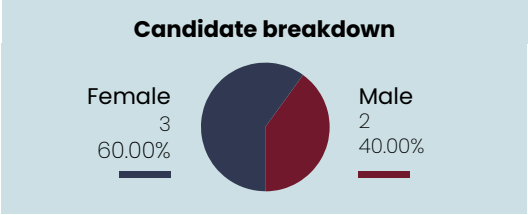
Distribution of preferences
(Two-candidate preferred)
36,948
formal votes

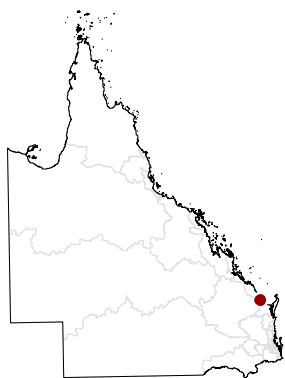


Returning Officer (RO): Stuart Fraser
RO Office: Units 5&6, 471 Lytton Road
Morningside QLD 4170

Candidates in ballot paper order	
1.	BARRY Linda QUEENSLAND GREENS
2.	FARMER Di AUSTRALIAN LABOR PARTY (STATE OF QUEENSLAND)
3.	BELLINA Matthew INDEPENDENT
4.	WONG Laura LIBERAL NATIONAL PARTY OF QUEENSLAND
5.	ANDRADE Jonathon PAULINE HANSON'S ONE NATION QUEENSLAND DIVISION

Declared date: Friday, 1 November 2024





Bundaberg

2
Early voting
centres

11
Election day
polling booths

Voter turnout
88.57%

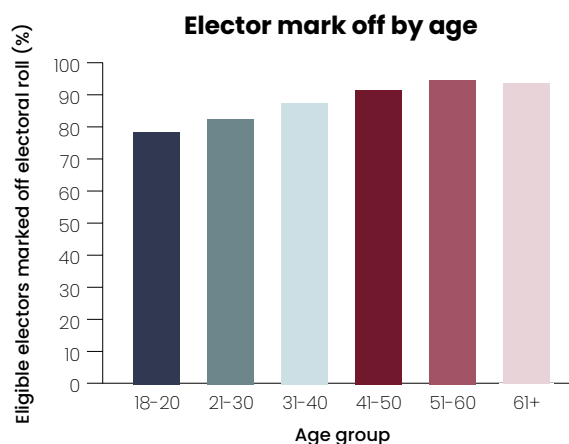
88.90% in 2020

Rate of informality
4.98%

3.52% in 2020

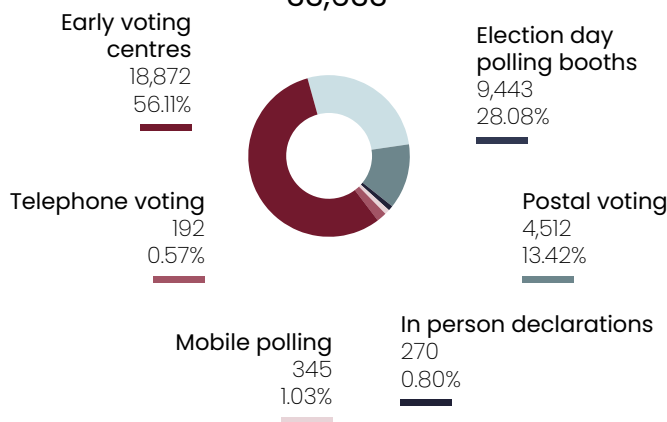
Enrolment	
Total	37,974
Female	20,053
Male	17,903
Unspecified	18

Total votes	
Total	33,633
Formal	31,957
Informal	1,676



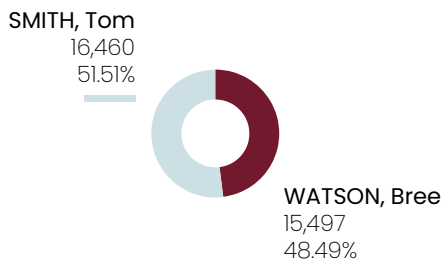
Vote types

33,633



Distribution of preferences

(Two-candidate preferred)
31,957
formal votes



Returning Officer (RO): Wendy Byrne
RO Office: 15-19 Bourbong Street
Bundaberg Central QLD 4670

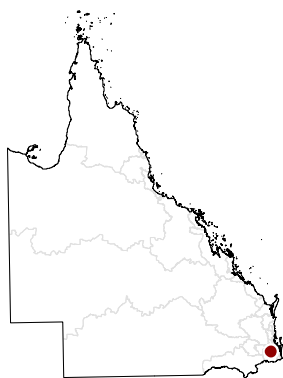
Candidates in ballot paper order

1. WARHAM Geoff
INDEPENDENT
2. SMITH Tom
AUSTRALIAN LABOR PARTY (STATE OF QUEENSLAND)
3. BAKER Nat
QUEENSLAND GREENS
4. CORBETT Alan
INDEPENDENT
5. ZUNKER Ian
LEGALISE CANNABIS QUEENSLAND (PARTY)
6. CARVALHO Alberto
PAULINE HANSON'S ONE NATION QUEENSLAND DIVISION
7. WATSON Bree
LIBERAL NATIONAL PARTY OF QUEENSLAND

Declared date: Friday, 8 November 2024

Candidate breakdown





Bundamba

2
Early voting
centres

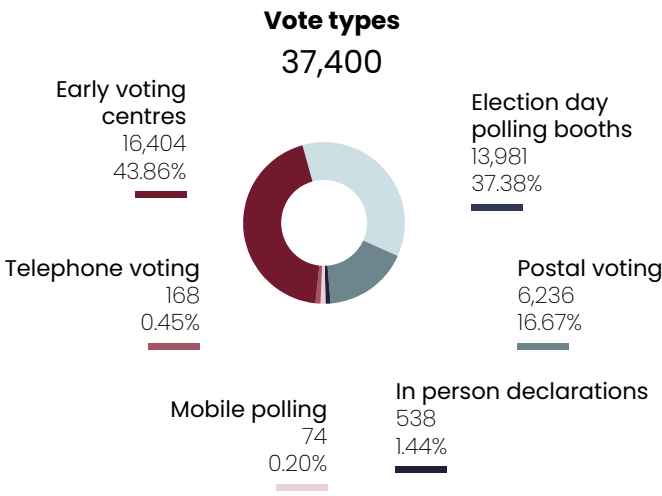
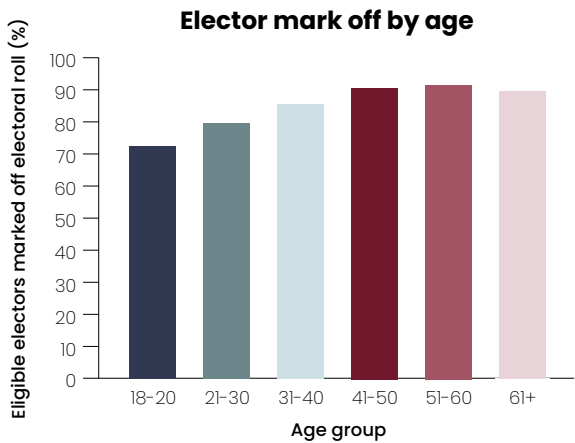
12
Election day
polling booths

Voter turnout 82.85%
83.54% in 2020

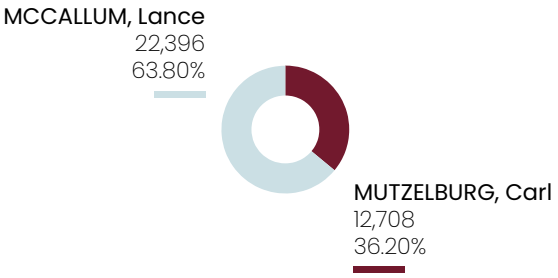
Rate of informality 6.14%
4.23% in 2020

Enrolment	
Total	45,142
Female	22,907
Male	22,190
Unspecified	45

Total votes	
Total	37,400
Formal	35,104
Informal	2,296



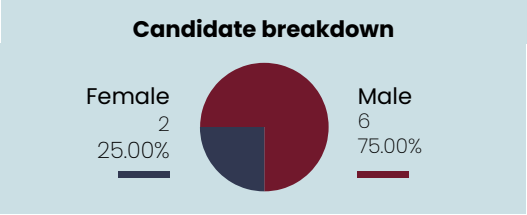
Distribution of preferences
(Two-candidate preferred)
35,104
formal votes

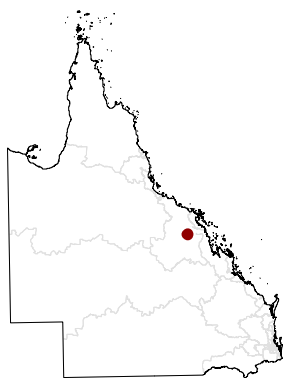


Returning Officer (RO): Peter Gordon
RO Office: Unit 26, 183 Kruger Parade
Redbank Plains QLD 4301

Candidates in ballot paper order	
1.	BROWN Kelvin PAULINE HANSON'S ONE NATION QUEENSLAND DIVISION
2.	CARROLL Edward INDEPENDENT
3.	NAYLER Tracey QUEENSLAND GREENS
4.	BRAZIER Clive LEGALISE CANNABIS QUEENSLAND (PARTY)
5.	WILLIAMS Jeremy FAMILY FIRST QUEENSLAND
6.	MCCALLUM Lance AUSTRALIAN LABOR PARTY (STATE OF QUEENSLAND)
7.	LOWERY Angela ANIMAL JUSTICE PARTY (QUEENSLAND)
8.	MUTZELBURG Carl LIBERAL NATIONAL PARTY OF QUEENSLAND

Declared date: Friday, 8 November 2024





Burdekin

5
Early voting
centres

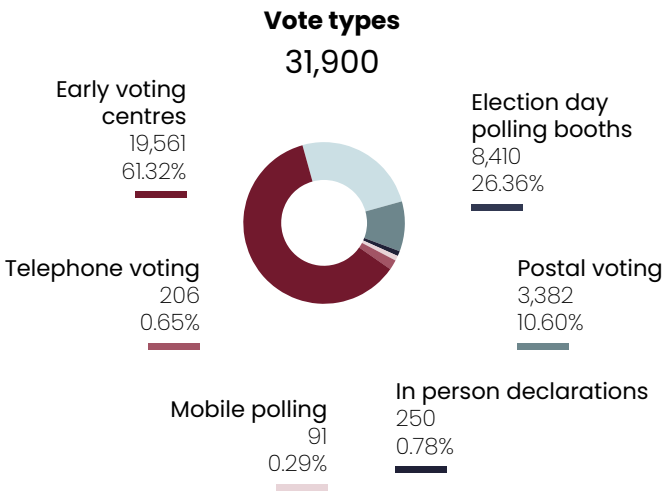
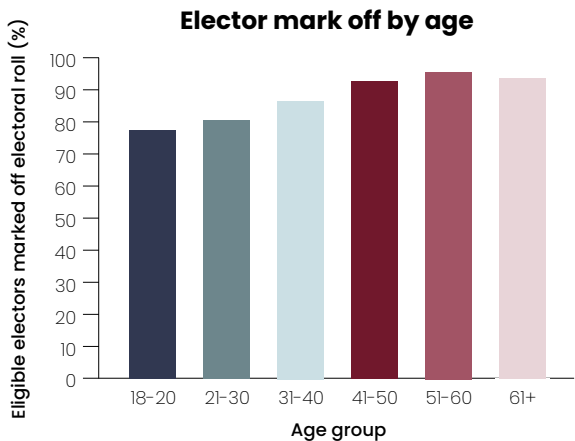
17
Election day
polling booths

Voter turnout
87.55%
87.96% in 2020

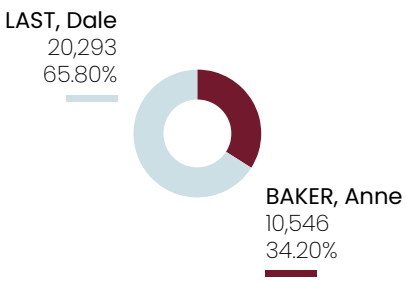
Rate of informality
3.33%
3.29% in 2020

Enrolment	
Total	36,437
Female	17,898
Male	18,522
Unspecified	17

Total votes	
Total	31,900
Formal	30,839
Informal	1,061



Distribution of preferences
(Two-candidate preferred)
30,839
formal votes

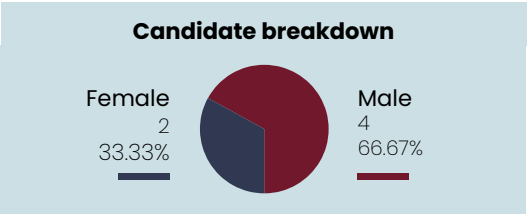


Returning Officer (RO): Peter Knapton
RO Office: Burdekin Sports Club Hall
142 Wickham Street
Ayr QLD 4807

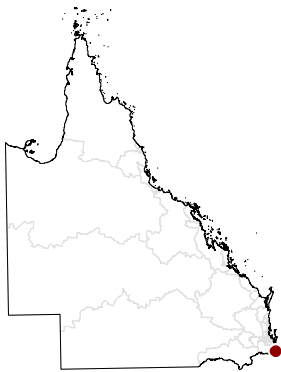
Candidates in ballot paper order

- 1. LAST Dale
LIBERAL NATIONAL PARTY OF QUEENSLAND
- 2. CARROLL Daniel
KATTER'S AUSTRALIAN PARTY (KAP)
- 3. ELBORNE Andrew
PAULINE HANSON'S ONE NATION QUEENSLAND DIVISION
- 4. WATKIN Ben
QUEENSLAND GREENS
- 5. BAKER Anne
AUSTRALIAN LABOR PARTY (STATE OF QUEENSLAND)
- 6. NICKSON Amanda
FAMILY FIRST QUEENSLAND

Declared date: Monday, 4 November 2024



Burleigh



2
Early voting
centres

8
Election day
polling booths

Voter turnout
84.31%

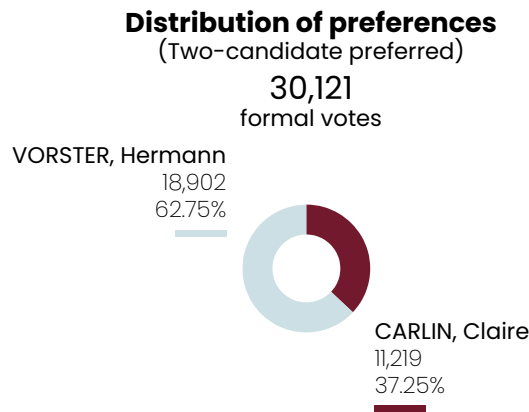
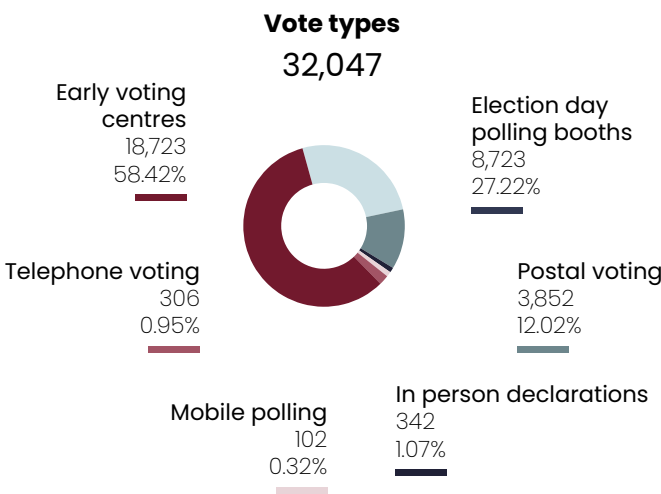
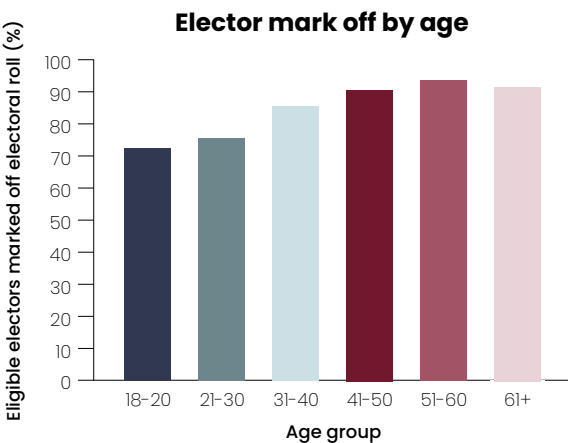
85.50% in 2020

Rate of informality
6.01%

4.20% in 2020

Enrolment	
Total	38,009
Female	20,099
Male	17,884
Unspecified	26

Total votes	
Total	32,047
Formal	30,121
Informal	1,926

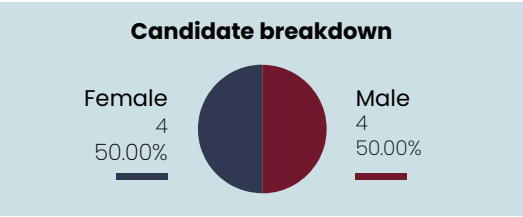


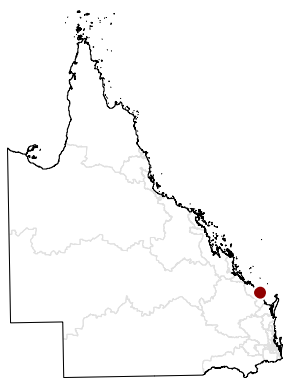
Returning Officer (RO): Karen Barany
RO Office: Units 1&2, 55 West Burleigh Road
Burleigh Heads QLD 4220

Candidates in ballot paper order

1.	DUNN Amelia	ANIMAL JUSTICE PARTY (QUEENSLAND)
2.	GANN Jason	LEGALISE CANNABIS QUEENSLAND (PARTY)
3.	VORSTER Hermann	LIBERAL NATIONAL PARTY OF QUEENSLAND
4.	TESTER Neena	FAMILY FIRST QUEENSLAND
5.	CARLIN Claire	AUSTRALIAN LABOR PARTY (STATE OF QUEENSLAND)
6.	OSBORNE Cathy	LIBERTARIAN PARTY OF QUEENSLAND
7.	TASSES Eliot	PAULINE HANSON'S ONE NATION QUEENSLAND DIVISION
8.	GROVE-MCGRATH Hunter	QUEENSLAND GREENS

Declared date: Friday, 1 November 2024





Burnett

3
Early voting
centres

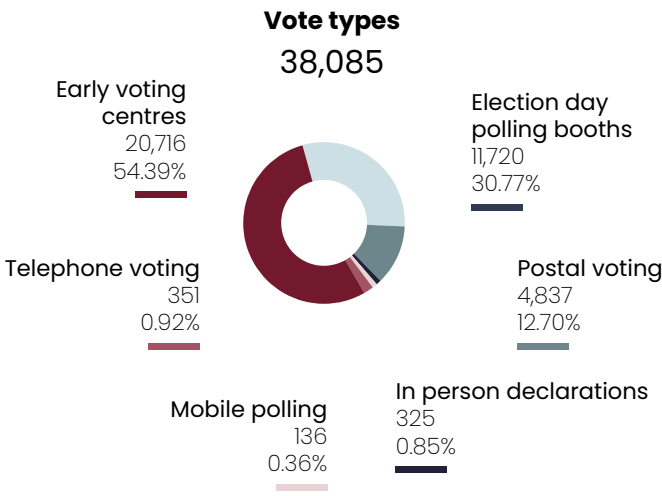
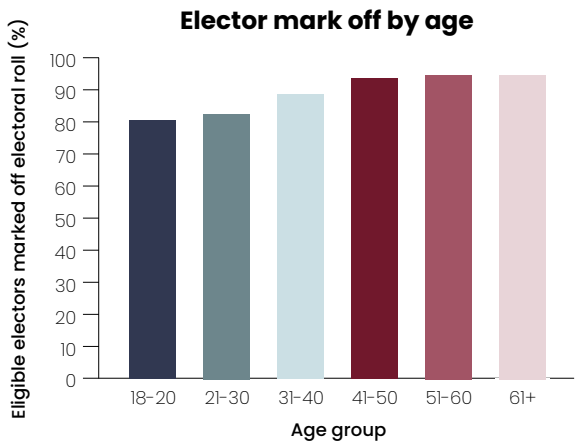
21
Election day
polling booths

Voter turnout 90.62%
91.43% in 2020

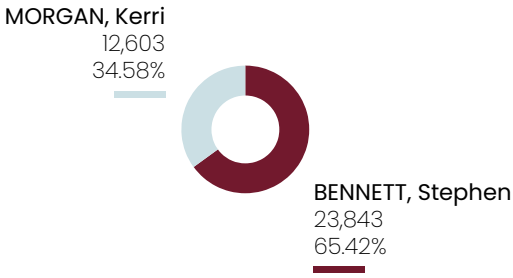
Rate of informality 4.30%
3.99% in 2020

Enrolment	
Total	42,028
Female	20,843
Male	21,162
Unspecified	23

Total votes	
Total	38,085
Formal	36,446
Informal	1,639



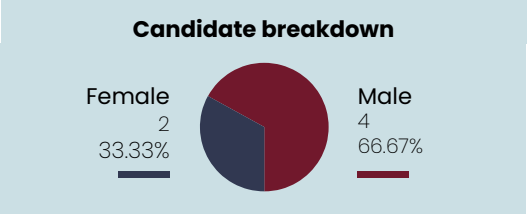
Distribution of preferences
(Two-candidate preferred)
36,446
formal votes



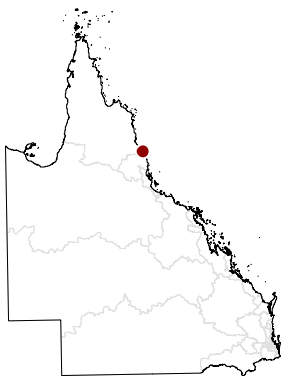
Returning Officer (RO): John Kelly
RO Office: 15-19 Bourbong Street
Bundaberg Central QLD 4670

Candidates in ballot paper order	
1.	MORGAN Kerri AUSTRALIAN LABOR PARTY (STATE OF QUEENSLAND)
2.	BLANK Arno PAULINE HANSON'S ONE NATION QUEENSLAND DIVISION
3.	PARRY Malcolm LEGALISE CANNABIS QUEENSLAND (PARTY)
4.	VALE Esther QUEENSLAND GREENS
5.	BENNETT Stephen LIBERAL NATIONAL PARTY OF QUEENSLAND
6.	HUDSON Paul INDEPENDENT

Declared date: Tuesday, 5 November 2024



Cairns



3
Early voting
centres

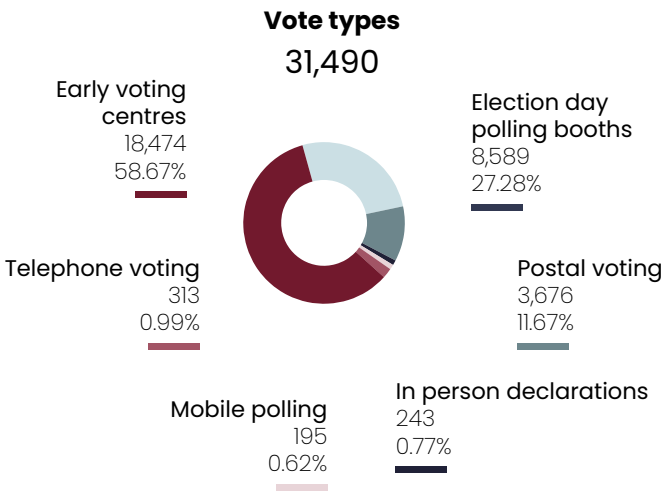
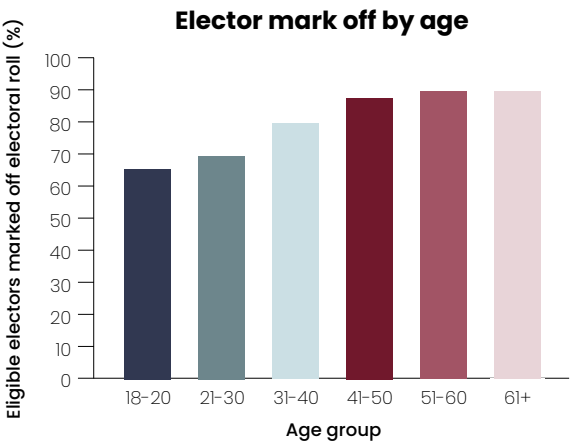
9
Election day
polling booths

Voter turnout
79.74%
81.14% in 2020

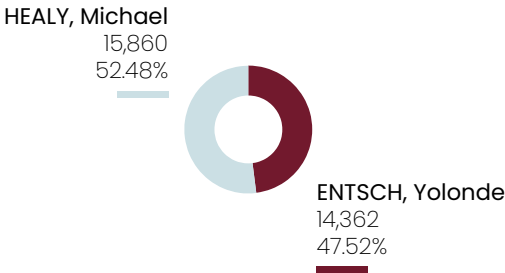
Rate of informality
4.03%
3.54% in 2020

Enrolment	
Total	39,493
Female	19,718
Male	19,737
Unspecified	38

Total votes	
Total	31,490
Formal	30,222
Informal	1,268



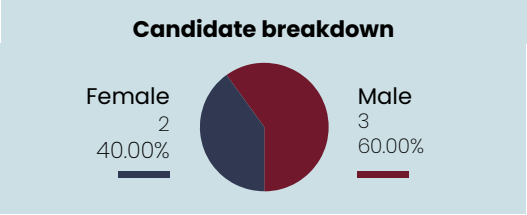
Distribution of preferences
(Two-candidate preferred)
30,222
formal votes



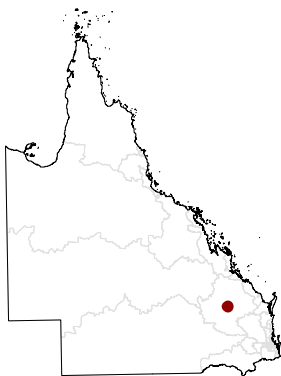
Returning Officer (RO): Peter Ruddick
RO Office: 230-232 Mulgrave Road
Westcourt QLD 4870

Candidates in ballot paper order	
1.	COURT Geena PAULINE HANSON'S ONE NATION QUEENSLAND DIVISION
2.	HOLT Josh QUEENSLAND GREENS
3.	HEALY Michael AUSTRALIAN LABOR PARTY (STATE OF QUEENSLAND)
4.	ENTSCH Yolonde LIBERAL NATIONAL PARTY OF QUEENSLAND
5.	CUTHBERT Shane INDEPENDENT

Declared date: Thursday, 7 November 2024



Callide



4
Early voting
centres

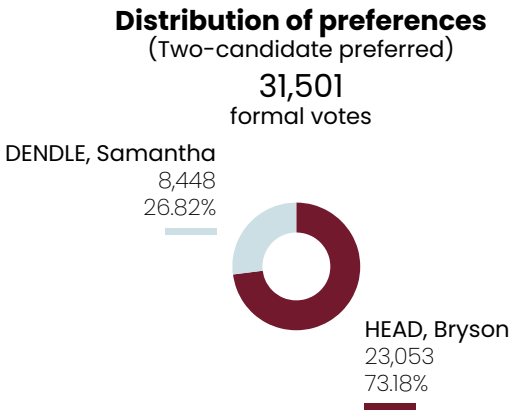
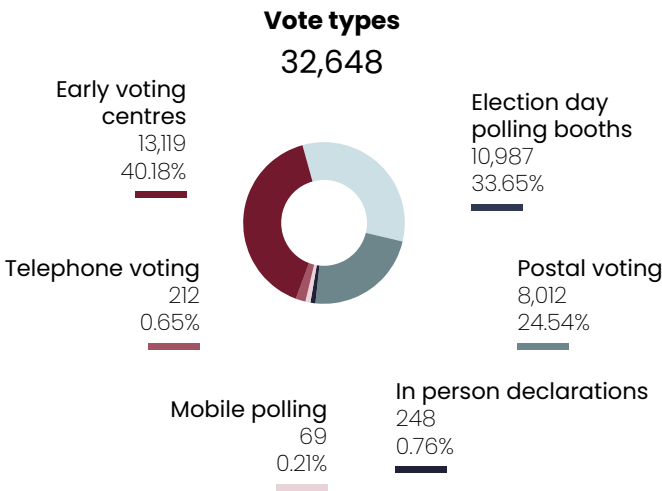
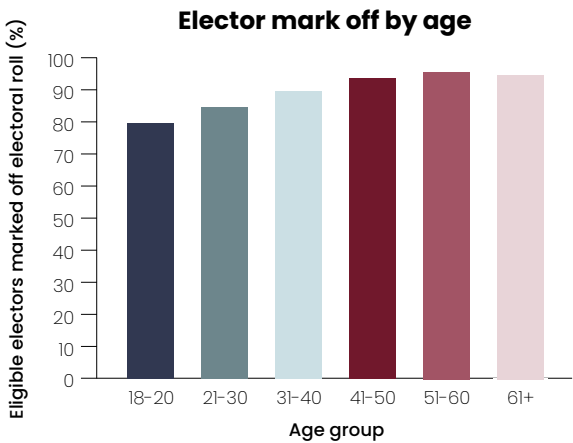
27
Election day
polling booths

Voter turnout
89.49%
88.24% in 2020

Rate of informality
3.51%
2.96% in 2020

Enrolment	
Total	36,482
Female	17,949
Male	18,509
Unspecified	24

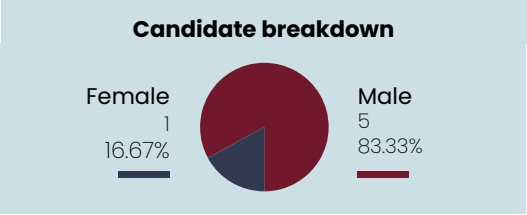
Total votes	
Total	32,648
Formal	31,501
Informal	1,147



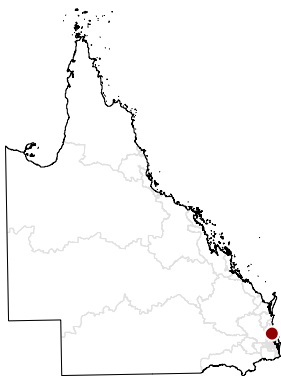
Returning Officer (RO): Casey Alsop
RO Office: Biloela Shoppingworld
Gladstone Road
Biloela QLD 4715

Candidates in ballot paper order	
1.	PASSANT Matthew QUEENSLAND GREENS
2.	O'CALLAGHAN Chris PAULINE HANSON'S ONE NATION QUEENSLAND DIVISION
3.	DENDLE Samantha AUSTRALIAN LABOR PARTY (STATE OF QUEENSLAND)
4.	HEAD Bryson LIBERAL NATIONAL PARTY OF QUEENSLAND
5.	WHITTLE John FAMILY FIRST QUEENSLAND
6.	SCOTT Duncan INDEPENDENT

Declared date: Friday, 1 November 2024



Caloundra



3
Early voting
centres

10
Election day
polling booths

Voter turnout
89.43%

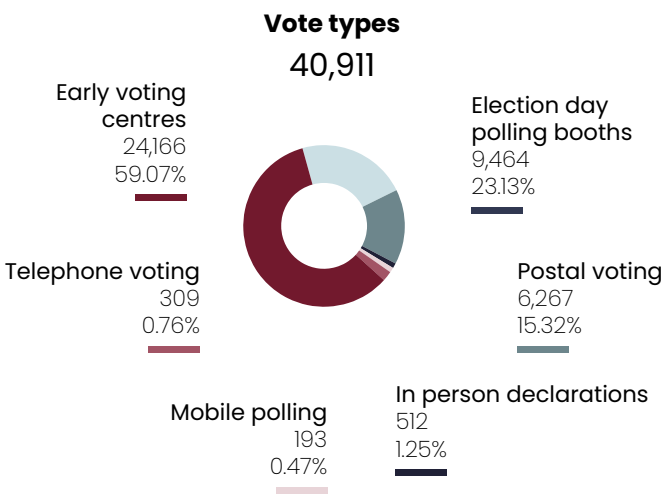
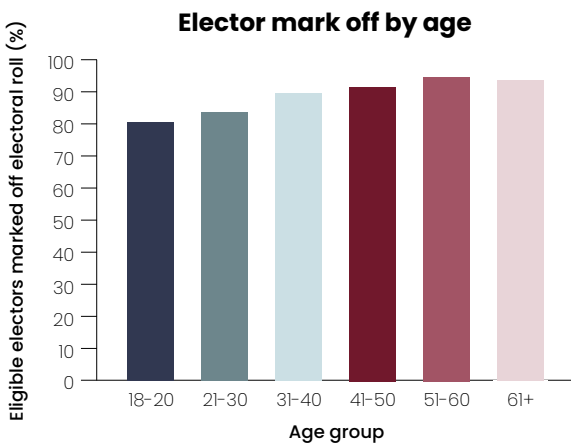
88.16% in 2020

Rate of informality
4.90%

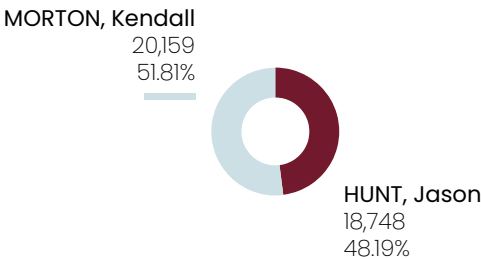
4.41% in 2020

Enrolment	
Total	45,747
Female	24,154
Male	21,563
Unspecified	30

Total votes	
Total	40,911
Formal	38,907
Informal	2,004



Distribution of preferences
(Two-candidate preferred)
38,907
formal votes



Returning Officer (RO): Graham Pitt
RO Office: 5 Development Court
Caloundra West QLD 4551

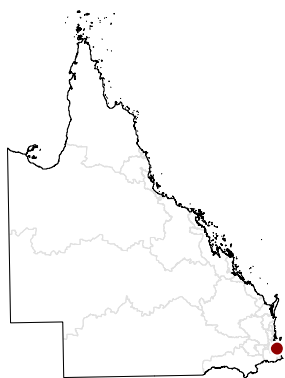
Candidates in ballot paper order

1. MORTON Kendall
LIBERAL NATIONAL PARTY OF QUEENSLAND
2. JESSOP Mike
INDEPENDENT
3. STORCH Ben
PAULINE HANSON'S ONE NATION QUEENSLAND DIVISION
4. HUNT Jason
AUSTRALIAN LABOR PARTY (STATE OF QUEENSLAND)
5. HIGGS Peta
QUEENSLAND GREENS
6. MARIKO Pamela
ANIMAL JUSTICE PARTY (QUEENSLAND)
7. MCMASTER Allison
LEGALISE CANNABIS QUEENSLAND (PARTY)

Declared date: Wednesday, 6 November 2024

Candidate breakdown





Capalaba

2
Early voting
centres

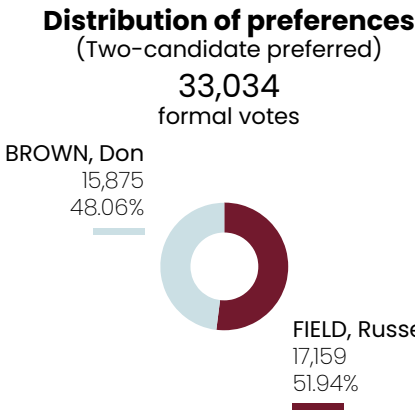
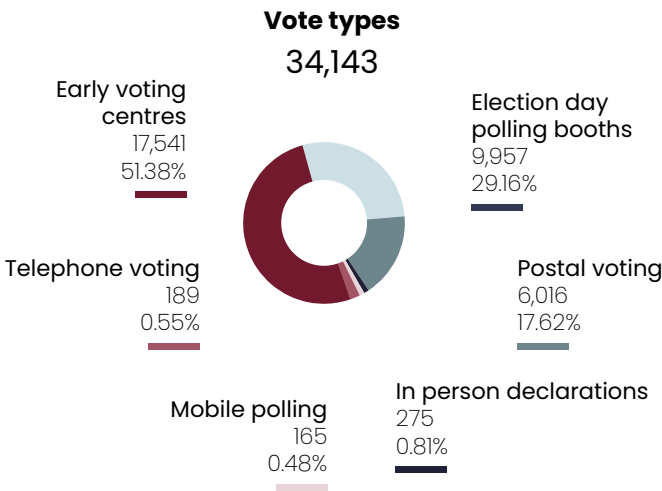
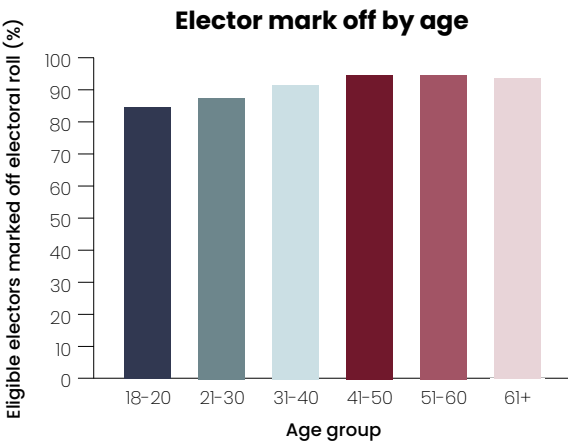
9
Election day
polling booths

Voter turnout
90.82%
90.37% in 2020

Rate of informality
3.25%
3.81% in 2020

Enrolment	
Total	37,596
Female	19,344
Male	18,218
Unspecified	34

Total votes	
Total	34,143
Formal	33,034
Informal	1,109

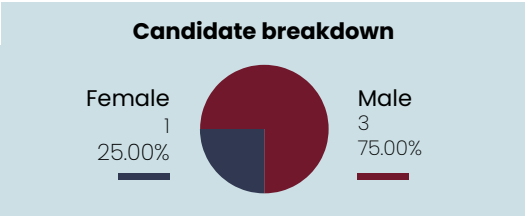


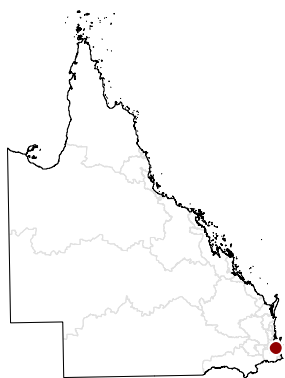
Returning Officer (RO): Jennifer Meizer
RO Office: Unit 1, 38-44 Enterprise Street
Cleveland QLD 4163

Candidates in ballot paper order

1. WESTON Donna
QUEENSLAND GREENS
2. SCHMID David
PAULINE HANSON'S ONE NATION QUEENSLAND DIVISION
3. BROWN Don
AUSTRALIAN LABOR PARTY (STATE OF QUEENSLAND)
4. FIELD Russell
LIBERAL NATIONAL PARTY OF QUEENSLAND

Declared date: Tuesday, 5 November 2024





Chatsworth

2
Early voting
centres

8
Election day
polling booths

Voter turnout
91.85%

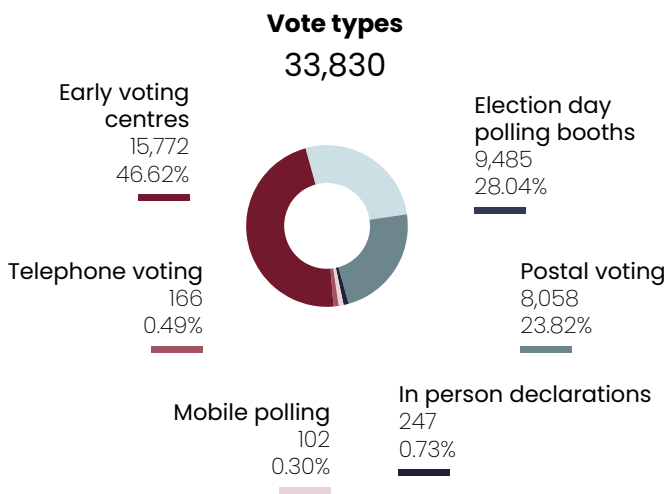
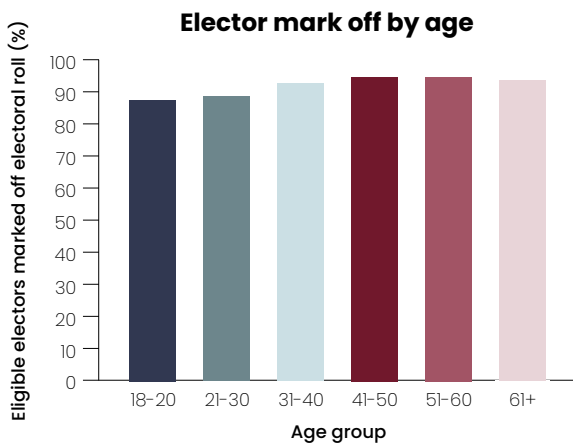
90.75% in 2020

Rate of informality
2.61%

2.47% in 2020

Enrolment	
Total	36,830
Female	19,217
Male	17,586
Unspecified	27

Total votes	
Total	33,830
Formal	32,946
Informal	884

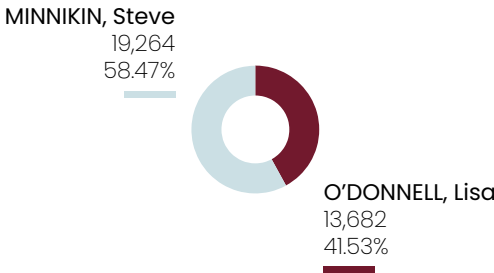


Candidates in ballot paper order

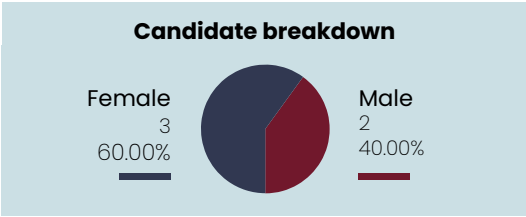
1. MINNIKIN Steve
LIBERAL NATIONAL PARTY OF QUEENSLAND
2. CAMPBELL Eliza
FAMILY FIRST QUEENSLAND
3. SMART James
QUEENSLAND GREENS
4. O'DONNELL Lisa
AUSTRALIAN LABOR PARTY (STATE OF QUEENSLAND)
5. HARTE Jasmine
PAULINE HANSON'S ONE NATION QUEENSLAND DIVISION

Declared date: Friday, 1 November 2024

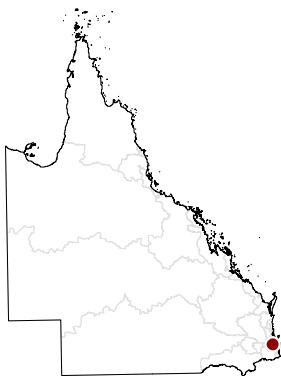
Distribution of preferences
(Two-candidate preferred)
32,946
formal votes



Returning Officer (RO): Louise Callaghan
RO Office: Shops 1009 & 1012, Westfield Carindale, 1151 Creek Road Carindale QLD 4152



Clayfield



2
Early voting
centres

11
Election day
polling booths

Voter turnout
89.36%

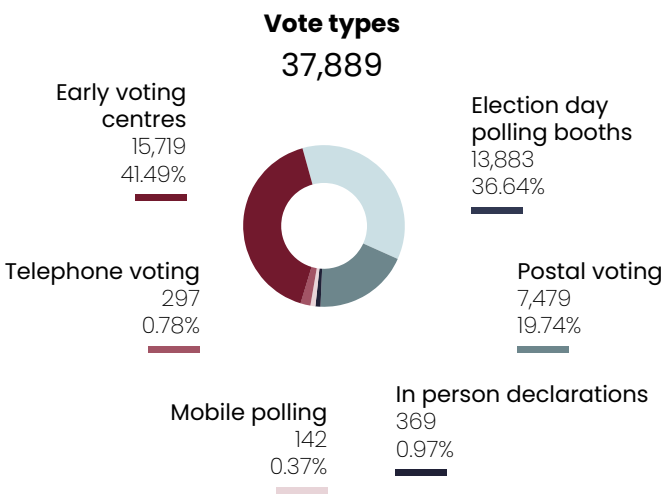
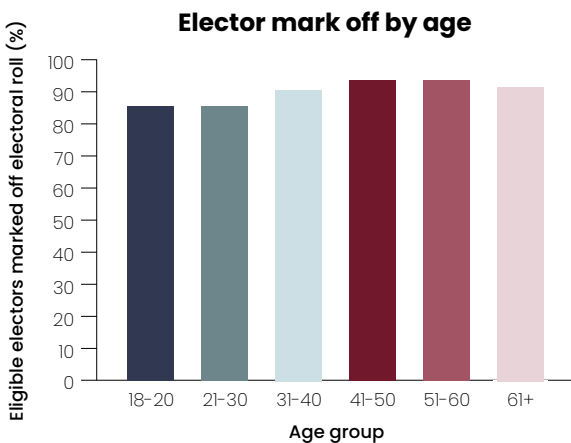
88.36% in 2020

Rate of informality
2.00%

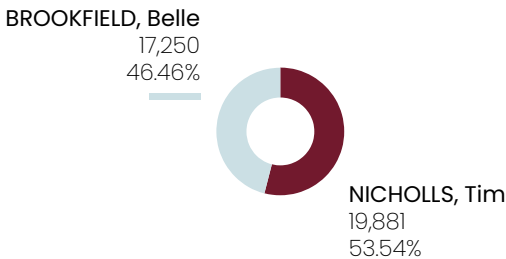
2.02% in 2020

Enrolment	
Total	42,400
Female	21,680
Male	20,650
Unspecified	70

Total votes	
Total	37,889
Formal	37,131
Informal	758



Distribution of preferences
(Two-candidate preferred)
37,131
formal votes



Returning Officer (RO): Renata Clarke
RO Office: Unit 5, 34 Navigator Place
Hendra QLD 4011

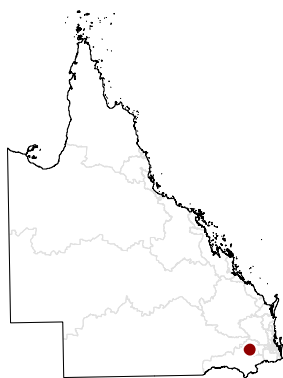
Candidates in ballot paper order

1. MAYER Jaimyn
QUEENSLAND GREENS
2. BUICK Nick
LIBERTARIAN PARTY OF QUEENSLAND
3. BROOKFIELD Belle
AUSTRALIAN LABOR PARTY (STATE OF QUEENSLAND)
4. NICHOLLS Tim
LIBERAL NATIONAL PARTY OF QUEENSLAND
5. WILDE Michelle
PAULINE HANSON'S ONE NATION QUEENSLAND DIVISION

Declared date: Thursday, 7 November 2024

Candidate breakdown





Condamine

4
Early voting
centres

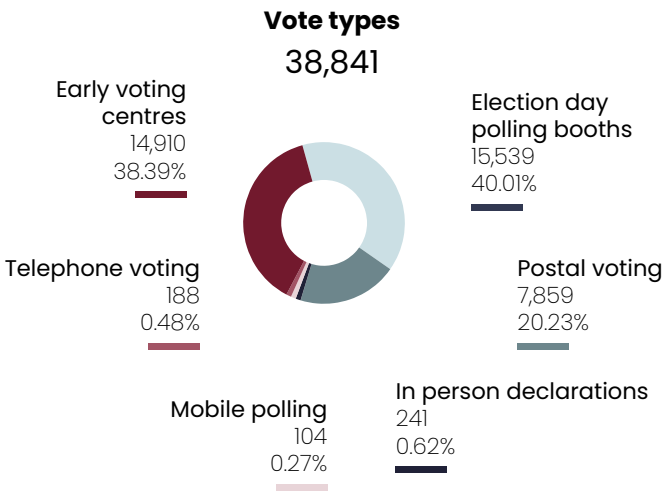
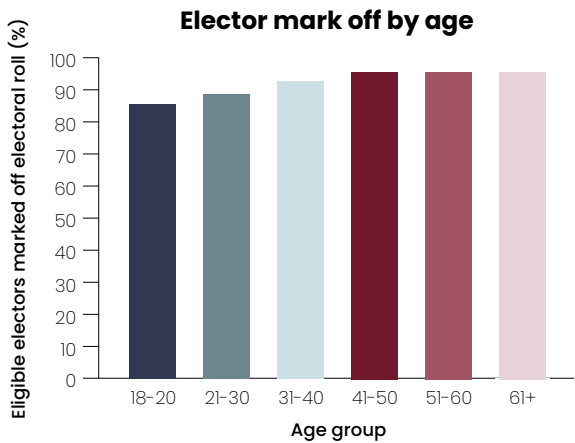
28
Election day
polling booths

Voter turnout
91.92%
91.79% in 2020

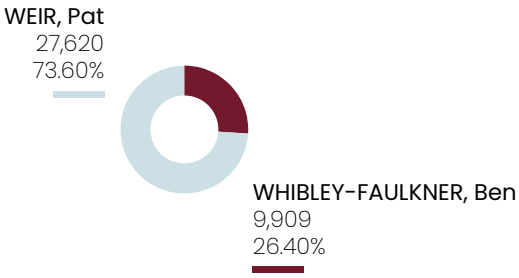
Rate of informality
3.38%
2.86% in 2020

Enrolment	
Total	42,253
Female	21,327
Male	20,906
Unspecified	20

Total votes	
Total	38,841
Formal	37,529
Informal	1,312



Distribution of preferences
(Two-candidate preferred)
37,529
formal votes

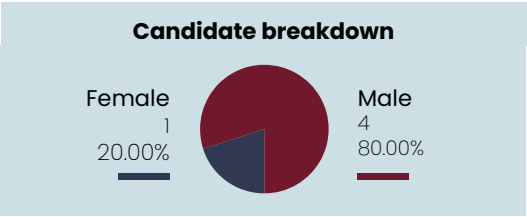


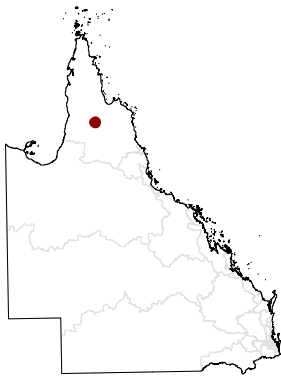
Returning Officer (RO): Tania Scherf
RO Office: 40 Sowden Street
Drayton QLD 4350

Candidates in ballot paper order

- 1. WEIR Pat
LIBERAL NATIONAL PARTY OF QUEENSLAND
- 2. PARKER Ellisa
QUEENSLAND GREENS
- 3. WHIBLEY-FAULKNER Ben
AUSTRALIAN LABOR PARTY (STATE OF QUEENSLAND)
- 4. HARLAND Clay
PAULINE HANSON'S ONE NATION QUEENSLAND DIVISION
- 5. HUGHES Alan
FAMILY FIRST QUEENSLAND

Declared date: Tuesday, 29 October 2024





Cook

5
Early voting
centres

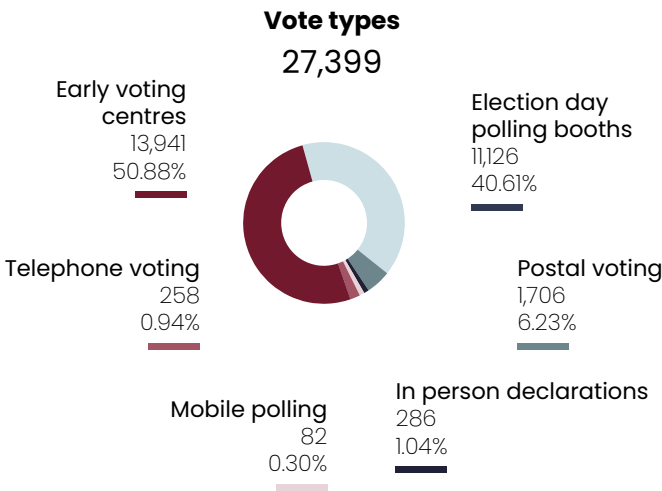
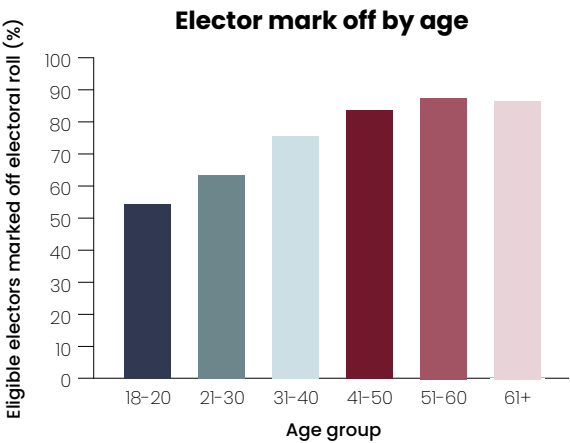
24
Election day
polling booths

Voter turnout
74.88%
79.79% in 2020

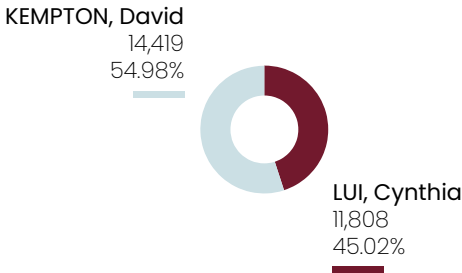
Rate of informality
4.28%
4.31% in 2020

Enrolment	
Total	36,590
Female	18,199
Male	18,369
Unspecified	22

Total votes	
Total	27,399
Formal	26,227
Informal	1,172



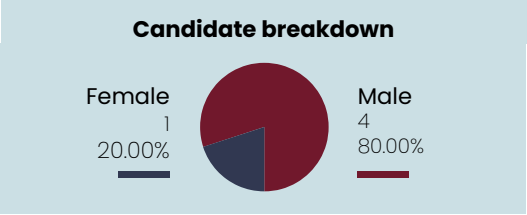
Distribution of preferences
(Two-candidate preferred)
26,227
formal votes

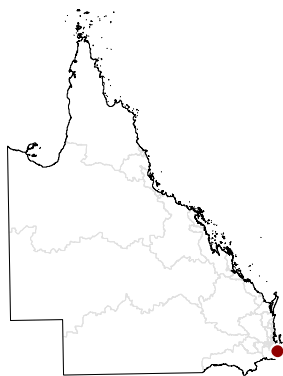


Returning Officer (RO): Natalie Beattie
RO Office: Cedric Davies Community Hub
Function Hall, 43 Anzac Avenue
Mareeba QLD 4880

Candidates in ballot paper order	
1.	AMOS Duane (Mossy) KATTER'S AUSTRALIAN PARTY (KAP)
2.	KEMPTON David LIBERAL NATIONAL PARTY OF QUEENSLAND
3.	LUI Cynthia AUSTRALIAN LABOR PARTY (STATE OF QUEENSLAND)
4.	CAMPION Peter PAULINE HANSON'S ONE NATION QUEENSLAND DIVISION
5.	MILLER Troy QUEENSLAND GREENS

Declared date: Thursday, 7 November 2024





Coomera

2
Early voting
centres

13
Election day
polling booths

Voter turnout
84.03%

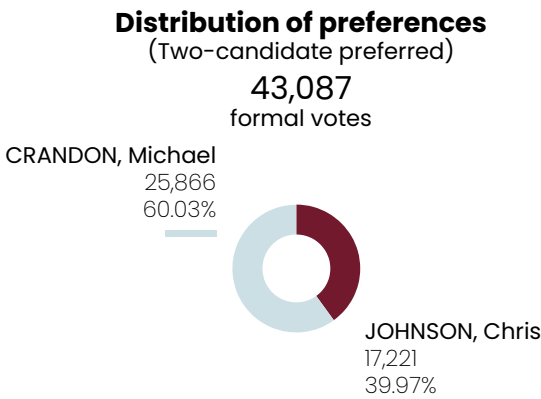
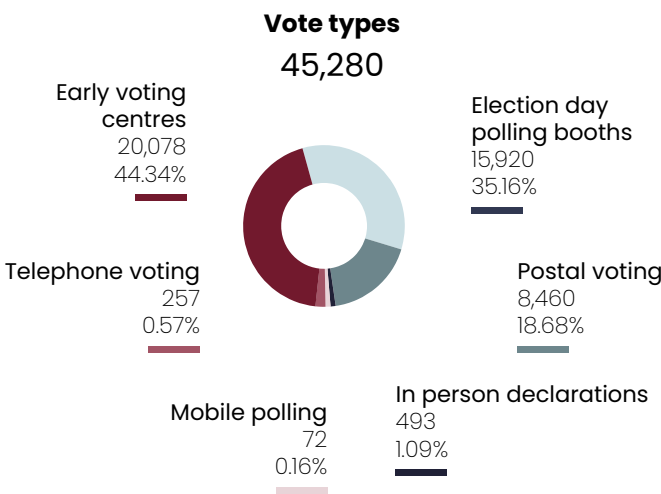
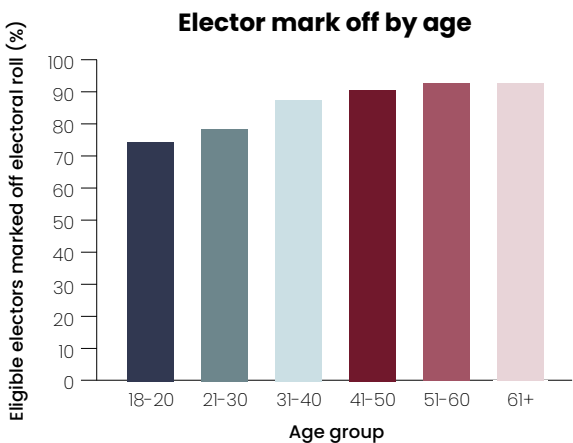
84.33% in 2020

Rate of informality
4.84%

4.90% in 2020

Enrolment	
Total	53,886
Female	27,639
Male	26,199
Unspecified	48

Total votes	
Total	45,280
Formal	43,087
Informal	2,193

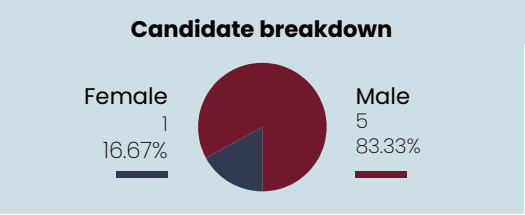


Returning Officer (RO): Wayne Swile
RO Office: T3, 15 City Centre Drive
Upper Coomera QLD 4209

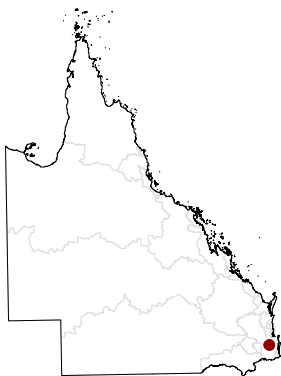
Candidates in ballot paper order

1.	O'BRIEN Nathan	FAMILY FIRST QUEENSLAND
2.	LUYKEN Suzette	LEGALISE CANNABIS QUEENSLAND (PARTY)
3.	CRANDON Michael	LIBERAL NATIONAL PARTY OF QUEENSLAND
4.	FLETCHER Stuart	QUEENSLAND GREENS
5.	JOHNSON Chris	AUSTRALIAN LABOR PARTY (STATE OF QUEENSLAND)
6.	MUIR Nick	PAULINE HANSON'S ONE NATION QUEENSLAND DIVISION

Declared date: Wednesday, 6 November 2024



Cooper



2
Early voting
centres

13
Election day
polling booths

Voter turnout
91.74%

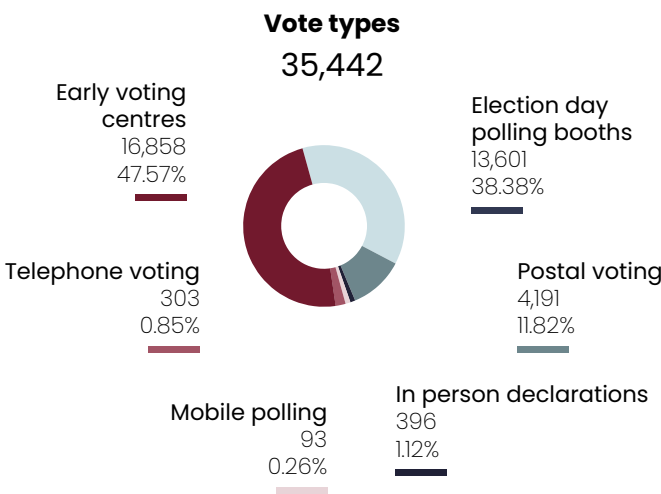
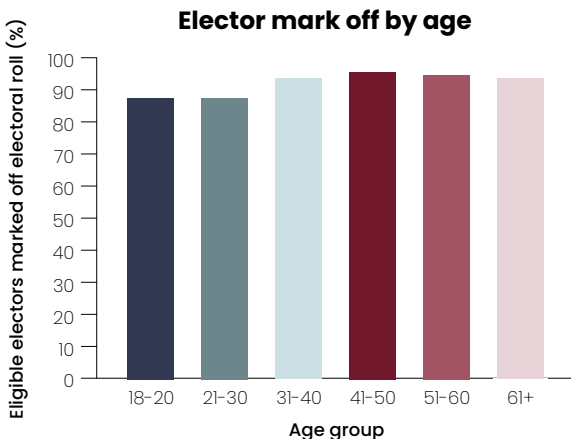
91.45% in 2020

Rate of informality
1.77%

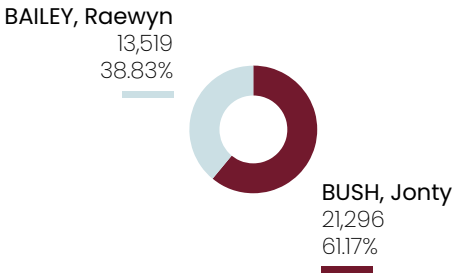
1.30% in 2020

Enrolment	
Total	38,635
Female	19,799
Male	18,757
Unspecified	79

Total votes	
Total	35,442
Formal	34,815
Informal	627



Distribution of preferences
(Two-candidate preferred)
34,815
formal votes



Returning Officer (RO): Brenda Clarke
RO Office: Tenancy 1, 20-30 Harry Street
Ashgrove QLD 4060

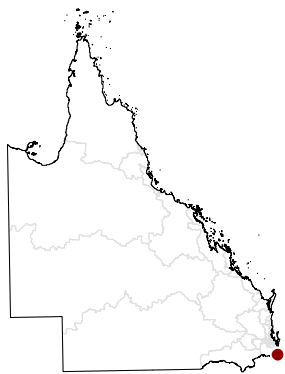
Candidates in ballot paper order

1. BAILEY Raewyn
LIBERAL NATIONAL PARTY OF QUEENSLAND
2. VENTNOR Susan
PAULINE HANSON'S ONE NATION QUEENSLAND DIVISION
3. GALLEHAWK Donna
FAMILY FIRST QUEENSLAND
4. BUSH Jonty
AUSTRALIAN LABOR PARTY (STATE OF QUEENSLAND)
5. WINSTON-ALLOM Katinka
QUEENSLAND GREENS

Declared date: Monday, 4 November 2024

Candidate breakdown





Currumbin

2
Early voting
centres

11
Election day
polling booths

Voter turnout
84.38%

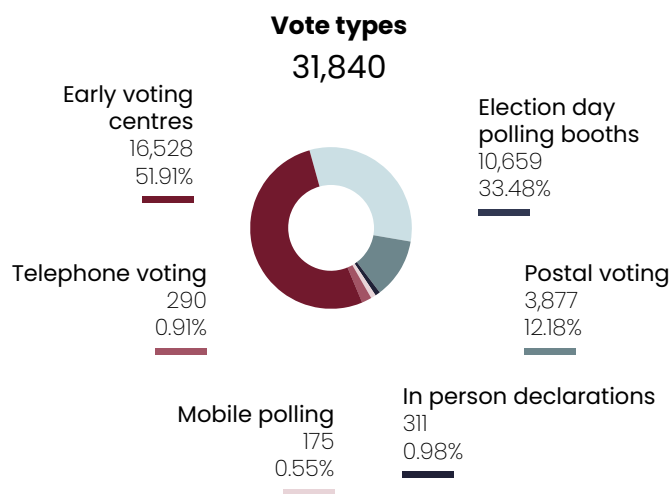
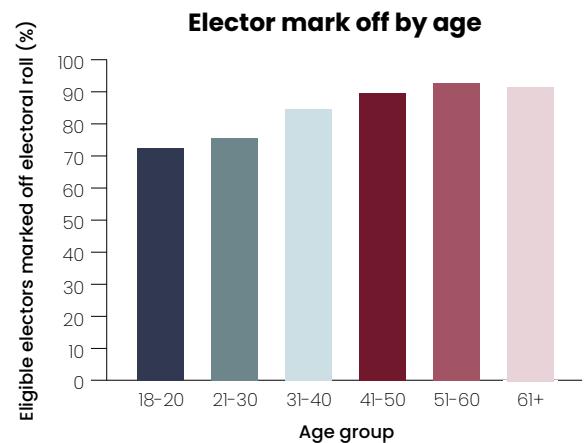
86.44% in 2020

Rate of informality
5.97%

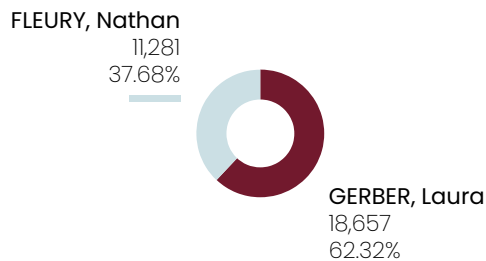
4.66% in 2020

Enrolment	
Total	37,734
Female	19,480
Male	18,224
Unspecified	30

Total votes	
Total	31,840
Formal	29,938
Informal	1,902



Distribution of preferences
(Two-candidate preferred)
29,938
formal votes



Returning Officer (RO): Susan Beame
RO Office: 3 Hayter Street
Currumbin Waters QLD 4223

Candidates in ballot paper order

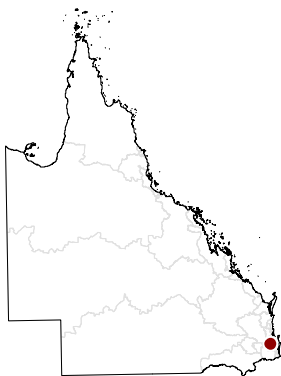
1. FLEURY Nathan
AUSTRALIAN LABOR PARTY (STATE OF QUEENSLAND)
2. DOWN Kathleen Therese
INDEPENDENT
3. SMITH Braden
QUEENSLAND GREENS
4. TOTENHOFER David
FAMILY FIRST QUEENSLAND
5. GUNSON Angela
PAULINE HANSON'S ONE NATION QUEENSLAND DIVISION
6. GERBER Laura
LIBERAL NATIONAL PARTY OF QUEENSLAND
7. HORSBURGH Jennifer
ANIMAL JUSTICE PARTY (QUEENSLAND)

Declared date: Thursday, 7 November 2024

Candidate breakdown



Everton



2
Early voting
centres

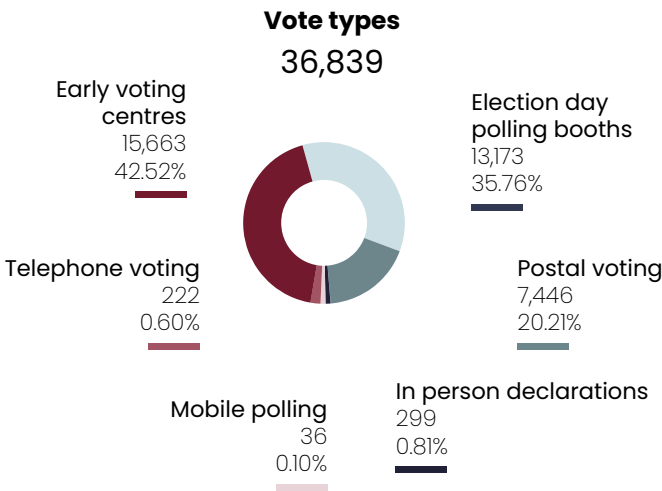
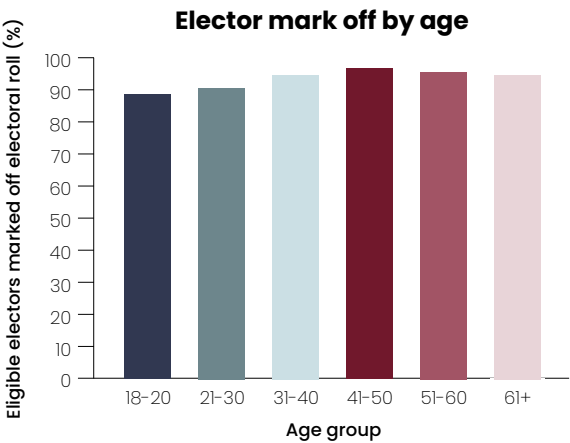
12
Election day
polling booths

Voter turnout 92.70%
92.04% in 2020

Rate of informality 2.74%
2.26% in 2020

Enrolment	
Total	39,738
Female	20,415
Male	19,289
Unspecified	34

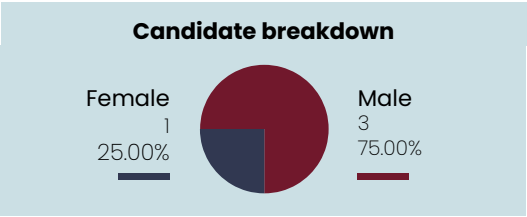
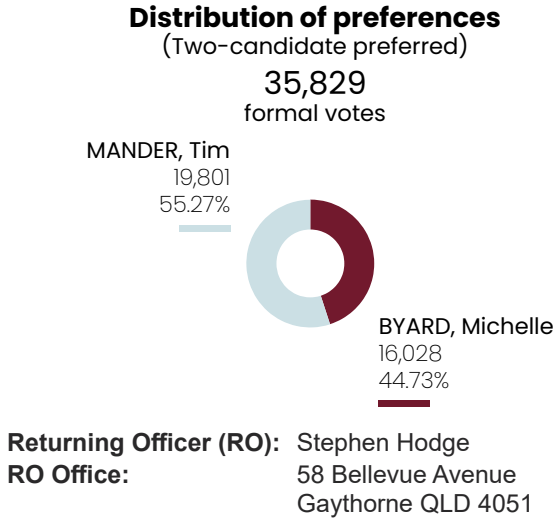
Total votes	
Total	36,839
Formal	35,829
Informal	1,010

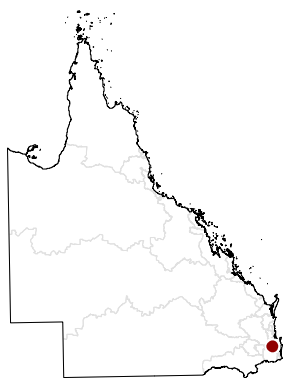


Candidates in ballot paper order

1.	BUCHBACH Alan	PAULINE HANSON'S ONE NATION QUEENSLAND DIVISION
2.	MANDER Tim	LIBERAL NATIONAL PARTY OF QUEENSLAND
3.	MCDOWALL Brent	QUEENSLAND GREENS
4.	BYARD Michelle	AUSTRALIAN LABOR PARTY (STATE OF QUEENSLAND)

Declared date: Monday, 4 November 2024





Ferny Grove

2
Early voting
centres

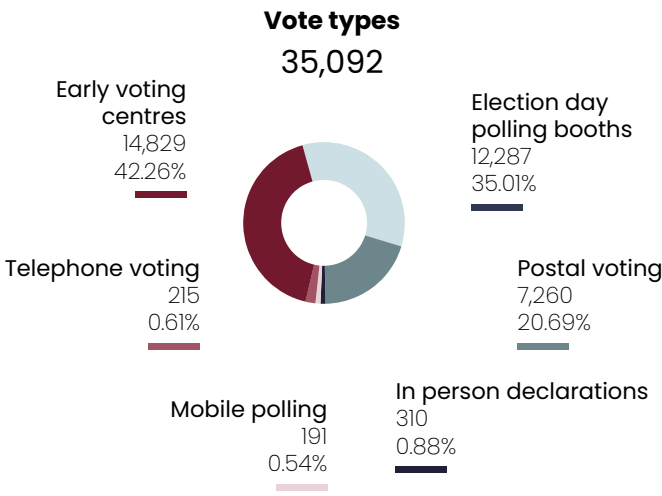
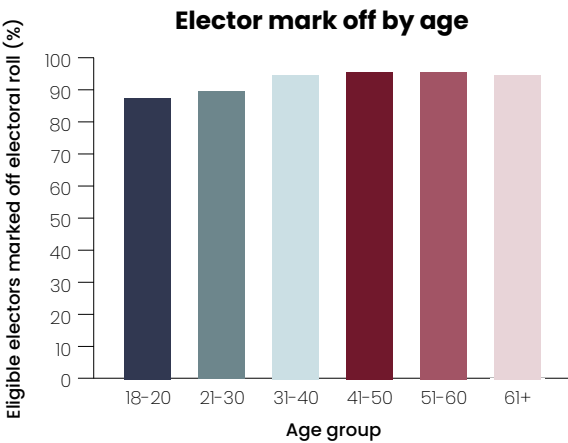
13
Election day
polling booths

Voter turnout
92.31%
91.64% in 2020

Rate of informality
2.36%
2.62% in 2020

Enrolment	
Total	38,017
Female	19,432
Male	18,534
Unspecified	51

Total votes	
Total	35,092
Formal	34,264
Informal	828

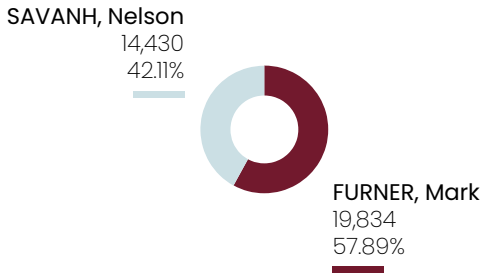


Candidates in ballot paper order

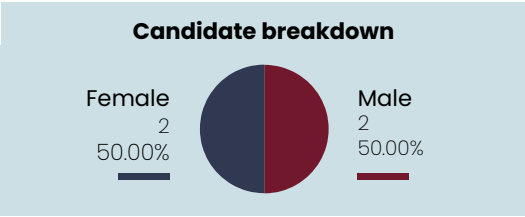
1.	SAVANH Nelson	LIBERAL NATIONAL PARTY OF QUEENSLAND
2.	SWANNER Leonie	PAULINE HANSON'S ONE NATION QUEENSLAND DIVISION
3.	FURNER Mark	AUSTRALIAN LABOR PARTY (STATE OF QUEENSLAND)
4.	MCAULAY Elizabeth	QUEENSLAND GREENS

Declared date: Monday, 4 November 2024

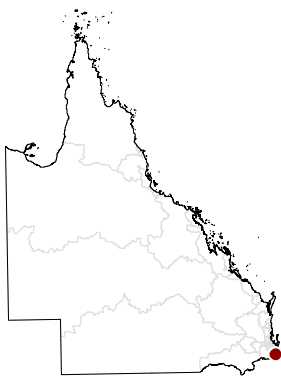
Distribution of preferences
(Two-candidate preferred)
34,264
formal votes



Returning Officer (RO): Graham Meiklejohn
RO Office: Tenancy A, 65 Gilston Street
Keperra QLD 4054



Gaven



2
Early voting
centres

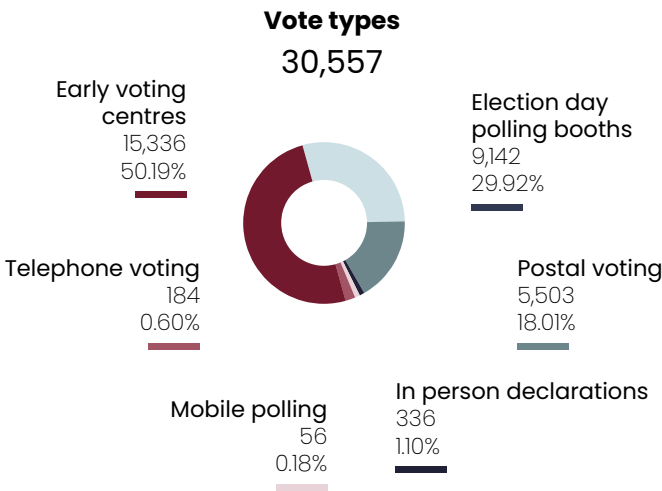
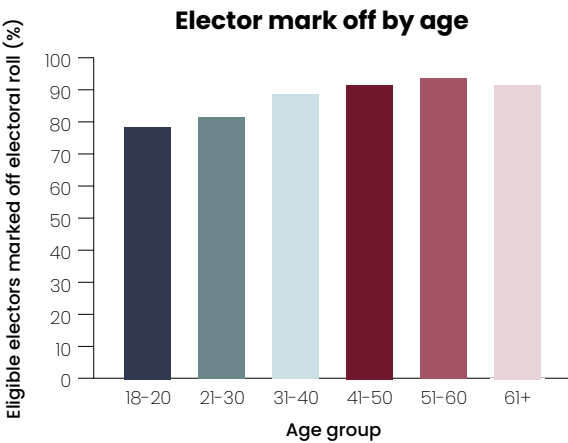
8
Election day
polling booths

Voter turnout 87.33%
86.72% in 2020

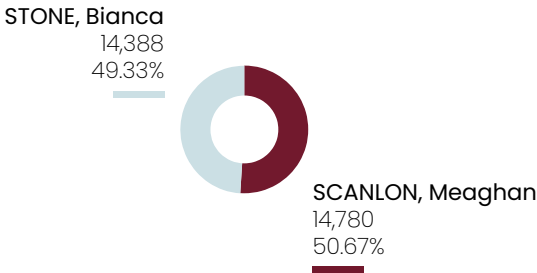
Rate of informality 4.55%
4.95% in 2020

Enrolment	
Total	34,992
Female	18,040
Male	16,922
Unspecified	30

Total votes	
Total	30,557
Formal	29,168
Informal	1,389



Distribution of preferences
(Two-candidate preferred)
29,168
formal votes

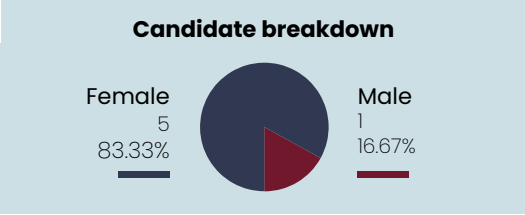


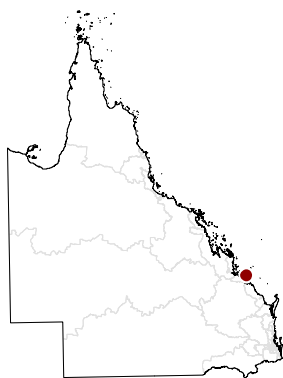
Returning Officer (RO): Debbie Rowe
RO Office: 14 Spencer Road
Nerang QLD 4211

Candidates in ballot paper order

1.	STONE Bianca	LIBERAL NATIONAL PARTY OF QUEENSLAND
2.	SPAIN Sally	QUEENSLAND GREENS
3.	REID Ian	FAMILY FIRST QUEENSLAND
4.	ROACH Sandy	PAULINE HANSON'S ONE NATION QUEENSLAND DIVISION
5.	SCANLON Meaghan	AUSTRALIAN LABOR PARTY (STATE OF QUEENSLAND)
6.	PORTER Jenelle	LEGALISE CANNABIS QUEENSLAND (PARTY)

Declared date: Wednesday, 6 November 2024





Gladstone

2
Early voting
centres

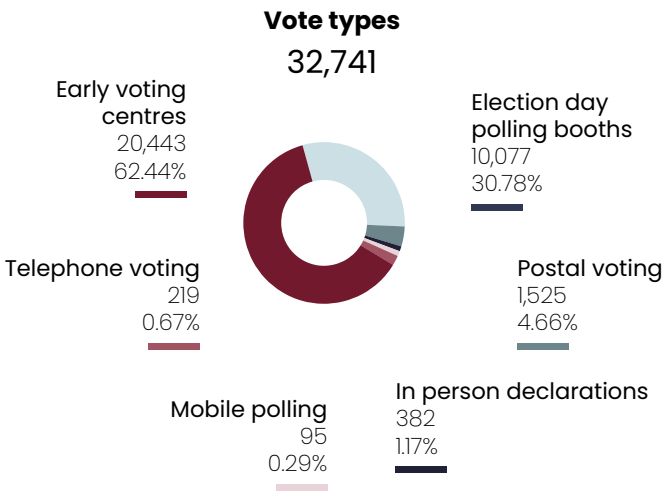
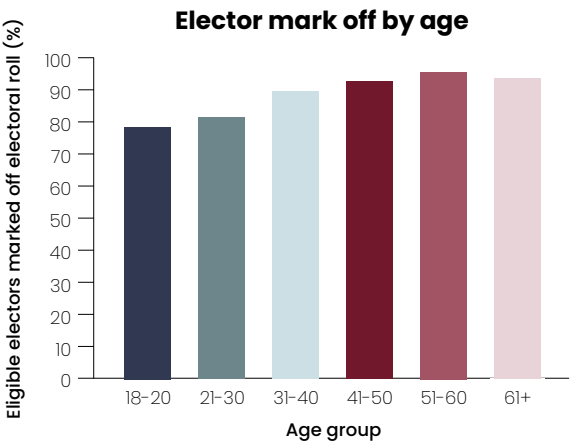
12
Election day
polling booths

Voter turnout 88.17%
87.95% in 2020

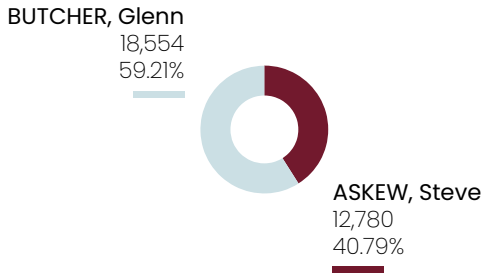
Rate of informality 4.30%
3.13% in 2020

Enrolment	
Total	37,135
Female	18,338
Male	18,770
Unspecified	27

Total votes	
Total	32,741
Formal	31,334
Informal	1,407



Distribution of preferences
(Two-candidate preferred)
31,334
formal votes

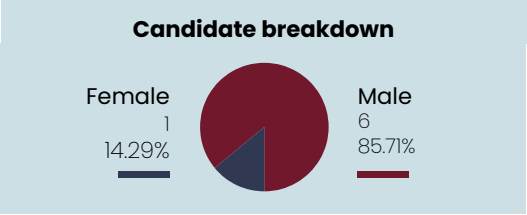


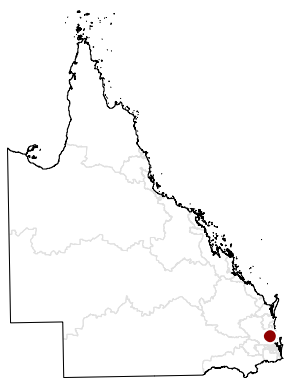
Returning Officer (RO): Mark Larney
RO Office: 7-9 Goondoon Street
Gladstone Central QLD 4680

Candidates in ballot paper order

1.	JACKSON Andrew	PAULINE HANSON'S ONE NATION QUEENSLAND DIVISION
2.	PETT Beau	QUEENSLAND GREENS
3.	CORCORAN Brianna	LEGALISE CANNABIS QUEENSLAND (PARTY)
4.	HERRING Christopher	FAMILY FIRST QUEENSLAND
5.	PETERSON Murray	INDEPENDENT
6.	BUTCHER Glenn	AUSTRALIAN LABOR PARTY (STATE OF QUEENSLAND)
7.	ASKEW Steve	LIBERAL NATIONAL PARTY OF QUEENSLAND

Declared date: Thursday, 7 November 2024





Glass House

3
Early voting
centres

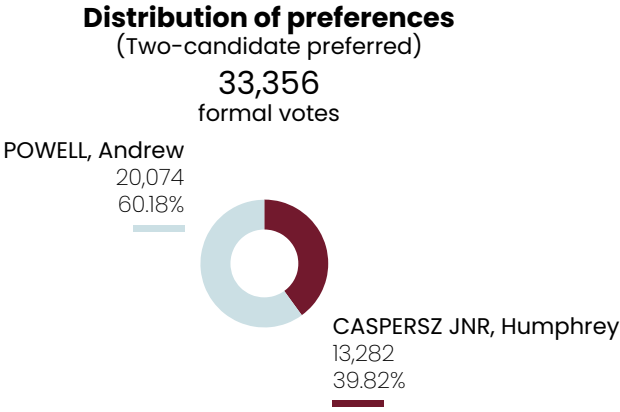
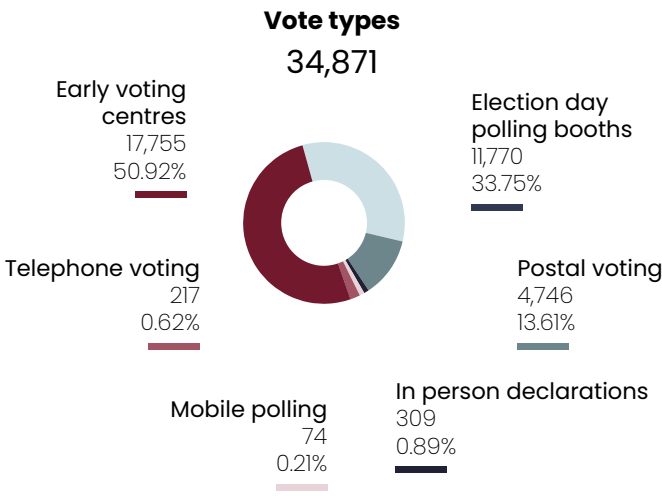
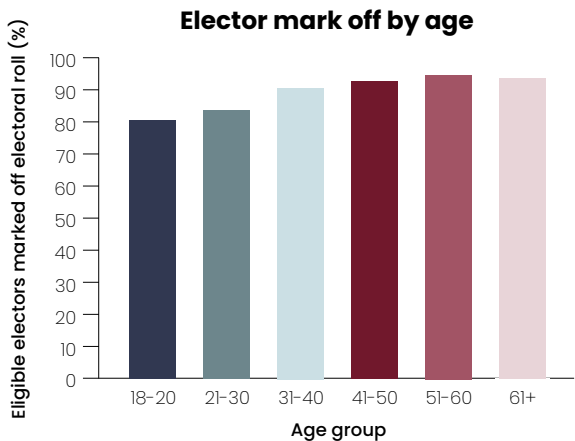
17
Election day
polling booths

Voter turnout 89.77%
90.74% in 2020

Rate of informality 4.34%
3.43% in 2020

Enrolment	
Total	38,843
Female	19,830
Male	18,979
Unspecified	34

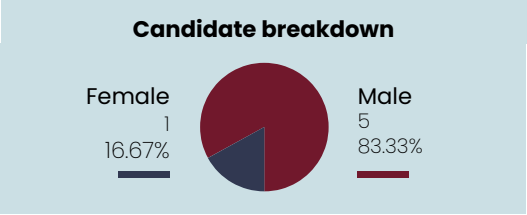
Total votes	
Total	34,871
Formal	33,356
Informal	1,515

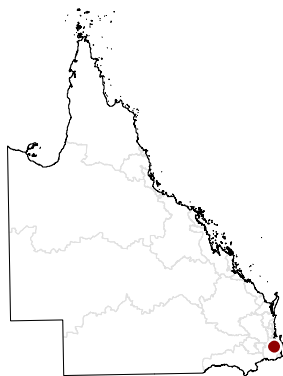


Returning Officer (RO): Lani Mercer
RO Office: Shop 47-49 Caboolture Square
60-78 King Street
Caboolture QLD 4510

Candidates in ballot paper order	
1.	FARR Adam PAULINE HANSON'S ONE NATION QUEENSLAND DIVISION
2.	HALLCROFT Timothy LEGALISE CANNABIS QUEENSLAND (PARTY)
3.	POWELL Andrew LIBERAL NATIONAL PARTY OF QUEENSLAND
4.	CASPERSZ JNR Humphrey AUSTRALIAN LABOR PARTY (STATE OF QUEENSLAND)
5.	MCLEAN Andrew QUEENSLAND GREENS
6.	BOLITHO Bronwen FAMILY FIRST QUEENSLAND

Declared date: Thursday, 7 November 2024





Greenslopes

2
Early voting
centres

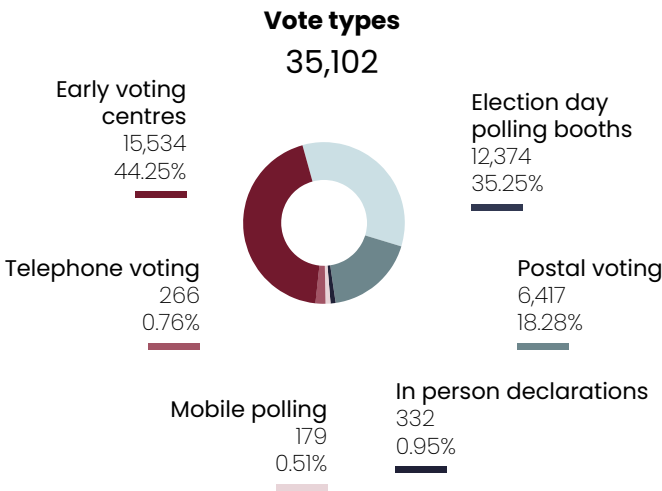
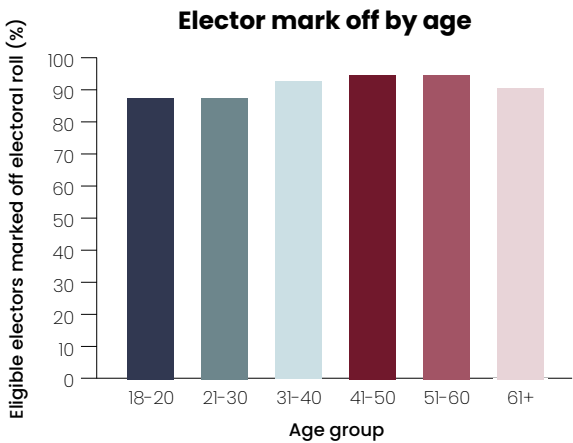
11
Election day
polling booths

Voter turnout
90.60%
88.63% in 2020

Rate of informality
2.19%
1.93% in 2020

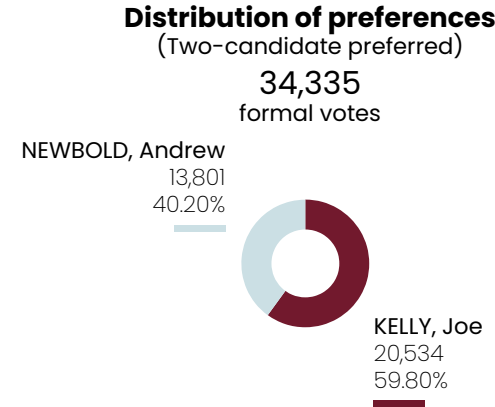
Enrolment	
Total	38,742
Female	20,077
Male	18,579
Unspecified	86

Total votes	
Total	35,102
Formal	34,335
Informal	767

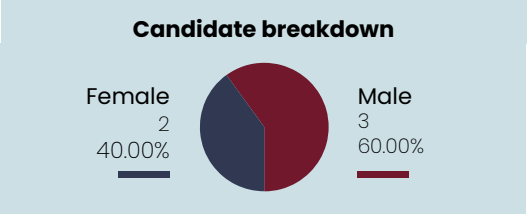


Candidates in ballot paper order	
1.	NEWBOLD Andrew LIBERAL NATIONAL PARTY OF QUEENSLAND
2.	WHITE Rebecca QUEENSLAND GREENS
3.	KELLY Joe AUSTRALIAN LABOR PARTY (STATE OF QUEENSLAND)
4.	DAVIS Karine FAMILY FIRST QUEENSLAND
5.	DICKSON Hugh PAULINE HANSON'S ONE NATION QUEENSLAND DIVISION

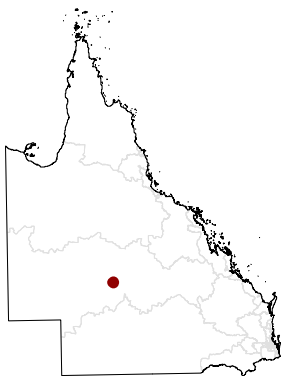
Declared date: Wednesday, 6 November 2024



Returning Officer (RO): David Gardner
RO Office: Unit 1, 1129 Stanley Street East
Coorparoo QLD 4151



Gregory



3
Early voting
centres

18
Election day
polling booths

Voter turnout
83.90%

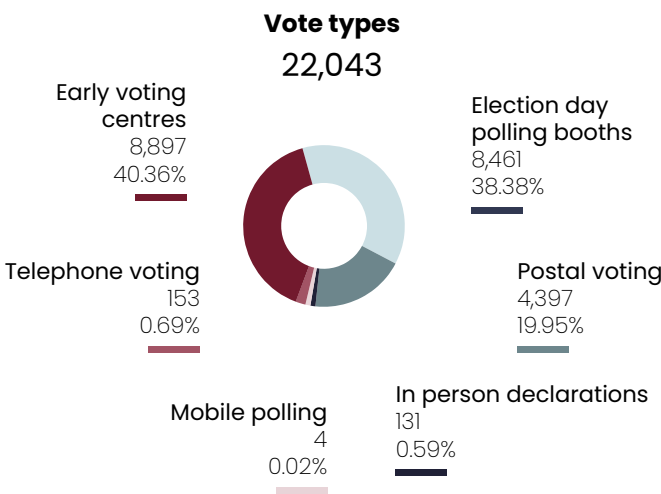
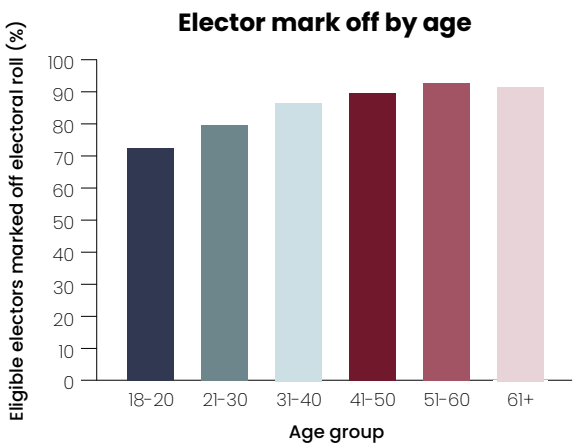
85.74% in 2020

Rate of informality
3.15%

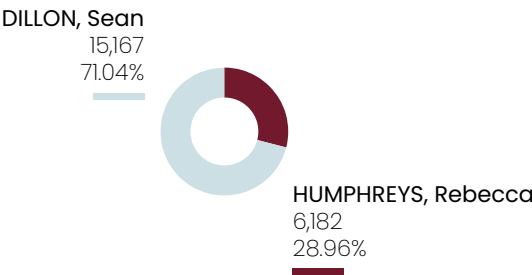
2.72% in 2020

Enrolment	
Total	26,272
Female	12,832
Male	13,423
Unspecified	17

Total votes	
Total	22,043
Formal	21,349
Informal	694



Distribution of preferences
(Two-candidate preferred)
21,349
formal votes



Returning Officer (RO): Kirstie Olive
RO Office: Shop 1, 7 Macaulay Road
Emerald QLD 4720

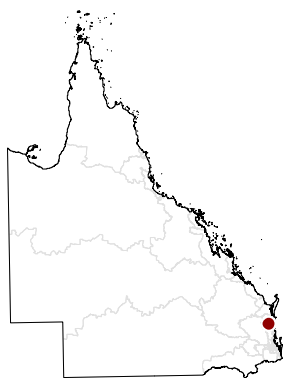
Candidates in ballot paper order

1. **DILLON Sean**
LIBERAL NATIONAL PARTY OF QUEENSLAND
2. **ELLISON Michael**
PAULINE HANSON'S ONE NATION QUEENSLAND DIVISION
3. **HUMPHREYS Rebecca**
AUSTRALIAN LABOR PARTY (STATE OF QUEENSLAND)
4. **ACKERMAN Eli-Leigh**
QUEENSLAND GREENS
5. **CAMPBELL John**
FAMILY FIRST QUEENSLAND

Declared date: Friday, 1 November 2024

Candidate breakdown





Gympie

1
Early voting
centres

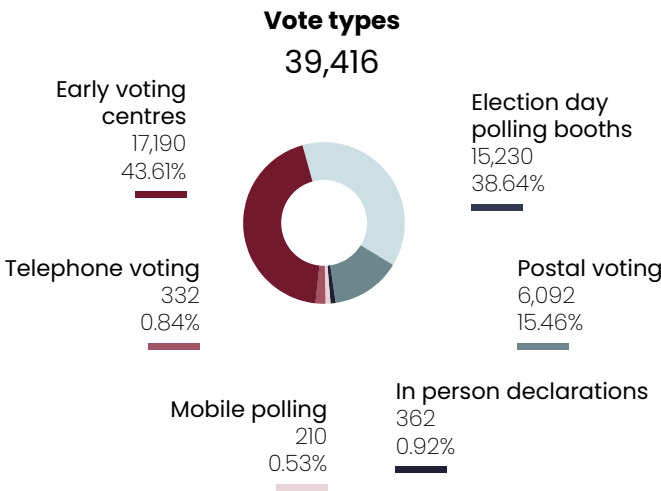
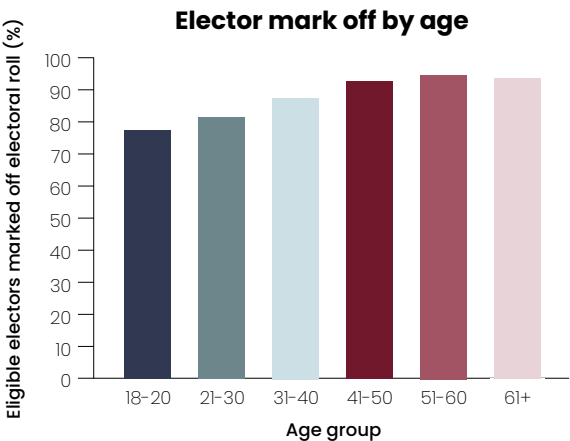
24
Election day
polling booths

Voter turnout 89.06%
89.03% in 2020

Rate of informality 4.21%
4.81% in 2020

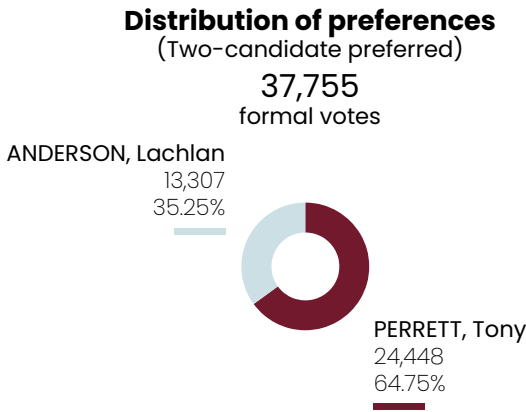
Enrolment	
Total	44,258
Female	22,394
Male	21,831
Unspecified	33

Total votes	
Total	39,416
Formal	37,755
Informal	1,661

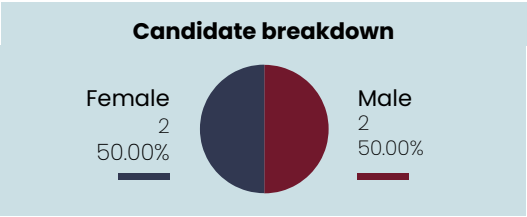


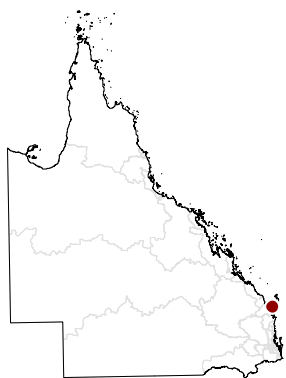
Candidates in ballot paper order

1.	MCCALLUM Katy	PAULINE HANSON'S ONE NATION QUEENSLAND DIVISION
2.	ANDERSON Lachlan	AUSTRALIAN LABOR PARTY (STATE OF QUEENSLAND)
3.	PERRETT Tony	LIBERAL NATIONAL PARTY OF QUEENSLAND
4.	BUHSE Emma	QUEENSLAND GREENS



Returning Officer (RO): Chris Blignaut
RO Office: Gympie Senior Citizens Centre
40 Mellor Street, Gympie QLD 4570





Hervey Bay

2
Early voting
centres

8
Election day
polling booths

Voter turnout
88.57%

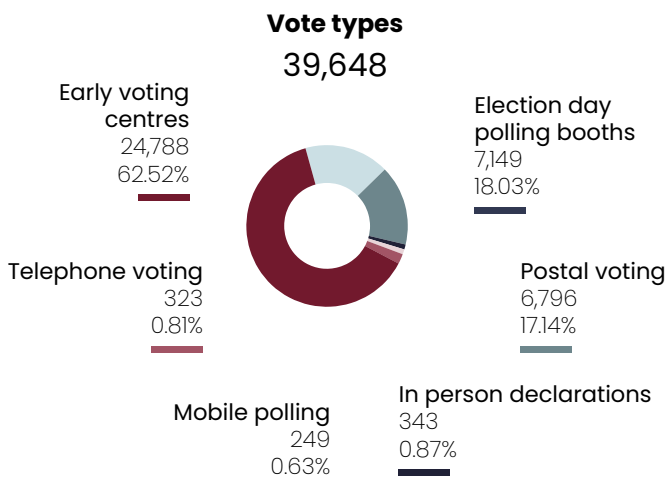
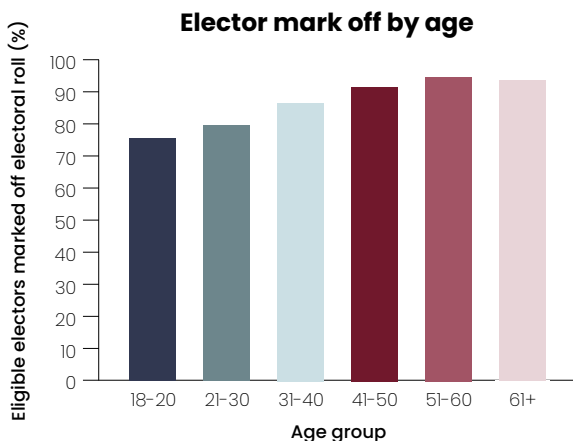
88.64% in 2020

Rate of informality
3.66%

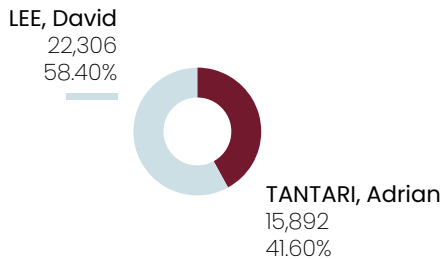
3.55% in 2020

Enrolment	
Total	44,763
Female	23,582
Male	21,155
Unspecified	26

Total votes	
Total	39,648
Formal	38,198
Informal	1,450



Distribution of preferences
(Two-candidate preferred)
38,198
formal votes



Returning Officer (RO): Michael Hardy
RO Office: 122 Boat Harbour Drive
Pialba QLD 4655

Candidates in ballot paper order

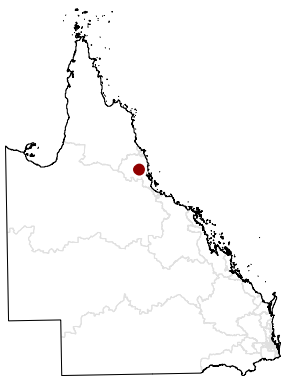
1. KNIPE Jeff
LEGALISE CANNABIS QUEENSLAND (PARTY)
2. LEE David
LIBERAL NATIONAL PARTY OF QUEENSLAND
3. HENDRY Quinn
PAULINE HANSON'S ONE NATION QUEENSLAND DIVISION
4. WALSH Pat
QUEENSLAND GREENS
5. TANTARI Adrian
AUSTRALIAN LABOR PARTY (STATE OF QUEENSLAND)

Declared date: Friday, 1 November 2024

Candidate breakdown



Hill



4
Early voting
centres

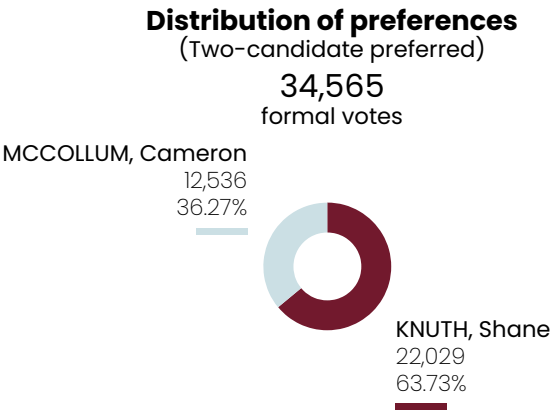
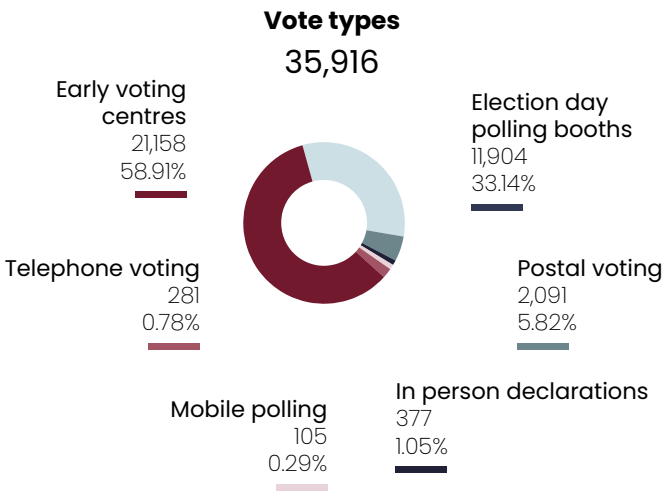
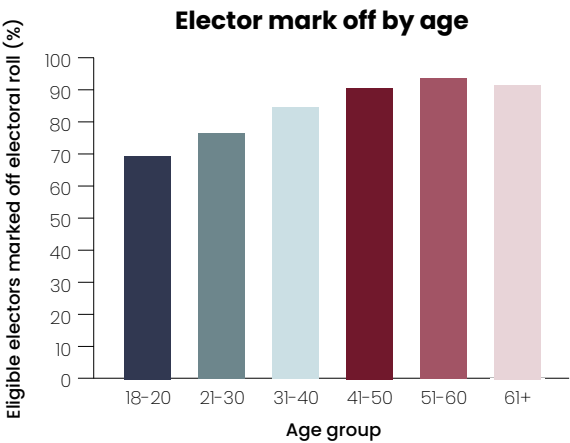
28
Election day
polling booths

Voter turnout 86.12%
88.00% in 2020

Rate of informality 3.76%
3.53% in 2020

Enrolment	
Total	41,704
Female	21,014
Male	20,661
Unspecified	29

Total votes	
Total	35,916
Formal	34,565
Informal	1,351

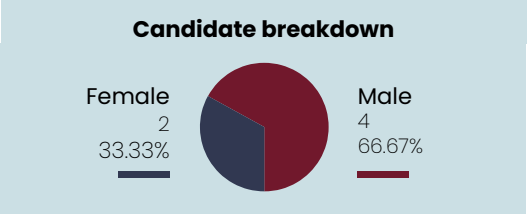


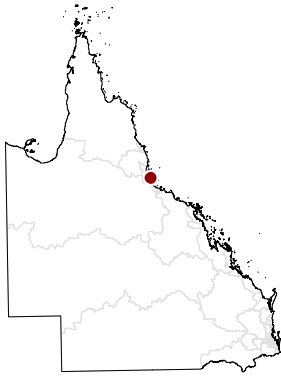
Returning Officer (RO): Juliette Edwards
RO Office: Shop B, 33 Butler Street
Tully QLD 4854

Candidates in ballot paper order

1.	COX Jennifer	QUEENSLAND GREENS
2.	HODGKINS Michael	AUSTRALIAN LABOR PARTY (STATE OF QUEENSLAND)
3.	LACHLAN Matt	INDEPENDENT
4.	TURNER Brenda	PAULINE HANSON'S ONE NATION QUEENSLAND DIVISION
5.	MCCOLLUM Cameron	LIBERAL NATIONAL PARTY OF QUEENSLAND
6.	KNUTH Shane	KATTER'S AUSTRALIAN PARTY (KAP)

Declared date: Thursday, 7 November 2024





Hinchinbrook

2
Early voting
centres

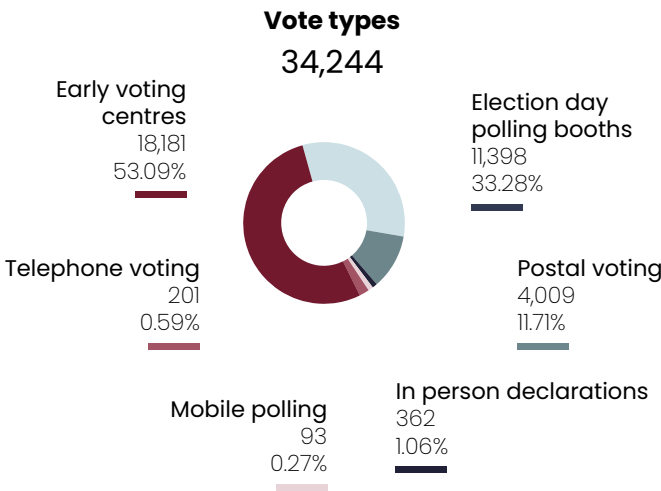
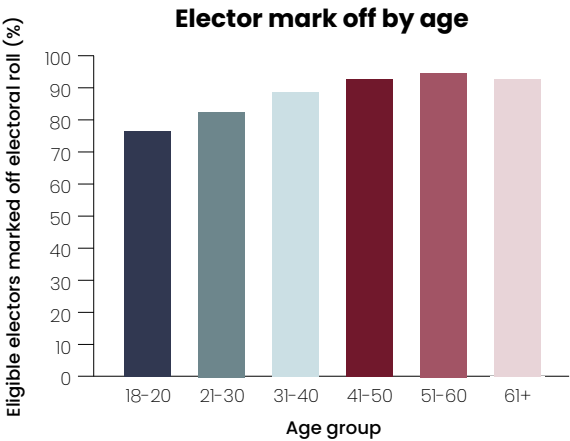
20
Election day
polling booths

Voter turnout 87.96%
86.99% in 2020

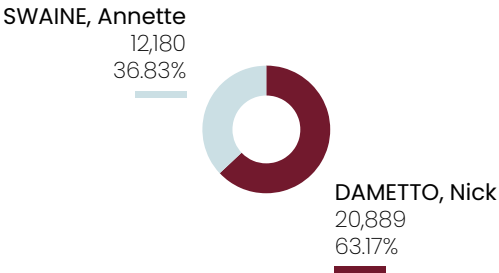
Rate of informality 3.43%
3.45% in 2020

Enrolment	
Total	38,931
Female	19,327
Male	19,579
Unspecified	25

Total votes	
Total	34,244
Formal	33,069
Informal	1,175



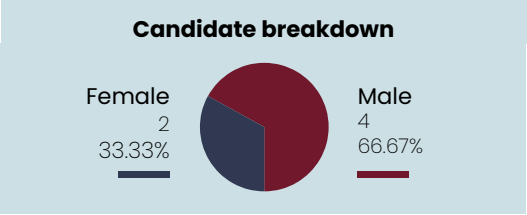
Distribution of preferences
(Two-candidate preferred)
33,069
formal votes



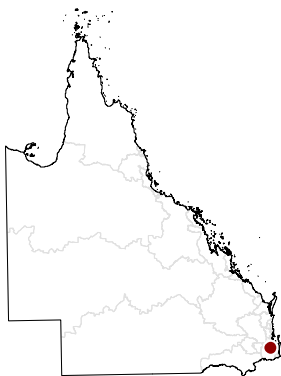
Returning Officer (RO): Robert Clark
RO Office: High Park Shopping Centre
Shop 2 & 6, 72 Herbert Street
Ingham QLD 4850

Candidates in ballot paper order	
1.	PRYOR Ina AUSTRALIAN LABOR PARTY (STATE OF QUEENSLAND)
2.	SWAINE Annette LIBERAL NATIONAL PARTY OF QUEENSLAND
3.	DAUBERT Ric PAULINE HANSON'S ONE NATION QUEENSLAND DIVISION
4.	DAMETTO Nick KATTER'S AUSTRALIAN PARTY (KAP)
5.	KOWSKI Jon QUEENSLAND GREENS
6.	WHEATLEY Kevin LEGALISE CANNABIS QUEENSLAND (PARTY)

Declared date: Friday, 8 November 2024



Inala



2
Early voting
centres

8
Election day
polling booths

Voter turnout
86.80%

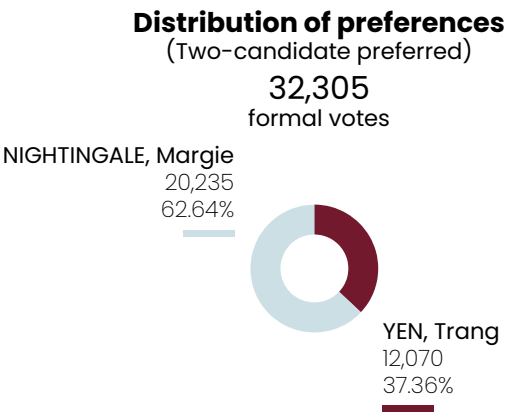
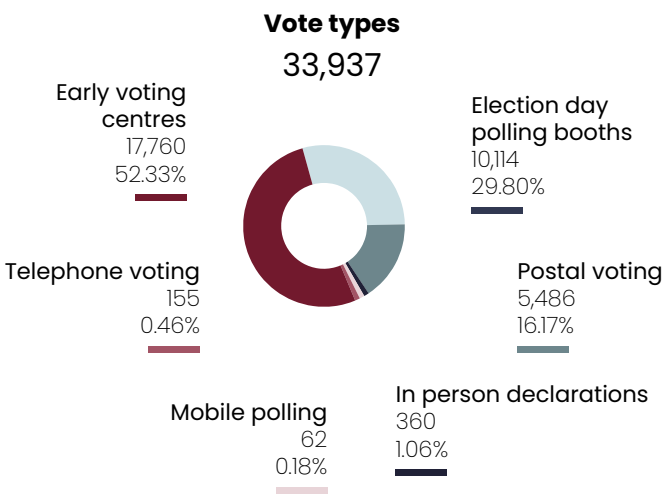
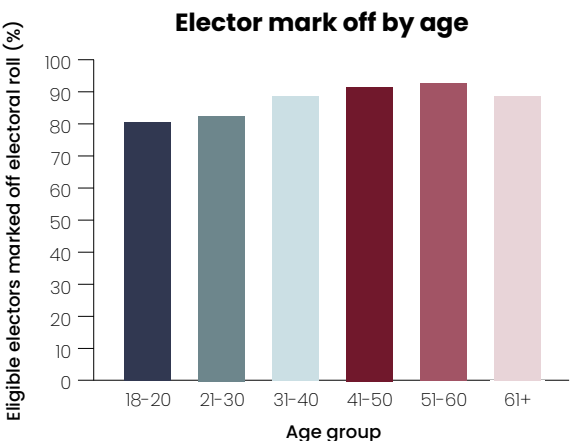
86.85% in 2020

Rate of informality
4.81%

4.90% in 2020

Enrolment	
Total	39,096
Female	20,138
Male	18,920
Unspecified	38

Total votes	
Total	33,937
Formal	32,305
Informal	1,632

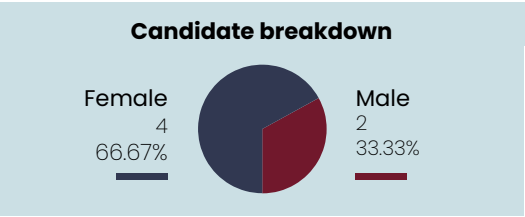


Returning Officer (RO): David Roberts
RO Office: 144 Pine Road
Richlands QLD 4077

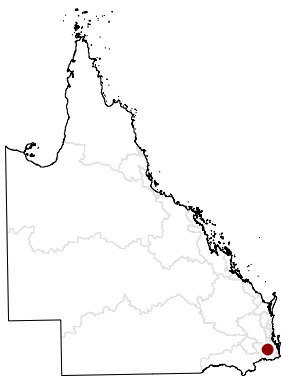
Candidates in ballot paper order

1.	NGUYEN Van Tuan Andy	ANIMAL JUSTICE PARTY (QUEENSLAND)
2.	NGUYEN Linh	QUEENSLAND GREENS
3.	NIGHTINGALE Margie	AUSTRALIAN LABOR PARTY (STATE OF QUEENSLAND)
4.	CASSIN Carl	PAULINE HANSON'S ONE NATION QUEENSLAND DIVISION
5.	DO Kieu Oanh	INDEPENDENT
6.	YEN Trang	LIBERAL NATIONAL PARTY OF QUEENSLAND

Declared date: Tuesday, 5 November 2024



Ipswich



2
Early voting
centres

14
Election day
polling booths

Voter turnout
87.45%

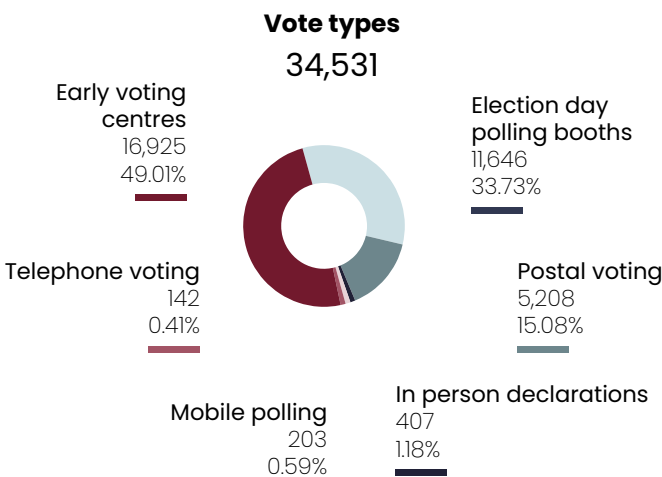
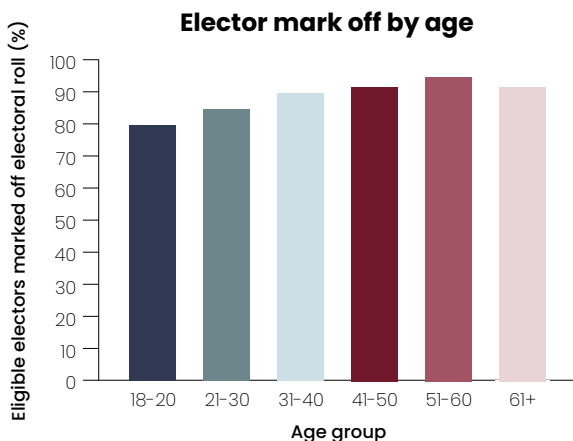
86.96% in 2020

Rate of informality
4.44%

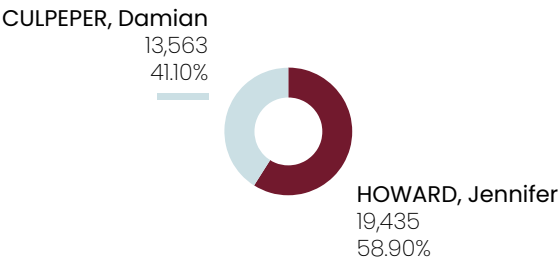
3.08% in 2020

Enrolment	
Total	39,485
Female	20,451
Male	19,000
Unspecified	34

Total votes	
Total	34,531
Formal	32,998
Informal	1,533



Distribution of preferences
(Two-candidate preferred)
32,998
formal votes



Returning Officer (RO): Peter O'Sullivan
RO Office: Ipswich City Mall, 22 Nicholas Street
Ipswich QLD 4305

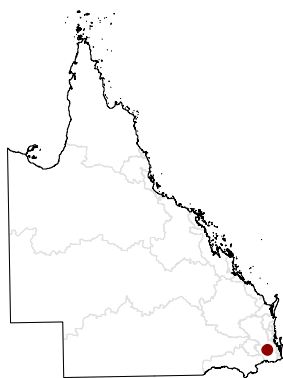
Candidates in ballot paper order

1. FULLER Karen
FAMILY FIRST QUEENSLAND
2. RIESENWEBER Mathew
PAULINE HANSON'S ONE NATION QUEENSLAND DIVISION
3. CULPEPER Damian
LIBERAL NATIONAL PARTY OF QUEENSLAND
4. HOLLY Amanda
QUEENSLAND GREENS
5. HOWARD Jennifer
AUSTRALIAN LABOR PARTY (STATE OF QUEENSLAND)
6. FORRESTER Deborah
LEGALISE CANNABIS QUEENSLAND (PARTY)

Declared date: Thursday, 7 November 2024

Candidate breakdown





Ipswich West

2
Early voting
centres

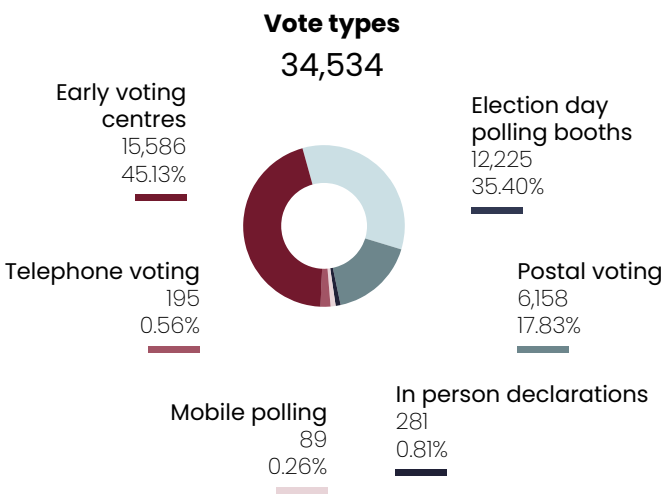
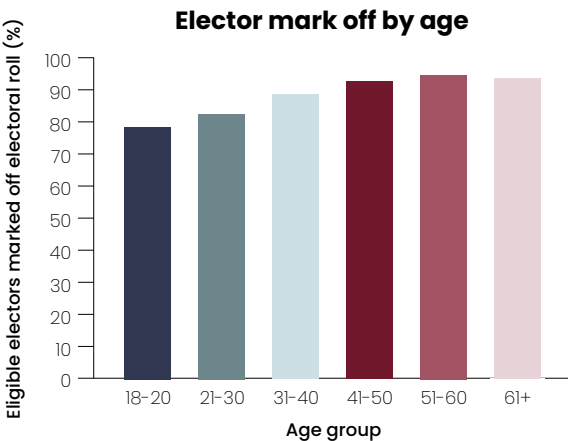
14
Election day
polling booths

Voter turnout 87.44%
86.76% in 2020

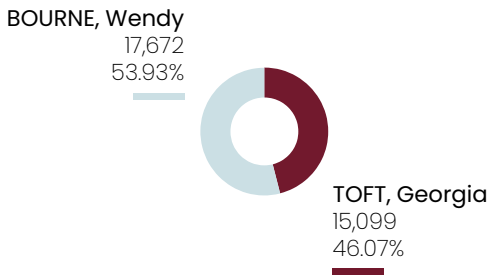
Rate of informality 5.11%
4.01% in 2020

Enrolment	
Total	39,496
Female	20,316
Male	19,146
Unspecified	34

Total votes	
Total	34,534
Formal	32,771
Informal	1,763



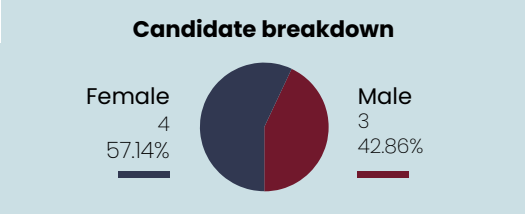
Distribution of preferences
(Two-candidate preferred)
32,771
formal votes

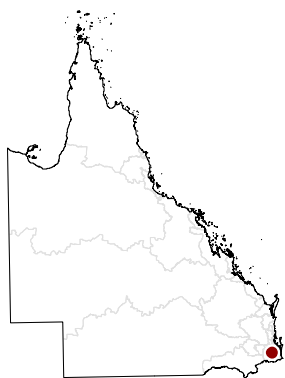


Returning Officer (RO): Wendy O'Sullivan
RO Office: Ipswich City Mall, 22 Nicholas Street
Ipswich QLD 4305

Candidates in ballot paper order	
1.	BYRNES Beverley FAMILY FIRST QUEENSLAND
2.	BOURNE Wendy AUSTRALIAN LABOR PARTY (STATE OF QUEENSLAND)
3.	LINDSAY Harmony LEGALISE CANNABIS QUEENSLAND (PARTY)
4.	TRUSSELL Brad PAULINE HANSON'S ONE NATION QUEENSLAND DIVISION
5.	DELANEY Mark QUEENSLAND GREENS
6.	TOFT Georgia LIBERAL NATIONAL PARTY OF QUEENSLAND
7.	BULL Anthony LIBERTARIAN PARTY OF QUEENSLAND

Declared date: Thursday, 7 November 2024





Jordan

2
Early voting
centres

9
Election day
polling booths

Voter turnout
88.98%

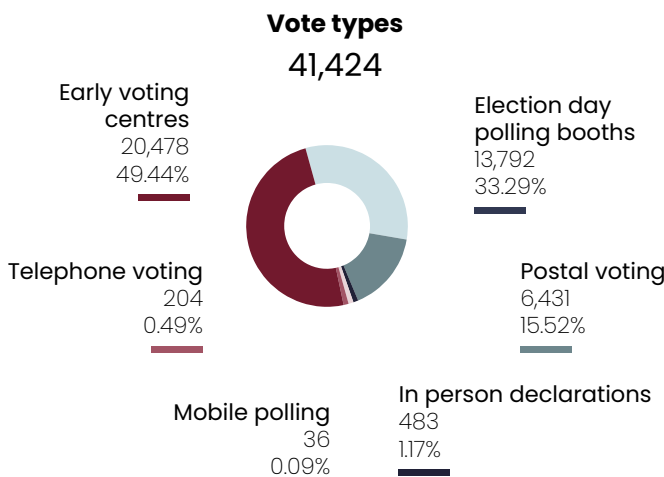
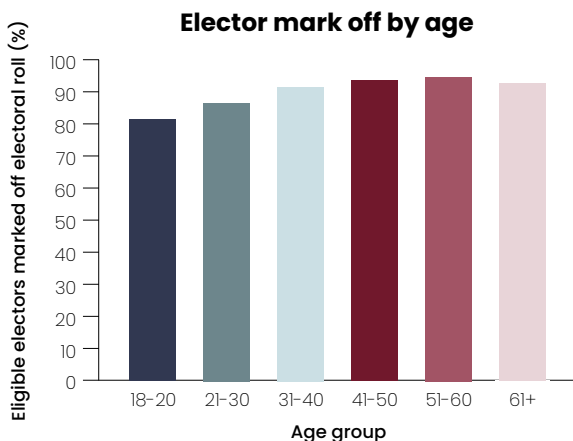
88.40% in 2020

Rate of informality
4.45%

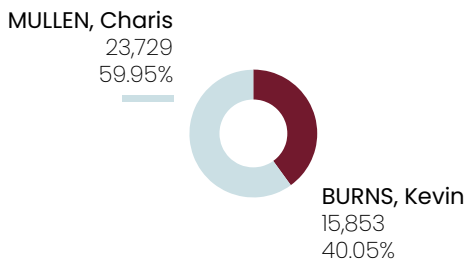
3.47% in 2020

Enrolment	
Total	46,554
Female	23,611
Male	22,885
Unspecified	58

Total votes	
Total	41,424
Formal	39,582
Informal	1,842



Distribution of preferences
(Two-candidate preferred)
39,582
formal votes



Returning Officer (RO): Ann Bichel
RO Office: Orion Springfield Central
1 Main Street
Springfield Central QLD 4300

Candidates in ballot paper order

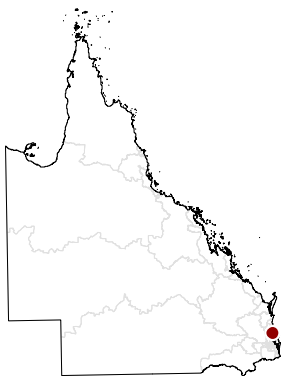
1. TRAN Dung
QUEENSLAND GREENS
2. MULLEN Charis
AUSTRALIAN LABOR PARTY (STATE OF QUEENSLAND)
3. PUCCI Michael
LIBERTARIAN PARTY OF QUEENSLAND
4. BURNS Kevin
LIBERAL NATIONAL PARTY OF QUEENSLAND
5. ABOU CHAHLA Sabeh
PAULINE HANSON'S ONE NATION QUEENSLAND DIVISION

Declared date: Wednesday, 6 November 2024

Candidate breakdown



Kawana



2
Early voting
centres

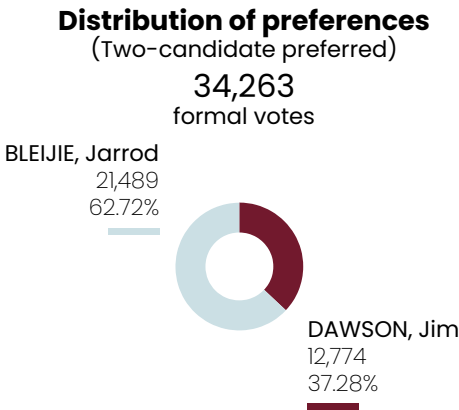
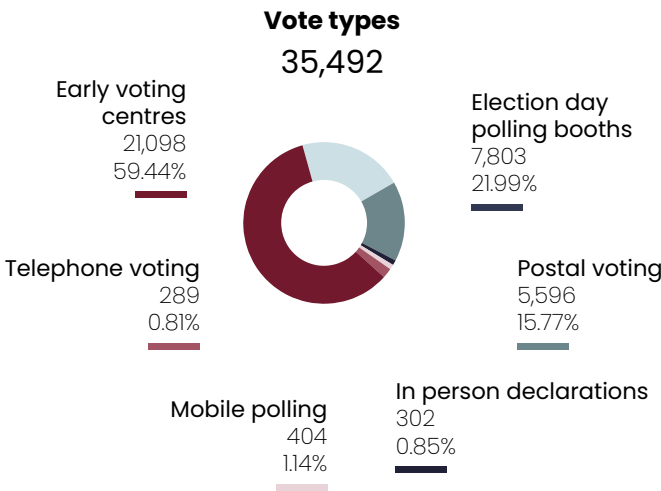
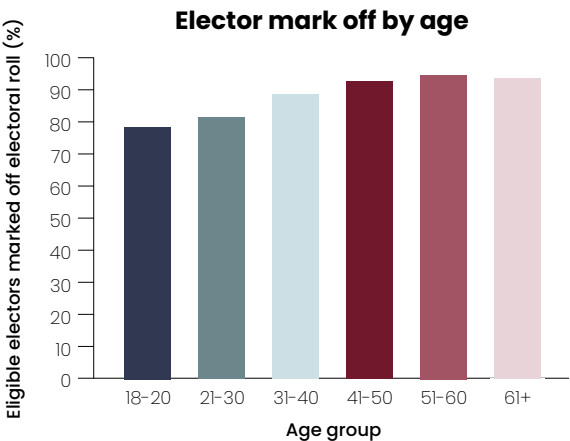
6
Election day
polling booths

Voter turnout 88.62%
89.21% in 2020

Rate of informality 3.46%
3.16% in 2020

Enrolment	
Total	40,050
Female	21,207
Male	18,817
Unspecified	26

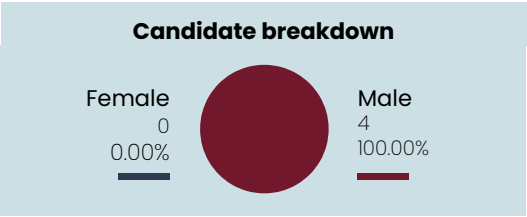
Total votes	
Total	35,492
Formal	34,263
Informal	1,229



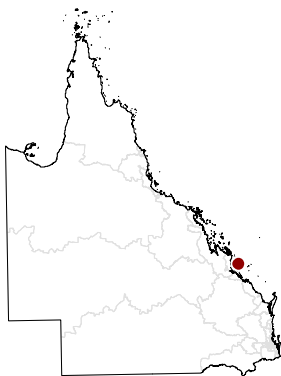
Returning Officer (RO): Keith Dowsett
RO Office: 21 Brisbane Road
Mooloolaba QLD 4557

Candidates in ballot paper order	
1.	BLEIJIE Jarrod LIBERAL NATIONAL PARTY OF QUEENSLAND
2.	HINTON Peter PAULINE HANSON'S ONE NATION QUEENSLAND DIVISION
3.	SIMONS Ian QUEENSLAND GREENS
4.	DAWSON Jim AUSTRALIAN LABOR PARTY (STATE OF QUEENSLAND)

Declared date: Thursday, 31 October 2024



Keppel



2
Early voting
centres

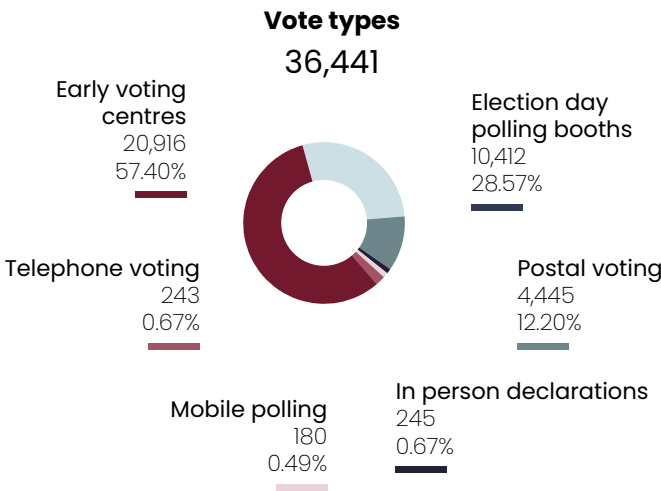
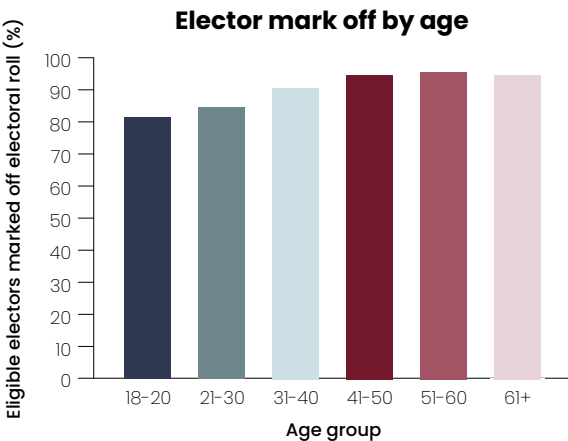
13
Election day
polling booths

Voter turnout 90.21%
90.04% in 2020

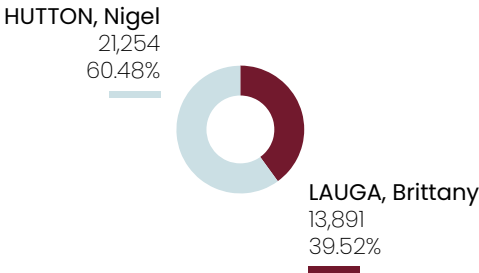
Rate of informality 3.56%
2.92% in 2020

Enrolment	
Total	40,394
Female	20,617
Male	19,759
Unspecified	18

Total votes	
Total	36,441
Formal	35,145
Informal	1,296



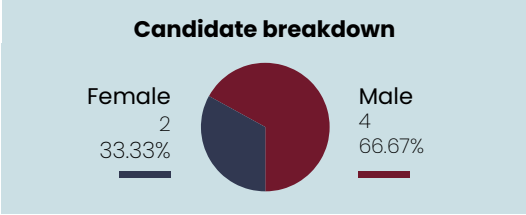
Distribution of preferences
(Two-candidate preferred)
35,145
formal votes

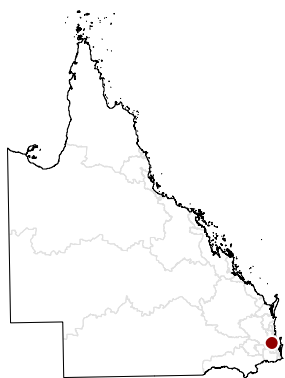


Returning Officer (RO): Brett McInnes
RO Office: James Lawrence Pavilion
Rockhampton Showgrounds
New Exhibition Road, Wandal QLD 4700

Candidates in ballot paper order	
1.	HUTTON Nigel LIBERAL NATIONAL PARTY OF QUEENSLAND
2.	MCWHINNEY Roger FAMILY FIRST QUEENSLAND
3.	ASHBY James PAULINE HANSON'S ONE NATION QUEENSLAND DIVISION
4.	MULLBRICK Clancy QUEENSLAND GREENS
5.	LAUGA Brittany AUSTRALIAN LABOR PARTY (STATE OF QUEENSLAND)
6.	MURPHY Petrina INDEPENDENT

Declared date: Thursday, 7 November 2024





Kurwongbah

3
Early voting
centres

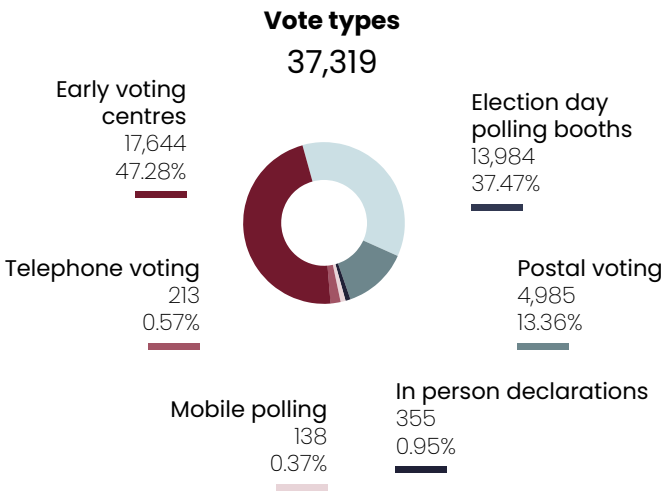
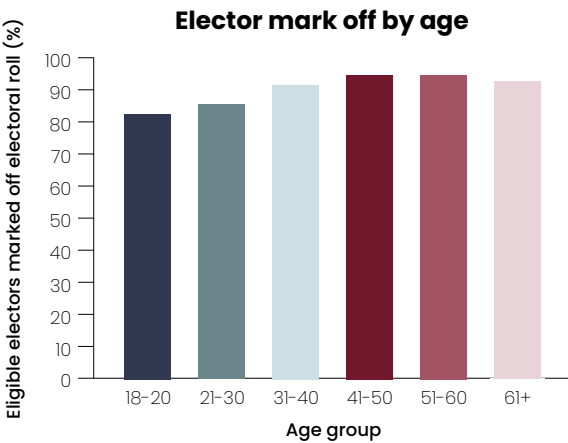
10
Election day
polling booths

Voter turnout
89.31%
88.72% in 2020

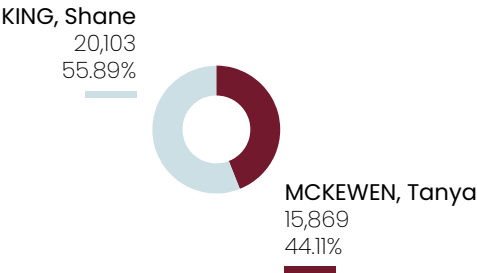
Rate of informality
3.61%
3.66% in 2020

Enrolment	
Total	41,788
Female	21,542
Male	20,193
Unspecified	53

Total votes	
Total	37,319
Formal	35,972
Informal	1,347



Distribution of preferences
(Two-candidate preferred)
35,972
formal votes

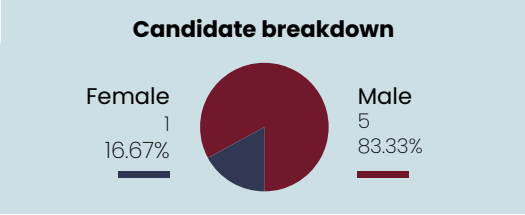


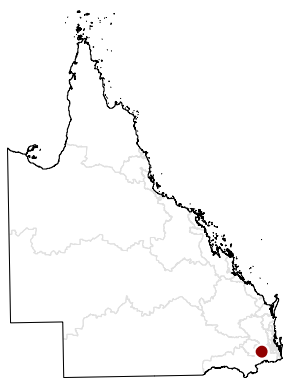
Returning Officer (RO): Bevan McCarrick
RO Office: Unit 2, 290 Bruce Highway
Eastern Service Road
Burpengary East QLD 4505

Candidates in ballot paper order

1.	PITT William Ross	FAMILY FIRST QUEENSLAND
2.	KING Shane	AUSTRALIAN LABOR PARTY (STATE OF QUEENSLAND)
3.	MCKEWEN Tanya	LIBERAL NATIONAL PARTY OF QUEENSLAND
4.	MARTIN Jordan	QUEENSLAND GREENS
5.	DILLON Gregory	ANIMAL JUSTICE PARTY (QUEENSLAND)
6.	LEECH Christopher	PAULINE HANSON'S ONE NATION QUEENSLAND DIVISION

Declared date: Wednesday, 6 November 2024





Lockyer

2
Early voting
centres

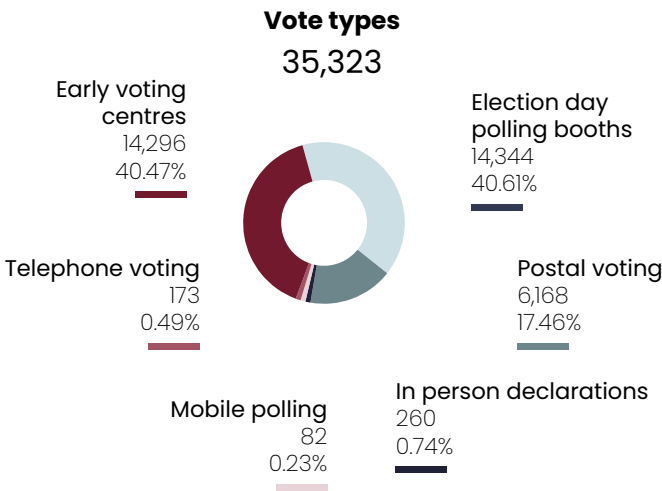
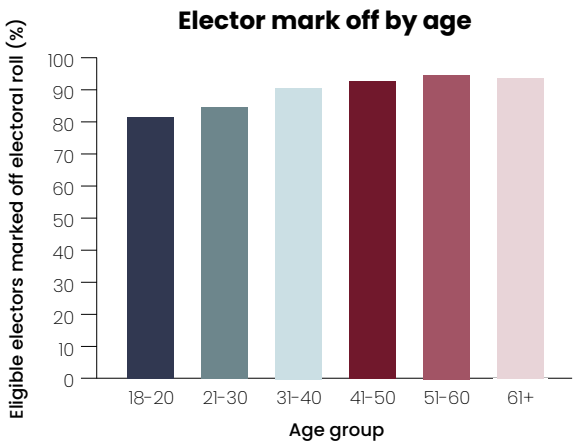
22
Election day
polling booths

Voter turnout
89.40%
89.73% in 2020

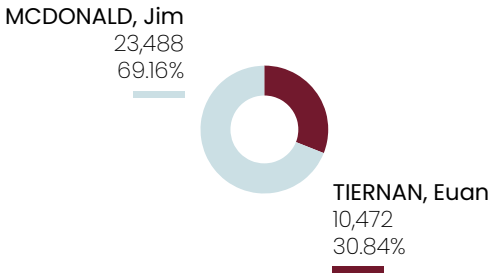
Rate of informality
3.86%
3.48% in 2020

Enrolment	
Total	39,511
Female	19,961
Male	19,523
Unspecified	27

Total votes	
Total	35,323
Formal	33,960
Informal	1,363



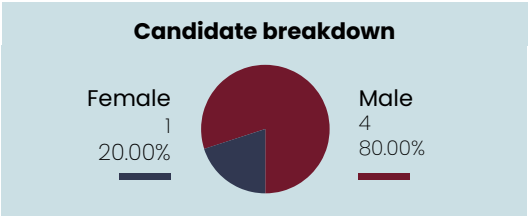
Distribution of preferences
(Two-candidate preferred)
33,960
formal votes



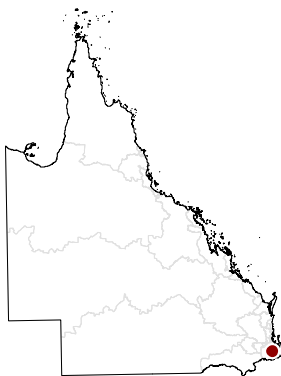
Returning Officer (RO): Leanne Gordon
RO Office: Gatton RSL, 48 Crescent Street
Gatton QLD 4343

Candidates in ballot paper order	
1.	WEST Corey PAULINE HANSON'S ONE NATION QUEENSLAND DIVISION
2.	MCDONALD Jim LIBERAL NATIONAL PARTY OF QUEENSLAND
3.	ROSE Julie FAMILY FIRST QUEENSLAND
4.	TIERNAN Euan AUSTRALIAN LABOR PARTY (STATE OF QUEENSLAND)
5.	TONER Paul QUEENSLAND GREENS

Declared date: Friday, 1 November 2024



Logan



2
Early voting
centres

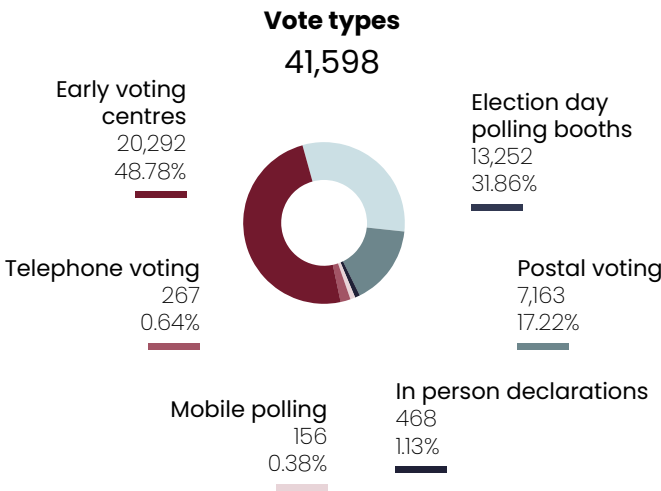
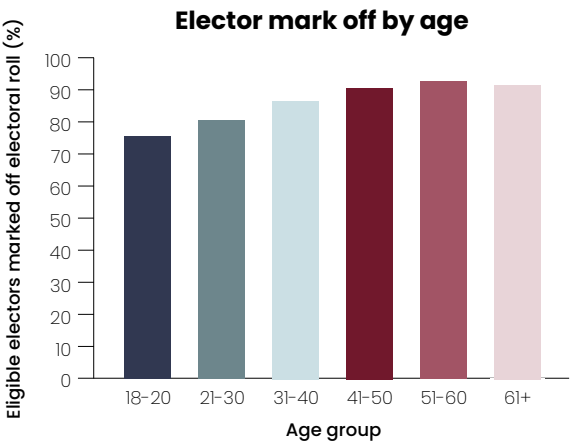
9
Election day
polling booths

Voter turnout 85.29%
85.49% in 2020

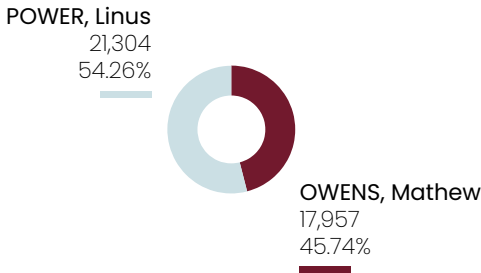
Rate of informality 5.62%
3.74% in 2020

Enrolment	
Total	48,773
Female	25,104
Male	23,624
Unspecified	45

Total votes	
Total	41,598
Formal	39,261
Informal	2,337



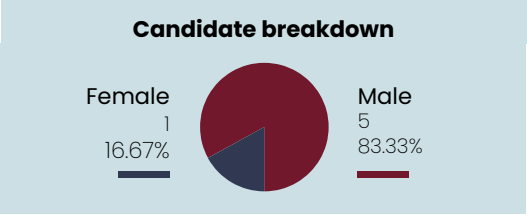
Distribution of preferences
(Two-candidate preferred)
39,261
formal votes

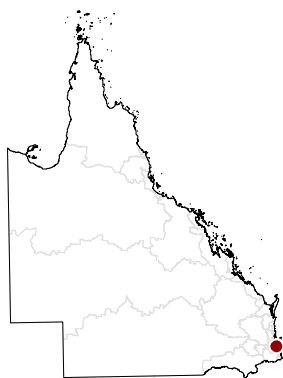


Returning Officer (RO): Ray Langler
RO Office: Unit 1, 16-20 Prospect Place
Park Ridge QLD 4125

Candidates in ballot paper order	
1.	ABRAHAM Aaron PAULINE HANSON'S ONE NATION QUEENSLAND DIVISION
2.	TAYLOR Simon FAMILY FIRST QUEENSLAND
3.	POWER Linus AUSTRALIAN LABOR PARTY (STATE OF QUEENSLAND)
4.	RIETHMULLER Joshua QUEENSLAND GREENS
5.	OWENS Mathew LIBERAL NATIONAL PARTY OF QUEENSLAND
6.	VERNE Jacqueline LEGALISE CANNABIS QUEENSLAND (PARTY)

Declared date: Thursday, 7 November 2024





Lytton

2
Early voting
centres

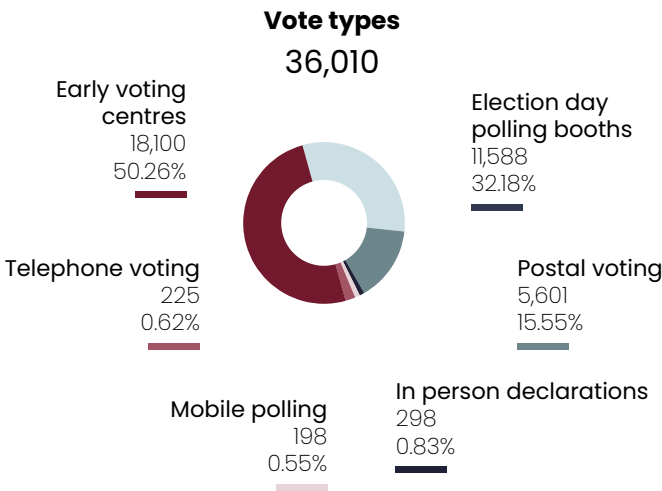
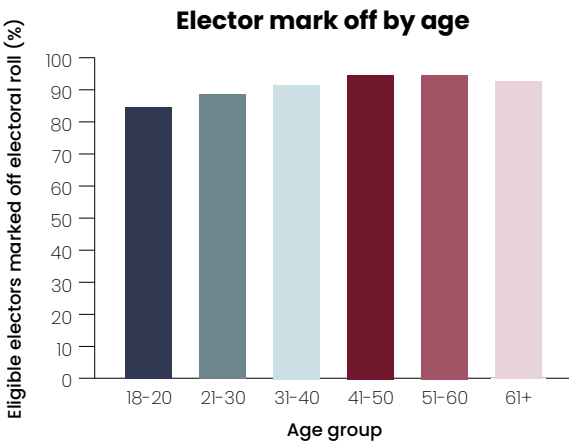
12
Election day
polling booths

Voter turnout 90.85%
89.76% in 2020

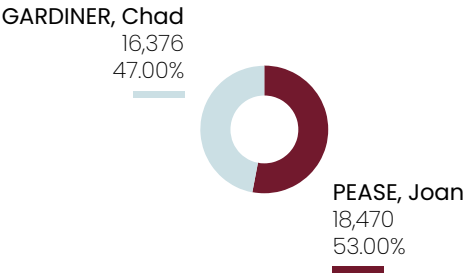
Rate of informality 3.23%
2.55% in 2020

Enrolment	
Total	39,636
Female	20,604
Male	18,993
Unspecified	39

Total votes	
Total	36,010
Formal	34,846
Informal	1,164



Distribution of preferences
(Two-candidate preferred)
34,846
formal votes

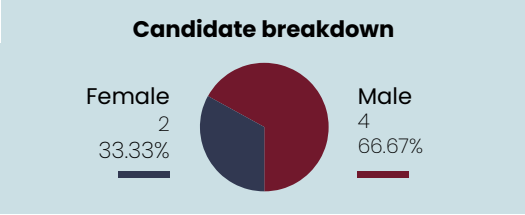


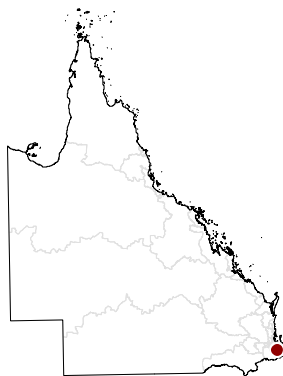
Returning Officer (RO): Jo Ible
RO Office: Unit 17, 1029 Manly Road
Tingalpa QLD 4173

Candidates in ballot paper order

1.	WHITLA Jade	QUEENSLAND GREENS
2.	GARDINER Chad	LIBERAL NATIONAL PARTY OF QUEENSLAND
3.	WHITE David	PAULINE HANSON'S ONE NATION QUEENSLAND DIVISION
4.	VOTE James (Jim)	FAMILY FIRST QUEENSLAND
5.	PEASE Joan	AUSTRALIAN LABOR PARTY (STATE OF QUEENSLAND)
6.	MOORE Craig	INDEPENDENT

Declared date: Wednesday, 6 November 2024





Macalister

2
Early voting
centres

10
Election day
polling booths

Voter turnout
84.19%

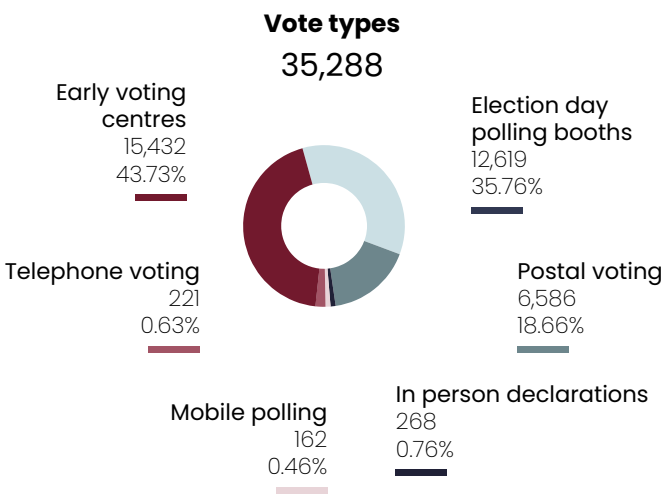
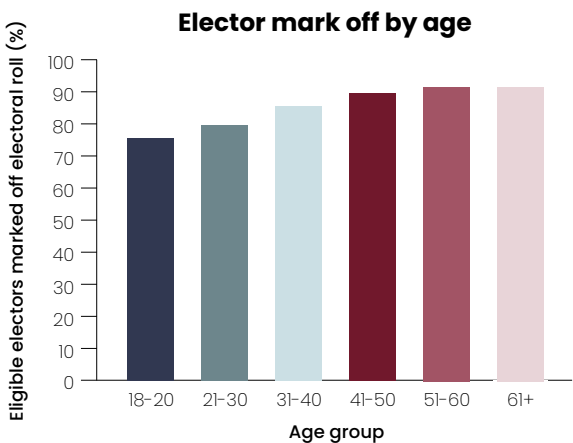
83.60% in 2020

Rate of informality
5.37%

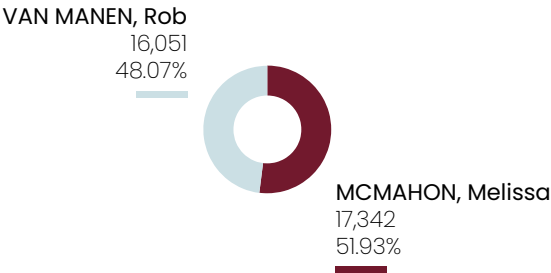
5.40% in 2020

Enrolment	
Total	41,917
Female	21,483
Male	20,387
Unspecified	47

Total votes	
Total	35,288
Formal	33,393
Informal	1,895



Distribution of preferences
(Two-candidate preferred)
33,393
formal votes

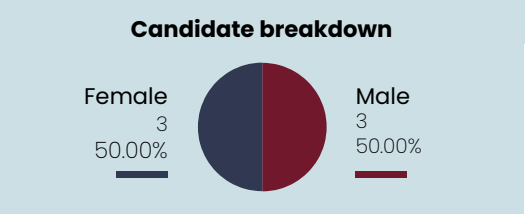


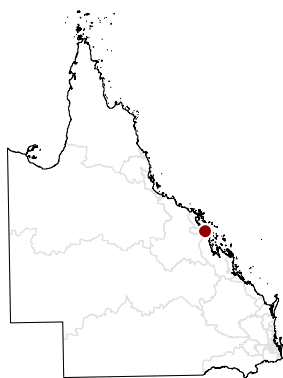
Returning Officer (RO): Deborah King
RO Office: Shops 3,4,5,6 / 102-104 York Street
Beenleigh QLD 4207

Candidates in ballot paper order

1.	DAVIS Paul	FAMILY FIRST QUEENSLAND
2.	COOPER Cheree	PAULINE HANSON'S ONE NATION QUEENSLAND DIVISION
3.	BRISK Meredith	LEGALISE CANNABIS QUEENSLAND (PARTY)
4.	JOHNS Liam	QUEENSLAND GREENS
5.	VAN MANEN Rob	LIBERAL NATIONAL PARTY OF QUEENSLAND
6.	MCMAHON Melissa	AUSTRALIAN LABOR PARTY (STATE OF QUEENSLAND)

Declared date: Friday, 8 November 2024





Mackay

2
Early voting
centres

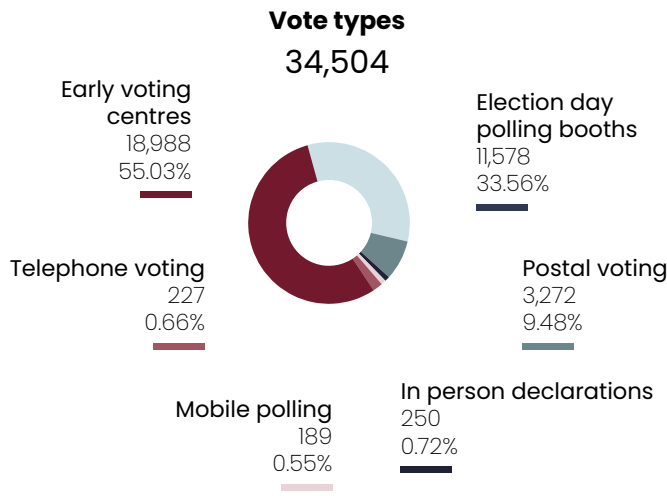
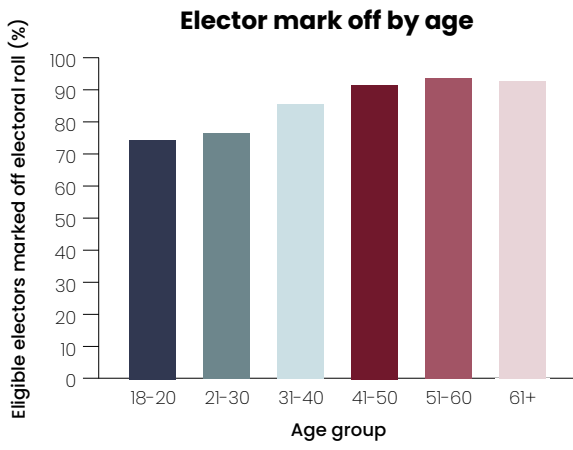
12
Election day
polling booths

Voter turnout
85.41%
85.87% in 2020

Rate of informality
4.50%
4.01% in 2020

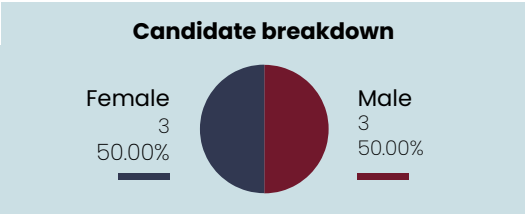
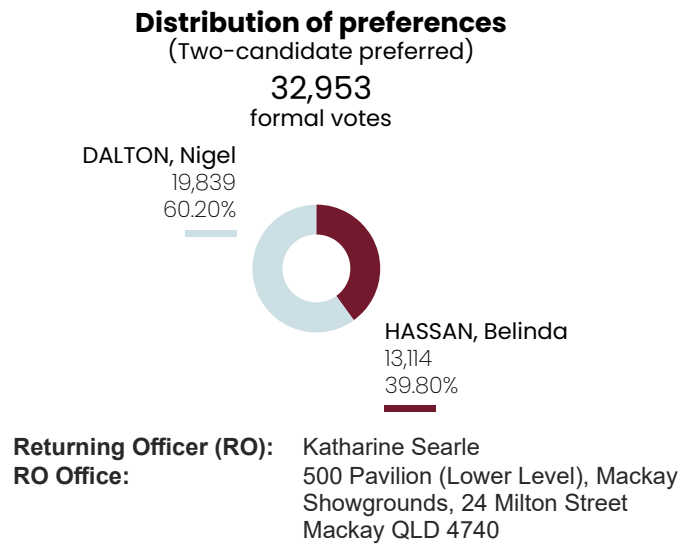
Enrolment	
Total	40,400
Female	20,453
Male	19,911
Unspecified	36

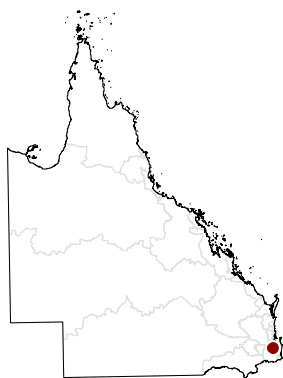
Total votes	
Total	34,504
Formal	32,953
Informal	1,551



- Candidates in ballot paper order**
1. CREEN Paula
QUEENSLAND GREENS
 2. DALTON Nigel
LIBERAL NATIONAL PARTY OF QUEENSLAND
 3. STANTON Kylee
PAULINE HANSON'S ONE NATION QUEENSLAND DIVISION
 4. MARTIN Norman
FAMILY FIRST QUEENSLAND
 5. GAUCI Ben
LEGALISE CANNABIS QUEENSLAND (PARTY)
 6. HASSAN Belinda
AUSTRALIAN LABOR PARTY (STATE OF QUEENSLAND)

Declared date: Wednesday, 6 November 2024





Maiwar

2
Early voting
centres

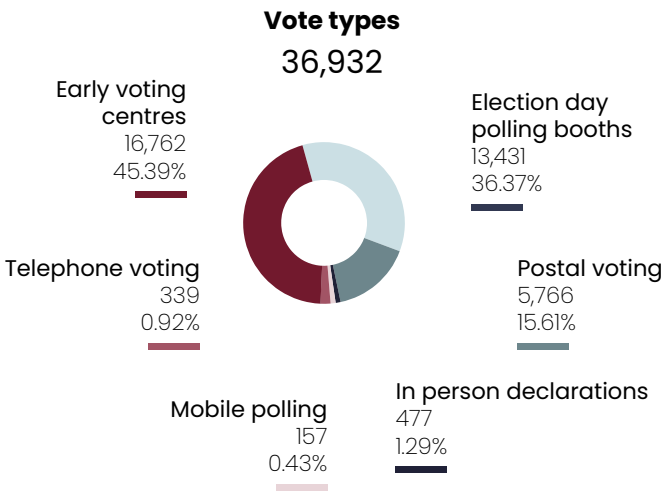
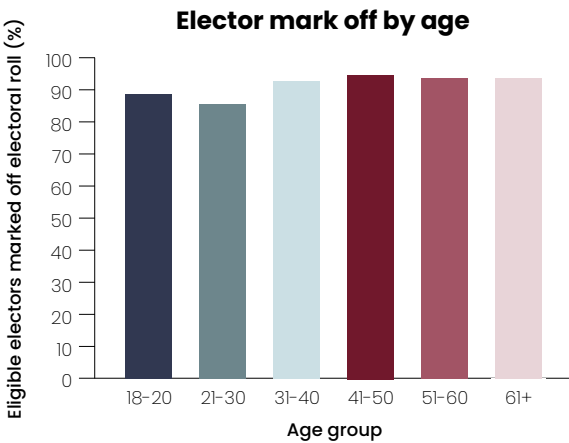
13
Election day
polling booths

Voter turnout
90.84%
90.45% in 2020

Rate of informality
1.78%
1.37% in 2020

Enrolment	
Total	40,655
Female	20,596
Male	19,960
Unspecified	99

Total votes	
Total	36,932
Formal	36,274
Informal	658



Candidates in ballot paper order

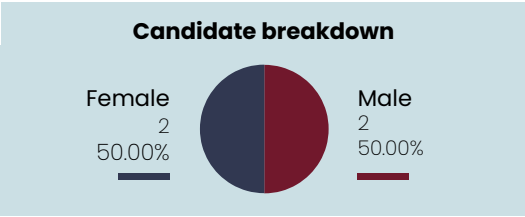
1. SPORK Grant
PAULINE HANSON'S ONE NATION QUEENSLAND DIVISION
2. WINTERS Natasha
LIBERAL NATIONAL PARTY OF QUEENSLAND
3. IRVINE Susan
AUSTRALIAN LABOR PARTY (STATE OF QUEENSLAND)
4. BERKMAN Michael
QUEENSLAND GREENS

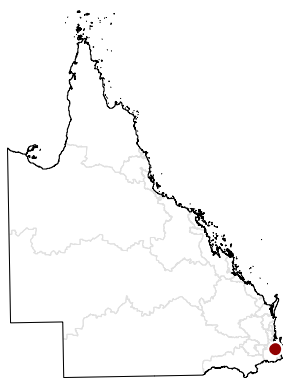
Declared date: Tuesday, 5 November 2024

Distribution of preferences
(Two-candidate preferred)
36,274
formal votes

Candidate	Count	Percentage
WINTERS, Natasha	16,892	46.57%
BERKMAN, Michael	19,382	53.43%

Returning Officer (RO): Leanne Coolee
RO Office: Shop 1, 191 Moggill Road
Taringa QLD 4068





Mansfield

2
Early voting
centres

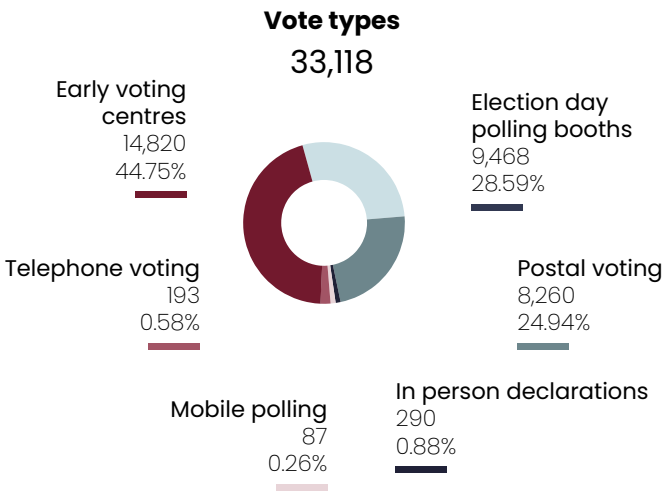
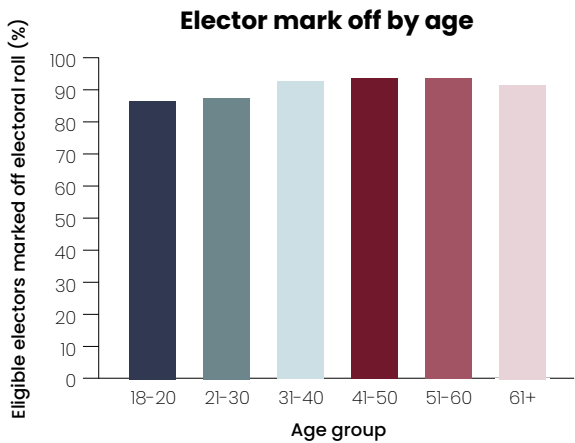
8
Election day
polling booths

Voter turnout
90.48%
90.47% in 2020

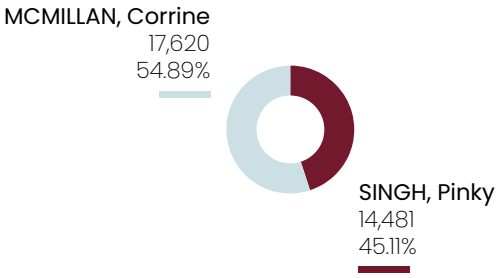
Rate of informality
3.07%
2.60% in 2020

Enrolment	
Total	36,604
Female	18,771
Male	17,782
Unspecified	51

Total votes	
Total	33,118
Formal	32,101
Informal	1,017



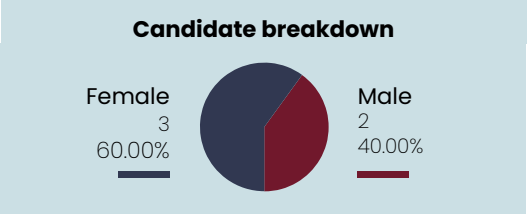
Distribution of preferences
(Two-candidate preferred)
32,101
formal votes

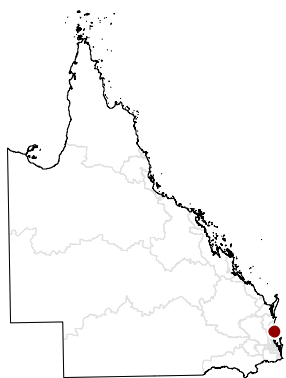


Returning Officer (RO): Peter Meiklejohn
RO Office: Unit 11, 2092 Logan Road
Upper Mount Gravatt QLD 4122

Candidates in ballot paper order	
1.	COLEMAN Katrina PAULINE HANSON'S ONE NATION QUEENSLAND DIVISION
2.	MCMILLAN Corrine AUSTRALIAN LABOR PARTY (STATE OF QUEENSLAND)
3.	LI Wen QUEENSLAND GREENS
4.	SINGH Pinky LIBERAL NATIONAL PARTY OF QUEENSLAND
5.	DOVEY Anthony Ross FAMILY FIRST QUEENSLAND

Declared date: Monday, 4 November 2024





Maroochydore

2
Early voting
centres

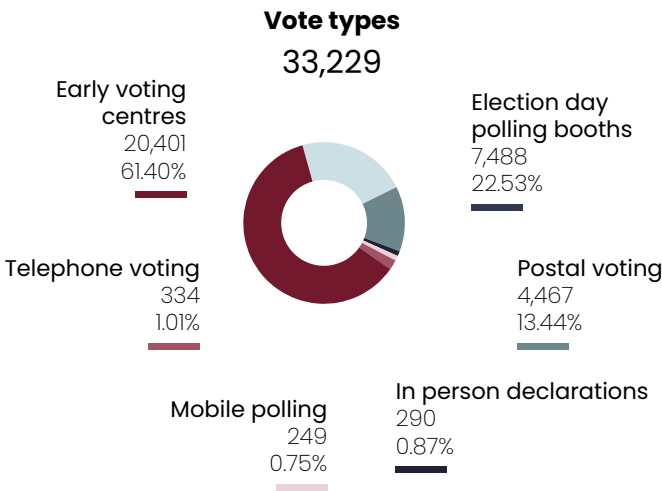
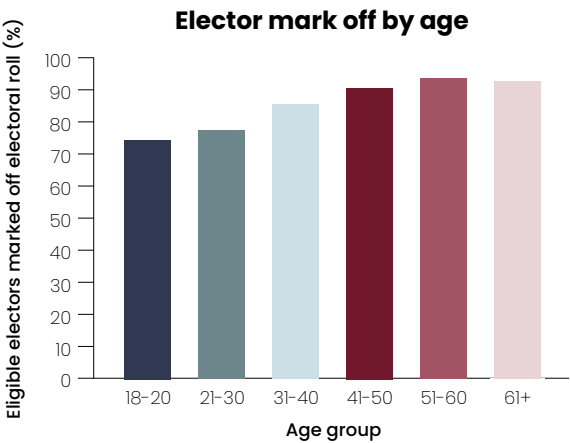
8
Election day
polling booths

Voter turnout
86.74%
87.34% in 2020

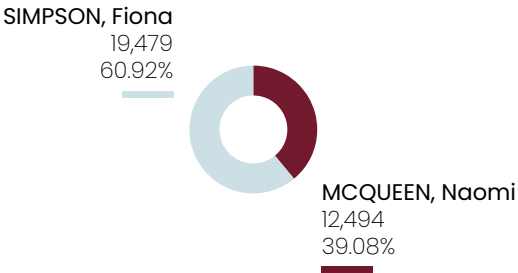
Rate of informality
3.78%
4.22% in 2020

Enrolment	
Total	38,308
Female	20,008
Male	18,278
Unspecified	22

Total votes	
Total	33,229
Formal	31,973
Informal	1,256



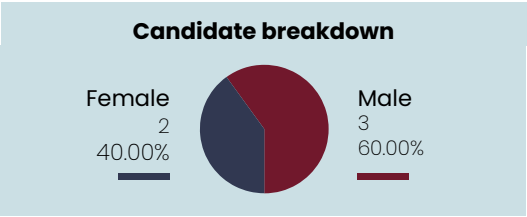
Distribution of preferences
(Two-candidate preferred)
31,973
formal votes

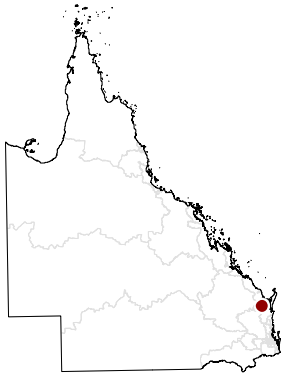


Returning Officer (RO): Melissa Hukins
RO Office: 21 Brisbane Road
Mooloolaba QLD 4557

Candidates in ballot paper order	
1.	SIMPSON Fiona LIBERAL NATIONAL PARTY OF QUEENSLAND
2.	MCQUEEN Naomi AUSTRALIAN LABOR PARTY (STATE OF QUEENSLAND)
3.	WADESON Mark INDEPENDENT
4.	KOEKEMOER Heinrich QUEENSLAND GREENS
5.	HALEY Kyle PAULINE HANSON'S ONE NATION QUEENSLAND DIVISION

Declared date: Friday, 1 November 2024





Maryborough

2
Early voting
centres

15
Election day
polling booths

Voter turnout
90.46%

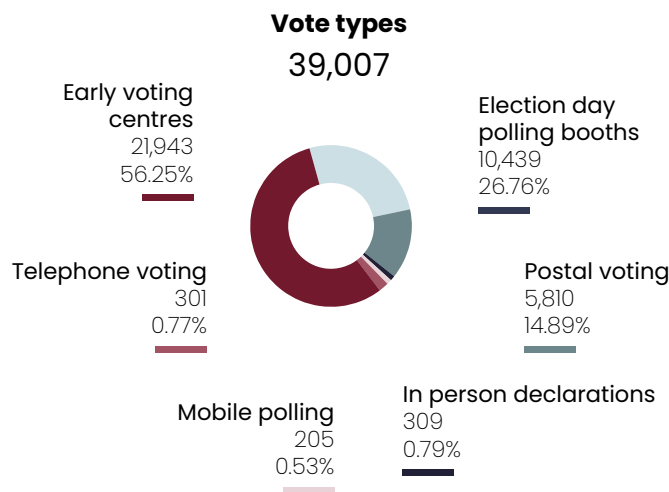
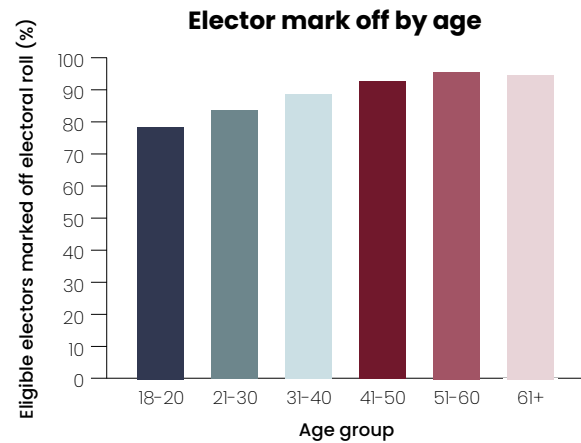
90.46% in 2020

Rate of informality
4.87%

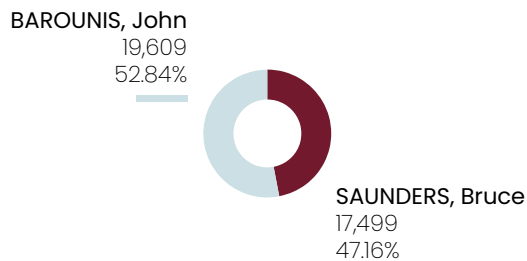
3.74% in 2020

Enrolment	
Total	43,120
Female	21,912
Male	21,186
Unspecified	22

Total votes	
Total	39,007
Formal	37,108
Informal	1,899



Distribution of preferences
(Two-candidate preferred)
37,108
formal votes



Returning Officer (RO): Kelvin Savage
RO Office: 413 Kent Street
Maryborough QLD 4650

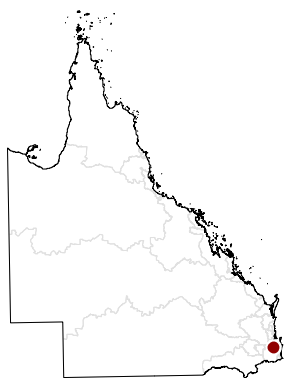
Candidates in ballot paper order

1. MILLER Jamie
INDEPENDENT
2. BAROUNIS John
LIBERAL NATIONAL PARTY OF QUEENSLAND
3. GILLARD Taryn
PAULINE HANSON'S ONE NATION QUEENSLAND DIVISION
4. PETRUS Kerry
FAMILY FIRST QUEENSLAND
5. BEATTIE Daniel James
INDEPENDENT
6. GRANGER-BROWN Lauren
QUEENSLAND GREENS
7. SAUNDERS Bruce
AUSTRALIAN LABOR PARTY (STATE OF QUEENSLAND)

Declared date: Friday, 8 November 2024

Candidate breakdown





McConnel

2
Early voting
centres

7
Election day
polling booths

Voter turnout
84.68%

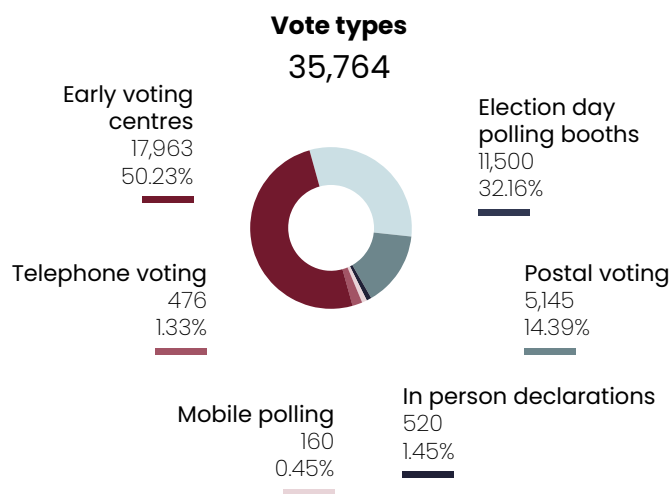
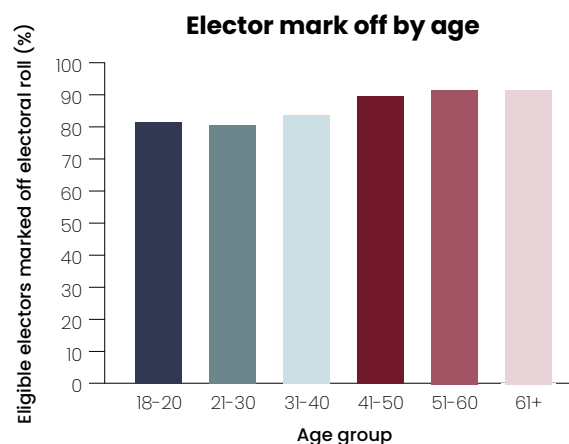
85.67% in 2020

Rate of informality
2.64%

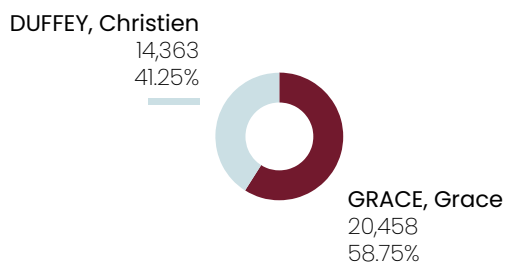
2.62% in 2020

Enrolment	
Total	42,234
Female	20,367
Male	21,786
Unspecified	81

Total votes	
Total	35,764
Formal	34,821
Informal	943



Distribution of preferences
(Two-candidate preferred)
34,821
formal votes



Returning Officer (RO): Graham Iffland
RO Office: 1/72 McLachlan Street
Fortitude Valley QLD 4006

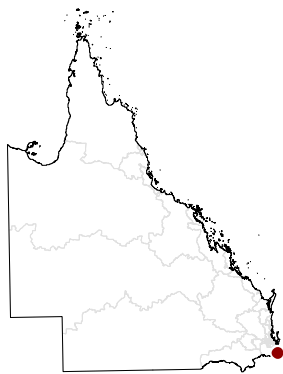
Candidates in ballot paper order

1. JONES Gavin
PAULINE HANSON'S ONE NATION QUEENSLAND DIVISION
2. DUFFEY Christien
LIBERAL NATIONAL PARTY OF QUEENSLAND
3. GRACE Grace
AUSTRALIAN LABOR PARTY (STATE OF QUEENSLAND)
4. SANDS Kirsty
FAMILY FIRST QUEENSLAND
5. WONG Holstein
QUEENSLAND GREENS

Declared date: Wednesday, 6 November 2024

Candidate breakdown





Mermaid Beach

2
Early voting
centres

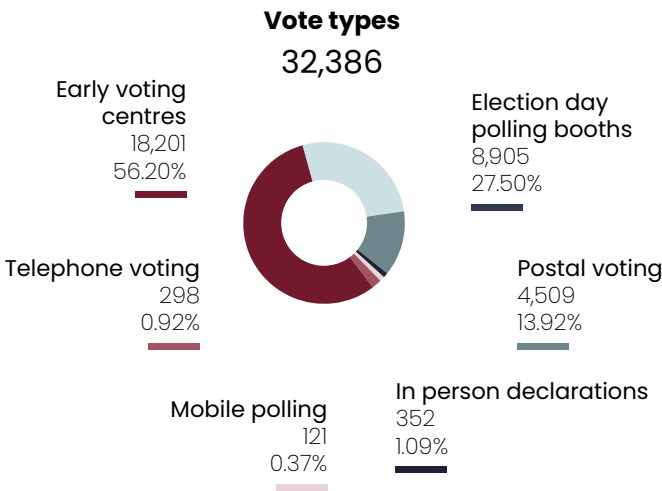
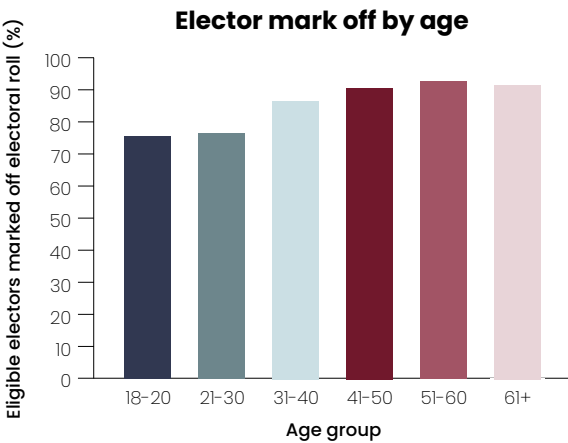
9
Election day
polling booths

Voter turnout 84.64%
85.06% in 2020

Rate of informality 5.47%
6.14% in 2020

Enrolment	
Total	38,261
Female	20,040
Male	18,195
Unspecified	26

Total votes	
Total	32,386
Formal	30,615
Informal	1,771

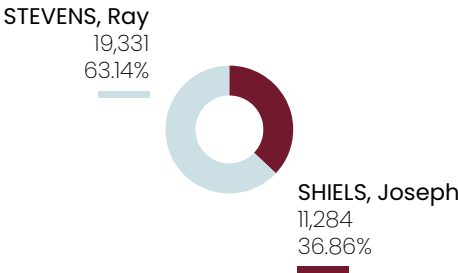


Candidates in ballot paper order

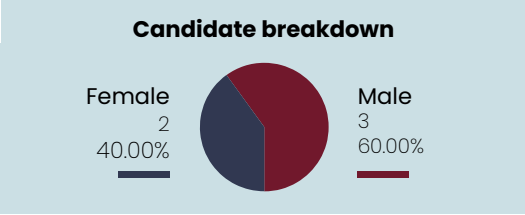
1.	TODD Clare	FAMILY FIRST QUEENSLAND
2.	CARRA SCHULZ Lucy	QUEENSLAND GREENS
3.	MARQUASS Roger	PAULINE HANSON'S ONE NATION QUEENSLAND DIVISION
4.	STEVENSON Ray	LIBERAL NATIONAL PARTY OF QUEENSLAND
5.	SHIELS Joseph	AUSTRALIAN LABOR PARTY (STATE OF QUEENSLAND)

Declared date: Thursday, 7 November 2024

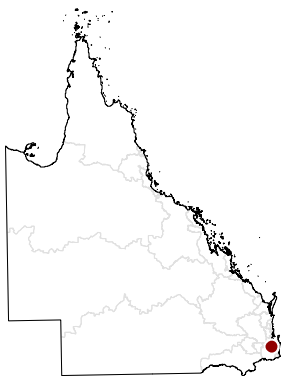
Distribution of preferences
(Two-candidate preferred)
30,615
formal votes



Returning Officer (RO): Nicola Jones
RO Office: Building 9, Varsity Central Office Park,
175 Varsity Parade
Varsity Lakes QLD 4227



Miller



2
Early voting
centres

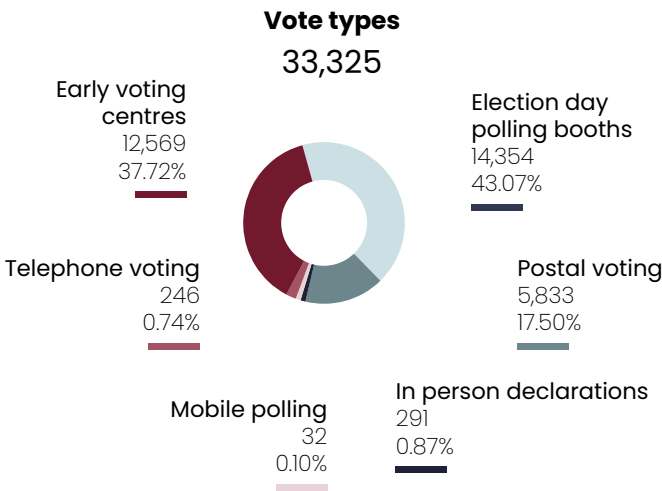
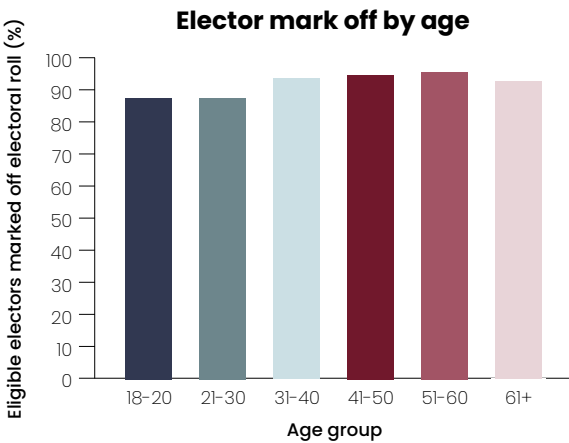
13
Election day
polling booths

Voter turnout 91.51%
91.41% in 2020

Rate of informality 1.84%
1.90% in 2020

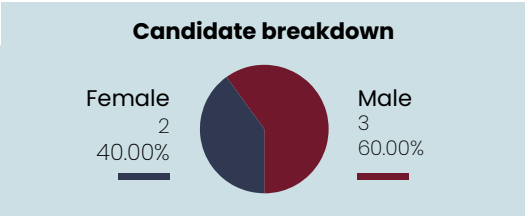
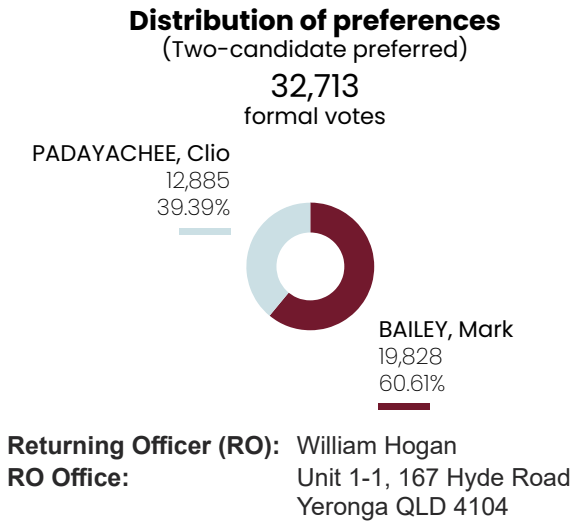
Enrolment	
Total	36,417
Female	18,569
Male	17,771
Unspecified	77

Total votes	
Total	33,325
Formal	32,713
Informal	612

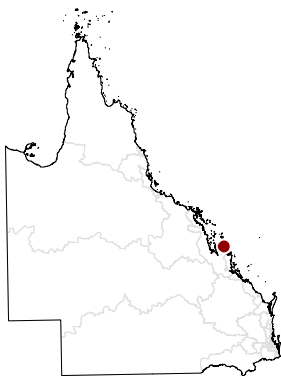


Candidates in ballot paper order	
1.	PADAYACHEE Clio LIBERAL NATIONAL PARTY OF QUEENSLAND
2.	VELOSO-BUSICH Carola ANIMAL JUSTICE PARTY (QUEENSLAND)
3.	PETTIT Ashley PAULINE HANSON'S ONE NATION QUEENSLAND DIVISION
4.	FLENADY Liam QUEENSLAND GREENS
5.	BAILEY Mark AUSTRALIAN LABOR PARTY (STATE OF QUEENSLAND)

Declared date: Thursday, 7 November 2024



Mirani



3
Early voting
centres

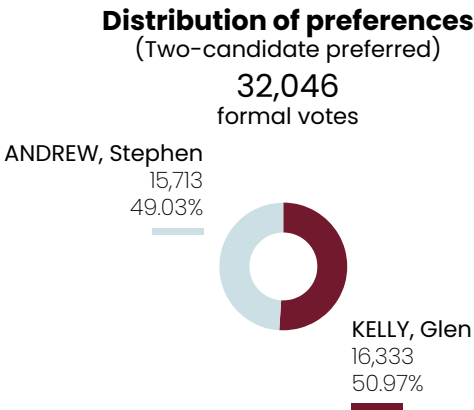
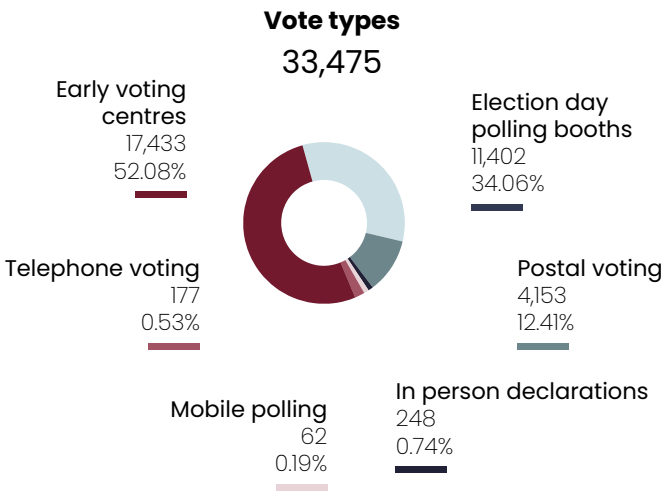
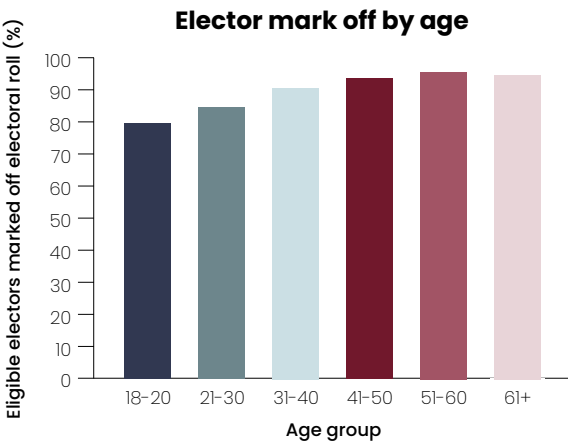
20
Election day
polling booths

Voter turnout 89.89%
89.59% in 2020

Rate of informality 4.27%
3.75% in 2020

Enrolment	
Total	37,242
Female	18,109
Male	19,116
Unspecified	17

Total votes	
Total	33,475
Formal	32,046
Informal	1,429

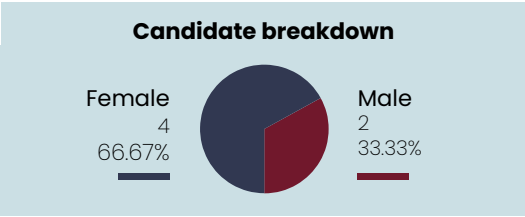


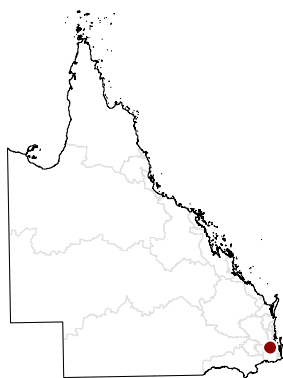
Returning Officer (RO): Tracee Walz
RO Office: 500 Pavilion, Mackay Showgrounds
24 Milton Street, Mackay QLD 4740

Candidates in ballot paper order

1.	ANDREW Stephen	KATTER'S AUSTRALIAN PARTY (KAP)
2.	TEDER Susan	AUSTRALIAN LABOR PARTY (STATE OF QUEENSLAND)
3.	MARTIN Patricia	FAMILY FIRST QUEENSLAND
4.	KELLY Glen	LIBERAL NATIONAL PARTY OF QUEENSLAND
5.	NEAL Brett (Beaver)	PAULINE HANSON'S ONE NATION QUEENSLAND DIVISION
6.	CARTY Maria	QUEENSLAND GREENS

Declared date: Thursday, 7 November 2024





Moggill

2
Early voting
centres

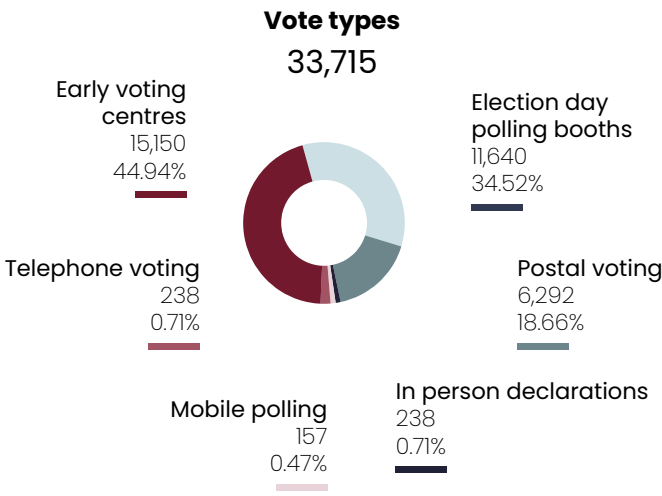
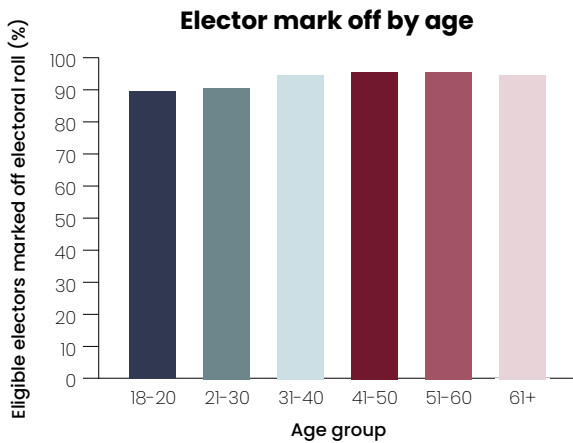
11
Election day
polling booths

Voter turnout
93.20%
92.45% in 2020

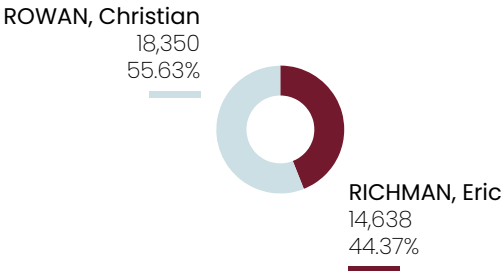
Rate of informality
2.16%
1.69% in 2020

Enrolment	
Total	36,173
Female	18,347
Male	17,782
Unspecified	44

Total votes	
Total	33,715
Formal	32,988
Informal	727



Distribution of preferences
(Two-candidate preferred)
32,988
formal votes

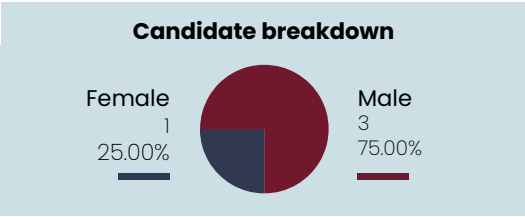


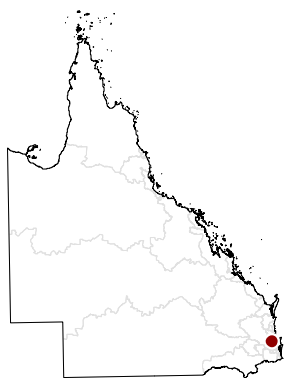
Returning Officer (RO): Suzanne Moss
RO Office: Bellbowrie Shopping Plaza
Shop 1B & 1GB, 37 Birkin Road
Bellbowrie QLD 4070

Candidates in ballot paper order

1. WOOD Cheryl
PAULINE HANSON'S ONE NATION QUEENSLAND DIVISION
2. ROWAN Christian
LIBERAL NATIONAL PARTY OF QUEENSLAND
3. RICHMAN Eric
AUSTRALIAN LABOR PARTY (STATE OF QUEENSLAND)
4. KIDD Andrew
QUEENSLAND GREENS

Declared date: Tuesday, 5 November 2024





Morayfield

1
Early voting
centres

8
Election day
polling booths

Voter turnout
85.15%

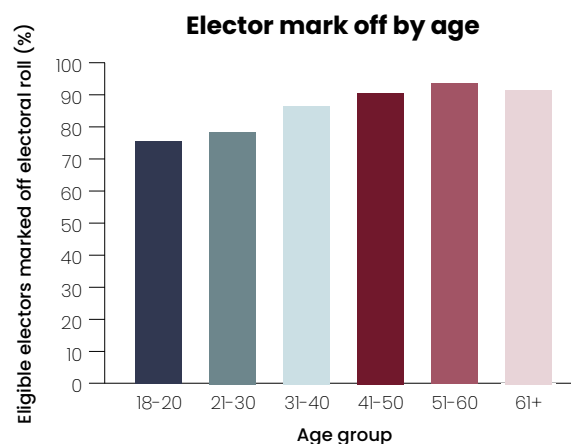
85.33% in 2020

Rate of informality
5.13%

4.53% in 2020

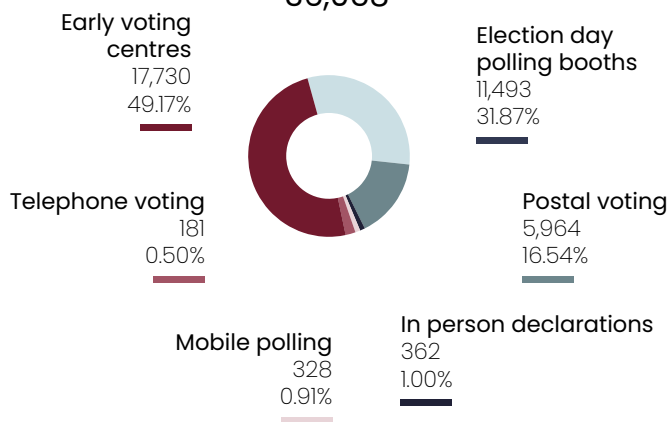
Enrolment	
Total	42,348
Female	22,158
Male	20,135
Unspecified	55

Total votes	
Total	36,058
Formal	34,208
Informal	1,850



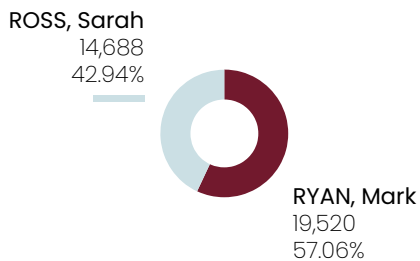
Vote types

36,058



Distribution of preferences

(Two-candidate preferred)
34,208
formal votes



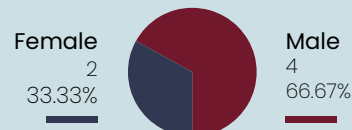
Returning Officer (RO): Leslie Robinson
RO Office: Unit 10, 201-205 Morayfield Road
Morayfield QLD 4506

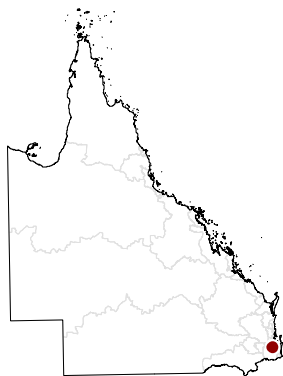
Candidates in ballot paper order

1. HANSEN Rodney
PAULINE HANSON'S ONE NATION QUEENSLAND DIVISION
2. HEWETT Suniti
FAMILY FIRST QUEENSLAND
3. JESSUP Mark
QUEENSLAND GREENS
4. JORDAN Frank
LEGALISE CANNABIS QUEENSLAND (PARTY)
5. ROSS Sarah
LIBERAL NATIONAL PARTY OF QUEENSLAND
6. RYAN Mark
AUSTRALIAN LABOR PARTY (STATE OF QUEENSLAND)

Declared date: Friday, 8 November 2024

Candidate breakdown





Mount Ommaney

2
Early voting
centres

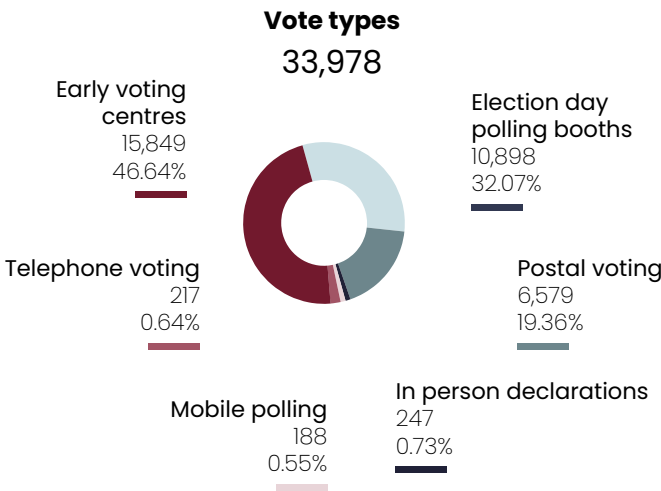
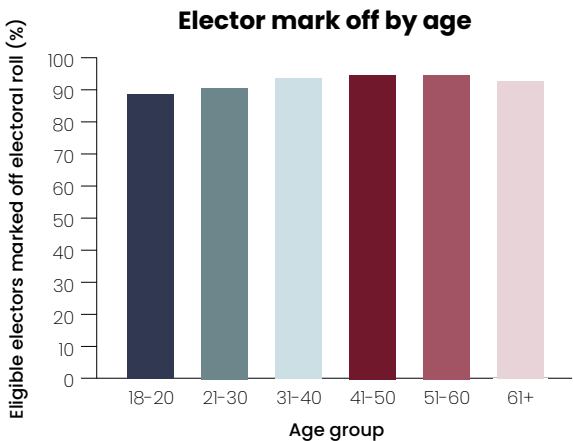
10
Election day
polling booths

Voter turnout
92.10%
92.39% in 2020

Rate of informality
2.85%
2.75% in 2020

Enrolment	
Total	36,893
Female	18,970
Male	17,882
Unspecified	41

Total votes	
Total	33,978
Formal	33,008
Informal	970

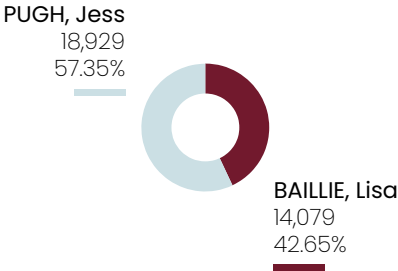


Candidates in ballot paper order

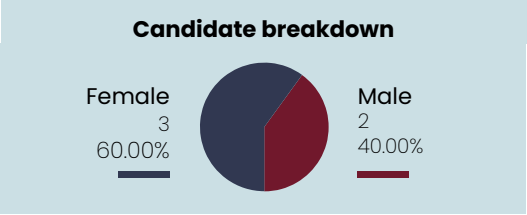
1.	RICHARDSON Chris	QUEENSLAND GREENS
2.	CUSACK Thorold	PAULINE HANSON'S ONE NATION QUEENSLAND DIVISION
3.	PUGH Jess	AUSTRALIAN LABOR PARTY (STATE OF QUEENSLAND)
4.	JENSZ Michelle	ANIMAL JUSTICE PARTY (QUEENSLAND)
5.	BAILLIE Lisa	LIBERAL NATIONAL PARTY OF QUEENSLAND

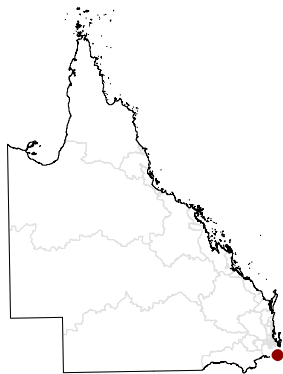
Declared date: Friday, 1 November 2024

Distribution of preferences
(Two-candidate preferred)
33,008
formal votes



Returning Officer (RO): Rhys Owens
RO Office: Unit 1, 18 Sudbury Street
Darra QLD 4076





Mudgeeraba

2
Early voting
centres

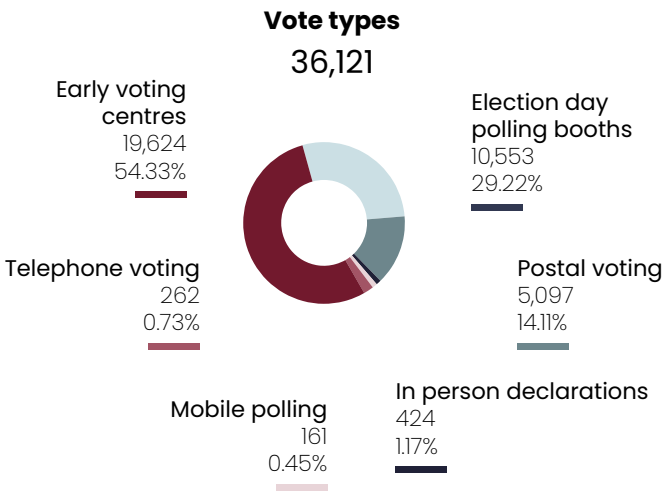
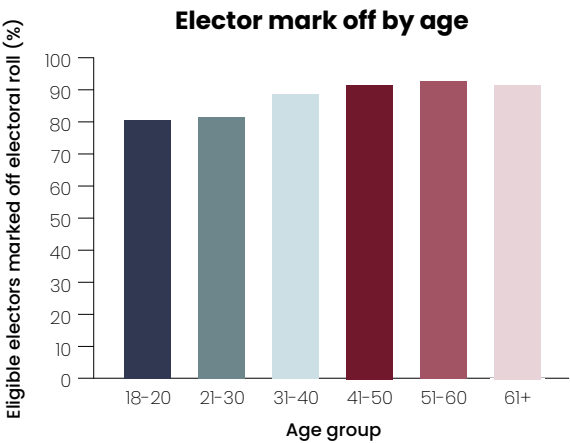
10
Election day
polling booths

Voter turnout 87.79%
87.72% in 2020

Rate of informality 4.43%
4.96% in 2020

Enrolment	
Total	41,145
Female	21,475
Male	19,644
Unspecified	26

Total votes	
Total	36,121
Formal	34,520
Informal	1,601

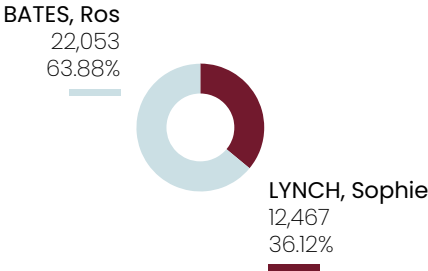


Candidates in ballot paper order

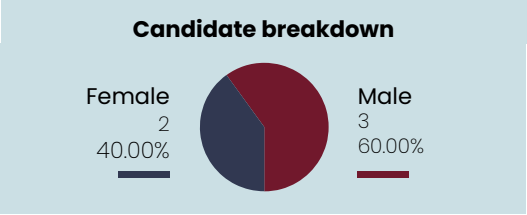
✓ 1.	BATES Ros	LIBERAL NATIONAL PARTY OF QUEENSLAND
2.	LYNCH Sophie	AUSTRALIAN LABOR PARTY (STATE OF QUEENSLAND)
3.	BUCKLEY Samuel	FAMILY FIRST QUEENSLAND
4.	TURNER Scott	QUEENSLAND GREENS
5.	MOCNIK Carl	PAULINE HANSON'S ONE NATION QUEENSLAND DIVISION

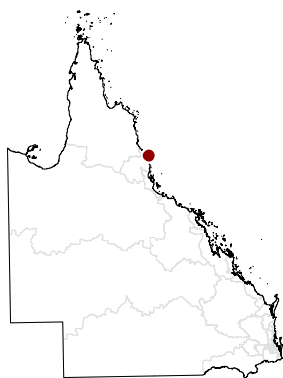
Declared date: Wednesday, 6 November 2024

Distribution of preferences
(Two-candidate preferred)
34,520
formal votes



Returning Officer (RO): Michael Wittman
RO Office: Shop 5031, Robina Town Centre
19 Robina Town Centre Drive
Robina QLD 4230





Mulgrave

2
Early voting
centres

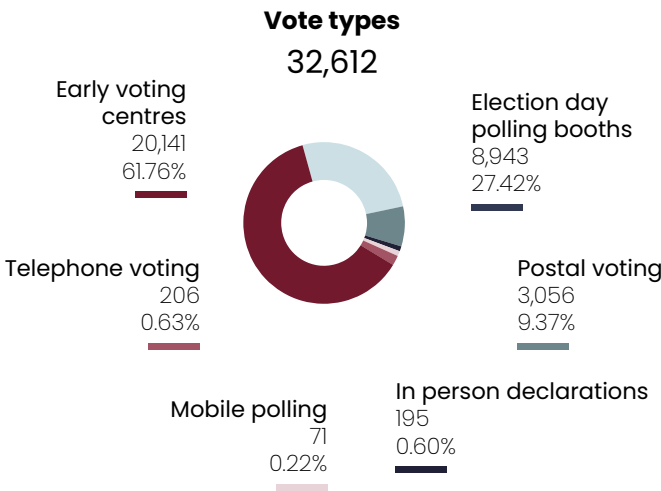
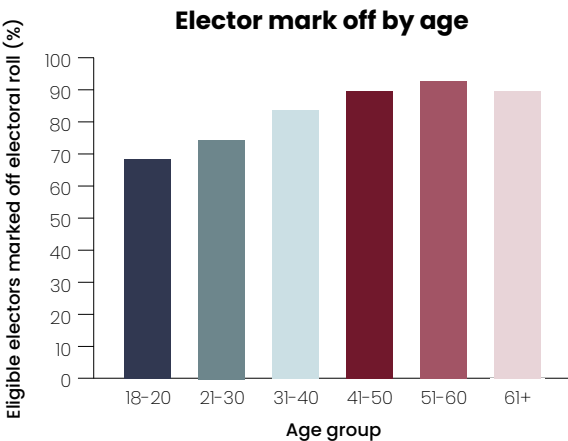
9
Election day
polling booths

Voter turnout 81.75%
83.75% in 2020

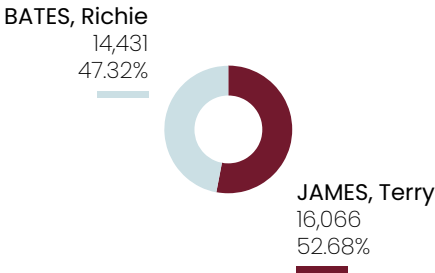
Rate of informality 6.49%
4.21% in 2020

Enrolment	
Total	39,892
Female	20,243
Male	19,625
Unspecified	24

Total votes	
Total	32,612
Formal	30,497
Informal	2,115



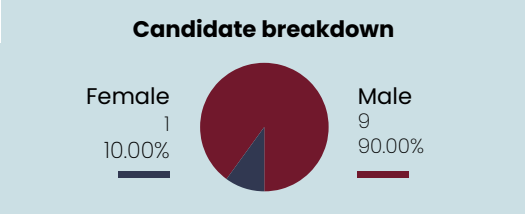
Distribution of preferences
(Two-candidate preferred)
30,497
formal votes

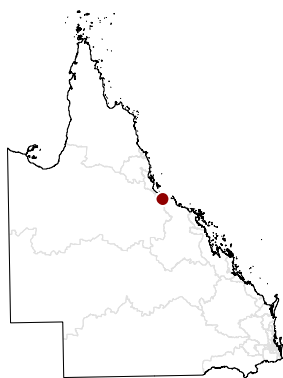


Returning Officer (RO): Faye Gates
RO Office: 230-232 Mulgrave Road
Westcourt QLD 4870

Candidates in ballot paper order	
1.	DANIELS Nicholas LEGALISE CANNABIS QUEENSLAND (PARTY)
2.	LESINA Steven KATTER'S AUSTRALIAN PARTY (KAP)
3.	RAYMOND David INDEPENDENT
4.	EVERETT Peter QUEENSLAND GREENS
5.	BATES Richie AUSTRALIAN LABOR PARTY (STATE OF QUEENSLAND)
6.	JAMES Terry LIBERAL NATIONAL PARTY OF QUEENSLAND
7.	MCINNES Michael PAULINE HANSON'S ONE NATION QUEENSLAND DIVISION
8.	SEARLE Leslie FAMILY FIRST QUEENSLAND
9.	FLOYD Ian INDEPENDENT
10.	BATZKE Yodie INDEPENDENT

Declared date: Friday, 8 November 2024





Mundingburra

2
Early voting
centres

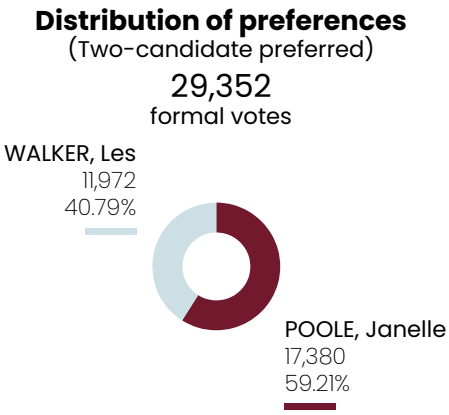
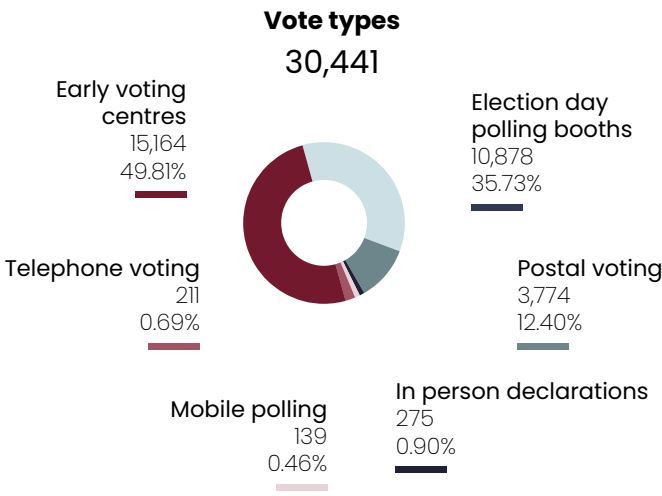
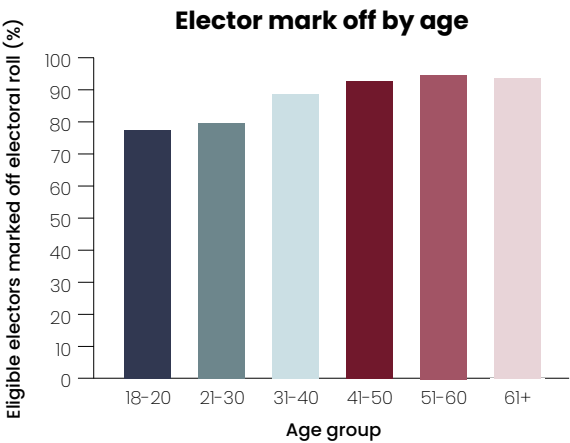
12
Election day
polling booths

Voter turnout
86.63%
87.73% in 2020

Rate of informality
3.58%
3.22% in 2020

Enrolment	
Total	35,138
Female	17,727
Male	17,382
Unspecified	29

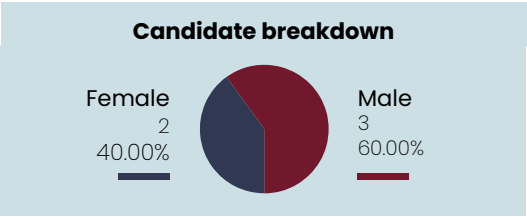
Total votes	
Total	30,441
Formal	29,352
Informal	1,089

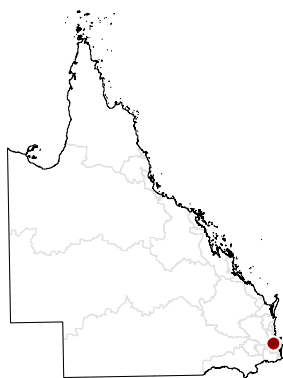


Returning Officer (RO): David Chaffey
RO Office: Unit 2D, 1-3 Woodman Court
West End QLD 4810

Candidates in ballot paper order	
1.	WALKER Les AUSTRALIAN LABOR PARTY (STATE OF QUEENSLAND)
2.	HALEY Rebecca QUEENSLAND GREENS
3.	PUGH Michael KATTER'S AUSTRALIAN PARTY (KAP)
4.	POOLE Janelle LIBERAL NATIONAL PARTY OF QUEENSLAND
5.	OLSEN Mick PAULINE HANSON'S ONE NATION QUEENSLAND DIVISION

Declared date: Wednesday, 6 November 2024





Murrumba

2
Early voting
centres

10
Election day
polling booths

Voter turnout
88.53%

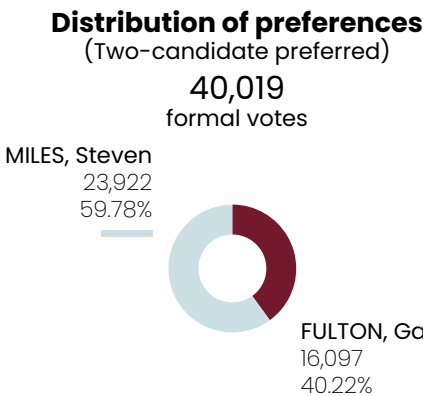
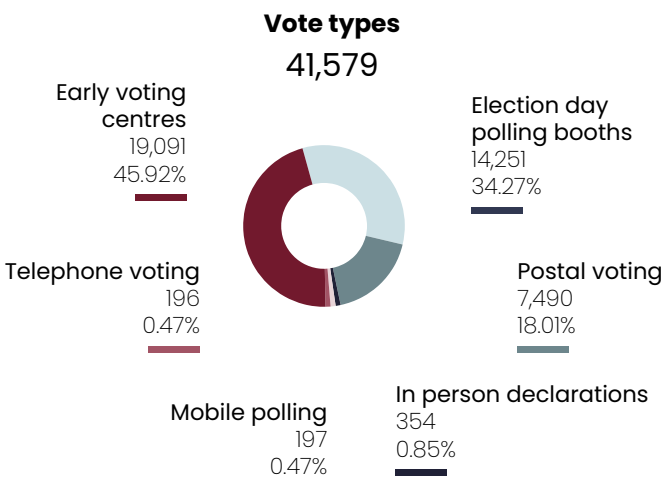
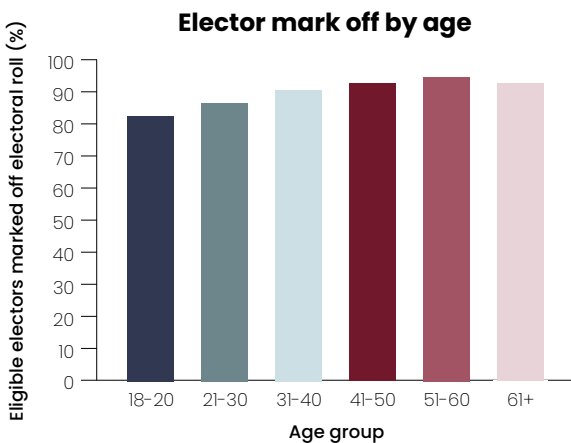
87.06% in 2020

Rate of informality
3.75%

3.55% in 2020

Enrolment	
Total	46,968
Female	24,685
Male	22,220
Unspecified	63

Total votes	
Total	41,579
Formal	40,019
Informal	1,560

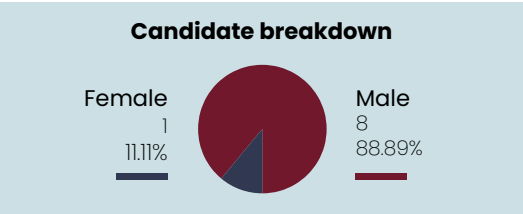


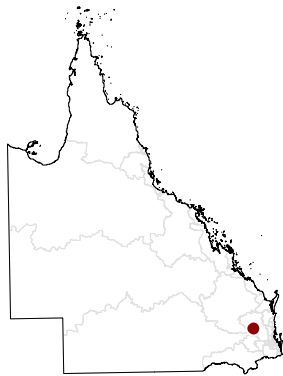
Returning Officer (RO): Noel Harte
RO Office: Dakabin Shopping Centre, T13
1 Alma Road, Dakabin QLD 4503

Candidates in ballot paper order

1.	ZALOUDEK David	LEGALISE CANNABIS QUEENSLAND (PARTY)
2.	MILES Steven	AUSTRALIAN LABOR PARTY (STATE OF QUEENSLAND)
3.	GREEN Deklan	QUEENSLAND GREENS
4.	GELDENHUYS Duncan	PAULINE HANSON'S ONE NATION QUEENSLAND DIVISION
5.	FULTON Gary	LIBERAL NATIONAL PARTY OF QUEENSLAND
6.	WELLS Caleb	INDEPENDENT
7.	DONOVAN Scott	INDEPENDENT
8.	TODD David	FAMILY FIRST QUEENSLAND
9.	KROPMAN Sarah	INDEPENDENT

Declared date: Thursday, 7 November 2024





Nanango

3
Early voting
centres

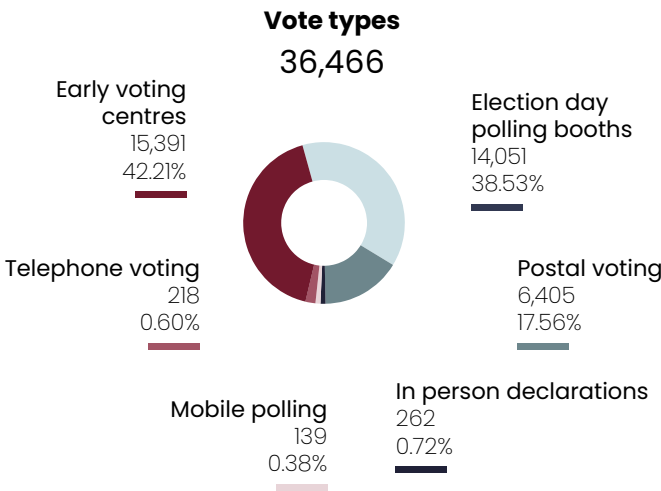
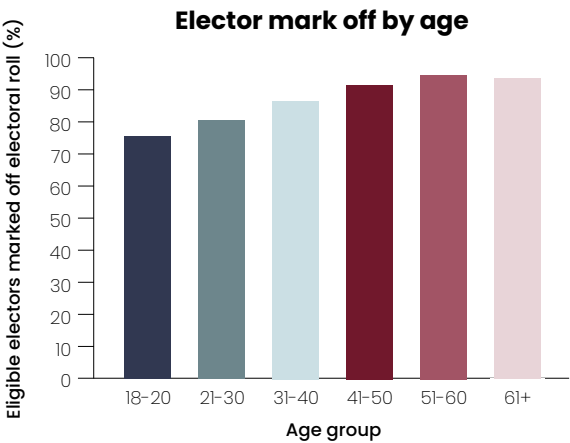
26
Election day
polling booths

Voter turnout 88.44%
89.01% in 2020

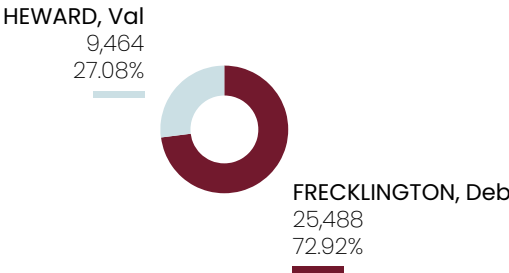
Rate of informality 4.15%
2.60% in 2020

Enrolment	
Total	41,233
Female	20,737
Male	20,463
Unspecified	33

Total votes	
Total	36,466
Formal	34,952
Informal	1,514



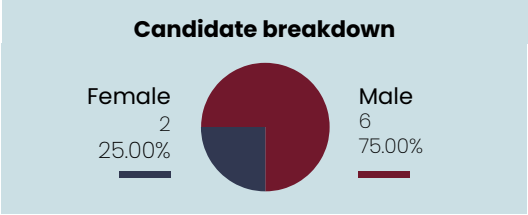
Distribution of preferences
(Two-candidate preferred)
34,952
formal votes



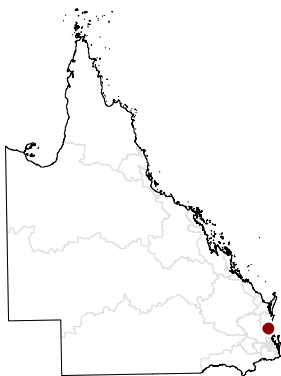
Returning Officer (RO): Michael Whitwell
RO Office: Nanango Cultural Centre
48 Drayton Street, Nanango 4615

Candidates in ballot paper order	
1.	HEWARD Val AUSTRALIAN LABOR PARTY (STATE OF QUEENSLAND)
2.	HOPKINS Anthony LEGALISE CANNABIS QUEENSLAND (PARTY)
3.	MASLEN Adam PAULINE HANSON'S ONE NATION QUEENSLAND DIVISION
4.	MITCHELL Benjamin FAMILY FIRST QUEENSLAND
5.	MILES Jason INDEPENDENT
6.	HOPE Nathan INDEPENDENT
7.	FRECKLINGTON Deb LIBERAL NATIONAL PARTY OF QUEENSLAND
8.	RYAN Angus QUEENSLAND GREENS

Declared date: Friday, 1 November 2024



Nicklin



2
Early voting
centres

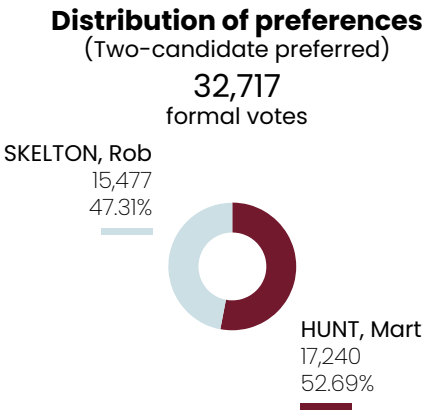
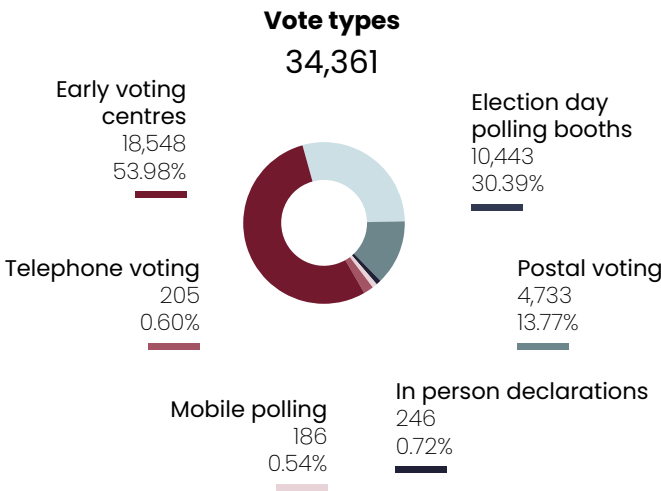
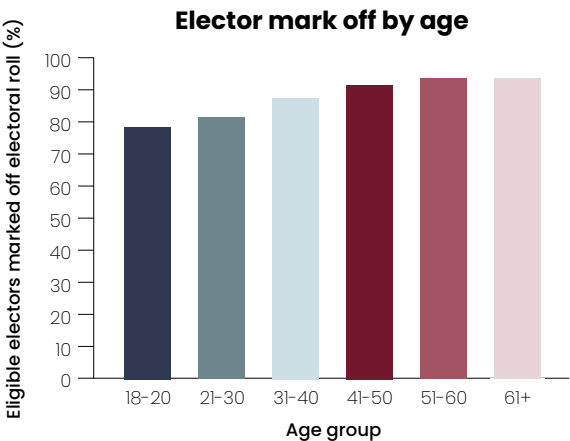
11
Election day
polling booths

Voter turnout 87.70%
87.94% in 2020

Rate of informality 4.78%
3.70% in 2020

Enrolment	
Total	39,179
Female	20,469
Male	18,671
Unspecified	39

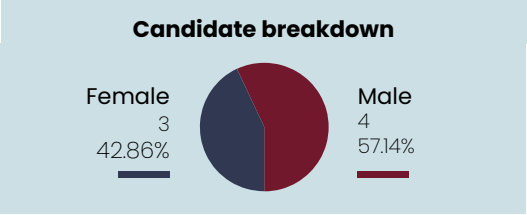
Total votes	
Total	34,361
Formal	32,717
Informal	1,644

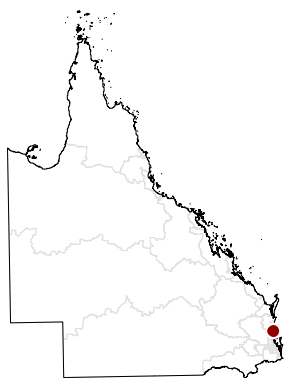


Returning Officer (RO): Peter Jensen
RO Office: Shop 4, 81-87 Currie Street
Nambour QLD 4560

Candidates in ballot paper order	
1.	ESCHLER Phillip FAMILY FIRST QUEENSLAND
2.	SKELTON Rob AUSTRALIAN LABOR PARTY (STATE OF QUEENSLAND)
3.	ETHERIDGE Sue QUEENSLAND GREENS
4.	MCCOSKER Rebecca PAULINE HANSON'S ONE NATION QUEENSLAND DIVISION
5.	DICKSON Steve INDEPENDENT
6.	HUNT Marty LIBERAL NATIONAL PARTY OF QUEENSLAND
7.	LINDSAY Melody LEGALISE CANNABIS QUEENSLAND (PARTY)

Declared date: Thursday, 7 November 2024





Ninderry

2
Early voting
centres

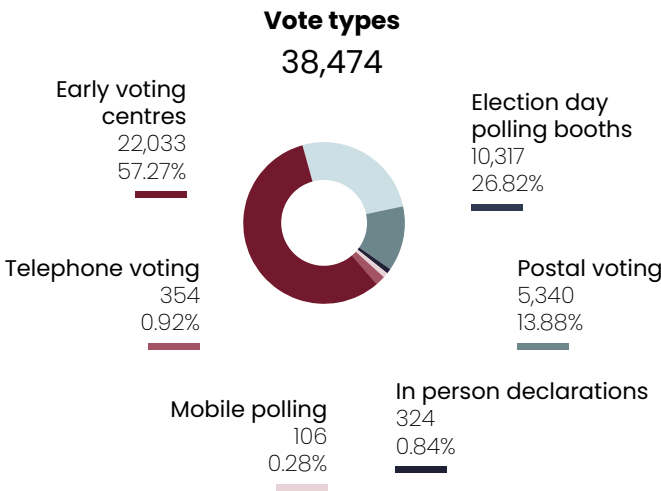
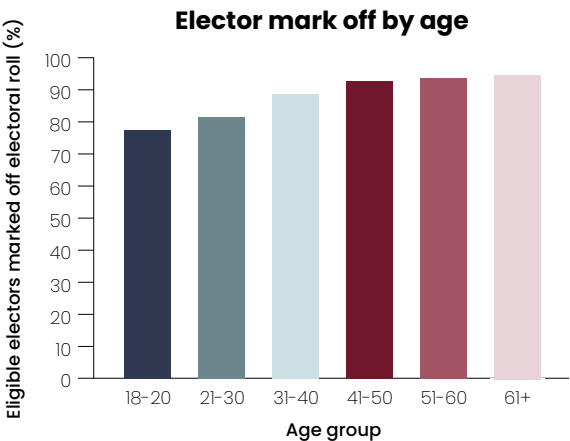
10
Election day
polling booths

Voter turnout 88.70%
88.60% in 2020

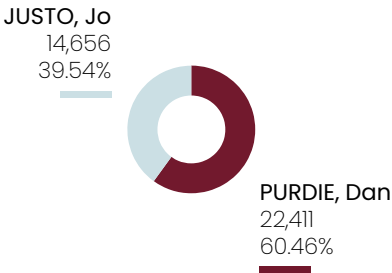
Rate of informality 3.66%
3.70% in 2020

Enrolment	
Total	43,377
Female	22,488
Male	20,864
Unspecified	25

Total votes	
Total	38,474
Formal	37,067
Informal	1,407



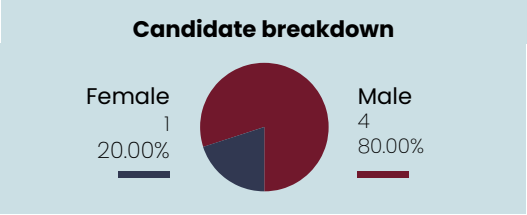
Distribution of preferences
(Two-candidate preferred)
37,067
formal votes



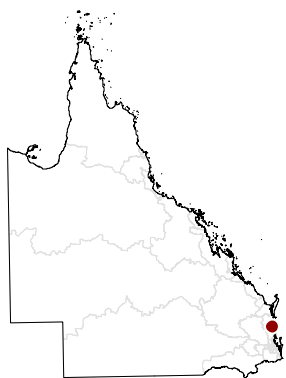
Returning Officer (RO): Neil Campbell
RO Office: Shop 4, 81-87 Currie Street
Nambour QLD 4560

Candidates in ballot paper order	
1.	STEWART Michael PAULINE HANSON'S ONE NATION QUEENSLAND DIVISION
2.	JUSTO Jo AUSTRALIAN LABOR PARTY (STATE OF QUEENSLAND)
3.	PURDIE Dan LIBERAL NATIONAL PARTY OF QUEENSLAND
4.	NIXON Timothy LEGALISE CANNABIS QUEENSLAND (PARTY)
5.	CARDEN Tom QUEENSLAND GREENS

Declared date: Wednesday, 6 November 2024



Noosa



2
Early voting
centres

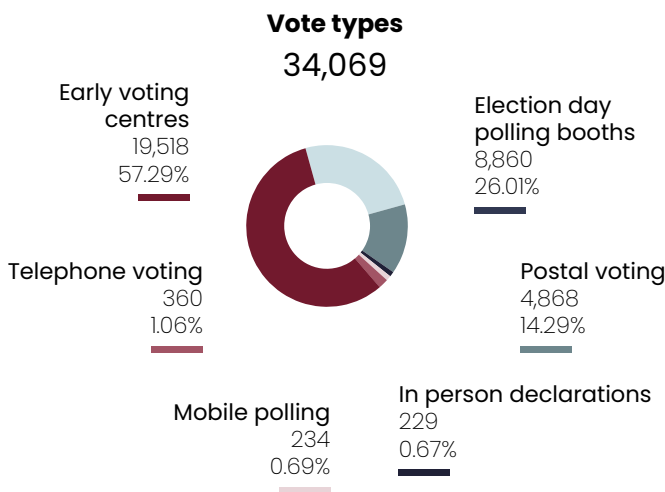
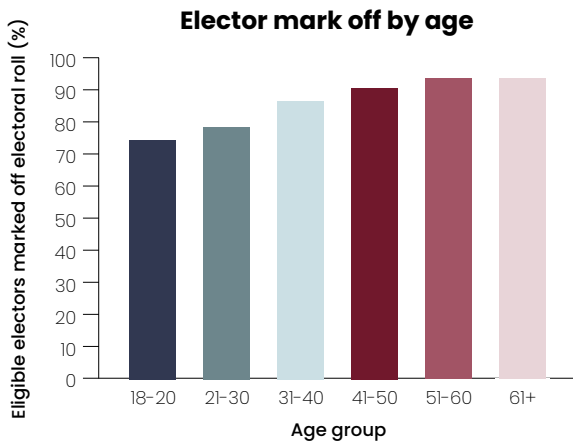
10
Election day
polling booths

Voter turnout 88.34%
89.21% in 2020

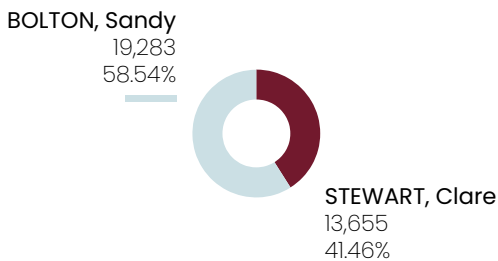
Rate of informality 3.32%
2.55% in 2020

Enrolment	
Total	38,567
Female	19,882
Male	18,666
Unspecified	19


Total votes	
Total	34,069
Formal	32,938
Informal	1,131



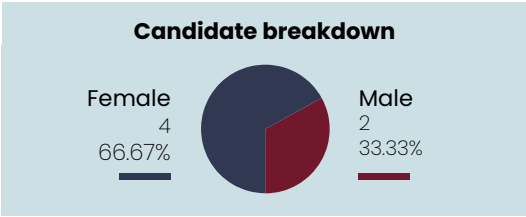
Distribution of preferences
(Two-candidate preferred)
32,938
formal votes



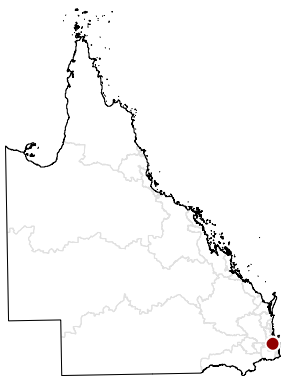
Returning Officer (RO): Colin Brown
RO Office: Unit 2, 6 Venture Drive
Noosaville QLD 4566

Candidates in ballot paper order	
1.  BOLTON Sandy	INDEPENDENT
2. PRESCOTT Rhonda	QUEENSLAND GREENS
3. STEWART Clare	LIBERAL NATIONAL PARTY OF QUEENSLAND
4. ROSER Felicity	FAMILY FIRST QUEENSLAND
5. HINSON Darrel	PAULINE HANSON'S ONE NATION QUEENSLAND DIVISION
6. DENHAM Mark	AUSTRALIAN LABOR PARTY (STATE OF QUEENSLAND)

Declared date: Wednesday, 6 November 2024



Nudgee



2
Early voting
centres

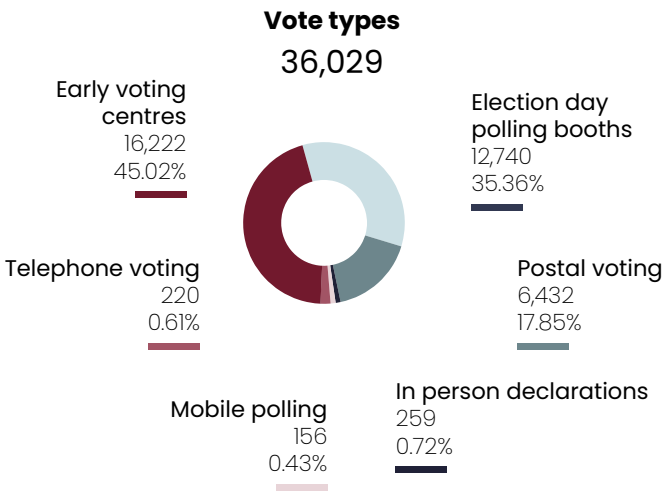
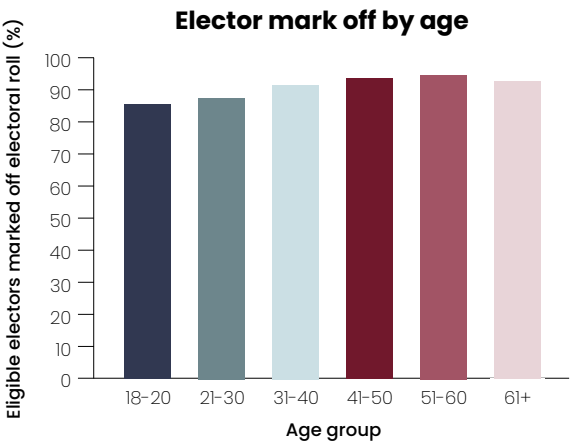
10
Election day
polling booths

Voter turnout 89.80%
88.66% in 2020

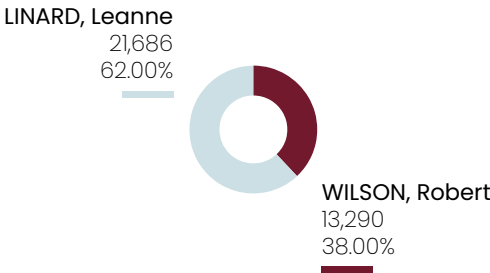
Rate of informality 2.92%
2.50% in 2020

Enrolment	
Total	40,123
Female	20,365
Male	19,705
Unspecified	53

Total votes	
Total	36,029
Formal	34,976
Informal	1,053



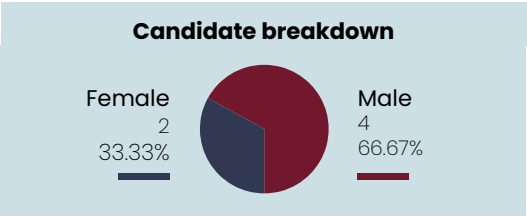
Distribution of preferences
(Two-candidate preferred)
34,976
formal votes

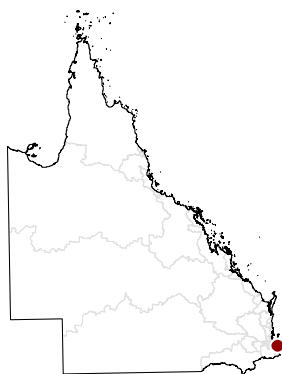


Returning Officer (RO): Tony Nightingale
RO Office: 301 St Vincents Road
Banyo QLD 4014

Candidates in ballot paper order	
1.	LINARD Leanne AUSTRALIAN LABOR PARTY (STATE OF QUEENSLAND)
2.	WILSON Robert LIBERAL NATIONAL PARTY OF QUEENSLAND
3.	TANTI Bruce INDEPENDENT
4.	DAVIES Jim QUEENSLAND GREENS
5.	BAER Joshua PAULINE HANSON'S ONE NATION QUEENSLAND DIVISION
6.	HALL Sharan FAMILY FIRST QUEENSLAND

Declared date: Monday, 4 November 2024





Oodgeroo

2
Early voting
centres

10
Election day
polling booths

Voter turnout
91.67%

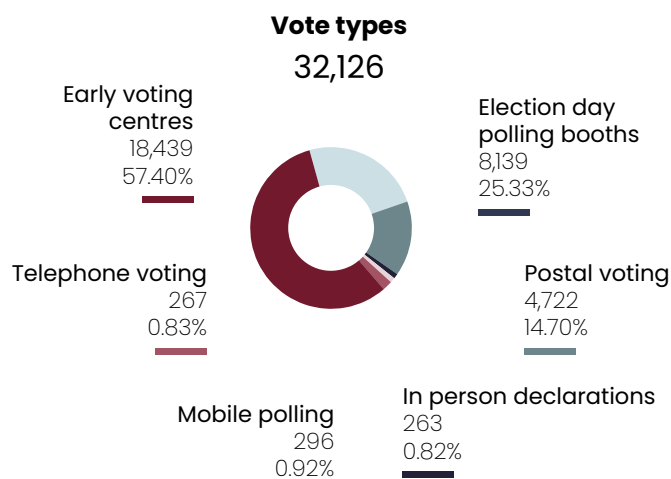
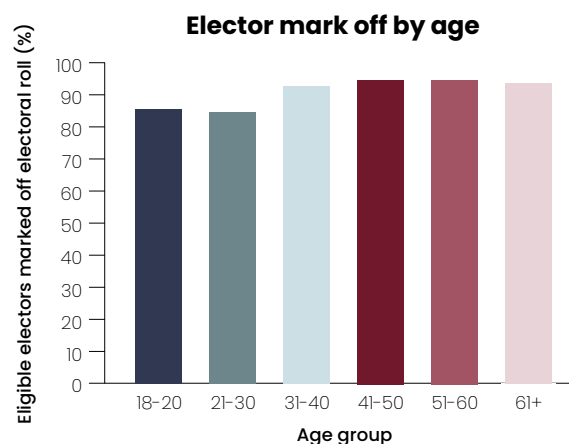
92.20% in 2020

Rate of informality
2.97%

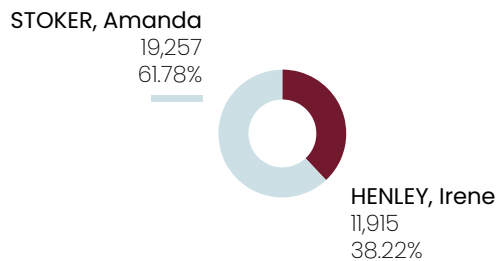
2.94% in 2020

Enrolment	
Total	35,044
Female	18,467
Male	16,548
Unspecified	29

Total votes	
Total	32,126
Formal	31,172
Informal	954



Distribution of preferences
(Two-candidate preferred)
31,172
formal votes



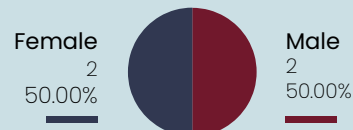
Returning Officer (RO): Mark Townsend
RO Office: Unit 1, 38-44 Enterprise Street
Cleveland QLD 4163

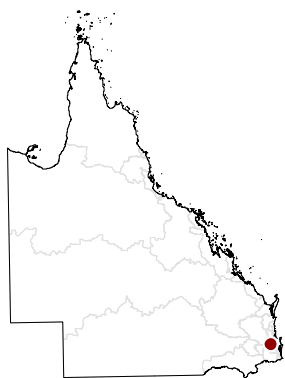
**Candidates in ballot
paper order**

1. STOKER Amanda
LIBERAL NATIONAL PARTY OF QUEENSLAND
2. HENLEY Irene
AUSTRALIAN LABOR PARTY (STATE OF QUEENSLAND)
3. SHEIL Justin
PAULINE HANSON'S ONE NATION QUEENSLAND DIVISION
4. SORENSEN KARKLIS Callen
QUEENSLAND GREENS

Declared date: Thursday, 31 October 2024

Candidate breakdown





Pine Rivers

3
Early voting
centres

10
Election day
polling booths

Voter turnout
91.48%

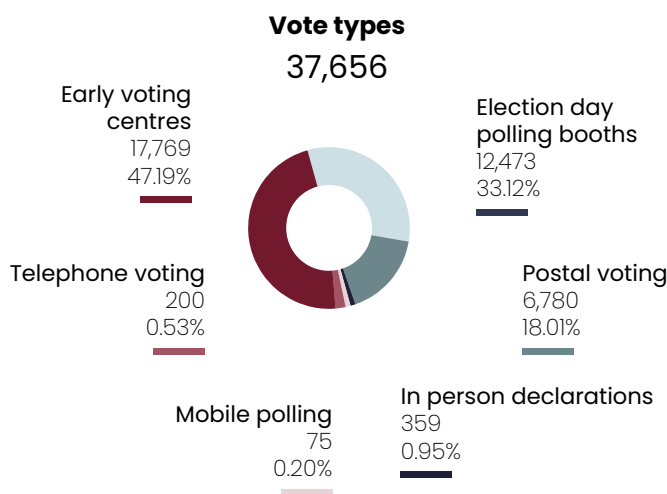
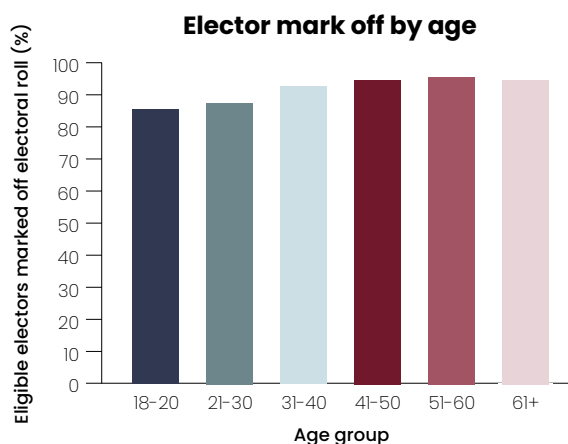
91.54% in 2020

Rate of informality
2.92%

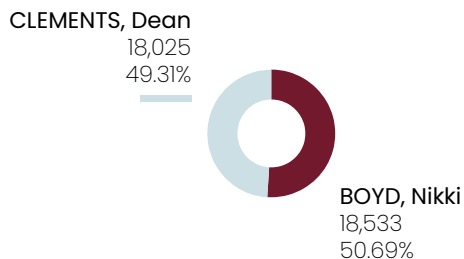
3.21% in 2020

Enrolment	
Total	41,163
Female	20,900
Male	20,215
Unspecified	48

Total votes	
Total	37,656
Formal	36,558
Informal	1,098



Distribution of preferences
(Two-candidate preferred)
36,558
formal votes



Returning Officer (RO): Judith Lynne
RO Office: Shop 2, 306 Gympie Road
Strathpine QLD 4500

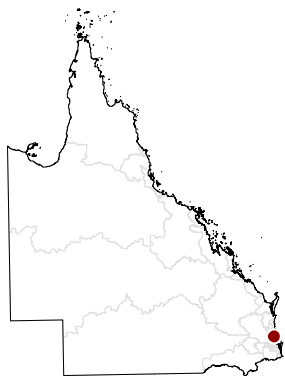
Candidates in ballot paper order

1. BROHMAN Maureen
ANIMAL JUSTICE PARTY (QUEENSLAND)
2. CLEMENTS Dean
LIBERAL NATIONAL PARTY OF QUEENSLAND
3. GERDSEN Sonja
QUEENSLAND GREENS
4. BOYD Nikki
AUSTRALIAN LABOR PARTY (STATE OF QUEENSLAND)
5. ROBINSON Matthew
PAULINE HANSON'S ONE NATION QUEENSLAND DIVISION

Declared date: Wednesday, 6 November 2024

Candidate breakdown





Pumicestone

2
Early voting
centres

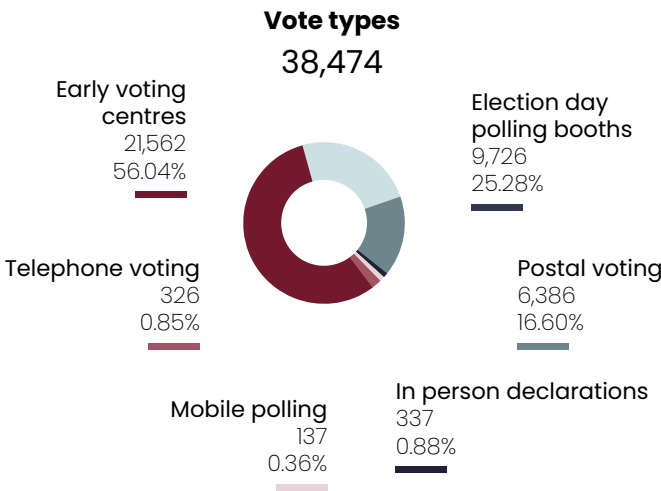
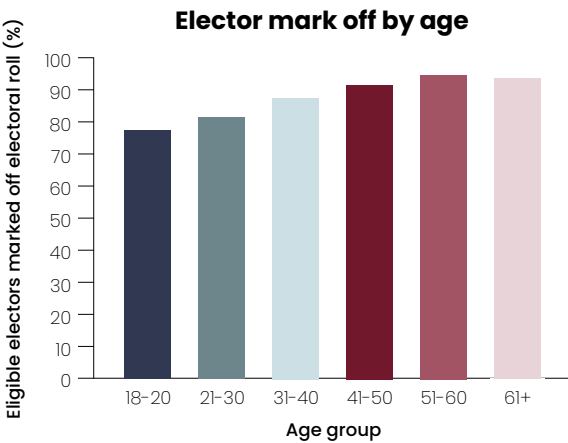
10
Election day
polling booths

Voter turnout 89.55%
90.09% in 2020

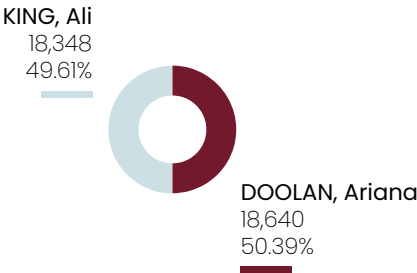
Rate of informality 3.86%
3.06% in 2020

Enrolment	
Total	42,964
Female	22,294
Male	20,634
Unspecified	36

Total votes	
Total	38,474
Formal	36,988
Informal	1,486



Distribution of preferences
(Two-candidate preferred)
36,988
formal votes

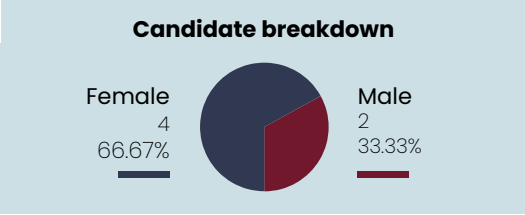


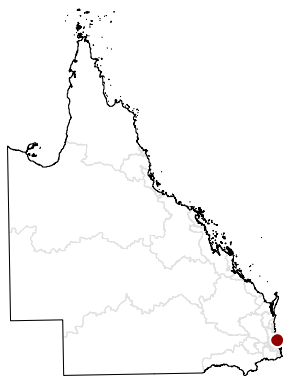
Returning Officer (RO): Meryl Tierney
RO Office: Unit 4, 39-45 Cessna Drive
Caboolture QLD 4510

Candidates in ballot paper order

1.	BEATON Samuel	PAULINE HANSON'S ONE NATION QUEENSLAND DIVISION
2.	KING Ali	AUSTRALIAN LABOR PARTY (STATE OF QUEENSLAND)
3.	HARTH Laine	FAMILY FIRST QUEENSLAND
4.	OGDEN Richard	QUEENSLAND GREENS
5.	DOOLAN Ariana	LIBERAL NATIONAL PARTY OF QUEENSLAND
6.	DOOLAN Rosie	LEGALISE CANNABIS QUEENSLAND (PARTY)

Declared date: Friday, 8 November 2024





Redcliffe

2
Early voting
centres

10
Election day
polling booths

Voter turnout
88.60%

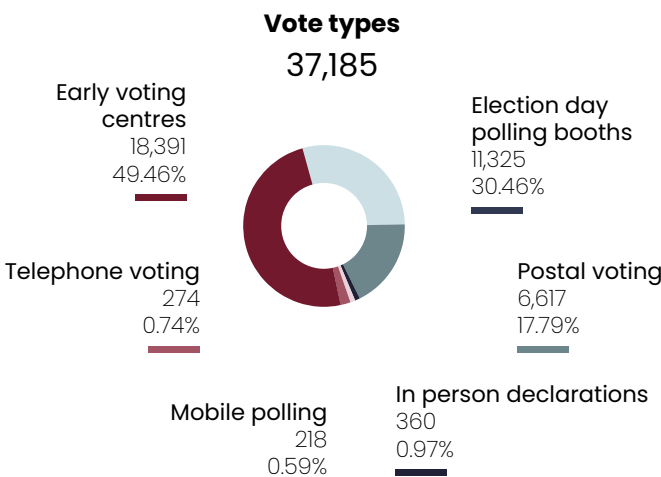
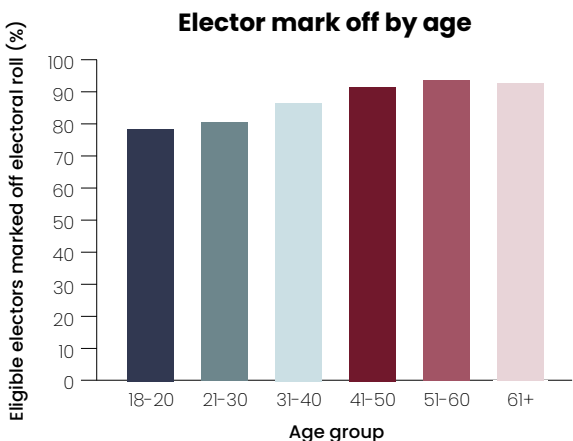
87.58% in 2020

Rate of informality
4.06%

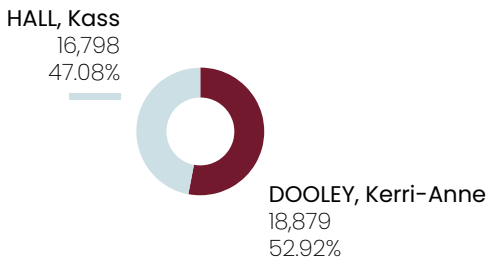
3.09% in 2020

Enrolment	
Total	41,969
Female	22,081
Male	19,852
Unspecified	36

Total votes	
Total	37,185
Formal	35,677
Informal	1,508



Distribution of preferences
(Two-candidate preferred)
35,677
formal votes



Returning Officer (RO): Steve Gillespie
RO Office: Bicentennial Pavilion & Webb Hall
Redcliffe Showgrounds, Scarborough
Road, Redcliffe QLD 4020

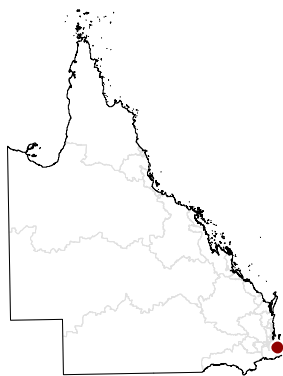
Candidates in ballot paper order

1. SALLOUM Simon
PAULINE HANSON'S ONE NATION QUEENSLAND DIVISION
2. HALL Kass
AUSTRALIAN LABOR PARTY (STATE OF QUEENSLAND)
3. SAUNDERS Gerard
INDEPENDENT
4. SIMON Will
QUEENSLAND GREENS
5. DOOLEY Kerri-Anne
LIBERAL NATIONAL PARTY OF QUEENSLAND

Declared date: Tuesday, 5 November 2024

Candidate breakdown





Redlands

2
Early voting
centres

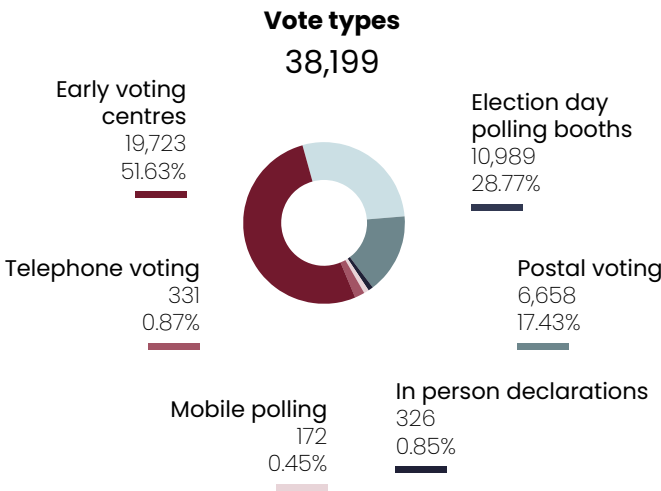
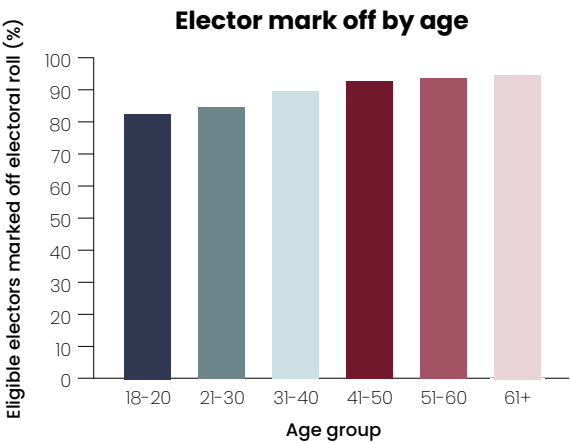
10
Election day
polling booths

Voter turnout 90.05%
89.89% in 2020

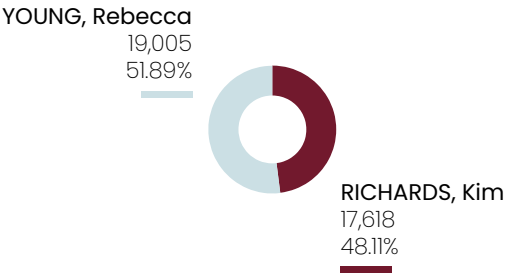
Rate of informality 4.13%
3.45% in 2020

Enrolment	
Total	42,419
Female	21,880
Male	20,501
Unspecified	38

Total votes	
Total	38,199
Formal	36,623
Informal	1,576



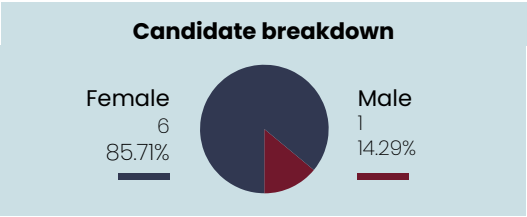
Distribution of preferences
(Two-candidate preferred)
36,623
formal votes

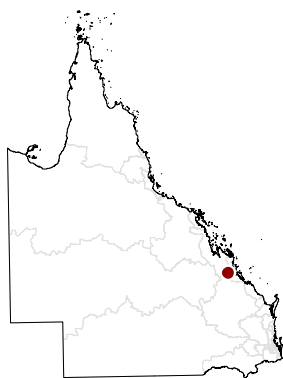


Returning Officer (RO): Mandy Heinrich
RO Office: Redlands Rugby League Club
226 Cleveland Redland Bay Road
Thornlands QLD 4164 (via Pinklands Sporting Complex)

Candidates in ballot paper order	
1.	SPIERENBURG Suzanne LEGALISE CANNABIS QUEENSLAND (PARTY)
2.	YOUNG Rebecca LIBERAL NATIONAL PARTY OF QUEENSLAND
3.	D'ROSE Liela ANIMAL JUSTICE PARTY (QUEENSLAND)
4.	NEVILLE Marita FAMILY FIRST QUEENSLAND
5.	WILLIAMSON Gary PAULINE HANSON'S ONE NATION QUEENSLAND DIVISION
6.	LOCKHART Kristie QUEENSLAND GREENS
7.	RICHARDS Kim AUSTRALIAN LABOR PARTY (STATE OF QUEENSLAND)

Declared date: Friday, 8 November 2024





Rockhampton

2
Early voting
centres

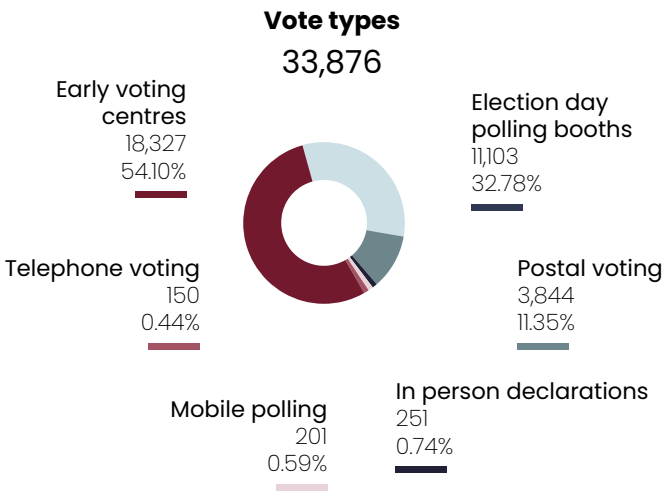
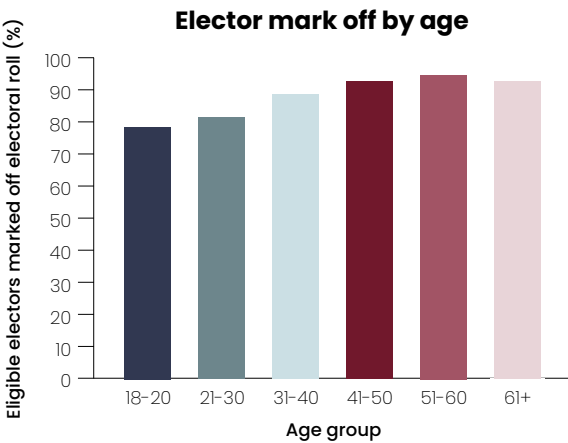
12
Election day
polling booths

Voter turnout 87.01%
86.18% in 2020

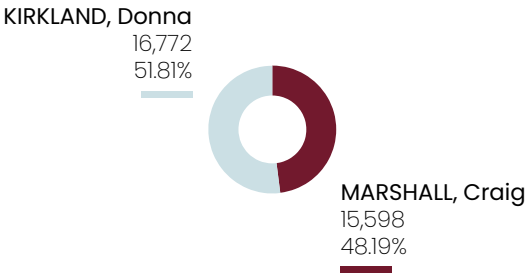
Rate of informality 4.45%
4.73% in 2020

Enrolment	
Total	38,935
Female	19,905
Male	18,996
Unspecified	34

Total votes	
Total	33,876
Formal	32,370
Informal	1,506



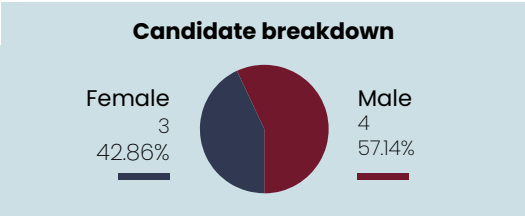
Distribution of preferences
(Two-candidate preferred)
32,370
formal votes

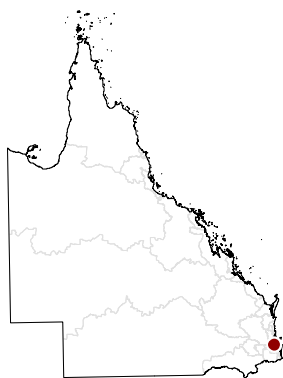


Returning Officer (RO): Natasha Dunne
RO Office: James Lawrence Pavilion
Rockhampton Showgrounds, New
Exhibition Road, Wandal QLD 4700

Candidates in ballot paper order	
1. KIRKLAND Donna	LIBERAL NATIONAL PARTY OF QUEENSLAND
2. JOHNSON Fredy	FAMILY FIRST QUEENSLAND
3. STRELOW Margaret	INDEPENDENT
4. JONES Mick	QUEENSLAND GREENS
5. MARSHALL Craig	AUSTRALIAN LABOR PARTY (STATE OF QUEENSLAND)
6. WALLER Jacinta	LEGALISE CANNABIS QUEENSLAND (PARTY)
7. BOND David	PAULINE HANSON'S ONE NATION QUEENSLAND DIVISION

Declared date: Thursday, 7 November 2024





Sandgate

2
Early voting
centres

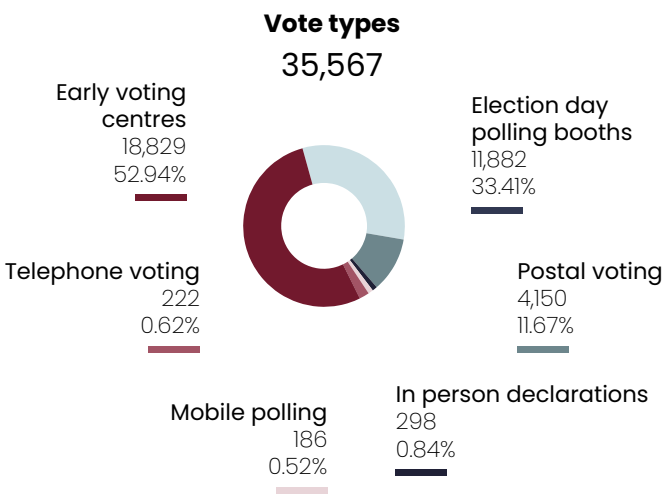
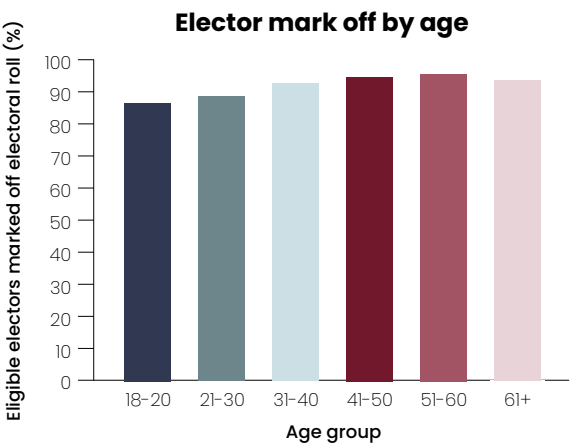
10
Election day
polling booths

Voter turnout
91.57%
90.82% in 2020

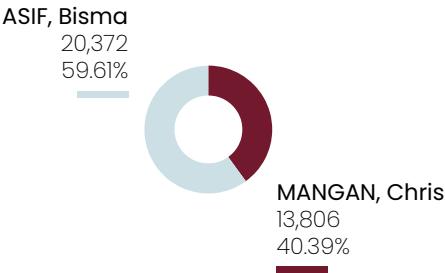
Rate of informality
3.91%
2.71% in 2020

Enrolment	
Total	38,841
Female	20,336
Male	18,472
Unspecified	33

Total votes	
Total	35,567
Formal	34,178
Informal	1,389



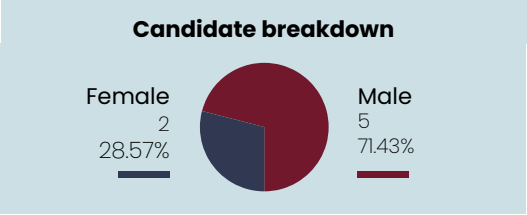
Distribution of preferences
(Two-candidate preferred)
34,178
formal votes

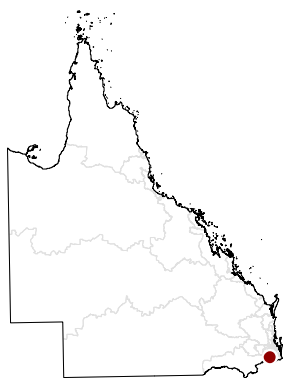


Returning Officer (RO): Kim Schramm
RO Office: 43 Brighton Road
Sandgate QLD 4017

Candidates in ballot paper order	
1.	KENNEDY Rachel QUEENSLAND GREENS
2.	GEE Russell FAMILY FIRST QUEENSLAND
3.	SIMPSON Chris INDEPENDENT
4.	BARRY Glen PAULINE HANSON'S ONE NATION QUEENSLAND DIVISION
5.	BARWICK Victor INDEPENDENT
6.	ASIF Bisma AUSTRALIAN LABOR PARTY (STATE OF QUEENSLAND)
7.	MANGAN Chris LIBERAL NATIONAL PARTY OF QUEENSLAND

Declared date: Wednesday, 6 November 2024





Scenic Rim

3
Early voting
centres

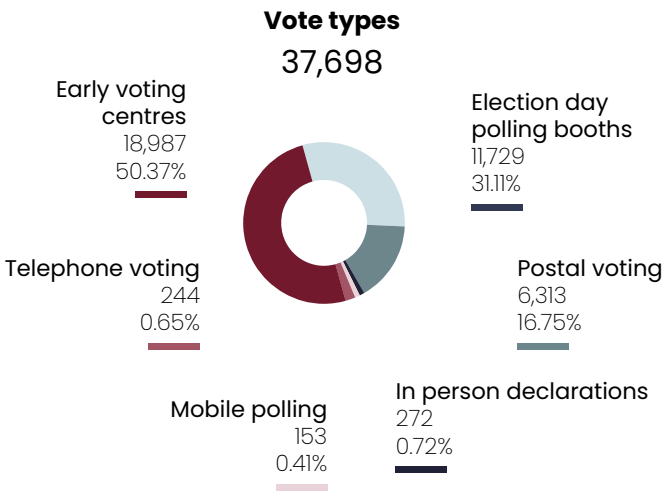
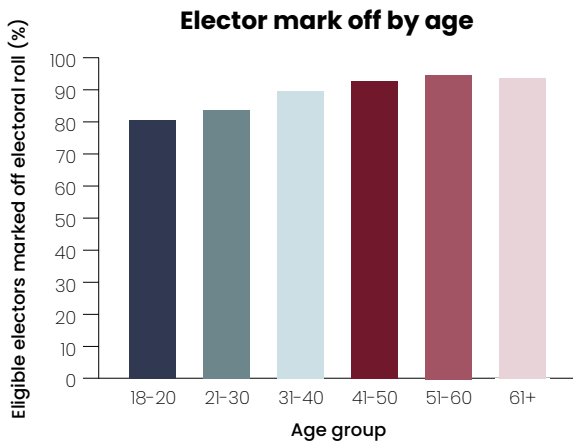
24
Election day
polling booths

Voter turnout 89.69%
89.51% in 2020

Rate of informality 3.75%
3.13% in 2020

Enrolment	
Total	42,031
Female	21,334
Male	20,673
Unspecified	24

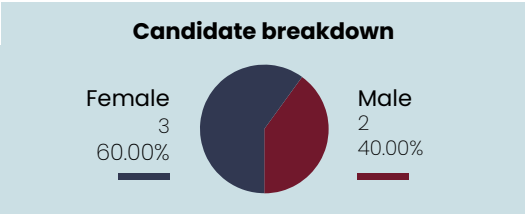
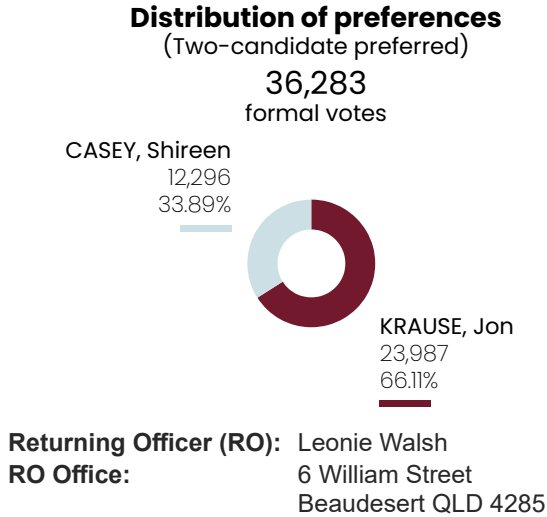
Total votes	
Total	37,698
Formal	36,283
Informal	1,415

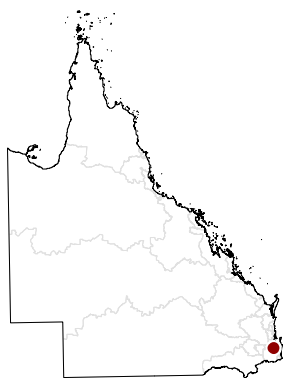


Candidates in ballot paper order

1.	ZIEBARTH Wayne	PAULINE HANSON'S ONE NATION QUEENSLAND DIVISION
2.	THOMPSON Nicole	QUEENSLAND GREENS
3.	CASEY Shireen	AUSTRALIAN LABOR PARTY (STATE OF QUEENSLAND)
4.	KRAUSE Jon	LIBERAL NATIONAL PARTY OF QUEENSLAND
5.	AUSTIN Louise	FAMILY FIRST QUEENSLAND

Declared date: Wednesday, 6 November 2024





South Brisbane

2
Early voting
centres

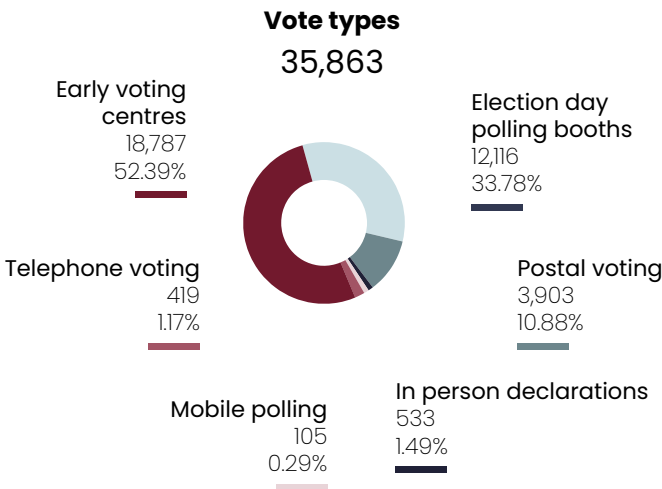
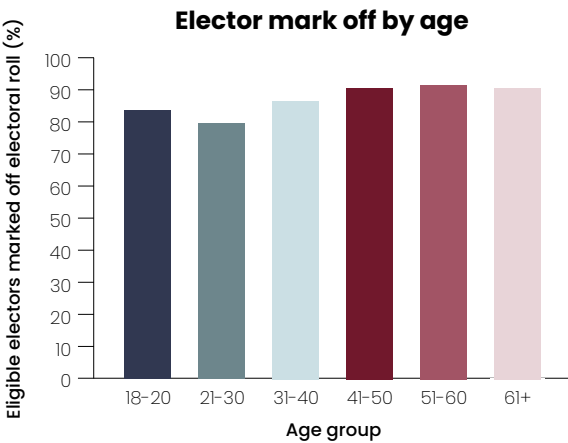
8
Election day
polling booths

Voter turnout 86.04%
87.98% in 2020

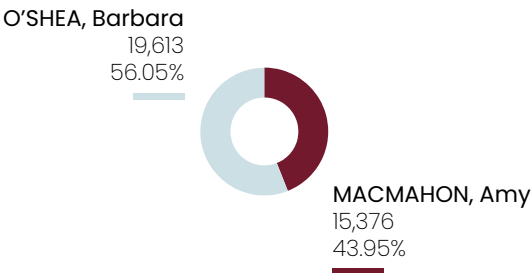
Rate of informality 2.44%
2.58% in 2020

Enrolment	
Total	41,683
Female	20,657
Male	20,901
Unspecified	125

Total votes	
Total	35,863
Formal	34,989
Informal	874



Distribution of preferences
(Two-candidate preferred)
34,989
formal votes

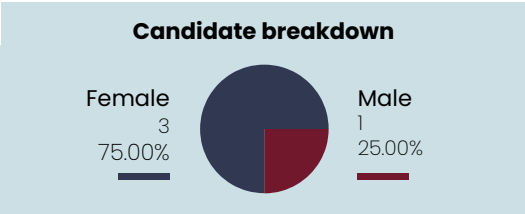


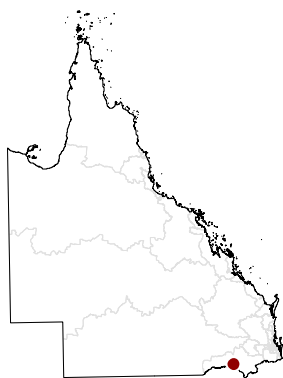
Returning Officer (RO): Martin Ryan
RO Office: 42 Manning Street
South Brisbane QLD 4101

Candidates in ballot paper order

1.	PARKINSON Marita	LIBERAL NATIONAL PARTY OF QUEENSLAND
2.	O'SHEA Barbara	AUSTRALIAN LABOR PARTY (STATE OF QUEENSLAND)
3.	HENDERSON Richard	PAULINE HANSON'S ONE NATION QUEENSLAND DIVISION
4.	MACMAHON Amy	QUEENSLAND GREENS

Declared date: Thursday, 7 November 2024





Southern Downs

3
Early voting
centres

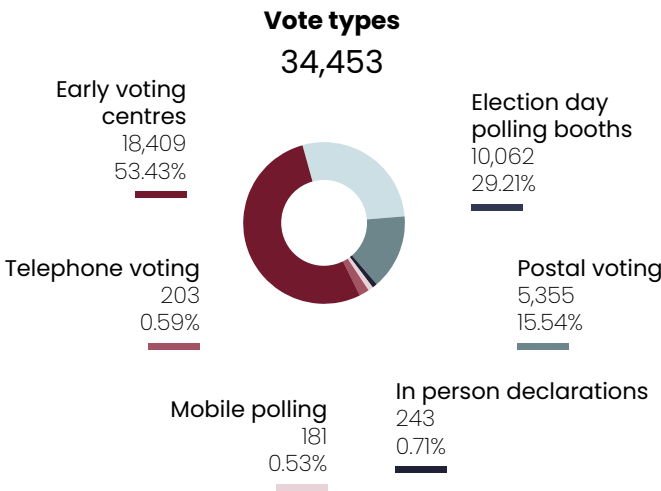
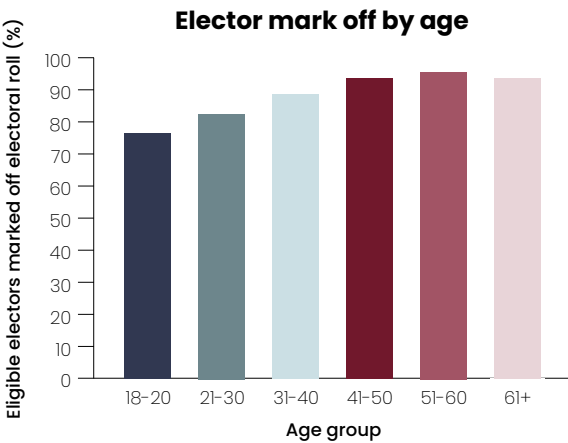
29
Election day
polling booths

Voter turnout 89.18%
89.70% in 2020

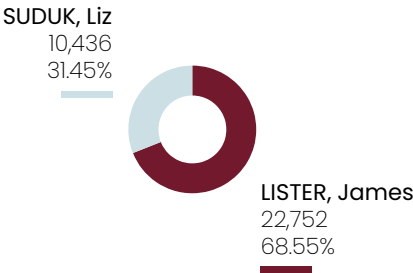
Rate of informality 3.67%
2.34% in 2020

Enrolment	
Total	38,635
Female	19,623
Male	18,992
Unspecified	20

Total votes	
Total	34,453
Formal	33,188
Informal	1,265



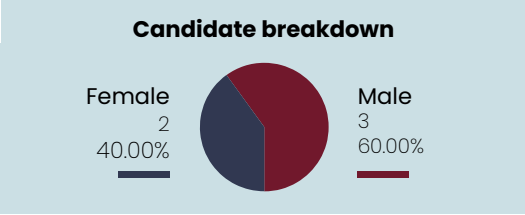
Distribution of preferences
(Two-candidate preferred)
33,188
formal votes

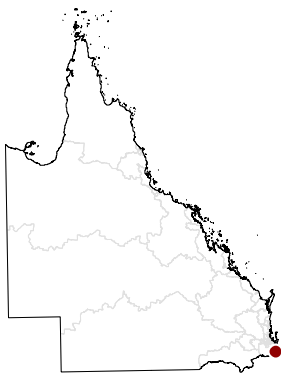


Returning Officer (RO): Nathan Costello
RO Office: Warwick Town Hall
72 Palmerin Street Warwick 4370

Candidates in ballot paper order	
1.	NEWPORT David QUEENSLAND GREENS
2.	SUDUK Liz PAULINE HANSON'S ONE NATION QUEENSLAND DIVISION
3.	KELLER Melinda FAMILY FIRST QUEENSLAND
4.	LISTER James LIBERAL NATIONAL PARTY OF QUEENSLAND
5.	JOHNSON Greg AUSTRALIAN LABOR PARTY (STATE OF QUEENSLAND)

Declared date: Friday, 1 November 2024





Southport

2
Early voting
centres

8
Election day
polling booths

Voter turnout
84.01%

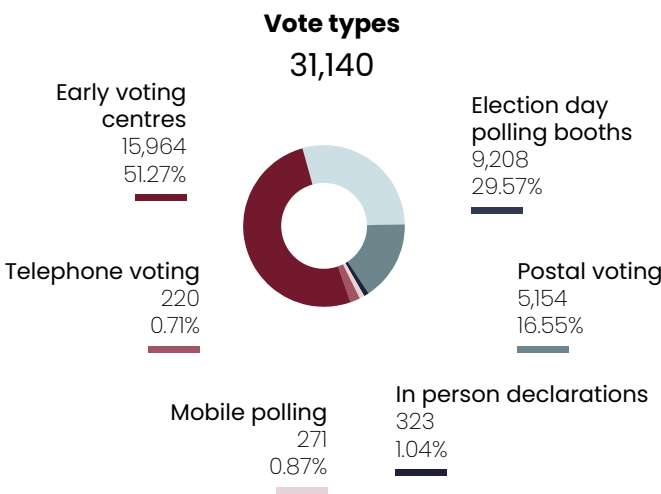
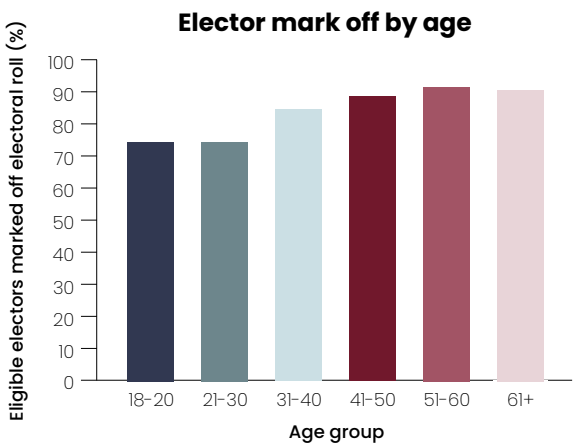
83.69% in 2020

Rate of informality
5.15%

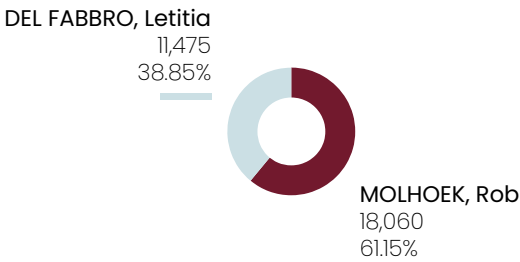
4.34% in 2020

Enrolment	
Total	37,069
Female	19,028
Male	18,013
Unspecified	28

Total votes	
Total	31,140
Formal	29,535
Informal	1,605



Distribution of preferences
(Two-candidate preferred)
29,535
formal votes

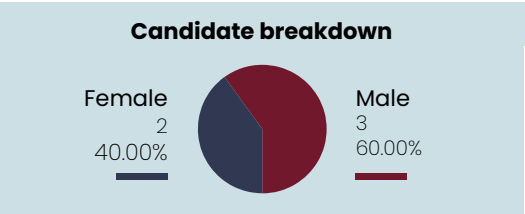


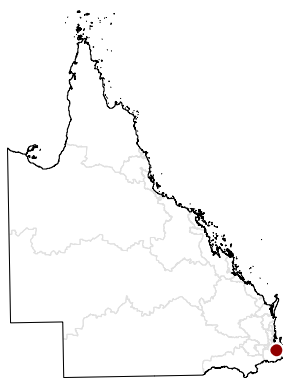
Returning Officer (RO): Sherree Chambers
RO Office: Unit 36, 3-15 Jackman Street
Southport QLD 4215

Candidates in ballot paper order

1.	FEA Ruth	FAMILY FIRST QUEENSLAND
2.	MCCAUSLAND Mitch	QUEENSLAND GREENS
3.	VAUGHAN David	PAULINE HANSON'S ONE NATION QUEENSLAND DIVISION
4.	DEL FABBRO Letitia	AUSTRALIAN LABOR PARTY (STATE OF QUEENSLAND)
5.	MOLHOEK Rob	LIBERAL NATIONAL PARTY OF QUEENSLAND

Declared date: Tuesday, 5 November 2024





Springwood

2
Early voting
centres

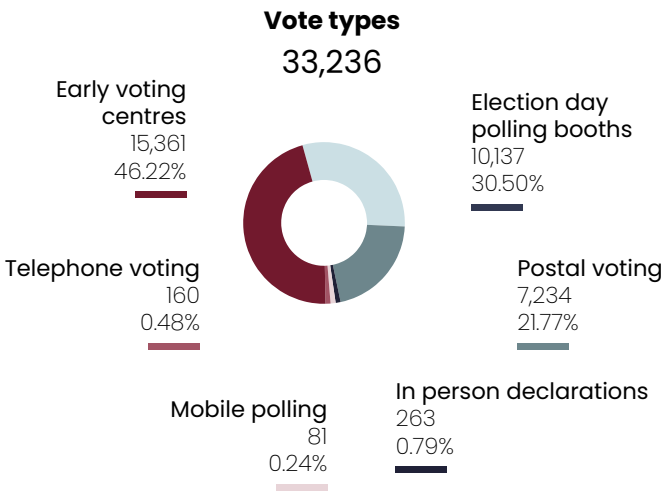
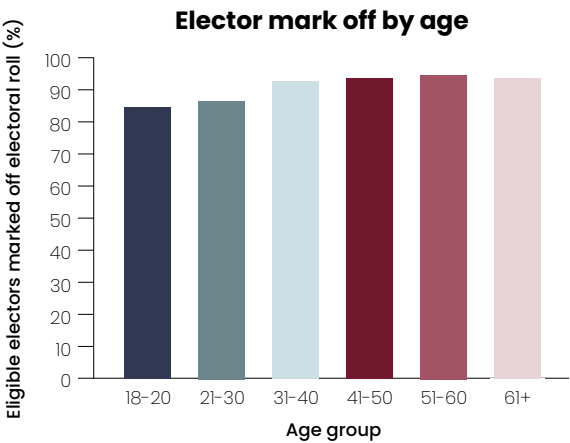
9
Election day
polling booths

Voter turnout
90.33%
90.36% in 2020

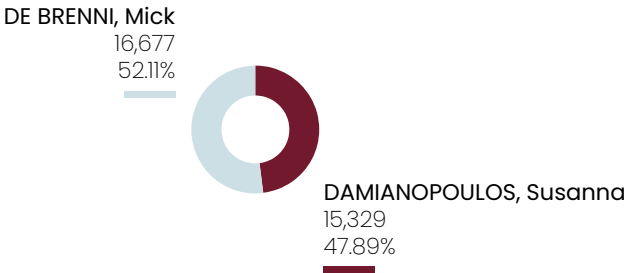
Rate of informality
3.70%
3.39% in 2020

Enrolment	
Total	36,796
Female	18,756
Male	17,999
Unspecified	41

Total votes	
Total	33,236
Formal	32,006
Informal	1,230



Distribution of preferences
(Two-candidate preferred)
32,006
formal votes

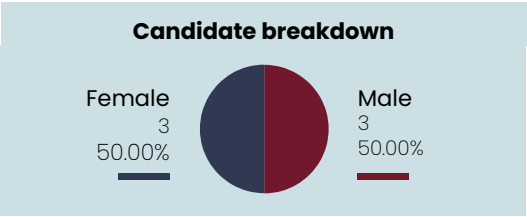


Returning Officer (RO): Pavle Banovic
RO Office: 3452 Pacific Highway
Slacks Creek QLD 4127

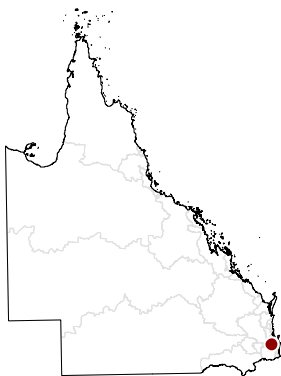
Candidates in ballot paper order

1.	DAVIS Gabrielle	FAMILY FIRST QUEENSLAND
2.	COOKSON Glen	PAULINE HANSON'S ONE NATION QUEENSLAND DIVISION
3.	DE BRENNI Mick	AUSTRALIAN LABOR PARTY (STATE OF QUEENSLAND)
4.	HARRY Benjamin	QUEENSLAND GREENS
5.	SAIDY-HENNESSEY Karley	INDEPENDENT
6.	DAMIANOPOULOS Susanna	LIBERAL NATIONAL PARTY OF QUEENSLAND

Declared date: Tuesday, 5 November 2024



Stafford



2
Early voting
centres

12
Election day
polling booths

Voter turnout
90.23%

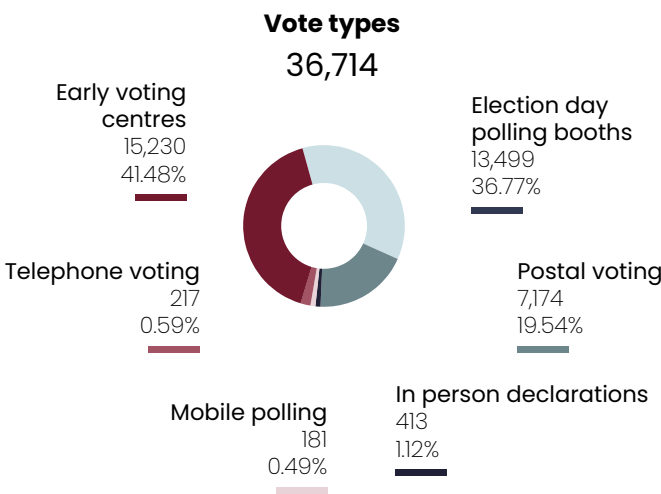
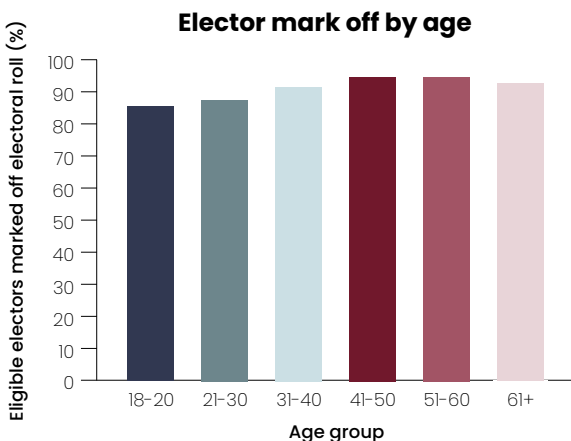
89.35% in 2020

Rate of informality
2.64%

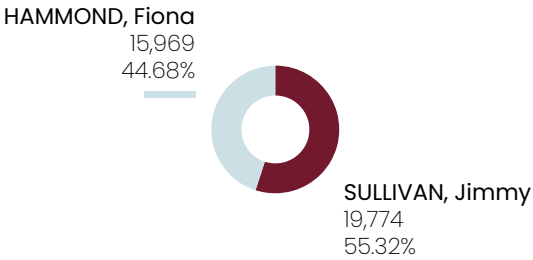
2.38% in 2020

Enrolment	
Total	40,688
Female	20,973
Male	19,655
Unspecified	60

Total votes	
Total	36,714
Formal	35,743
Informal	971



Distribution of preferences
(Two-candidate preferred)
35,743
formal votes



Returning Officer (RO): Col Christensen
RO Office: Units 2 & 4, 77 Araluen Street
Kedron QLD 4031

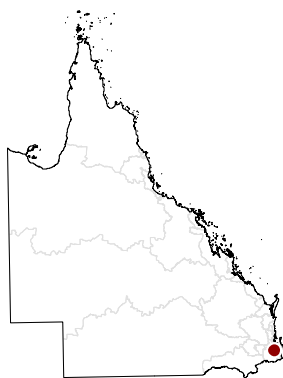
Candidates in ballot paper order

1. LANE Jess
QUEENSLAND GREENS
2. ANDREWS Stuart
PAULINE HANSON'S ONE NATION QUEENSLAND DIVISION
3. HAMMOND Fiona
LIBERAL NATIONAL PARTY OF QUEENSLAND
4. DENARO Alan
FAMILY FIRST QUEENSLAND
5. SULLIVAN Jimmy
AUSTRALIAN LABOR PARTY (STATE OF QUEENSLAND)

Declared date: Monday, 4 November 2024

Candidate breakdown





Stretton

2
Early voting
centres

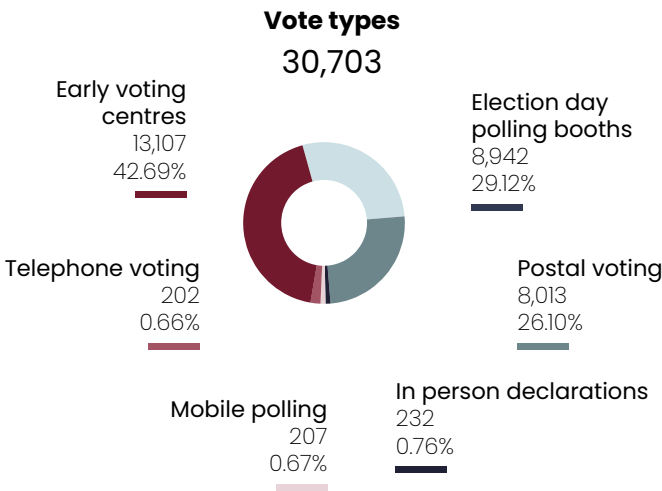
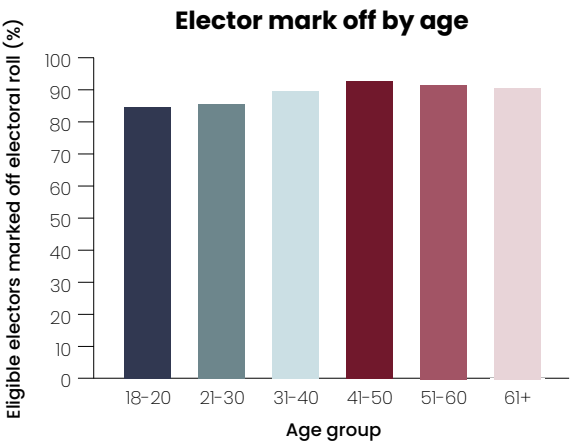
8
Election day
polling booths

Voter turnout 88.75%
87.80% in 2020

Rate of informality 4.63%
3.42% in 2020

Enrolment	
Total	34,593
Female	17,462
Male	17,105
Unspecified	26

Total votes	
Total	30,703
Formal	29,282
Informal	1,421

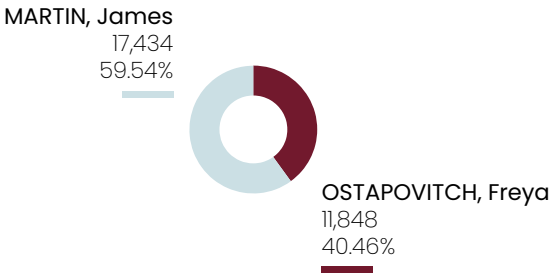


Candidates in ballot paper order

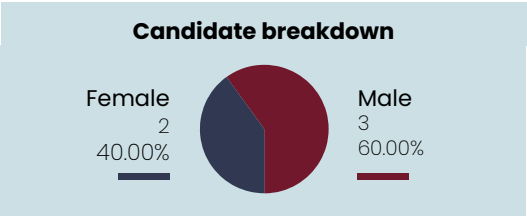
1.	ABDULHAMED Ahmed	QUEENSLAND GREENS
2.	STRONG Stephen	PAULINE HANSON'S ONE NATION QUEENSLAND DIVISION
3.	MARTIN James	AUSTRALIAN LABOR PARTY (STATE OF QUEENSLAND)
4.	TOTENHOFFER Merle	FAMILY FIRST QUEENSLAND
5.	OSTAPOVITCH Freya	LIBERAL NATIONAL PARTY OF QUEENSLAND

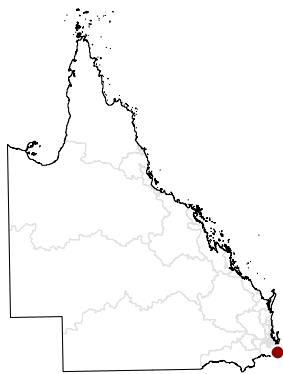
Declared date: Tuesday, 5 November 2024

Distribution of preferences
(Two-candidate preferred)
29,282
formal votes



Returning Officer (RO): Darryl Sampson
RO Office: Unit 2, 115 Corymbia Place
Parkinson QLD 4115





Surfers Paradise

2
Early voting
centres

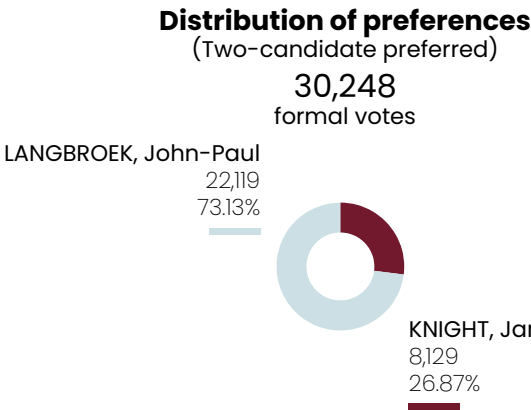
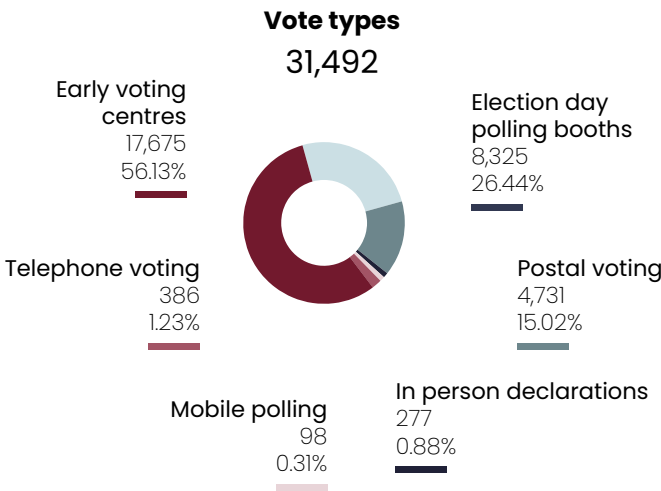
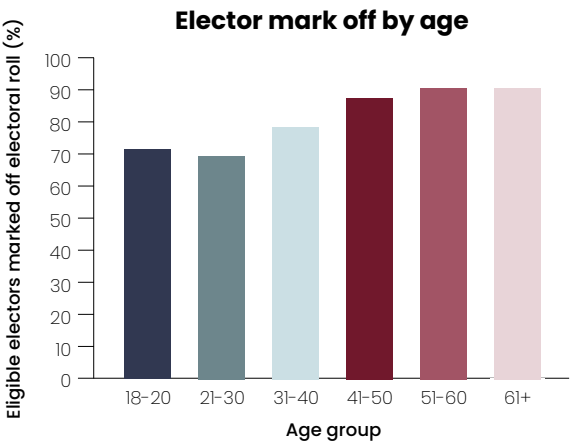
9
Election day
polling booths

Voter turnout 82.73%
84.30% in 2020

Rate of informality 3.95%
3.49% in 2020

Enrolment	
Total	38,065
Female	19,065
Male	18,976
Unspecified	24

Total votes	
Total	31,492
Formal	30,248
Informal	1,244

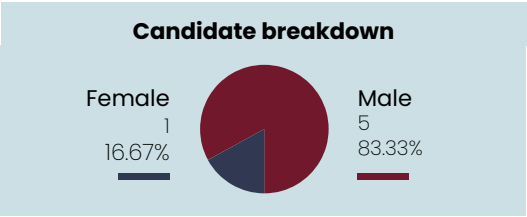


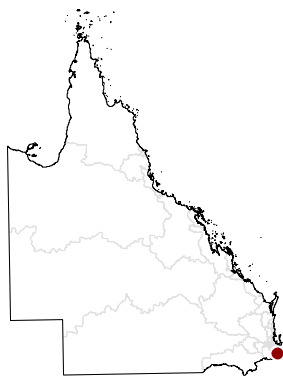
Returning Officer (RO): Robert Howie
RO Office: Shop G10C & G10B, Ground Floor
47 Ashmore Road, Bundall 4217

Candidates in ballot paper order

1.	EVERSON Steven	QUEENSLAND GREENS
2.	CAMPBELL Andrea	FAMILY FIRST QUEENSLAND
3.	LANGBROEK John-Paul	LIBERAL NATIONAL PARTY OF QUEENSLAND
4.	JARIC Mark	PAULINE HANSON'S ONE NATION QUEENSLAND DIVISION
5.	JOLLY Haydn	ANIMAL JUSTICE PARTY (QUEENSLAND)
6.	KNIGHT James	AUSTRALIAN LABOR PARTY (STATE OF QUEENSLAND)

Declared date: Friday, 1 November 2024





Theodore

1
Early voting
centres

9
Election day
polling booths

Voter turnout
86.44%

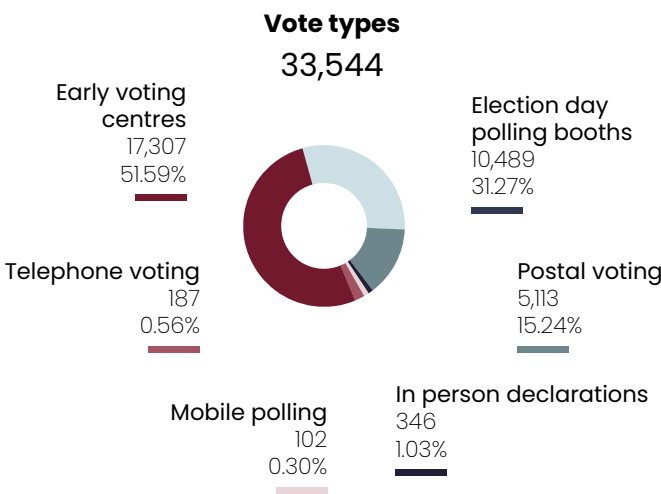
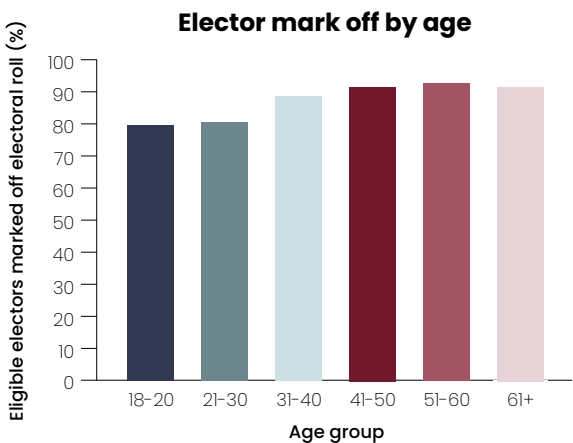
88.34% in 2020

Rate of informality
4.66%

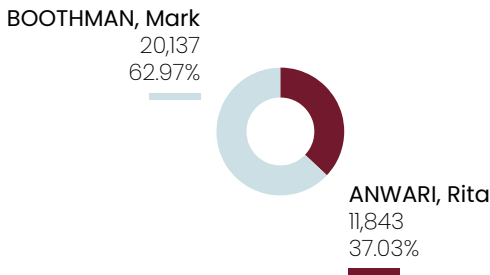
4.32% in 2020

Enrolment	
Total	38,808
Female	20,113
Male	18,671
Unspecified	24

Total votes	
Total	33,544
Formal	31,980
Informal	1,564



Distribution of preferences
(Two-candidate preferred)
31,980
formal votes

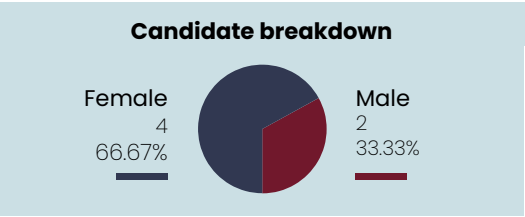


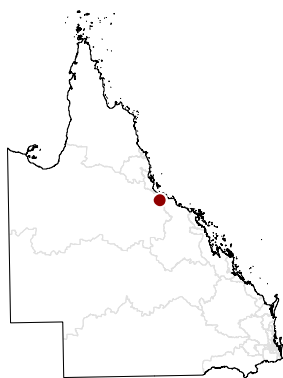
Returning Officer (RO): Maree Swile
RO Office: T3, 15 City Centre Drive
Upper Coomera QLD 4209

Candidates in ballot paper order

1.	SNYMAN Chloe	ANIMAL JUSTICE PARTY (QUEENSLAND)
2.	MCALPINE Eleanor	FAMILY FIRST QUEENSLAND
3.	STIMSON Andrew	QUEENSLAND GREENS
4.	DUFFILL Cassandra	PAULINE HANSON'S ONE NATION QUEENSLAND DIVISION
5.	BOOTHMAN Mark	LIBERAL NATIONAL PARTY OF QUEENSLAND
6.	ANWARI Rita	AUSTRALIAN LABOR PARTY (STATE OF QUEENSLAND)

Declared date: Wednesday, 6 November 2024





Thuringowa

1
Early voting
centres

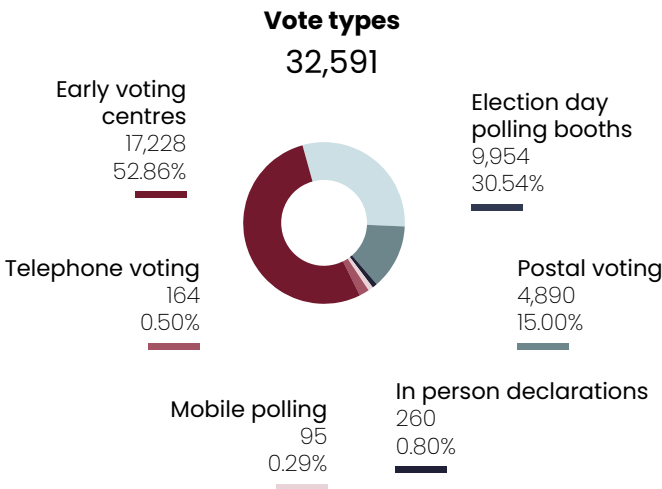
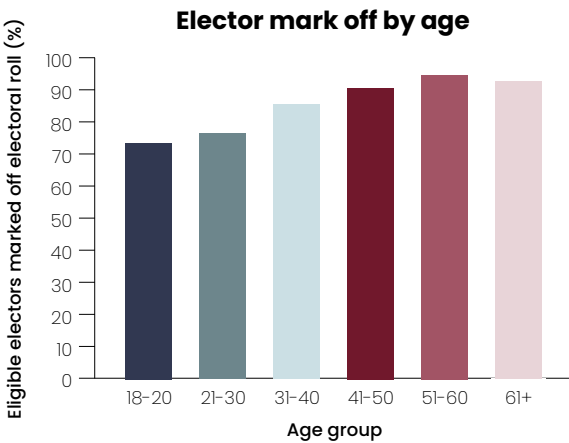
9
Election day
polling booths

Voter turnout
84.41%
85.57% in 2020

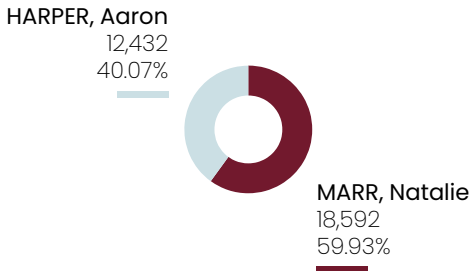
Rate of informality
4.81%
3.83% in 2020

Enrolment	
Total	38,609
Female	20,049
Male	18,527
Unspecified	33

Total votes	
Total	32,591
Formal	31,024
Informal	1,567



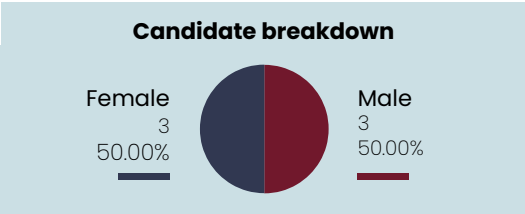
Distribution of preferences
(Two-candidate preferred)
31,024
formal votes



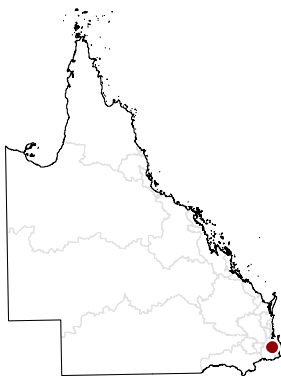
Returning Officer (RO): Toni McGregor
RO Office: Unit 2D, 1-3 Woodman Court
West End QLD 4810

- Candidates in ballot paper order**
- HARPER Aaron
AUSTRALIAN LABOR PARTY (STATE OF QUEENSLAND)
 - CLARE Steven
PAULINE HANSON'S ONE NATION QUEENSLAND DIVISION
 - KENNEDY-PERRIMAN Roxanne
QUEENSLAND GREENS
 - LANE Natasha
INDEPENDENT
 - MARR Natalie
LIBERAL NATIONAL PARTY OF QUEENSLAND
 - RICHARDSON Reuben
KATTER'S AUSTRALIAN PARTY (KAP)

Declared date: Thursday, 7 November 2024



Toohy



2
Early voting
centres

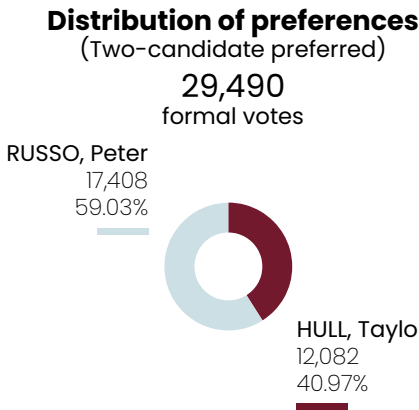
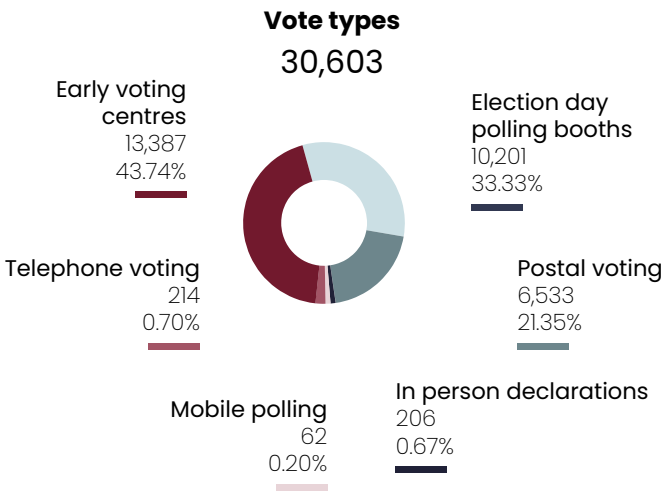
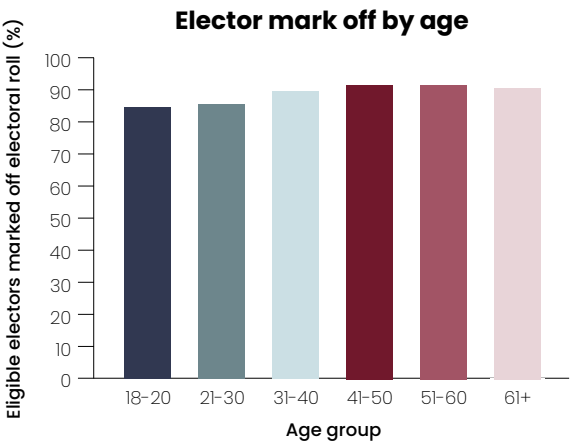
12
Election day
polling booths

Voter turnout 88.11%
87.98% in 2020

Rate of informality 3.64%
3.31% in 2020

Enrolment	
Total	34,731
Female	17,194
Male	17,497
Unspecified	40

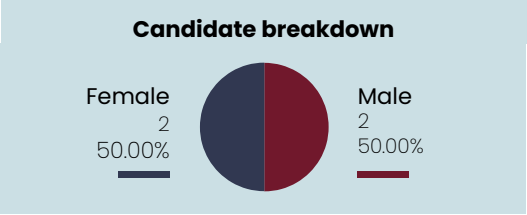
Total votes	
Total	30,603
Formal	29,490
Informal	1,113

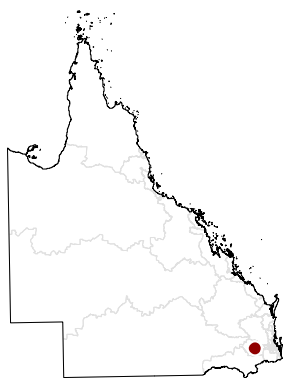


Returning Officer (RO): Susan Rolls
RO Office: Unit 5-8, 200 Evans Road
Salisbury QLD 4107

Candidates in ballot paper order	
1.	MCARDLE Melissa QUEENSLAND GREENS
2.	RUSO Peter AUSTRALIAN LABOR PARTY (STATE OF QUEENSLAND)
3.	O'BRIEN Hayden PAULINE HANSON'S ONE NATION QUEENSLAND DIVISION
4.	HULL Taylor LIBERAL NATIONAL PARTY OF QUEENSLAND

Declared date: Thursday, 7 November 2024





Toowoomba North

2
Early voting
centres

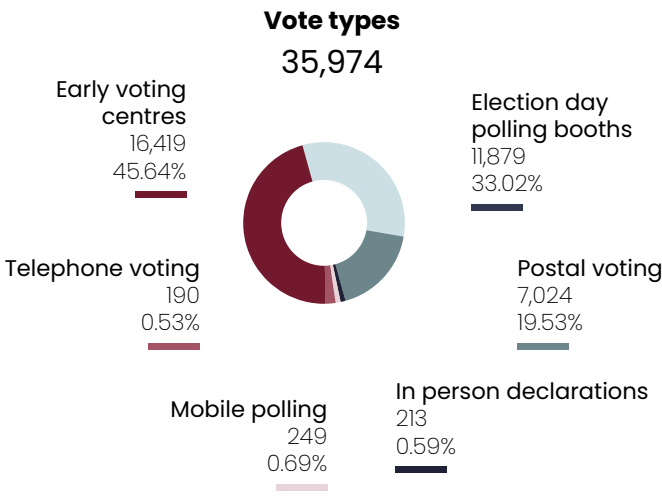
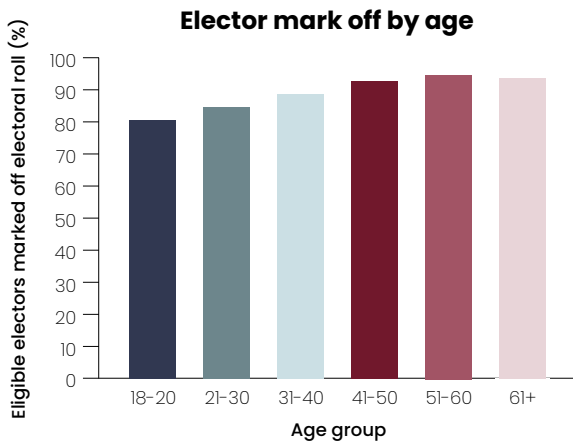
12
Election day
polling booths

Voter turnout 88.97%
88.33% in 2020

Rate of informality 3.08%
2.48% in 2020

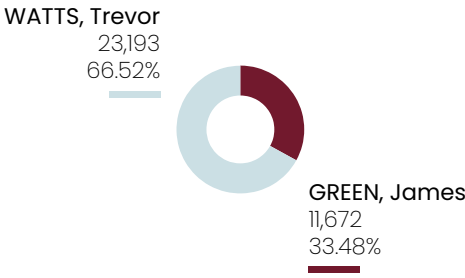
Enrolment	
Total	40,434
Female	21,264
Male	19,137
Unspecified	33

Total votes	
Total	35,974
Formal	34,865
Informal	1,109



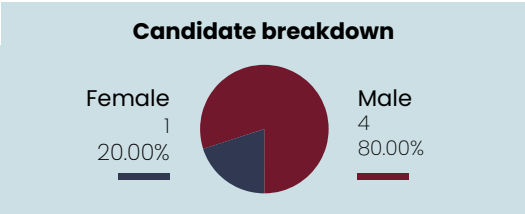
- Candidates in ballot paper order**
- 1. WATTS Trevor
LIBERAL NATIONAL PARTY OF QUEENSLAND
 - 2. LUND Sebastian
PAULINE HANSON'S ONE NATION QUEENSLAND DIVISION
 - 3. GREEN James
AUSTRALIAN LABOR PARTY (STATE OF QUEENSLAND)
 - 4. HISLOP Kerri
FAMILY FIRST QUEENSLAND
 - 5. ROKER Thom
QUEENSLAND GREENS

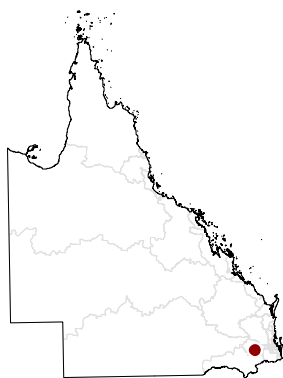
Distribution of preferences
(Two-candidate preferred)
34,865
formal votes



Returning Officer (RO): Christine Vettiger
RO Office: 102-104 Hill Street
Newtown QLD 4350

Declared date: Friday, 1 November 2024





Toowoomba South

2
Early voting
centres

9
Election day
polling booths

Voter turnout
89.30%

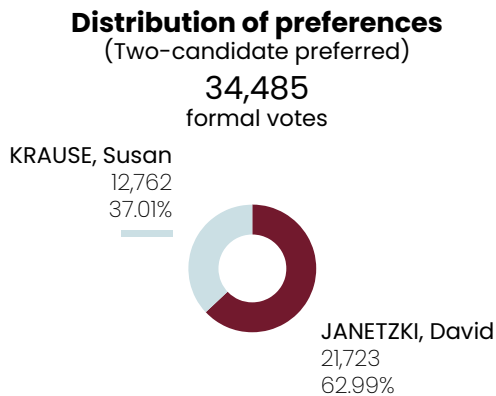
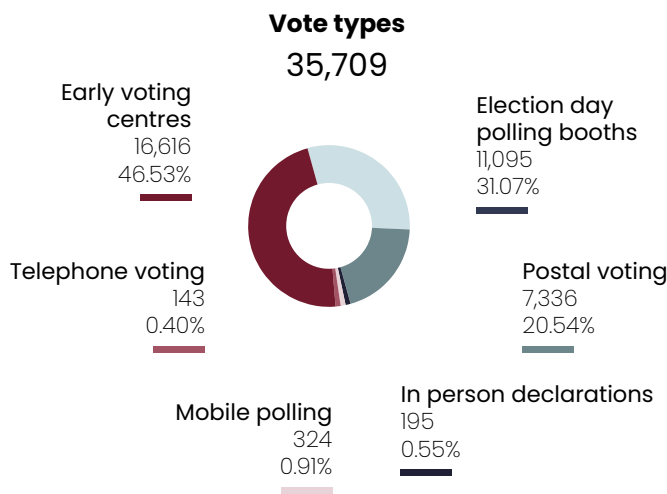
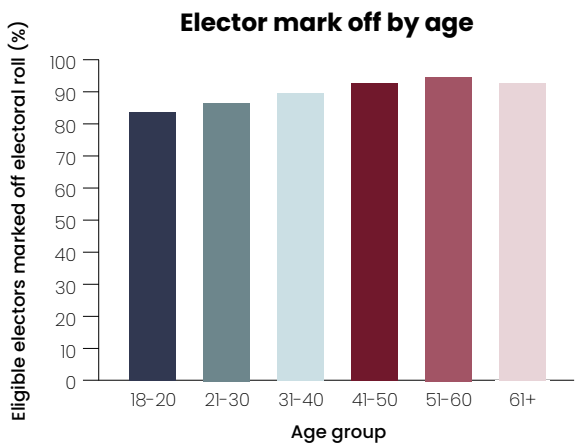
88.58% in 2020

Rate of informality
3.43%

2.78% in 2020

Enrolment	
Total	39,986
Female	21,557
Male	18,377
Unspecified	52

Total votes	
Total	35,709
Formal	34,485
Informal	1,224

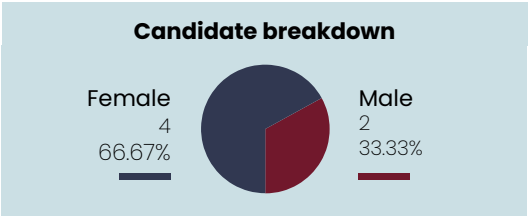


Returning Officer (RO): Selena Park
RO Office: 102-104 Hill Street
Newtown QLD 4350

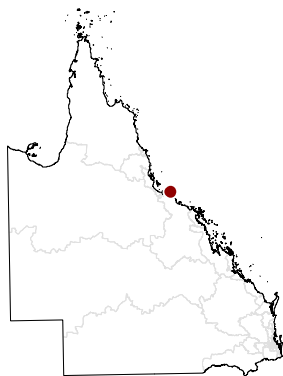
Candidates in ballot paper order

1.	TODD Alexandra	FAMILY FIRST QUEENSLAND
2.	BEITH Wren	QUEENSLAND GREENS
3.	WEBER Ingrid	LEGALISE CANNABIS QUEENSLAND (PARTY)
4.	KRAUSE Susan	AUSTRALIAN LABOR PARTY (STATE OF QUEENSLAND)
5.	HAINES Eaton	PAULINE HANSON'S ONE NATION QUEENSLAND DIVISION
6.	JANETZKI David	LIBERAL NATIONAL PARTY OF QUEENSLAND

Declared date: Thursday, 31 October 2024



Townsville



1
Early voting
centres

14
Election day
polling booths

Voter turnout
82.46%

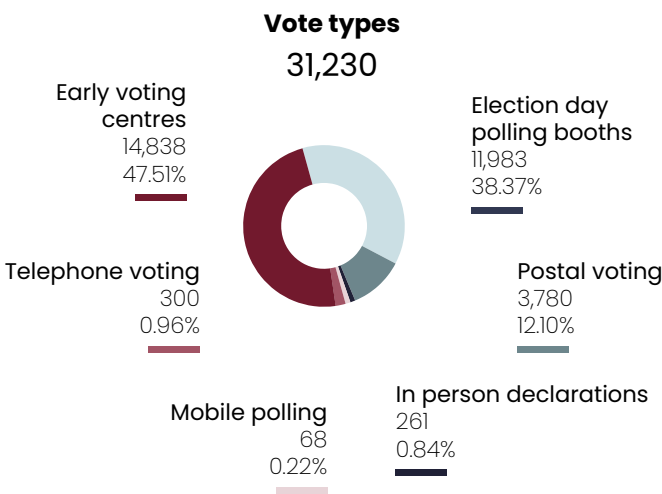
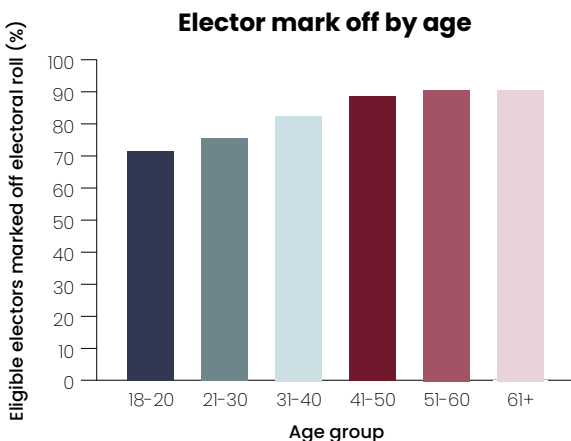
84.64% in 2020

Rate of informality
4.14%

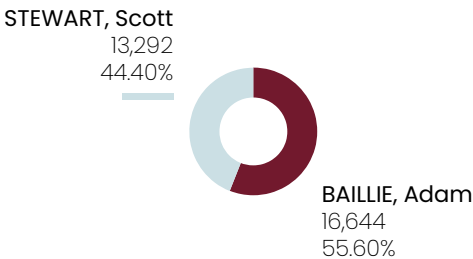
4.96% in 2020

Enrolment	
Total	37,874
Female	19,072
Male	18,781
Unspecified	21

Total votes	
Total	31,230
Formal	29,936
Informal	1,294



Distribution of preferences
(Two-candidate preferred)
29,936
formal votes



Returning Officer (RO): Tracey Street
RO Office: Unit 2D, 1-3 Woodman Court
West End QLD 4810

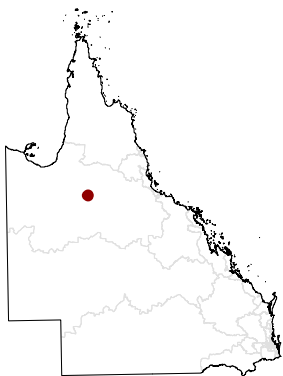
Candidates in ballot paper order

1. RYDER Margie
KATTER'S AUSTRALIAN PARTY (KAP)
2. BUTT Alan
PAULINE HANSON'S ONE NATION QUEENSLAND DIVISION
3. TENTO William
FAMILY FIRST QUEENSLAND
4. STEWART Scott
AUSTRALIAN LABOR PARTY (STATE OF QUEENSLAND)
5. NEWMAN Wesley
INDEPENDENT
6. BAILLIE Adam
LIBERAL NATIONAL PARTY OF QUEENSLAND
7. TILEY Benjamin
QUEENSLAND GREENS

Declared date: Thursday, 7 November 2024

Candidate breakdown





Traeger

4
Early voting
centres

21
Election day
polling booths

Voter turnout
74.49%

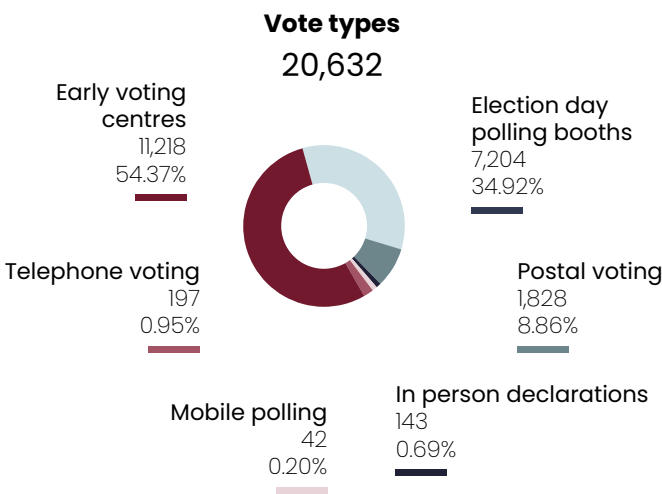
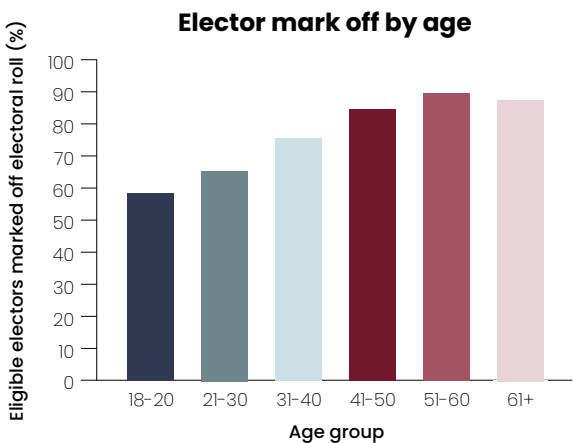
79.97% in 2020

Rate of informality
3.39%

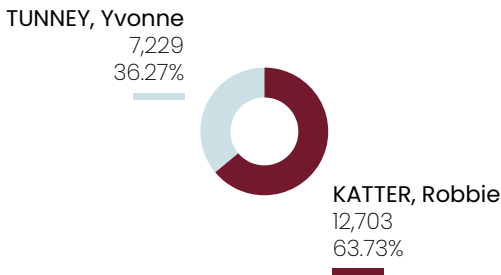
3.00% in 2020

Enrolment	
Total	27,696
Female	13,683
Male	13,985
Unspecified	28

Total votes	
Total	20,632
Formal	19,932
Informal	700



Distribution of preferences
(Two-candidate preferred)
19,932
formal votes



Returning Officer (RO): Paul Sutton
RO Office: Shop 5, 80-84 Camooweal Street
Mt Isa QLD 4825

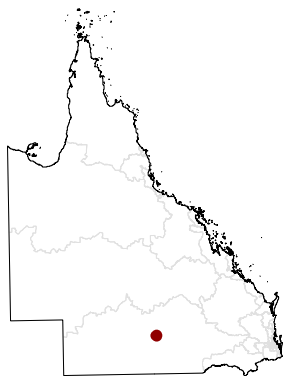
Candidates in ballot paper order

1. RAWLE Peter
PAULINE HANSON'S ONE NATION QUEENSLAND DIVISION
2. TUNNEY Yvonne
LIBERAL NATIONAL PARTY OF QUEENSLAND
3. KATTER Robbie
KATTER'S AUSTRALIAN PARTY (KAP)
4. RAYNAUD Louise
QUEENSLAND GREENS
5. HEATH Georgia
AUSTRALIAN LABOR PARTY (STATE OF QUEENSLAND)

Declared date: Tuesday, 5 November 2024

Candidate breakdown





Warrego

5
Early voting
centres

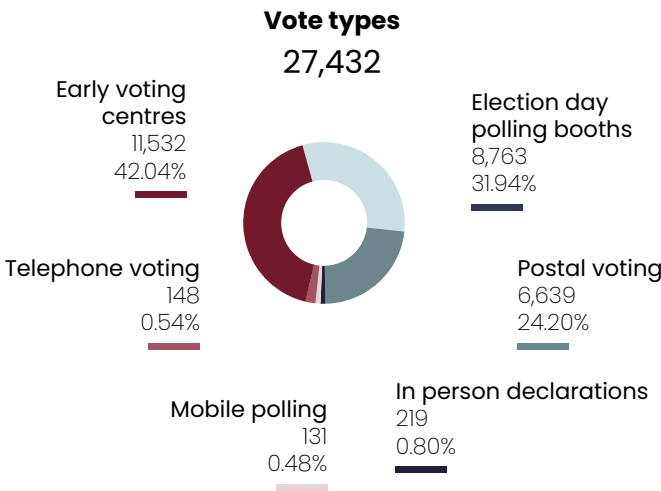
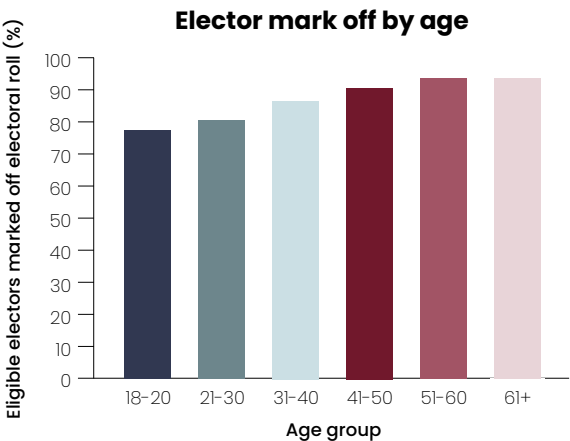
27
Election day
polling booths

Voter turnout
86.98%
87.72% in 2020

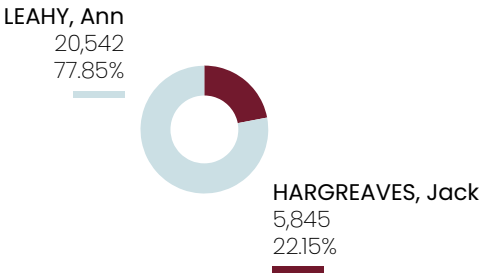
Rate of informality
3.81%
2.03% in 2020

Enrolment	
Total	31,538
Female	15,661
Male	15,856
Unspecified	21

Total votes	
Total	27,432
Formal	26,387
Informal	1,045



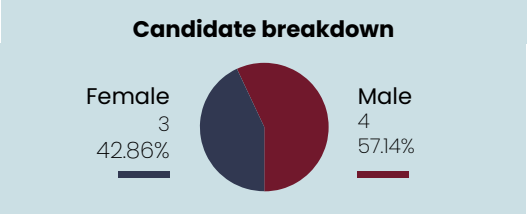
Distribution of preferences
(Two-candidate preferred)
26,387
formal votes

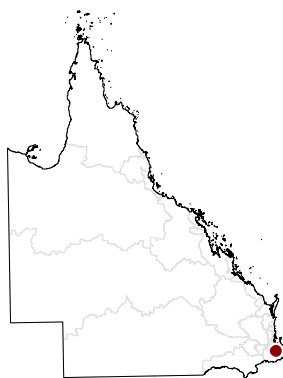


Returning Officer (RO): Tonia Dietrich
RO Office: 67-69 Arthur Street
Roma QLD 4455

Candidates in ballot paper order	
1.	SCHENK Christopher FAMILY FIRST QUEENSLAND
2.	LEAHY Ann LIBERAL NATIONAL PARTY OF QUEENSLAND
3.	HARGREAVES Jack AUSTRALIAN LABOR PARTY (STATE OF QUEENSLAND)
4.	MAZLIN Ian QUEENSLAND GREENS
5.	TITMARSH Hayley PAULINE HANSON'S ONE NATION QUEENSLAND DIVISION
6.	GILL Daniel INDEPENDENT
7.	ADAMS Angela LEGALISE CANNABIS QUEENSLAND (PARTY)

Declared date: Thursday, 31 October 2024





Waterford

2
Early voting
centres

10
Election day
polling booths

Voter turnout
82.87%

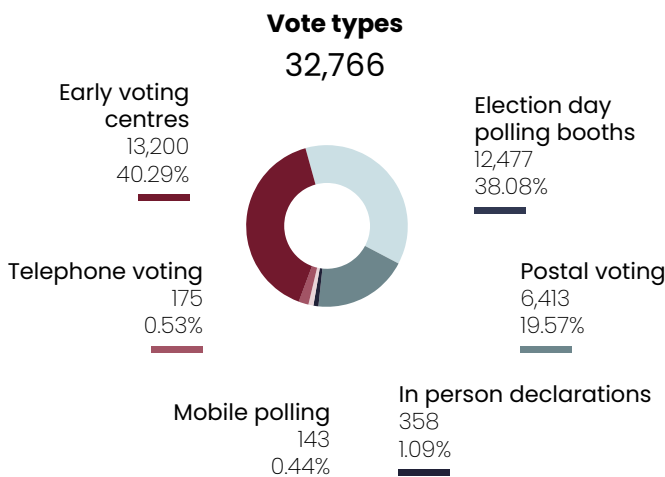
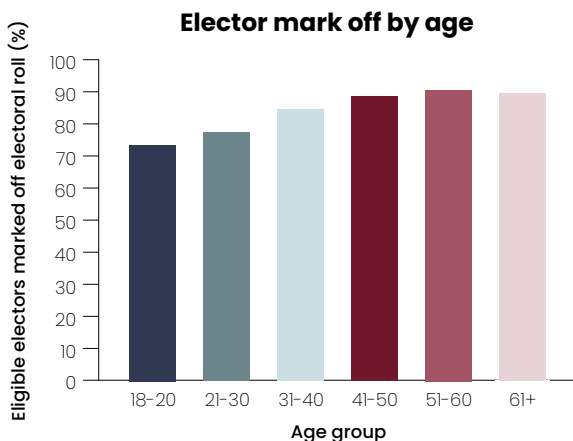
83.54% in 2020

Rate of informality
5.32%

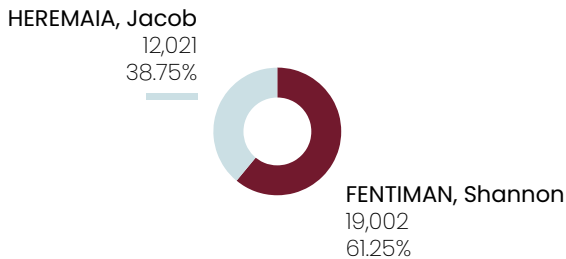
5.13% in 2020

Enrolment	
Total	39,537
Female	20,396
Male	19,097
Unspecified	44

Total votes	
Total	32,766
Formal	31,023
Informal	1,743



Distribution of preferences
(Two-candidate preferred)
31,023
formal votes



Returning Officer (RO): Mary Langler
RO Office: Unit 2, 20 Prospect Place
Park Ridge QLD 4125

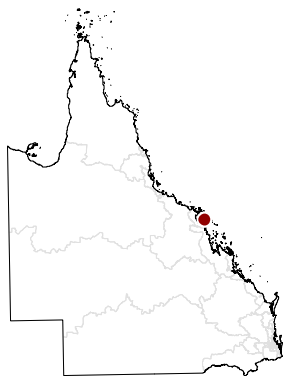
Candidates in ballot paper order

1. HEREMAIA Jacob
LIBERAL NATIONAL PARTY OF QUEENSLAND
2. TAYLOR Julius
LEGALISE CANNABIS QUEENSLAND (PARTY)
3. PETERSEN Kirsty
QUEENSLAND GREENS
4. WHATMORE Callum
PAULINE HANSON'S ONE NATION QUEENSLAND DIVISION
5. FENTIMAN Shannon
AUSTRALIAN LABOR PARTY (STATE OF QUEENSLAND)
6. CLOHERTY Karen
FAMILY FIRST QUEENSLAND

Declared date: Thursday, 7 November 2024

Candidate breakdown





Whitsunday

2
Early voting
centres

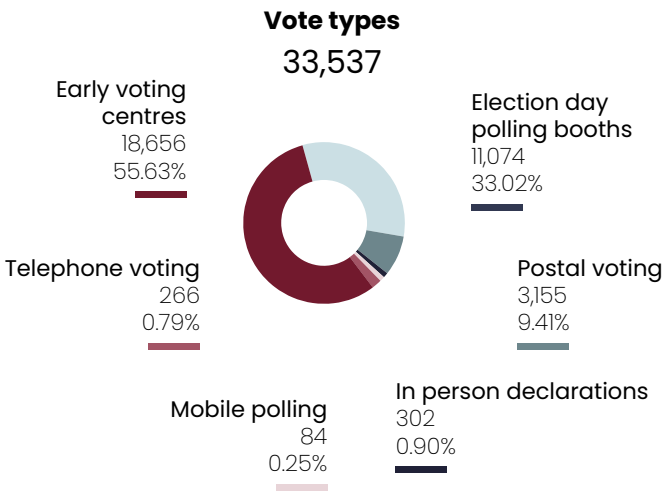
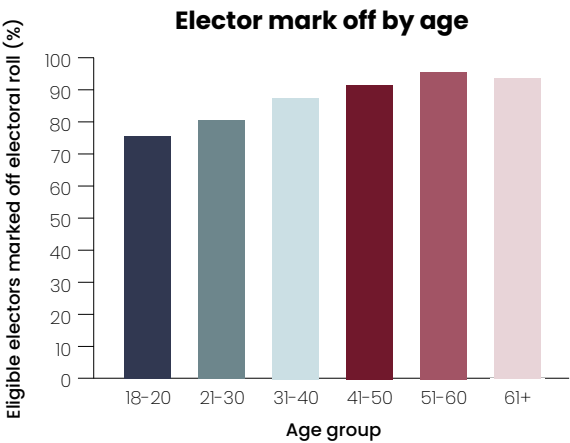
12
Election day
polling booths

Voter turnout 86.85%
87.05% in 2020

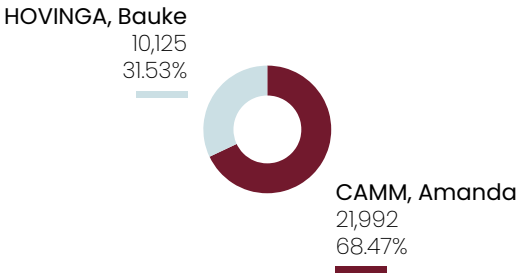
Rate of informality 4.23%
3.67% in 2020

Enrolment	
Total	38,613
Female	18,940
Male	19,641
Unspecified	32

Total votes	
Total	33,537
Formal	32,117
Informal	1,420



Distribution of preferences
(Two-candidate preferred)
32,117
formal votes

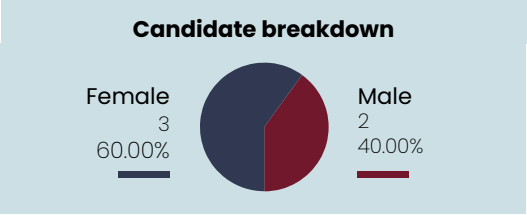


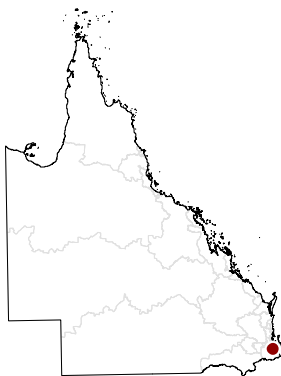
Returning Officer (RO): Brenda Mundt
RO Office: Whitsundays Shopping Centre
Shop 15, 226 Shute Harbour Road
Cannonvale QLD 4802

Candidates in ballot paper order

1.	HOVINGA Bauke	AUSTRALIAN LABOR PARTY (STATE OF QUEENSLAND)
2.	CAMM Amanda	LIBERAL NATIONAL PARTY OF QUEENSLAND
3.	QUIRK Elena	QUEENSLAND GREENS
4.	HALL Julie	PAULINE HANSON'S ONE NATION QUEENSLAND DIVISION
5.	ATCHISON Peter	FAMILY FIRST QUEENSLAND

Declared date: Friday, 1 November 2024





Woodridge

2
Early voting
centres

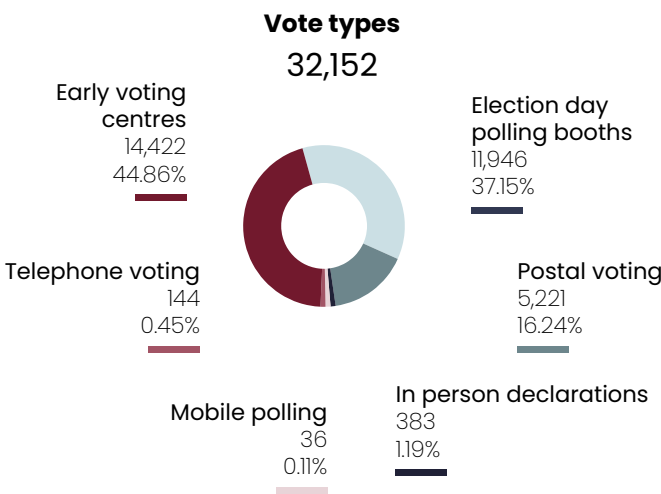
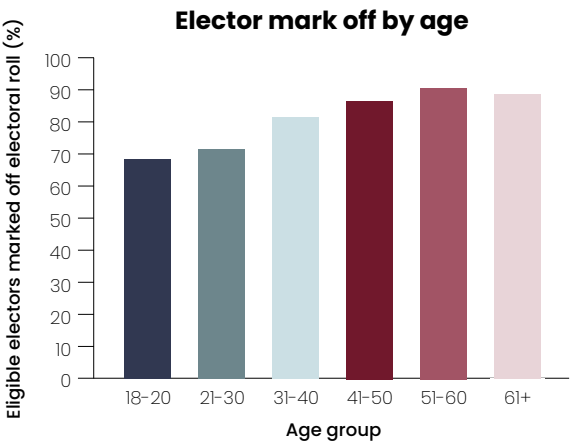
11
Election day
polling booths

Voter turnout 79.20%
81.30% in 2020

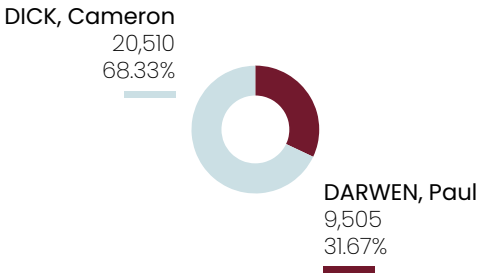
Rate of informality 6.65%
5.46% in 2020

Enrolment	
Total	40,598
Female	20,358
Male	20,179
Unspecified	61

Total votes	
Total	32,152
Formal	30,015
Informal	2,137



Distribution of preferences
(Two-candidate preferred)
30,015
formal votes

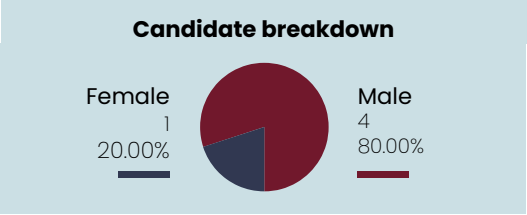


Returning Officer (RO): Bushra Ghafoor
RO Office: Unit 6, 20 Prospect Place
Park Ridge QLD 4125

Candidates in ballot paper order

1.	DICK Cameron	AUSTRALIAN LABOR PARTY (STATE OF QUEENSLAND)
2.	LARSEN Karilyn	FAMILY FIRST QUEENSLAND
3.	DARWEN Paul	LIBERAL NATIONAL PARTY OF QUEENSLAND
4.	ANSARY Muhammed	QUEENSLAND GREENS
5.	KAZOVIC Zoran	PAULINE HANSON'S ONE NATION QUEENSLAND DIVISION

Declared date: Friday, 1 November 2024



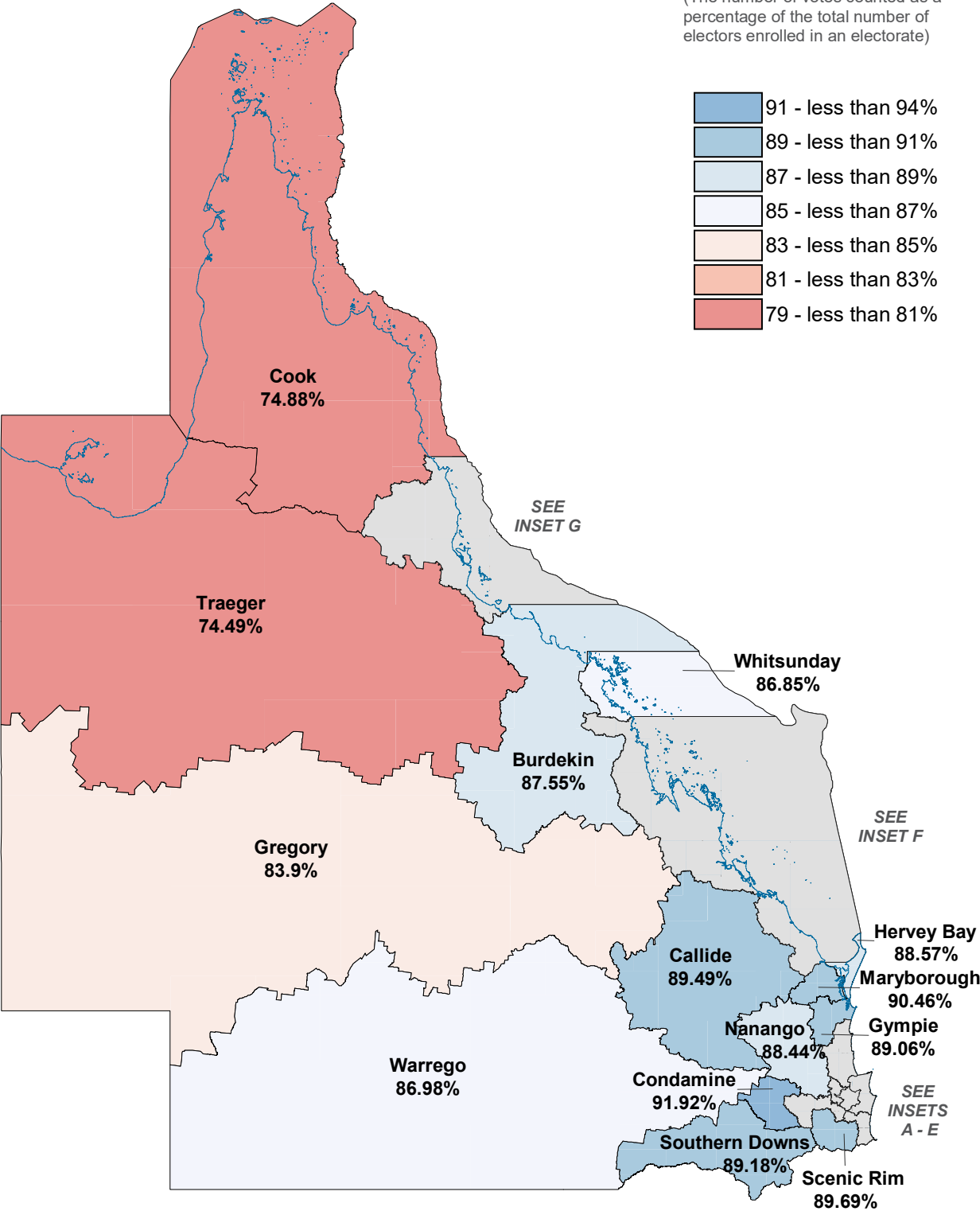
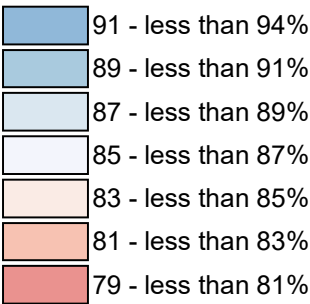
Appendix C – Turnout maps

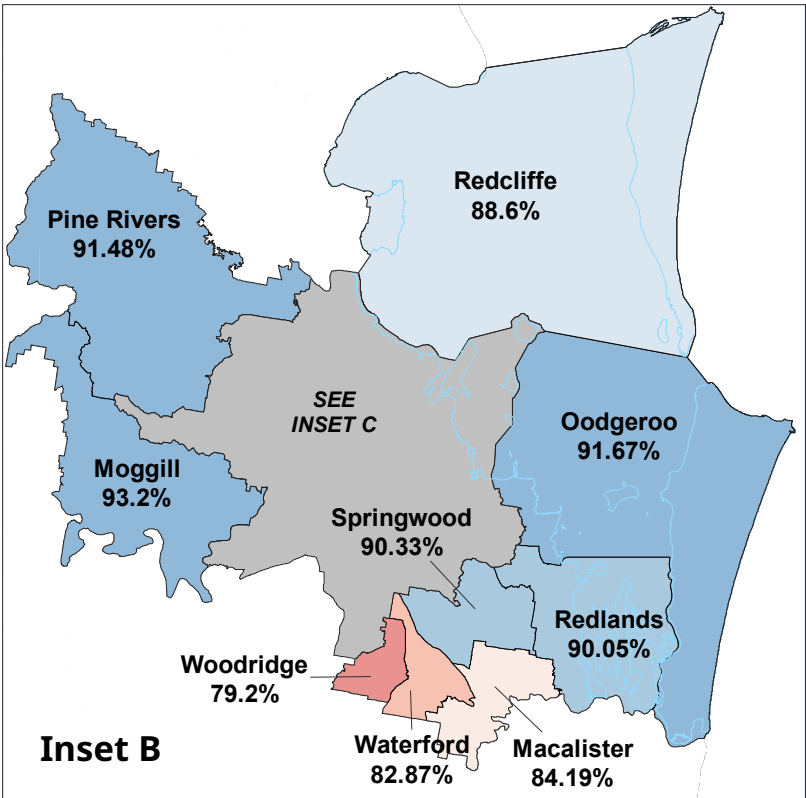
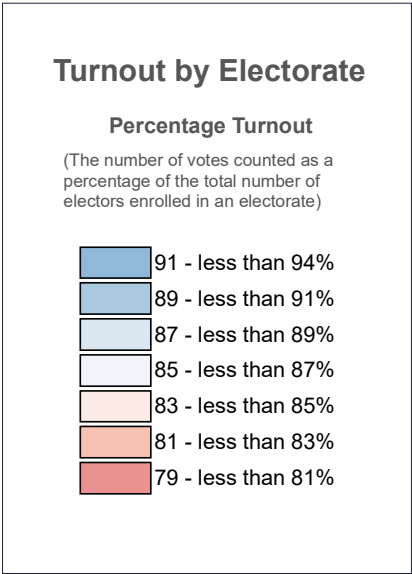
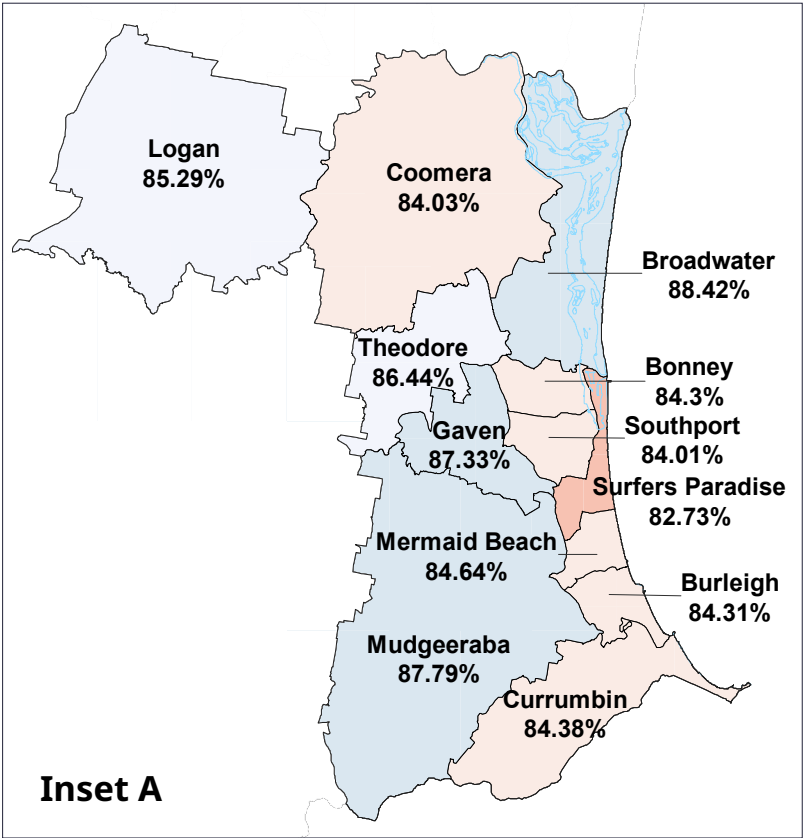
Queensland

Turnout by Electorate

Percentage Turnout

(The number of votes counted as a percentage of the total number of electors enrolled in an electorate)



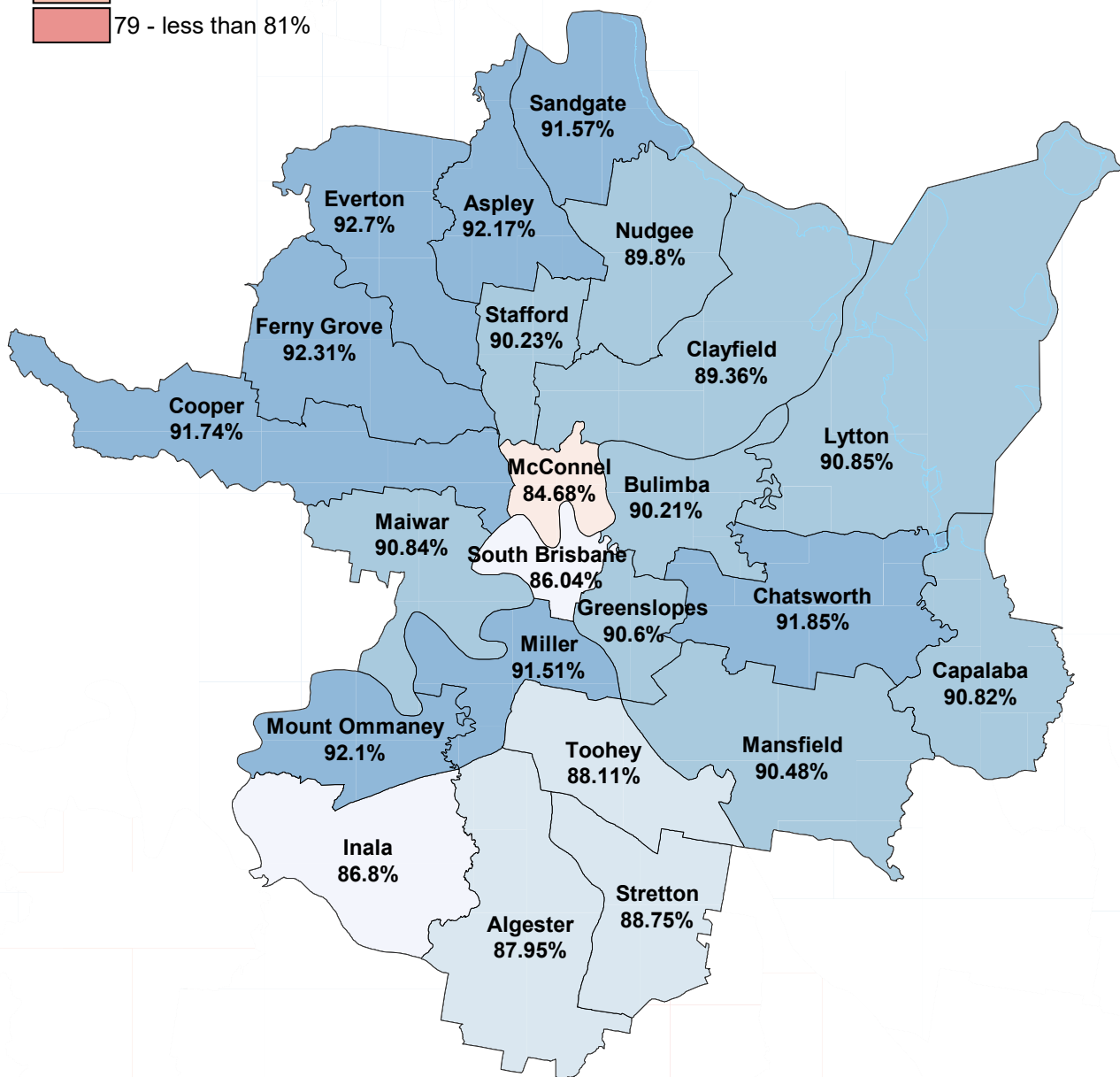
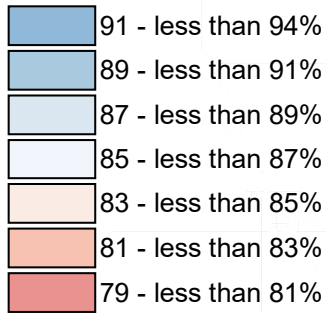


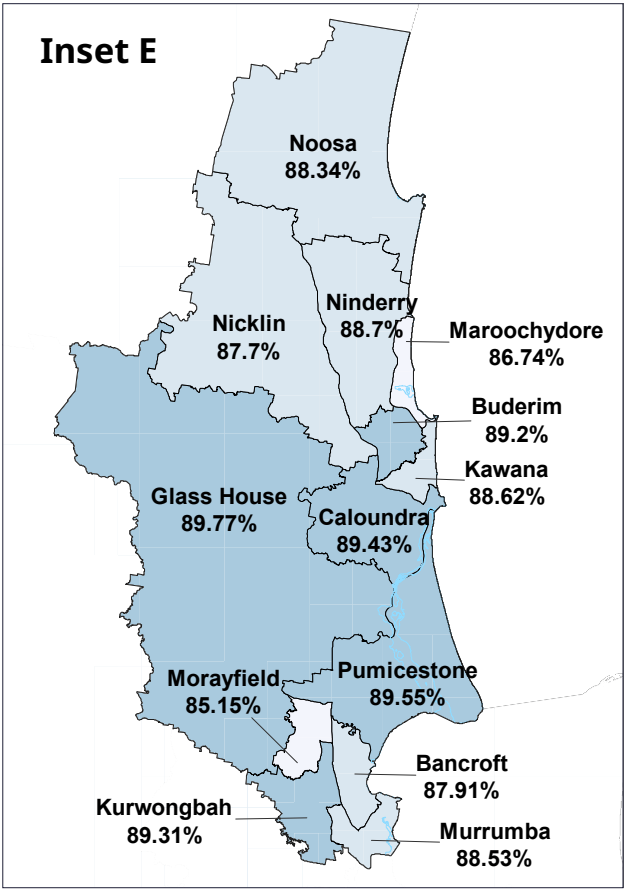
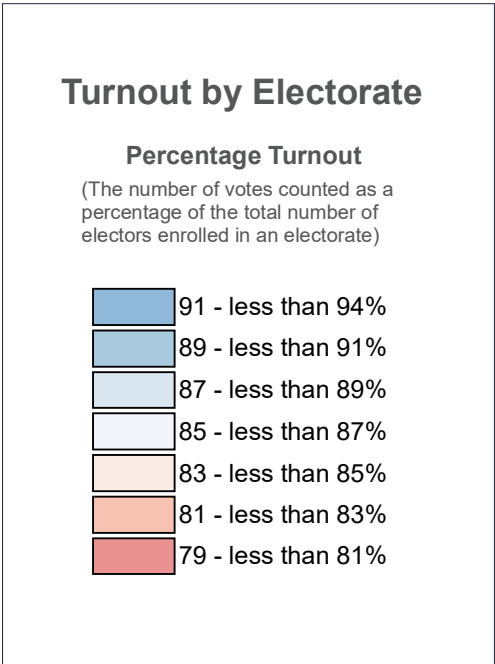
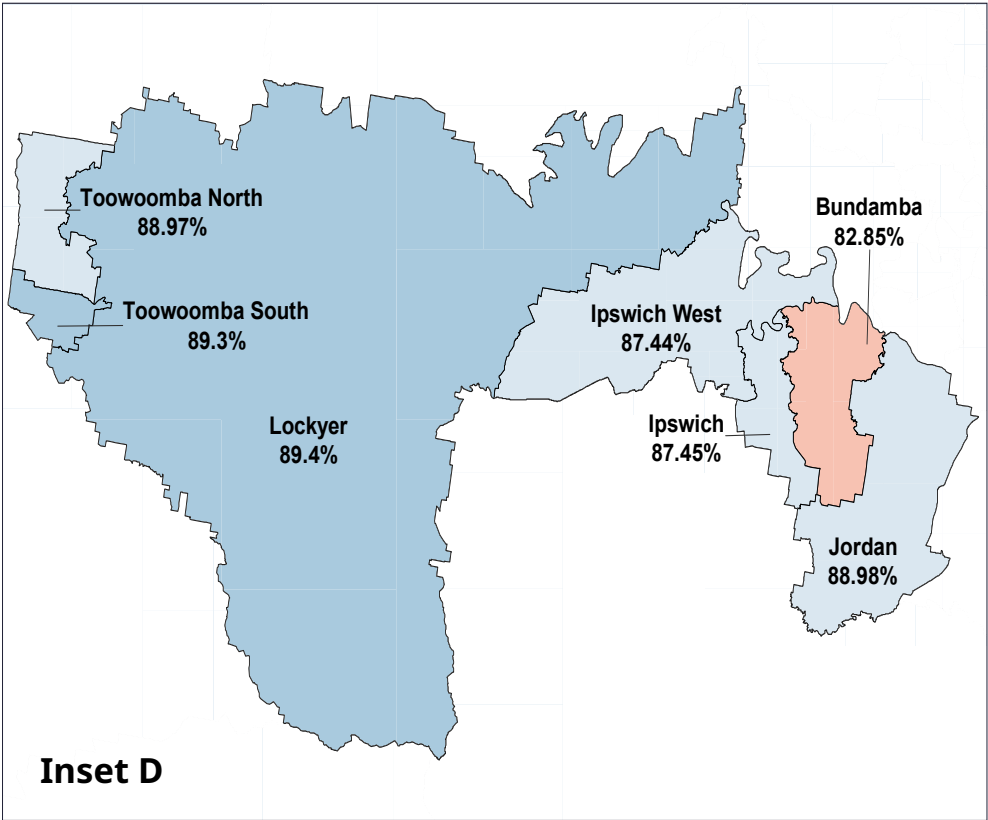
Turnout by Electorate

Inset C

Percentage Turnout

(The number of votes counted as a percentage of the total number of electors enrolled in an electorate)

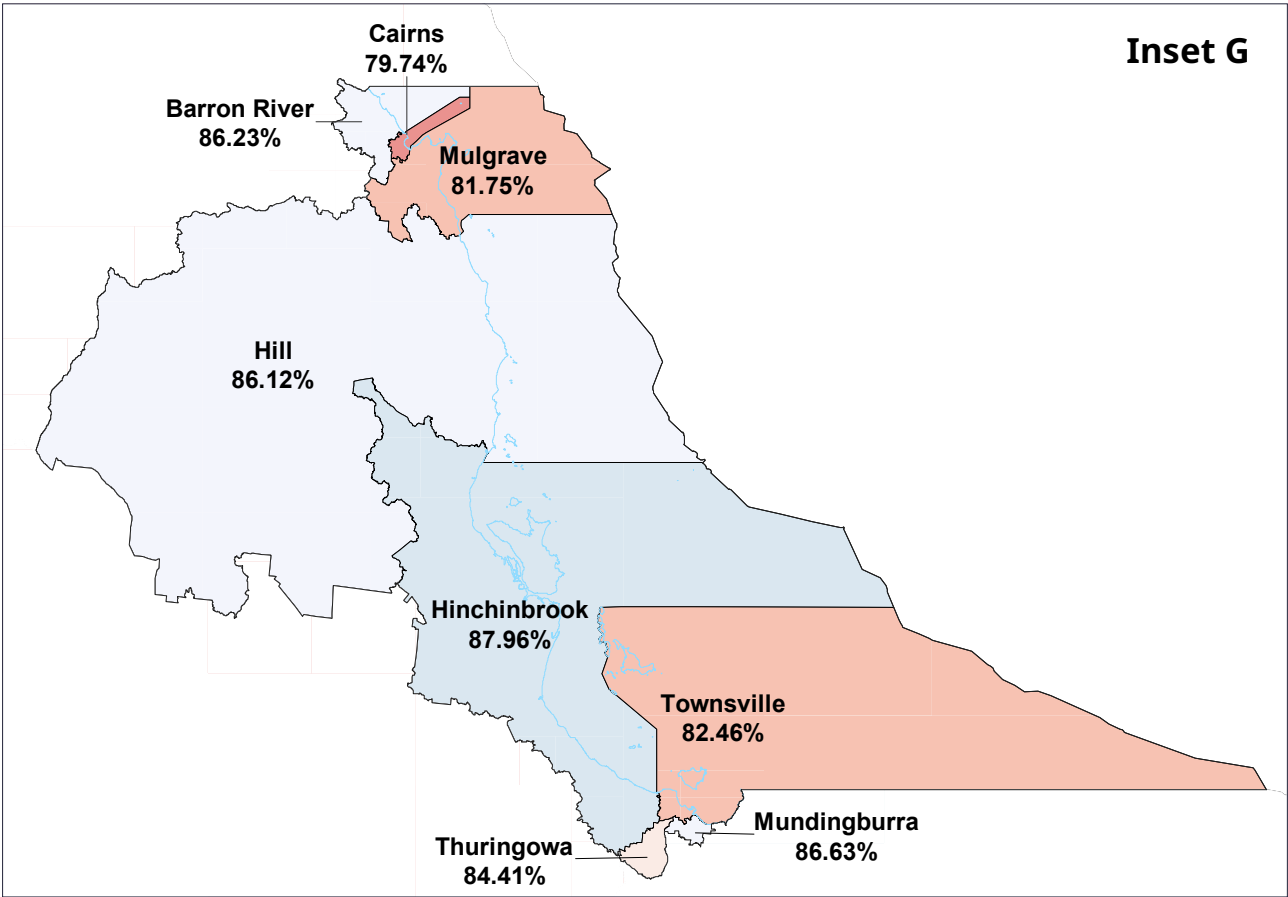
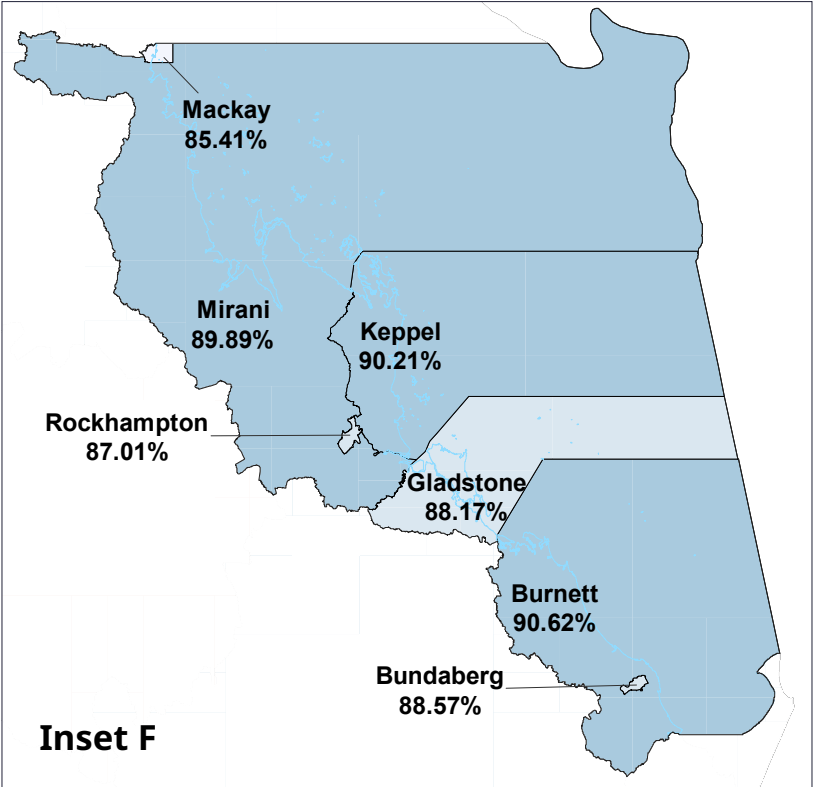
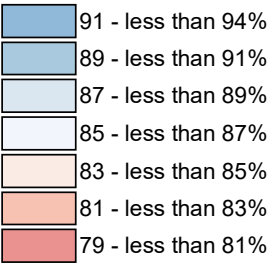




Turnout by Electorate

Percentage Turnout

(The number of votes counted as a percentage of the total number of electors enrolled in an electorate)



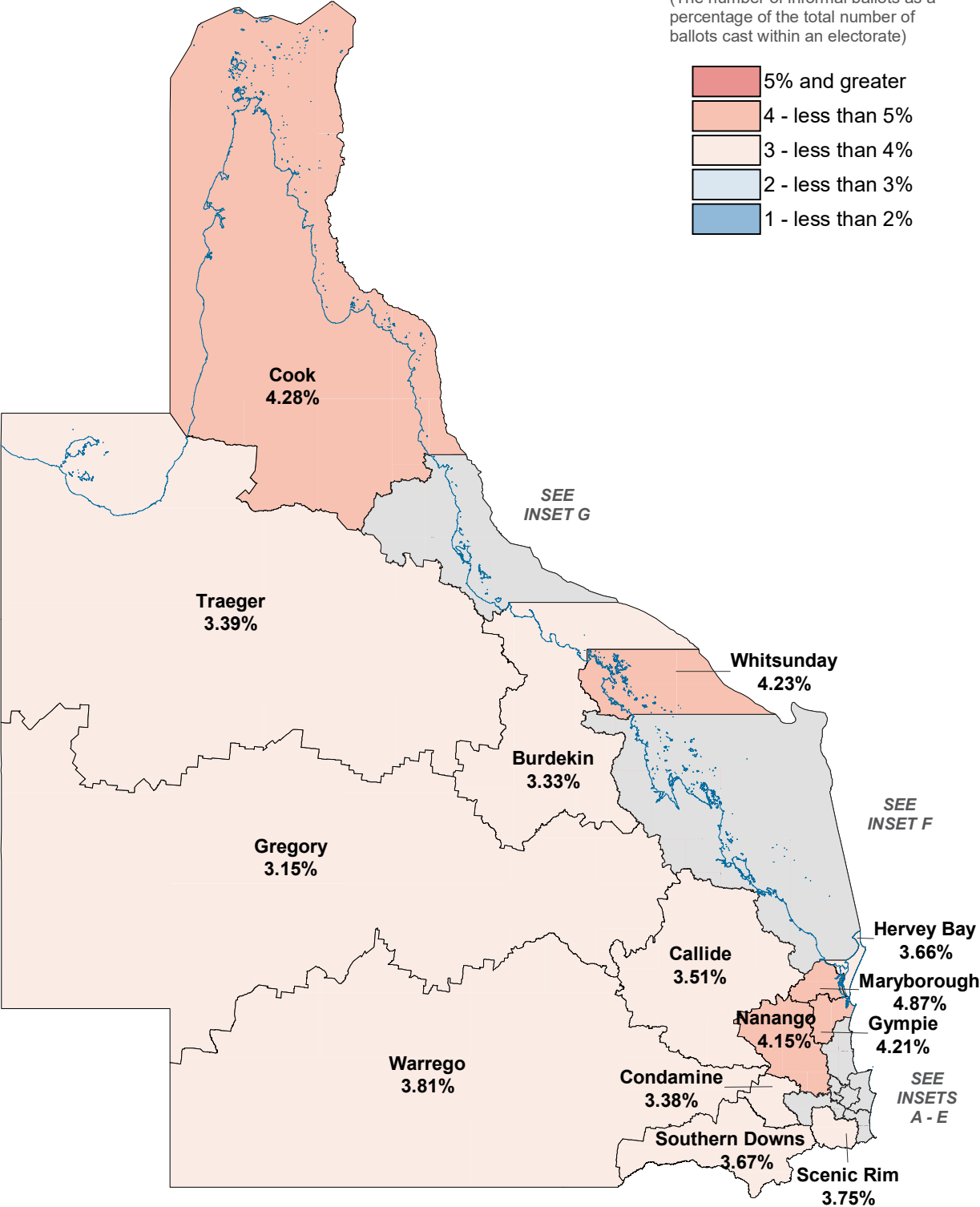
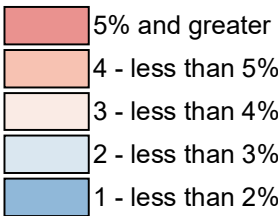
Appendix D – Informality maps

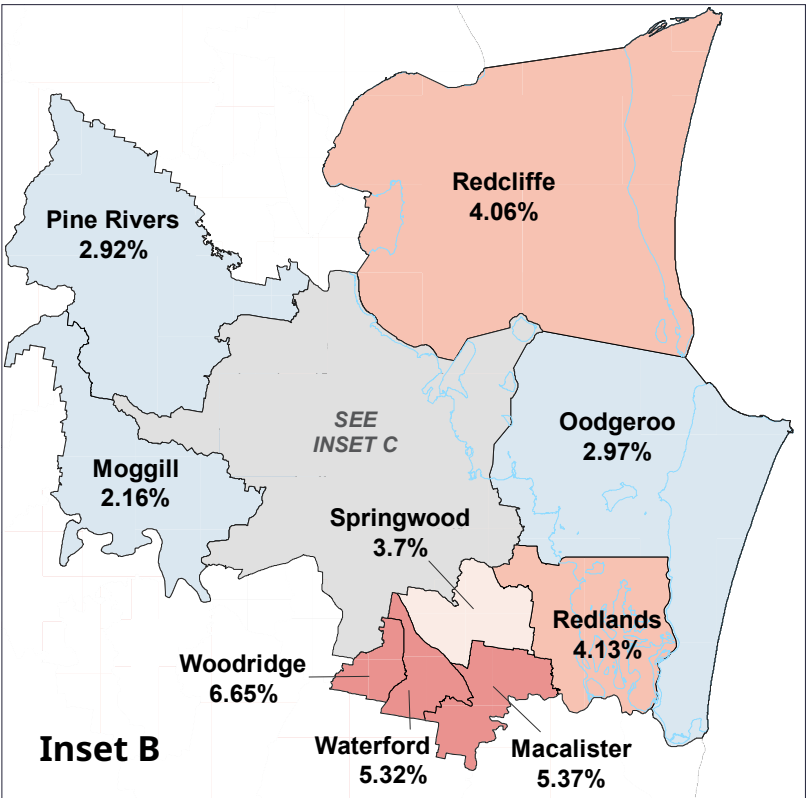
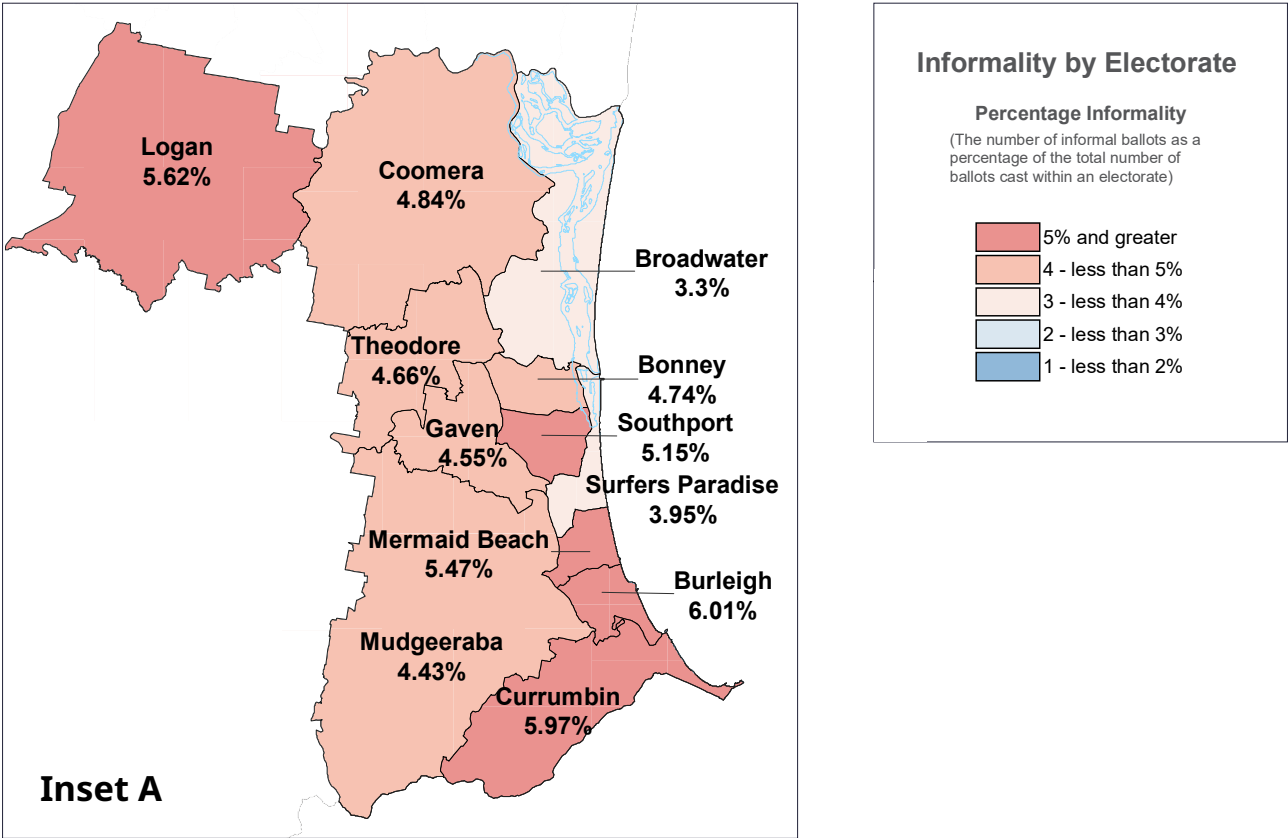
Queensland

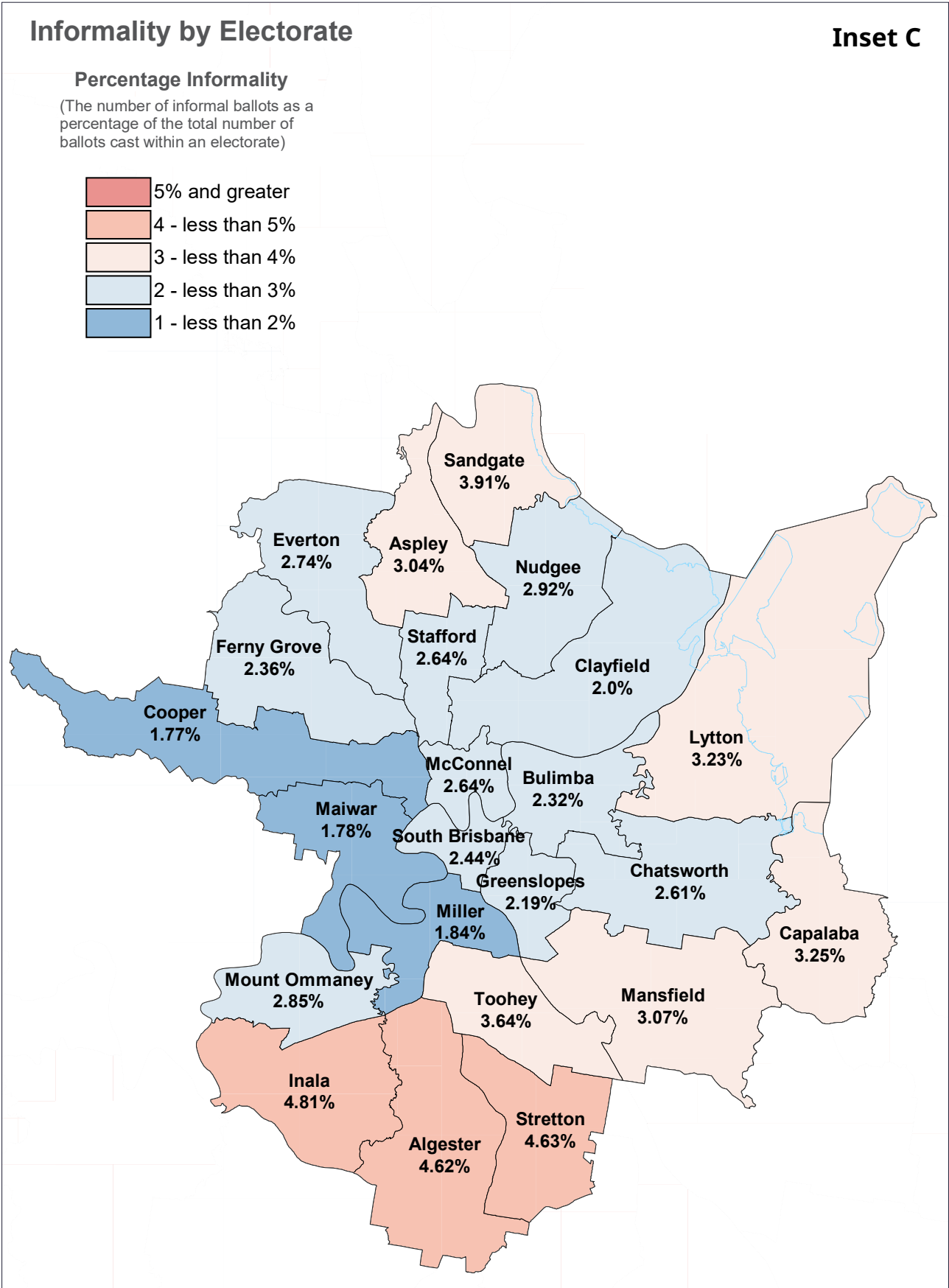
Informality by Electorate

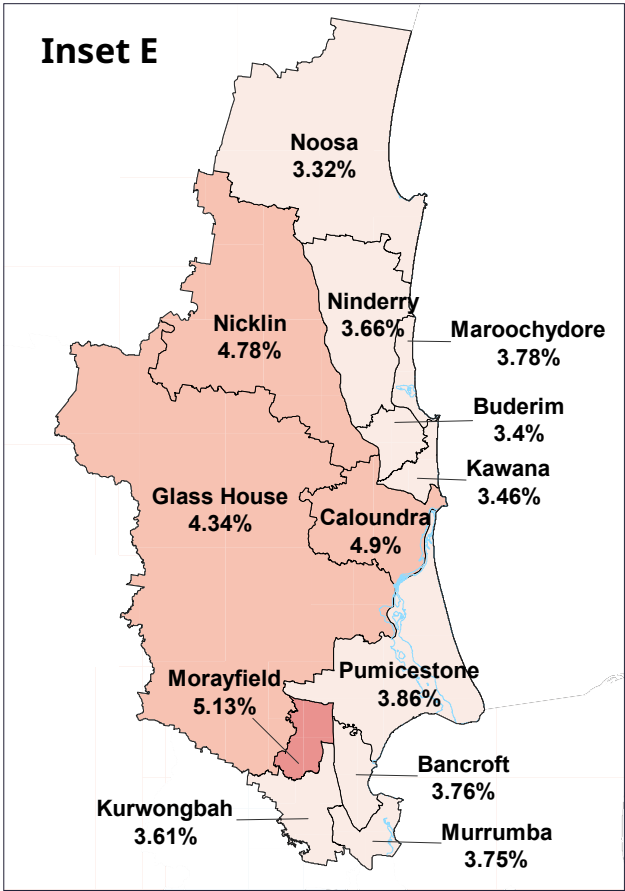
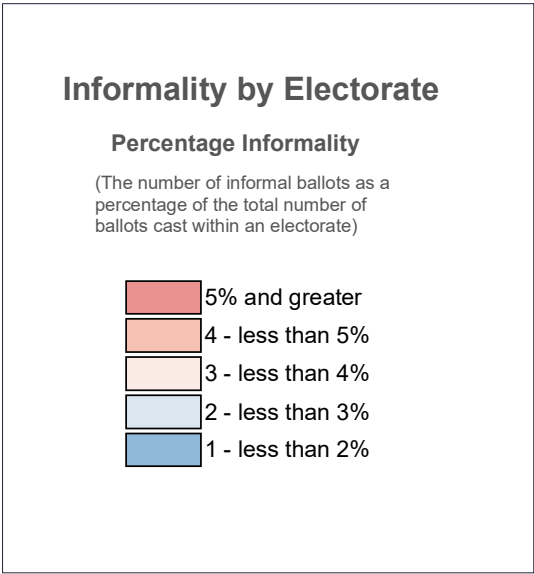
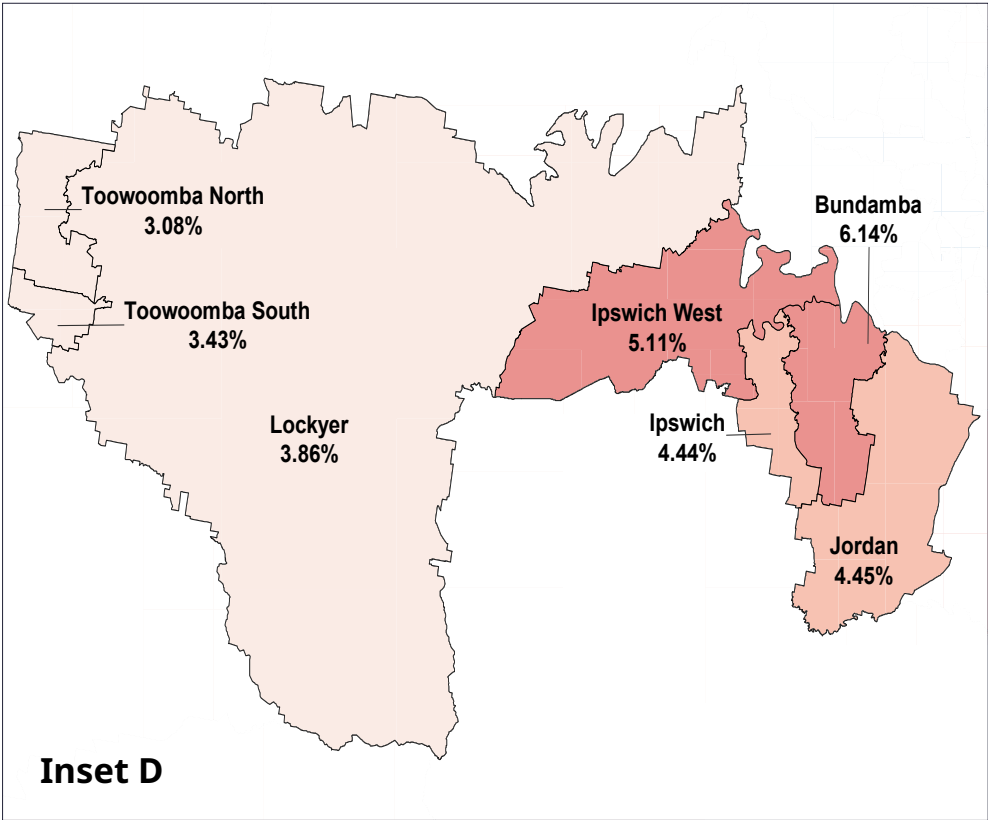
Percentage Informality

(The number of informal ballots as a percentage of the total number of ballots cast within an electorate)





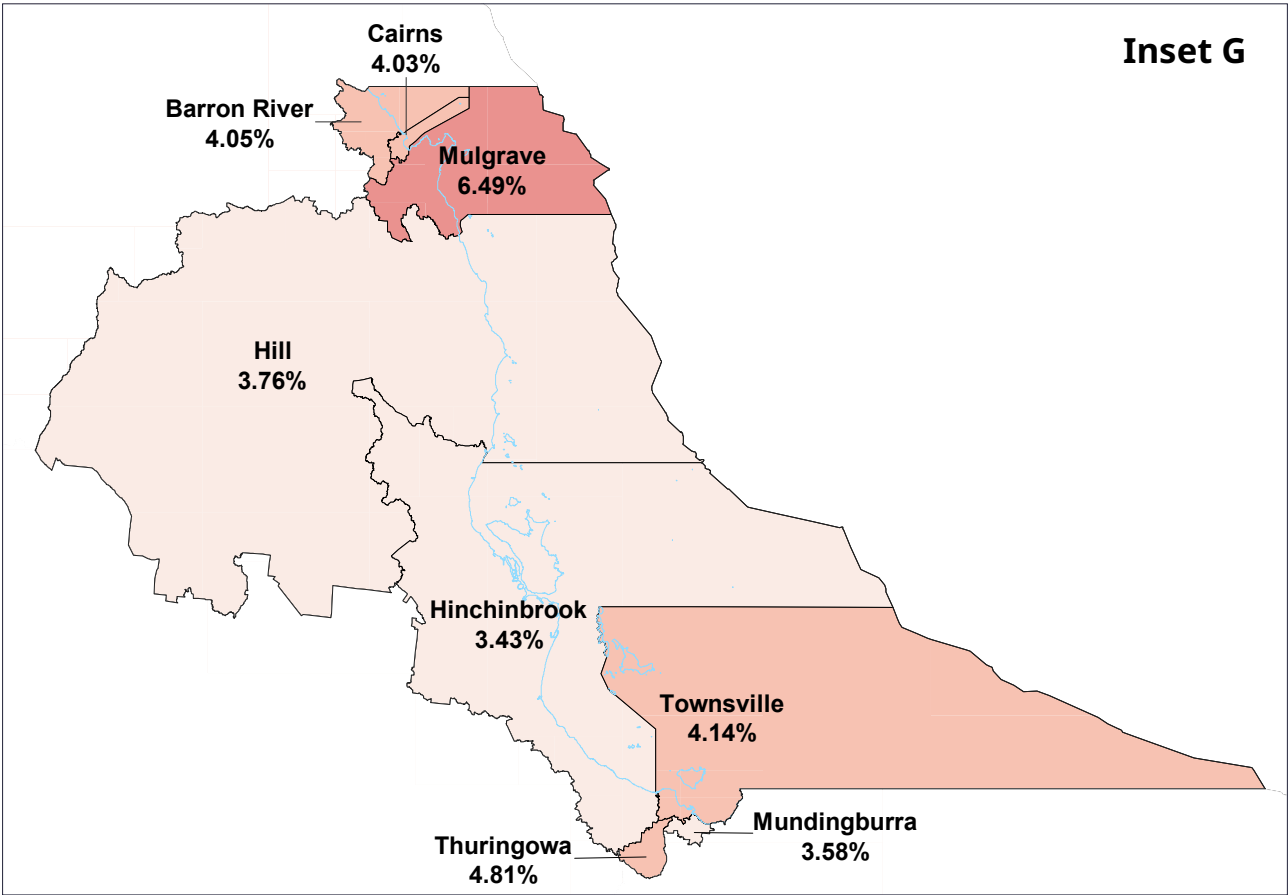
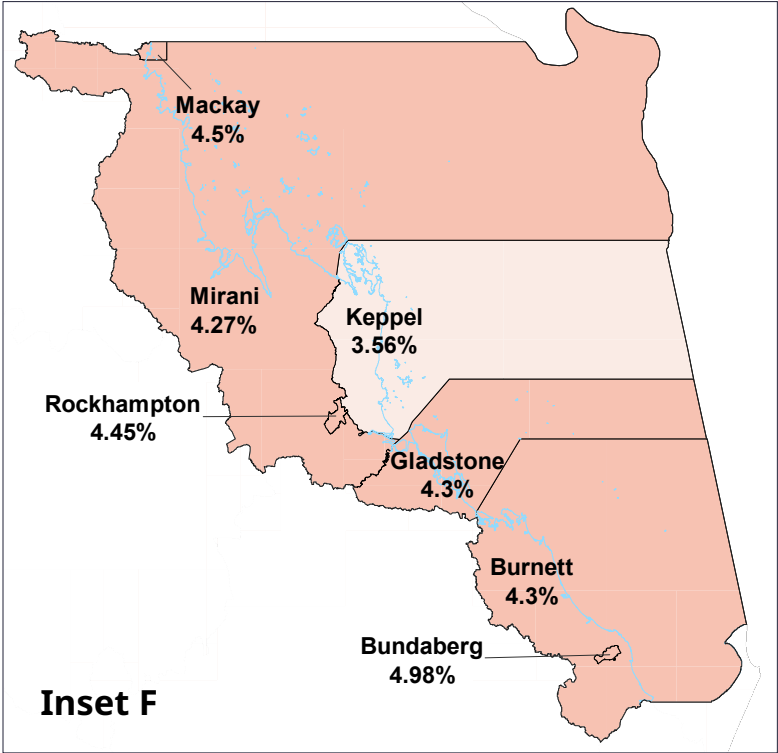
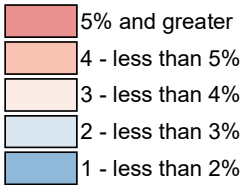




Informality by Electorate

Percentage Informality

(The number of informal ballots as a percentage of the total number of ballots cast within an electorate)



Appendix E – Statutory notices

The Writ

Page 1 of 4

ENTERED on Record by me in the Register of Patents, No. 53, page 85

this first day of October, A.D., Two thousand and twenty-four.

Tierk of the Executive Council.

STATE OF QUEENSLAND
Constitution of Queensland 2001
Electoral Act 1992
WRIT FOR ELECTION

King Charles the Third, by the Grace of God, King of Australia and His other Realms
and Territories, Head of the Commonwealth.

To the Electoral Commission of Queensland

Greeting:

WE COMMAND you that you proceed according to the law to an election of ninety-three Members of the Legislative Assembly of Queensland: AND WE DO HEREBY appoint:

1. Tuesday, the first day of October, 2024 to be the day of issue of this Writ.
2. Saturday, the fifth day of October, 2024 to be the cut-off day for electoral rolls for the election.
3. Tuesday, the eighth day of October, 2024 to be the cut-off day for the nomination of candidates for the election.
4. Saturday, the twenty-sixth day of October, 2024 to be the polling day.
5. Wednesday, the fourth day of December, 2024 for the return of this Writ to the Governor of our State of Queensland at Brisbane.

Witness Our Trusty and Well-beloved Her Excellency the Honourable
Doctor Jeannette Rosita Young, Companion of the Order of Australia,
Public Service Medal, Governor in and over the State of Queensland and
its Dependencies, in the Commonwealth of Australia, at Government
House, Brisbane, this first day of October, in the year of Our Lord,
Two thousand and twenty-four in the third year of Our Reign.

By Her Excellency's Command,

[Signature]

The Writ

Page 2 of 4

<p>IT IS HEREBY CERTIFIED that:</p> <p>LEGANIE MARQUELLE ENOCH was duly elected a Member of the Legislative Assembly of Queensland for the Electoral District of ALDRISTON by virtue of the within Writ.</p> <p>Barry John MELLISH was duly elected a Member of the Legislative Assembly of Queensland for the Electoral District of ASHLEY by virtue of the within Writ.</p> <p>Christopher Gary WHITING was duly elected a Member of the Legislative Assembly of Queensland for the Electoral District of BASINGFORD by virtue of the within Writ.</p> <p>Bee Barbara JAMES was duly elected a Member of the Legislative Assembly of Queensland for the Electoral District of BARRON RIVER by virtue of the within Writ.</p> <p>Samuel Thomas O'CONNOR was duly elected a Member of the Legislative Assembly of Queensland for the Electoral District of BONNEY by virtue of the within Writ.</p> <p>David Frank CRISAFULLI was duly elected a Member of the Legislative Assembly of Queensland for the Electoral District of BROADWATER by virtue of the within Writ.</p> <p>Brent Andrew MICKELBERG was duly elected a Member of the Legislative Assembly of Queensland for the Electoral District of BURDEKIN by virtue of the within Writ.</p> <p>Dianne Elizabeth FARMER was duly elected a Member of the Legislative Assembly of Queensland for the Electoral District of BRUNDA by virtue of the within Writ.</p> <p>Thomas John SMITH was duly elected a Member of the Legislative Assembly of Queensland for the Electoral District of BUNDABERG by virtue of the within Writ.</p> <p>Lance Richard MACCALLUM was duly elected a Member of the Legislative Assembly of Queensland for the Electoral District of BUNDABERG by virtue of the within Writ.</p> <p>Dale Raymond LAST was duly elected a Member of the Legislative Assembly of Queensland for the Electoral District of BURDEKIN by virtue of the within Writ.</p> <p>Herward Heinrich Carl WOLSTER was duly elected a Member of the Legislative Assembly of Queensland for the Electoral District of BURLING by virtue of the within Writ.</p> <p>Stephen Andrew BENNETT was duly elected a Member of the Legislative Assembly of Queensland for the Electoral District of BURNEY by virtue of the within Writ.</p> <p>Michael Patrick Thomas HEALY was duly elected a Member of the Legislative Assembly of Queensland for the Electoral District of CAIRNS by virtue of the within Writ.</p> <p>Brydon Warwick HEND was duly elected a Member of the Legislative Assembly of Queensland for the Electoral District of CALLIDU by virtue of the within Writ.</p>	<p>Anthony John PERRETT was duly elected a Member of the Legislative Assembly of Queensland for the Electoral District of CYMERE by virtue of the within Writ.</p> <p>David John Lawson LEE was duly elected a Member of the Legislative Assembly of Queensland for the Electoral District of HERVEY RAY by virtue of the within Writ.</p> <p>Stuart Andrew KULLATH was duly elected a Member of the Legislative Assembly of Queensland for the Electoral District of HILL by virtue of the within Writ.</p> <p>NICHOLAS DAMETTO was duly elected a Member of the Legislative Assembly of Queensland for the Electoral District of HINCHENBROOK by virtue of the within Writ.</p> <p>Margaret Ellen NIGHTINGALE was duly elected a Member of the Legislative Assembly of Queensland for the Electoral District of INALA by virtue of the within Writ.</p> <p>Jennifer Ruth HOWARD was duly elected a Member of the Legislative Assembly of Queensland for the Electoral District of IPSWICH by virtue of the within Writ.</p> <p>Wendy BOURNE was duly elected a Member of the Legislative Assembly of Queensland for the Electoral District of IPSWICH WEST by virtue of the within Writ.</p> <p>Charis MULLEN was duly elected a Member of the Legislative Assembly of Queensland for the Electoral District of JORDAN by virtue of the within Writ.</p> <p>James Peter BLEAIE was duly elected a Member of the Legislative Assembly of Queensland for the Electoral District of KAWANA by virtue of the within Writ.</p> <p>Nigel Granby HUTTON was duly elected a Member of the Legislative Assembly of Queensland for the Electoral District of KIPPA by virtue of the within Writ.</p> <p>Stuart Roderick KING was duly elected a Member of the Legislative Assembly of Queensland for the Electoral District of KURWONGBARI by virtue of the within Writ.</p> <p>James John McDONALD was duly elected a Member of the Legislative Assembly of Queensland for the Electoral District of LOCKYER by virtue of the within Writ.</p> <p>Linus Patrick POWER was duly elected a Member of the Legislative Assembly of Queensland for the Electoral District of LOGAN by virtue of the within Writ.</p> <p>Joan Ellen PEASE was duly elected a Member of the Legislative Assembly of Queensland for the Electoral District of LYTTON by virtue of the within Writ.</p> <p>Melissa Fay MAMAHONI was duly elected a Member of the Legislative Assembly of Queensland for the Electoral District of MACALISTER by virtue of the within Writ.</p>
--	---

The Writ

Page 3 of 4

<p>Kendall Jayne MORTON was duly elected a Member of the Legislative Assembly of Queensland for the Electoral District of CALOUNDRA by virtue of the within Writ.</p> <p>Russell Dave FIELD was duly elected a Member of the Legislative Assembly of Queensland for the Electoral District of CAPALBA by virtue of the within Writ.</p> <p>Steven James MINNICKIN was duly elected a Member of the Legislative Assembly of Queensland for the Electoral District of CHATSWORTH by virtue of the within Writ.</p> <p>Timothy James NICHOLLS was duly elected a Member of the Legislative Assembly of Queensland for the Electoral District of CLAYFIELD by virtue of the within Writ.</p> <p>Patrick Thomas WEIR was duly elected a Member of the Legislative Assembly of Queensland for the Electoral District of CONDAMINE by virtue of the within Writ.</p> <p>David Kempton was duly elected a Member of the Legislative Assembly of Queensland for the Electoral District of COOK by virtue of the within Writ.</p> <p>Michael John CRANDON was duly elected a Member of the Legislative Assembly of Queensland for the Electoral District of COOMERA by virtue of the within Writ.</p> <p>Jonny Mayer BUSH was duly elected a Member of the Legislative Assembly of Queensland for the Electoral District of COOPER by virtue of the within Writ.</p> <p>Laura Jane GERBER was duly elected a Member of the Legislative Assembly of Queensland for the Electoral District of CULPIN by virtue of the within Writ.</p> <p>Timothy Leonard MANDER was duly elected a Member of the Legislative Assembly of Queensland for the Electoral District of EVERTON by virtue of the within Writ.</p> <p>Mark Lionel FURNER was duly elected a Member of the Legislative Assembly of Queensland for the Electoral District of FERN GROVE by virtue of the within Writ.</p> <p>Meaghan Anna Jenkins SHAND was duly elected a Member of the Legislative Assembly of Queensland for the Electoral District of GAVEN by virtue of the within Writ.</p> <p>Glen James BUTCHER was duly elected a Member of the Legislative Assembly of Queensland for the Electoral District of GLADSTONE by virtue of the within Writ.</p> <p>Andrew Gary POWELL was duly elected a Member of the Legislative Assembly of Queensland for the Electoral District of GLASS HOUSE by virtue of the within Writ.</p> <p>Joseph Patrick KELLY was duly elected a Member of the Legislative Assembly of Queensland for the Electoral District of GREENFIELDS by virtue of the within Writ.</p> <p>Sean Michael DILLON was duly elected a Member of the Legislative Assembly of Queensland for the Electoral District of GURBOON by virtue of the within Writ.</p>	<p>Nigel John DALTON was duly elected a Member of the Legislative Assembly of Queensland for the Electoral District of MACKAY by virtue of the within Writ.</p> <p>Michael Craig BERKMAN was duly elected a Member of the Legislative Assembly of Queensland for the Electoral District of MARYBOROUGH by virtue of the within Writ.</p> <p>Corrine Patricia McMillan was duly elected a Member of the Legislative Assembly of Queensland for the Electoral District of MANSFIELD by virtue of the within Writ.</p> <p>Fiona Stuart SIMPSON was duly elected a Member of the Legislative Assembly of Queensland for the Electoral District of MAROOCHY DOVE by virtue of the within Writ.</p> <p>John Taty BREGANIS was duly elected a Member of the Legislative Assembly of Queensland for the Electoral District of MARYBOROUGH by virtue of the within Writ.</p> <p>Ignazia Grace was duly elected a Member of the Legislative Assembly of Queensland for the Electoral District of MCKENZIE by virtue of the within Writ.</p> <p>Raymond Alexander STEVENS was duly elected a Member of the Legislative Assembly of Queensland for the Electoral District of MERMAID BEACH by virtue of the within Writ.</p> <p>Mark Craig BAILEY was duly elected a Member of the Legislative Assembly of Queensland for the Electoral District of MILLER by virtue of the within Writ.</p> <p>Glen Raymond KELLY was duly elected a Member of the Legislative Assembly of Queensland for the Electoral District of MIKAN by virtue of the within Writ.</p> <p>Christian Andrew Law ROWAN was duly elected a Member of the Legislative Assembly of Queensland for the Electoral District of MORFILL by virtue of the within Writ.</p> <p>Mark Thomas RYAN was duly elected a Member of the Legislative Assembly of Queensland for the Electoral District of MORAYFIELD by virtue of the within Writ.</p> <p>Jessica Claire PUGH was duly elected a Member of the Legislative Assembly of Queensland for the Electoral District of MOUNT OMMANNEY by virtue of the within Writ.</p> <p>Rosslyn Mary BATES was duly elected a Member of the Legislative Assembly of Queensland for the Electoral District of MURFERRA by virtue of the within Writ.</p> <p>Rebecca Albert JAMES was duly elected a Member of the Legislative Assembly of Queensland for the Electoral District of MURRAY by virtue of the within Writ.</p> <p>Janelle Marie POOLE was duly elected a Member of the Legislative Assembly of Queensland for the Electoral District of MURRINGBARRA by virtue of the within Writ.</p> <p>Steven John MILES was duly elected a Member of the Legislative Assembly of Queensland for the Electoral District of MURUMBidgee by virtue of the within Writ.</p>
--	--

The Writ

Page 4 of 4

<p>Deborah Kay FRECKLINGTON..... was duly elected a Member of the Legislative Assembly of Queensland for the Electoral District of MANKING by virtue of the within Writ.</p> <p>Martin Andrew HUNT..... was duly elected a Member of the Legislative Assembly of Queensland for the Electoral District of MANKING by virtue of the within Writ.</p> <p>Daniel Gerard PURDIE..... was duly elected a Member of the Legislative Assembly of Queensland for the Electoral District of NINDERRY by virtue of the within Writ.</p> <p>Sandra Leigh BOLTON..... was duly elected a Member of the Legislative Assembly of Queensland for the Electoral District of NINDERRY by virtue of the within Writ.</p> <p>Leanne Marie LINARD..... was duly elected a Member of the Legislative Assembly of Queensland for the Electoral District of NINDERRY by virtue of the within Writ.</p> <p>Amanda Jane STOKER..... was duly elected a Member of the Legislative Assembly of Queensland for the Electoral District of NINDERRY by virtue of the within Writ.</p> <p>Nikki Anne BOYD..... was duly elected a Member of the Legislative Assembly of Queensland for the Electoral District of NINDERRY by virtue of the within Writ.</p> <p>Ariana Sophie DOOLAN..... was duly elected a Member of the Legislative Assembly of Queensland for the Electoral District of NINDERRY by virtue of the within Writ.</p> <p>Keri-Anne DOOLEY..... was duly elected a Member of the Legislative Assembly of Queensland for the Electoral District of NINDERRY by virtue of the within Writ.</p> <p>Rebecca Young..... was duly elected a Member of the Legislative Assembly of Queensland for the Electoral District of NINDERRY by virtue of the within Writ.</p> <p>Donna Maria KIRKLAND..... was duly elected a Member of the Legislative Assembly of Queensland for the Electoral District of NINDERRY by virtue of the within Writ.</p> <p>Bisma Asie..... was duly elected a Member of the Legislative Assembly of Queensland for the Electoral District of NINDERRY by virtue of the within Writ.</p> <p>Jonathan Mark KRAUSE..... was duly elected a Member of the Legislative Assembly of Queensland for the Electoral District of NINDERRY by virtue of the within Writ.</p> <p>Sauvaya Frances O'SHEA..... was duly elected a Member of the Legislative Assembly of Queensland for the Electoral District of NINDERRY by virtue of the within Writ.</p> <p>James Paul LISTER..... was duly elected a Member of the Legislative Assembly of Queensland for the Electoral District of NINDERRY by virtue of the within Writ.</p> <p>Robert Molhoek..... was duly elected a Member of the Legislative Assembly of Queensland for the Electoral District of NINDERRY by virtue of the within Writ.</p>	<p>Michael Christopher DE BRENNA..... was duly elected a Member of the Legislative Assembly of Queensland for the Electoral District of SPRINGWOOD by virtue of the within Writ.</p> <p>James Anthony SULLIVAN..... was duly elected a Member of the Legislative Assembly of Queensland for the Electoral District of SPRINGWOOD by virtue of the within Writ.</p> <p>James Robert MARTIN..... was duly elected a Member of the Legislative Assembly of Queensland for the Electoral District of SPRINGWOOD by virtue of the within Writ.</p> <p>John Paul Horrie LANGBROEK..... was duly elected a Member of the Legislative Assembly of Queensland for the Electoral District of SPRINGWOOD by virtue of the within Writ.</p> <p>Mark Andrew BOOTHMAN..... was duly elected a Member of the Legislative Assembly of Queensland for the Electoral District of SPRINGWOOD by virtue of the within Writ.</p> <p>Natalie Deane MARR..... was duly elected a Member of the Legislative Assembly of Queensland for the Electoral District of SPRINGWOOD by virtue of the within Writ.</p> <p>Peter Samuel RUSSO..... was duly elected a Member of the Legislative Assembly of Queensland for the Electoral District of SPRINGWOOD by virtue of the within Writ.</p> <p>Trevor John WATTS..... was duly elected a Member of the Legislative Assembly of Queensland for the Electoral District of SPRINGWOOD by virtue of the within Writ.</p> <p>David Carl JANETZKI..... was duly elected a Member of the Legislative Assembly of Queensland for the Electoral District of SPRINGWOOD by virtue of the within Writ.</p> <p>Adam James BALLIE..... was duly elected a Member of the Legislative Assembly of Queensland for the Electoral District of SPRINGWOOD by virtue of the within Writ.</p> <p>Robert Ignatius KATER..... was duly elected a Member of the Legislative Assembly of Queensland for the Electoral District of SPRINGWOOD by virtue of the within Writ.</p> <p>Anna Leahy..... was duly elected a Member of the Legislative Assembly of Queensland for the Electoral District of SPRINGWOOD by virtue of the within Writ.</p> <p>Shannon Marie FENITMAN..... was duly elected a Member of the Legislative Assembly of Queensland for the Electoral District of SPRINGWOOD by virtue of the within Writ.</p> <p>Amanda Jane CANN..... was duly elected a Member of the Legislative Assembly of Queensland for the Electoral District of SPRINGWOOD by virtue of the within Writ.</p> <p>Lawson Robert DICK..... was duly elected a Member of the Legislative Assembly of Queensland for the Electoral District of SPRINGWOOD by virtue of the within Writ.</p>
--	--

She King
13 November 2024

Electoral Commission of Queensland
13 November 2024

Early voting and election day voting notice

Polling Booths and Early Voting Notice QUEENSLAND STATE GENERAL ELECTION SATURDAY 26 OCTOBER 2024



The Queensland State general election will be held on Saturday, 26 October 2024. Voting is compulsory.

In accordance with sections 98 and 99A of the *Electoral Act 1992*, the Electoral Commission of Queensland (ECQ) notifies and declares that election day polling booths and early voting centres will be available over the period specified below.

Early voting centres operate on weekdays from Monday, 14 October and close at 6pm Friday, 25 October 2024

- Early voting hours have been expanded and most centres will be open on weekdays from 8am to 6pm.
- Electors may cast ordinary or declaration votes for their electoral district at any early voting centre in Queensland.

Election day polling booths open from 8am to 6pm on Saturday, 26 October 2024

- Electors may cast ordinary or declaration votes at any polling booth in Queensland.

To view polling place locations and opening hours, see the ECQ website or phone 1300 881 665.

This notice is issued under section 98 and 99A of the *Electoral Act 1992* on 9 October 2024.

E: ecq@ecq.qld.gov.au | **P:** 1300 881 665 | **W:** ecq.qld.gov.au

P: GPO Box 1393 Brisbane QLD 4001 | **A:** Level 20, 1 Eagle Street Brisbane QLD 4000

Queensland Government Gazette - Register of political parties

240

QUEENSLAND GOVERNMENT GAZETTE No. 43

[1 October 2024]

Register of Political Parties
2024 STATE GENERAL ELECTION
SATURDAY 26 OCTOBER 2024



In accordance with section 79(2) of the *Electoral Act 1992*, below is a list of the names of all registered political parties and the names of their respective registered officers which are included in the register of political parties maintained by the Electoral Commission of Queensland (ECQ).

Political Party	Registered Abbreviation	Registered Officer
Australian Labor Party (State of Queensland)	Australian Labor Party	Katherine Flanders
Queensland Greens	The Greens	Lenore Keough
Liberal National Party of Queensland	LNP	Benjamin Riley
Pauline Hanson's One Nation Queensland Division	One Nation	Pauline Hanson
Katter's Australian Party (KAP)	KAP	Sarah Major
Animal Justice Party (Queensland)	Animal Justice Party	Michelle Jensz
Legalise Cannabis Queensland (Party)	No abbreviation registered	Louise Kiwara
Family First Queensland	Family First	Barbara Helvadjian
Libertarian Party of Queensland	Libertarians	Richard Davies

To view the register, visit the ECQ website: <https://www.ecq.qld.gov.au/donations-and-expenditure-disclosure/register>.

E: ecq@ecq.qld.gov.au | P: 1300 881 665 | W: [ecq.qld.gov.au](https://www.ecq.qld.gov.au)
P: GPO Box 1393 Brisbane QLD 4001 | A: Level 20, 1 Eagle Street Brisbane QLD 4000

© The State of Queensland 2024
Copyright protects this publication. Except for purposes permitted by the Copyright Act, reproduction by whatever means is prohibited without prior written permission. Inquiries should be addressed to:
Gazette Advertising, PO Box 10817, Brisbane Adelaide Street QLD 4000.

BRISBANE
1 October 2024

Primary election declaration - Early voting centres

Page 1 of 2

Primary Election Declaration – Early Voting Centres QUEENSLAND STATE GENERAL ELECTION SATURDAY 26 OCTOBER 2024



Under section 185E(2), this notice declares that during early voting, candidates, and registered political parties endorsing a candidate who are contesting an electorate listed in **Column B**, may display election signs consistent with sections 185A to 185H of the *Electoral Act 1992*, at the corresponding early voting centres set out in **Column A**.

The election for the electoral district in which a voting office or polling booth is located is automatically a primary election under section 185E(1)(a).

Column A Early voting centre (EVC)	Column B Candidates contesting the electorates below may display election signs at the EVC listed opposite in Column A.
Algester Unit 2, 115 Corymbia Place, Parkinson, QLD 4115	Stretton
Bancroft Unit 2, 290 Bruce Highway Eastern Service Road, Burpengary East, QLD 4505	Kurwongbah
Bancroft Redcliffe Tigers AFC, 25 McGahey Street, Rothwell, QLD 4022	Murrumba
Bundaberg 15-19 Bourbong Street, Bundaberg Central, QLD 4670	Burnett
Coomera T3, 15 City Centre Drive, Upper Coomera, QLD 4209	Theodore
Morayfield Shop 47-49 Caboolture Square, 60-78 King Street, Caboolture, QLD 4510	Glass House
Ipswich Ipswich City Mall, 22 Nicholas Street, Ipswich, QLD 4305	Ipswich West
Kawana Unit 3, 35 Premier Circuit, Warana, QLD 4575	Buderim
Mackay 500 Pavilion (Lower Level), Mackay Showgrounds, 24 Milton Street, Mackay, QLD 4740	Mirani

Primary election declaration - Early voting centres

Page 2 of 2

Nicklin Shop 4, 81-87 Currie Street, Nambour, QLD 4560	Ninderry
Rockhampton James Lawrence Pavilion, Rockhampton Showgrounds, New Exhibition Road, Wandal, QLD 4700	Keppel
Southport 4 Energy Crescent, Molendinar, QLD 4214	Bonney
Southport Shop G10C & G10B, Ground Floor, 47 Ashmore Road, Bundall, QLD 4217	Surfers Paradise
Springwood Cornubia Park Sports Centre, 146 Bryants Road, Shailer Park, QLD 4128	Macalister
Toowoomba North 102-104 Hill Street, Newtown, QLD 4350	Toowoomba South
Townsville Unit 2D, 1-3 Woodman Court, West End, QLD 4810	Mundingburra Thuringowa

Third parties campaigning in any electorate may display up to two election signs at an early voting centre, consistent with sections 185A to 185H of the *Electoral Act 1992*.

Refer to the ECQ's fact sheet 2 for further information about signage regulations at polling booths at www.ecq.qld.gov.au/factsheets.

This notice is issued under section 185E of the *Electoral Act 1992* on 3 October 2024. This notice may be reissued as further arrangements are made.

E: ecq@ecq.qld.gov.au | P: 1300 881 665 | W: ecq.qld.gov.au
P: GPO Box 1393 Brisbane QLD 4001 | A: Level 20, 1 Eagle Street Brisbane QLD 4000

Primary election declaration - Election day polling booths

Page 1 of 4

Primary Election Declaration – Election Day Polling Booths QUEENSLAND STATE GENERAL ELECTION SATURDAY 26 OCTOBER 2024



Under section 185E(2), this notice declares that on election day, candidates, and registered political parties endorsing a candidate who are contesting an electorate listed in **Column B**, may display election signs consistent with sections 185A to 185H of the *Electoral Act 1992*, at the corresponding election day polling booths set out in **Column A**.

The election for the electoral district in which a voting office or polling booth is located is automatically a primary election for that voting office or polling booth, under section 185E(1)(a).

Column A Election day polling booth	Column B Candidates contesting the electorates below may display election signs at the polling booths listed opposite in Column A.
Bardon St Joseph's Church Hall, 41 The Drive, BARDON	Maiwar
Beerwah Beerwah & District Community Hall, 25 Peachester Road, BEERWAH	Glass House
Benowa Benowa State High School, Mediterranean Drive, BENOWA	Surfers Paradise
Biggera Waters Biggera Waters State School Hall, Coombabah Road, BIGGERA WATERS	Bonney
Birkdale Birkdale State School, 74 Agnes Street, BIRKDALE	Oodgeroo
Broadbeach Broadbeach State School, 1-19 Alexandra Avenue, BROADBEACH	Surfers Paradise
Browns Plains Browns Plains State School, 1-29 Mayfair Drive, BROWNS PLAINS	Algester
Bundamba South Bundamba State School, 221 Brisbane Road, BUNDAMBA	Bundamba
Bunya Kakowan Community Centre, 2 Pine Hills Drive, BUNYA	Ferny Grove
Calamvale Calamvale Community College, 11 Hamish Street, CALAMVALE	Stretton

Primary election declaration - Election day polling booths

Page 2 of 4

Carindale Carina State School, 1413 Creek Road, CARINDALE	Bulimba
Chermside East Centrepoint Church Hall, 240 Hamilton Road, CHERMSIDE	Stafford
Chermside West Craigslea State High School Auditorium, 685 Hamilton Road, CHERMSIDE	Stafford
Coolum Beach Coolum State School, School Road, COOLUM BEACH	Maroochydore
Coolum Beach North Coolum Beach Uniting Church Hall, 22-26 Elizabeth Street, COOLUM BEACH	Maroochydore
Coomera Coomera State School, Beattie Road, COOMERA	Coomera
Currajong Currajong State School, 140 Palmerston Street, CURRAJONG	Townsville
Currimundi Currimundi State School, 17 Buderim Street, CURRIMUNDI	Caloundra
Eight Mile Plains Eight Mile Plains State School, 480 Underwood Road, EIGHT MILE PLAINS	Springwood Waterford
Eight Mile Plains West Warrigal Road State School, 314 Warrigal Road, EIGHT MILE PLAINS	Stretton
Forest Lake East Forest Lake State High School, High Street, FOREST LAKE	Algester
Glenmore Glenmore State High School, Cnr Bruce Highway and Farm Street, KAWANA	Keppel
Glenvale Glenvale State School, 224 Glenvale Road, TOOWOOMBA	Condamine
Greenbank South Everleigh State School, 46-76 Ivory Parkway, GREENBANK	Jordan
Helensvale North Helensvale State High School, 243 Discovery Drive, HELENSVALE	Broadwater
Heritage Park Yugumbir State School, 163-189 Vansittart Road, REGENTS PARK	Algester
Indooroopilly West Moore Park Baptist Church, 80 Taringa Parade, INDOOROOPILLY	Moggill
Jimboomba Jimboomba State School, Mt Lindesay Highway, JIMBOOMBA	Scenic Rim

Primary election declaration - Election day polling booths

Page 3 of 4

Kelvin Grove Kelvin Grove State College Junior School Hall, L'Estrange Terrace, KELVIN GROVE	Cooper
Kippa-Ring West Hercules Road State School, Hercules Road, KIPPA-RING	Redcliffe
Lakes Creek Lakes Creek State School, 445 Paterson Street, LAKES CREEK	Rockhampton
Logan Reserve Logan Reserve State School, 369 School Road, LOGAN RESERVE	Waterford
Marsden Marsden State High School, 106-130 Muchow Road, WATERFORD WEST	Woodridge
McDowall McDowall State School, 1018 Rode Road, MCDOWALL	Aspley
Mermaid Waters Newlife Gold Coast, 4 Greenwich Court, ROBINA	Surfers Paradise
Middle Ridge Middle Ridge State School, 203 Spring Street, TOOWOOMBA	Condamine
Milton Lavalla Centre, 58 Fernberg Road, PADDINGTON	Maiwar
Morayfield West Minimbah State School, Cnr Walkers Road & Minimbah Drive, MORAYFIELD	Glass House
Mount Archer Mount Archer State School, 242 Thozet Road, KOONGAL	Rockhampton
Newmarket Newmarket State School, 15 Banks Street, NEWMARKET	Stafford
Oxford Park Grovely Scout Hall, 170 Blaker Road, OXFORD PARK	Everton
Pacific Pines Pacific Pines Primary School, 47-67 Santa Isobel Boulevard, PACIFIC PINES	Theodore
Pacific Pines North Jubilee Primary School, 34 Manra Way, PACIFIC PINES	Theodore
Palm Beach South Palm Beach Currumbin State High School, Thrower Drive, PALM BEACH	Currumbin
Parkhurst Department of Agriculture and Fisheries Conference Centre, 25 Yeppoon Road, PARKHURST	Mirani
Pimlico Pimlico State High School, 55-77 Fulham Road, PIMLICO	Mundingburra
Regents Park Regents Park State School, 42-60 Emerald Drive, REGENTS PARK	Algester Woodridge

Primary election declaration - Election day polling booths

Page 4 of 4

Runcorn Runcorn State School, 646 Beenleigh Road, SUNNYBANK	Stretton
Southport North Southport State High School, Brooke Avenue, SOUTHPORT	Southport
Taigum Taigum State School Hall, 266 Handford Road, TAIGUM	Nudgee
The Caves The Caves State School, 1 Barmoya Road, THE CAVES	Mirani
Thornlands Thornlands State School, South Street, THORNLANDS	Oodgeroo
Tingalpa Tingalpa State School, 1546 Wynnum Road, TINGALPA	Chatsworth
Upper Coomera North Upper Coomera State College, 137 Reserve Road, UPPER COOMERA	Coomera
Varsity Lakes Central Varsity College (Primary Campus), Christine Avenue, VARSITY LAKES	Mermaid Beach
Warner Genesis Christian College, 10 Youngs Crossing Road, BRAY PARK	Pine Rivers
Waterford Canterbury College Events Centre, High Road, WATERFORD	Macalister
Whites Hill Regina Caeli Church Hall, 86 Greens Road, COORPAROO	Chatsworth
Worongary Worongary State School, 2 Delta Cove Drive, WORONGARY	Mudgeeraba
Yamanto Amberley District State School Hall, 37 Deebing Creek Road, YAMANTO	Ipswich
Yandina Yandina State School, 48 School Road, YANDINA	Ninderry

Third parties campaigning in any electorate may display election signs consistent with sections 185A to 185H of the *Electoral Act 1992*.

This notice is issued under section 185E of the *Electoral Act 1992* on 24 October 2024. This notice may be reissued during the election event as polling booth locations are subject to change.

E: ecq@ecq.qld.gov.au | P: 1300 881 665 | W: ecq.qld.gov.au
P: GPO Box 1393 Brisbane QLD 4001 | A: Level 20, 1 Eagle Street Brisbane QLD 4000

Queensland Government Gazette - Elected candidates by district

[487]



Queensland Government Gazette

EXTRAORDINARY

PUBLISHED BY AUTHORITY

ISSN 0155-9370

VOL. 397]

TUESDAY 12 NOVEMBER 2024

[No. 64

Electoral Act 1992

Elected Candidates by District
QUEENSLAND STATE GENERAL ELECTION
SATURDAY 26 OCTOBER 2024

On 1 October 2024, a writ was issued for an election for the 93 Members of the Legislative Assembly of Queensland. The election was held on Saturday, 26 October 2024. In accordance with section 132(2)(c) of the *Electoral Act 1992*, this notice advises that the following candidates have been duly elected as Members of the Legislative Assembly.

Electoral district	Elected candidate	Electoral district	Elected candidate	Electoral district	Elected candidate
Algester	Leeanne Margaret ENOCH	Gympie	Anthony John PERRETT	Nanango	Deborah Kay FRECKLINGTON
Aspley	Bart John MELLISH	Hervey Bay	David John Lawson LEE	Nicklin	Martin Andrew HUNT
Bancroft	Christopher Guy WHITING	Hill	Shane Andrew KNUTH	Ninderry	Daniel Gerard PURDIE
Barron River	Bree Georgina JAMES	Hinchinbrook	Nicholas DAMESTO	Noosa	Sandra Leigh BOLTON
Bonney	Samuel Thomas O'CONNOR	Inala	Margaret Ellen NIGHTINGALE	Nudgee	Leanne Maree LINARD
Broadwater	David Frank CRISAFULLI	Ipswich	Jennifer Ruth HOWARD	Oodgeroo	Amanda Jane STOKER
Buderim	Brent Andrew MICKELBERG	Ipswich West	Wendy BOURNE	Pine Rivers	Nikki Anne BOYD
Bulimba	Dianne Elizabeth FARMER	Jordan	Charis MULLEN	Pumicestone	Ariana Sophie DOOLAN
Bundaberg	Thomas John SMITH	Kawana	Jarrod Pieter BLEUIE	Redcliffe	Kerri-Anne DOOLEY
Bundamba	Lance Richard McCALLUM	Keppel	Nigel Grantly HUTTON	Redlands	Rebecca YOUNG
Burdekin	Dale Raymond LAST	Kurwongbah	Shane Roderick KING	Rockhampton	Donna Marcia KIRKLAND
Burleigh	Hermann Heinrich Carl VORSTER	Lockyer	James John McDONALD	Sandgate	Bisma ASIF
Burnett	Stephen Andrew BENNETT	Logan	Linus Patrick POWER	Scenic Rim	Jonathan Mark KRAUSE
Cairns	Michael Patrick Thomas HEALY	Lytton	Joan Ellen PEASE	South Brisbane	Barbara Frances O'SHEA
Callide	Bryson Warwick HEAD	Macalister	Melissa Fay McMAHON	Southern Downs	James Paul LISTER
Caloundra	Kendall Jayne MORTON	McConnel	Ignazia GRACE	Southport	Robert MOLHOEK
Capalaba	Russell Dacre FIELD	Mackay	Nigel John DALTON	Springwood	Michael Christopher DE BRENNI
Chatsworth	Steven James MINNIKIN	Maiwar	Michael Craig BERKMAN	Stafford	James Anthony SULLIVAN
Clayfield	Timothy James NICHOLLS	Mansfield	Corrine Patricia McMILLAN	Stretton	James Robert MARTIN
Condamine	Patrick Thomas WEIR	Maroochydore	Fiona Stuart SIMPSON	Surfers Paradise	John-Paul Honore LANGBROEK
Cook	David KEMPTON	Maryborough	John Tazy BAROUNIS	Theodore	Mark Andrew BOOTHMAN
Coomera	Michael John CRANDON	Mermaid Beach	Raymond Alexander STEVENS	Thuringowa	Natalie Deane MARR
Cooper	Jonty Maree BUSH	Miller	Mark Craig BAILEY	Toohey	Peter Samuel RUSSO
Currumbin	Laura Jane GERBER	Mirani	Glen Raymond KELLY	Toowoomba North	Trevor John WATTS
Everton	Timothy Leonard MANDER	Moggill	Christian Andrew Carr ROWAN	Toowoomba South	David Carl JANETZKI
Ferry Grove	Mark Lionel FURNER	Morayfield	Mark Thomas RYAN	Townsville	Adam James BAILLIE
Gaven	Meaghan Alana Jenkins SCANLON	Mount Ommaney	Jessica Claire PUGH	Traeger	Robert Ignatius KATTER
Gladstone	Glenn James BUTCHER	Mudgeeraba	Rosilyn Mary BATES	Warrego	Ann LEAHY
Glass House	Andrew Cary POWELL	Mulgrave	Terence Albert JAMES	Waterford	Shannon Maree FENTIMAN
Greenslopes	Joseph Patrick KELLY	Mundingburra	Janelle Maree POOLE	Whitsunday	Amanda Jane CAMM
Gregory	Sean Micheal DILLON	Murrumba	Steven John MILES	Woodridge	Cameron Robert DICK

In accordance with section 132(2)(a) and (b) of the *Electoral Act*, the elected candidates' names have been written on the writ, and the writ has been returned to Her Excellency the Governor on Tuesday, 12 November 2024.

Pat Vidgen PSM
Electoral Commissioner of Queensland

Appendix F – Voting venues

Returning Officer offices

Page 1 of 2

State electorate	Returning Officer's name	Office address
Algester	Steve Tonks	Unit 2, 115 Corymbia Place, PARKINSON
Aspley	Tom Freeman	Units 6-7, 41 Graham Road, CARSELDINE
Bancroft	Janet Tozer	Unit 4, 30 Torres Crescent, NORTH LAKES
Barron River	Joanne Ruddick	230-232 Mulgrave Road, WESTCOURT
Bonney	Kerena Burgess	4 Energy Crescent, MOLENDINAR
Broadwater	Judith Steinke	Units 2&3, 12 Falkinder Avenue, PARADISE POINT
Buderim	Mark Caldwell	Unit 3, 35 Premier Circuit, WARANA
Bulimba	Stuart Fraser	Units 5&6, 471 Lytton Road, MORNINGSIDE
Bundaberg	Wendy Byrne	15-19 Bourbong Street, BUNDABERG CENTRAL
Bundamba	Peter Gordon	Unit 26, 183 Kruger Parade, REDBANK PLAINS
Burdekin	Peter Knapton	Burdekin Sports Club Hall, 142 Wickham Street, AYR
Burleigh	Karen Barany	Units 1&2, 55 West Burleigh Road, BURLEIGH HEADS
Burnett	John Kelly	15-19 Bourbong Street, BUNDABERG CENTRAL
Cairns	Peter Ruddick	230-232 Mulgrave Road, WESTCOURT
Callide	Casey Alsop	Biloela Shoppingworld, Gladstone Road, BILOELA
Caloundra	Graham Pitt	5 Development Court, CALOUNDRA WEST
Capalaba	Jennifer Meizer	Unit 1, 38-44 Enterprise Street, CLEVELAND
Chatsworth	Louise Callaghan	Shops 1009 & 1012, Westfield Carindale, 1151 Creek Road, CARINDALE
Clayfield	Renata Clarke	Unit 5, 34 Navigator Place, HENDRA
Condamine	Tania Scherf	40 Sowden Street, DRAYTON
Cook	Natalie Beattie	Cedric Davies Community Hub Function Hall, 43 Anzac Avenue, MAREEBA
Coomera	Wayne Swile	T3, 15 City Centre Drive, UPPER COOMERA
Cooper	Brenda Clarke	Tenancy 1, 20-30 Harry Street, ASHGROVE
Currumbin	Susan Beame	3 Hayter Street, CURRUMBIN WATERS
Everton	Stephen Hodge	58 Bellevue Avenue, GAYTHORNE
Ferny Grove	Graham Meiklejohn	Tenancy A, 65 Gilston Street, KEPERRA
Gaven	Debbie Rowe	14 Spencer Road, NERANG
Gladstone	Mark Larney	7-9 Goondoon Street, GLADSTONE
Glass House	Lani Mercer	Shop 47-49 Caboolture Square, 60-78 King Street, CABOOLTURE
Greenslopes	David Gardner	Unit 1, 1129 Stanley Street East, COORPAROO
Gregory	Kirstie Olive	Shop 1, 7 Macaulay Road, EMERALD
Gympie	Chris Blignaut	Gympie Senior Citizens Centre, 40 Mellor Street, GYMPIE
Hervey Bay	Michael Hardy	122 Boat Harbour Drive, PIALBA
Hill	Juliette Edwards	Shop B, 33 Butler Street, TULLY
Hinchinbrook	Robert Clark	Shop 2 & 6, High Park Shopping Centre, 72 Herbert Street, INGHAM
Inala	David Roberts	144 Pine Road, RICHLANDS
Ipswich	Peter O'Sullivan	Ipswich City Mall, 22 Nicholas Street, IPSWICH
Ipswich West	Wendy O'Sullivan	Ipswich City Mall, 22 Nicholas Street, IPSWICH
Jordan	Ann Bichel	Orion Springfield Central, 1 Main Street, SPRINGFIELD
Kawana	Keith Dowsett	21 Brisbane Road, MOOLOOLABA
Keppel	Brett McInnes	James Lawrence Pavilion, Rockhampton Showgrounds, New Exhibition Road, WANDAL
Kurwongbah	Bevan McCarrick	Unit 2, 290 Bruce Highway Eastern Service Road, BURPENGARY EAST
Lockyer	Leanne Gordon	Gatton RSL, 48 Crescent Street, GATTON
Logan	Ray Langler	Unit 1, 16-20 Prospect Place, PARK RIDGE
Lytton	Jo Ible	Unit 17, 1029 Manly Road, TINGALPA
Macalister	Deborah King	Shops 3,4,5,6 / 102-104 York Street, BEENLEIGH
McConnel	Graham Iffland	1/72 McLachlan Street, FORTITUDE VALLEY
Mackay	Katharine Searle	500 Pavilion (Lower Level), Mackay Showgrounds, 24 Milton Street, MACKAY
Maiwar	Leanne Coolee	Shop 1, 191 Moggill Road, TARINGA
Mansfield	Peter Meiklejohn	Unit 11, 2092 Logan Road, UPPER MOUNT GRAVATT
Maroochydore	Melissa Hukins	21 Brisbane Road, MOOLOOLABA
Maryborough	Kelvin Savage	413 Kent Street, MARYBOROUGH
Mermaid Beach	Nicola Jones	Building 9, Varsity Central Office Park, 175 Varsity Parade, VARSITY LAKES
Miller	William Hogan	Unit 1-1, 167 Hyde Road, YERONGA
Mirani	Tracee Walz	500 Pavilion, Mackay Showgrounds, 24 Milton Street, MACKAY
Moggill	Suzanne Moss	Shop 1B & 1GB, Bellbowrie Shopping Plaza, 37 Birkin Road, BELLBOWRIE
Morayfield	Leslie Robinson	Unit 10, 201-205 Morayfield Road, MORAYFIELD
Mount Ommaney	Rhys Owens	Unit 1, 18 Sudbury Street, DARRA
Mudgeeraba	Michael Wittman	Shop 5031, Robina Town Centre, 19 Robina Town Centre Drive, ROBINA
Mulgrave	Faye Gates	230-232 Mulgrave Road, WESTCOURT
Mundingburra	David Chaffey	Unit 2D, 1-3 Woodman Court, WEST END
Murrumba	Noel Harte	T13, Dakabin Shopping Centre, 1 Alma Road, DAKABIN
Nanango	Michael Whitwell	Nanango Cultural Centre, 48 Drayton Street, NANANGO
Nicklin	Peter Jensen	Shop 4, 81-87 Currie Street, NAMBOUR
Ninderry	Neil Campbell	Shop 4, 81-87 Currie Street, NAMBOUR
Noosa	Colin Brown	Unit 2, 6 Venture Drive, NOOSAVILLE
Nudgee	Tony Nightingale	301 St Vincents Road, BANYO
Oodgeroo	Mark Townsend	Unit 1, 38-44 Enterprise Street, CLEVELAND
Pine Rivers	Judith Lynne	Shop 2, 306 Gympie Road, STRATHPINE
Pumicestone	Meryl Tierney	Unit 4, 39-45 Cessna Drive, CABOOLTURE
Redcliffe	Steve Gillespie	Bicentennial Pavilion and Webb Hall, Redcliffe Showgrounds, Scarborough Road, REDCLIFFE
Redlands	Mandy Heinrich	Redlands Rugby League Club, 226 Cleveland Redland Bay Road, THORNLANDS
Rockhampton	Natasha Dunne	James Lawrence Pavilion, Rockhampton Showgrounds, New Exhibition Road, WANDAL

Returning Officer offices

Page 2 of 2

State electorate	Returning Officer's name	Office address
Sandgate	Kim Schramm	43 Brighton Road, SANDGATE
Scenic Rim	Leonie Walsh	6 William Street, BEAUDESERT
South Brisbane	Martin Ryan	42 Manning Street, SOUTH BRISBANE
Southern Downs	Nathan Costello	Warwick Town Hall, 72 Palmerin Street, WARWICK
Southport	Sherree Chambers	Unit 36, 3-15 Jackman Street, SOUTHPORT
Springwood	Pavle Banovic	3452 Pacific Highway, SLACKS CREEK
Stafford	Col Christensen	Units 2 & 4, 77 Araluen Street, KEDRON
Stretton	Darryl Sampson	Unit 2, 115 Corymbia Place, PARKINSON
Surfers Paradise	Robert Howie	Shop G10C & G10B, Ground Floor, 47 Ashmore Road, BUNDALL
Theodore	Maree Swile	T3, 15 City Centre Drive, UPPER COOMERA
Thuringowa	Toni McGregor	Unit 2D, 1-3 Woodman Court, WEST END
Toohey	Susan Rolls	Unit 5-8, 200 Evans Road, SALISBURY
Toowoomba North	Christine Vettiger	102-104 Hill Street, NEWTOWN
Toowoomba South	Selena Park	102-104 Hill Street, NEWTOWN
Townsville	Tracey Street	Unit 2D, 1-3 Woodman Court, WEST END
Traeger	Paul Sutton	Shop 5, 80-84 Camooweal Street, MT ISA
Warrego	Tonia Dietrich	67-69 Arthur Street, ROMA
Waterford	Mary Langler	Unit 2, 20 Prospect Place, PARK RIDGE
Whitsunday	Brenda Mundt	Shop 15 Whitsundays Shopping Centre, 226 Shute Harbour Road, CANNONVALE
Woodridge	Bushra Ghafoor	Unit 6, 20 Prospect Place, PARK RIDGE

Early voting centres

Page 1 of 3

State electorate	Polling place name	Full address	Disability access
Algerster	Acacia Ridge Early Voting Centre	Acacia Ridge Uniting Church, 4 Chandler Street ACACIA RIDGE	Full Access
Algerster	Returning Officer Algerster	Unit 2, 115 Corymbia Place, PARKINSON	Full Access
Aspley	Bridgeman Downs Early Voting Centre	Lighthouse Church Bridgeman Downs, 1910 Gympie Road, BRIDGEMAN DOWNS	Full Access
Aspley	Geebung Early Voting Centre	Geebung Wavell Uniting Church, 59 Simla Avenue, GEEBUNG	Full Access
Aspley	Returning Officer Aspley	Units 6-7, 41 Graham Road, CARSELDINE	Full Access
Bancroft	Deception Bay Early Voting Centre	North Rise Shopping Village, Shop 6, 7 Mariner Boulevard, DECEPTION BAY	Full Access
Bancroft	Returning Officer Bancroft	Unit 4, 30 Torres Crescent, NORTH LAKES	Full Access
Barron River	Smithfield Early Voting Centre	Tjapukai Aboriginal Cultural Park, 4 Skyrail Drive, SMITHFIELD	Full Access
Barron River	Yorkeys Knob Early Voting Centre	Yorkeys Knob Community Hall, 58-64 Wattle Street, YORKEYS KNOB	Full Access
Bonney	Labrador Early Voting Centre	Labrador Senior Citizens Centre, 370 Marine Parade, LABRADOR	Full Access
Bonney	Returning Officer Bonney	4 Energy Crescent, MOLENDINAR	Full Access
Broadwater	Hope Island Early Voting Centre	Shop TD.06, Hope Island Marketplace, 99-103 Broadwater Avenue, HOPE ISLAND	Full Access
Broadwater	Runaway Bay Early Voting Centre	Runaway Bay Community Centre, Lae Drive, RUNAWAY BAY	Full Access
Buderim	Buderim Early Voting Centre	Ballinger Park Sports Complex, 176 Ballinger Road, BUDERIM	Full Access
Buderim	Returning Officer Buderim	Unit 3, 35 Premier Circuit, WARANA	Full Access
Bulimba	Bulimba Early Voting Centre	St John the Baptist Anglican Church Hall, 171 Oxford Street, BULIMBA	Assisted Access
Bulimba	Returning Officer Bulimba	Units 5&6, 471 Lytton Road, MORNINGSID	Full Access
Bundaberg	Bundaberg Central Early Voting Centre	Bundaberg Uniting Church Hall, 11 Electra Street, BUNDABERG CENTRAL	Full Access
Bundaberg	Returning Officer Bundaberg	15-19 Bourbong Street, BUNDABERG CENTRAL	Full Access
Bundamba	Bundamba Early Voting Centre	The Salvation Army Bundamba Corps, Cnr Brisbane Road & Coal Street, BUNDAMBA	Full Access
Bundamba	Returning Officer Bundamba	Unit 26, 183 Kruger Parade, REDBANK PLAINS	Full Access
Burdekin	Bowen Early Voting Centre	Bowen PCYC, Cnr Queens Road & Hays Street, BOWEN	Full Access
Burdekin	Clermont Early Voting Centre	Blair Athol Hall, 93 Rubyvale Road, CLERMONT	Full Access
Burdekin	Collinsville Early Voting Centre	QCWA Collinsville, 33 Conway Street, COLLINSVILLE	Full Access
Burdekin	Moranbah Early Voting Centre	Moranbah Arts Council Darts Hall, 38A Bacon Street, MORANBAH	Assisted Access
Burdekin	Returning Officer Burdekin	Burdekin Sports Club Hall, 142 Wickham Street, AYR	Full Access
Burleigh	Burleigh Waters Early Voting Centre	Burleigh Waters Community Centre, 111/136 Christine Avenue, BURLEIGH WATERS	Full Access
Burleigh	Returning Officer Burleigh	Units 1&2, 55 West Burleigh Road, BURLEIGH HEADS	Full Access
Burnett	Agnes Water Early Voting Centre	Agnes Water Community Centre, 71 Springs Road, AGNES WATERS	Full Access
Burnett	Bargara Early Voting Centre	Bargara Cultural & Community Centre, 180 Hughes Road, BARGARA	Full Access
Burnett	Childers Early Voting Centre	Isis Cultural Centre, 49 Churchill Street, CHILDERS	Full Access
Burnett	Returning Officer Burnett	15-19 Bourbong Street, BUNDABERG CENTRAL	Full Access
Cairns	Manunda Early Voting Centre	North Cairns Tigers Football Club, 32 Behan Street, MANUNDA	Full Access
Cairns	Parramatta Park Early Voting Centre	De Jarlais Function Centre, Cairns Show Grounds, 109 Mulgrave Road, PARRAMATTA PARK	Full Access
Cairns	Westcourt Early Voting Centre	DFO Cairns, T202-203, 274 Mulgrave Road, WESTCOURT	Full Access
Callide	Chinchilla Early Voting Centre	Our Lady Help of Christians Church Hall, 8 Villiers Street, CHINCHILLA	Assisted Access
Callide	Gayndah Early Voting Centre	QCWA Gayndah Branch, 5 Pineapple Street, GAYNDAH	Full Access
Callide	Gin Gin Early Voting Centre	Gin Gin RSL Hall, 37 Mildren Street, GIN GIN	Full Access
Callide	Returning Officer Callide	Biloela Shoppingworld, Gladstone Road, BILOELA	Full Access
Caloundra	Baringa Early Voting Centre	Baringa Community Centre, 20 Edwards Terrace, BARINGA	Full Access
Caloundra	Beerwah Early Voting Centre	Beerwah Community Hall, 25 Peachester Road, BEERWAH	Full Access
Caloundra	Caloundra Early Voting Centre	Caloundra Cricket Club, 2 Lewis Street, CALOUNDRA	Full Access
Capalaba	Alexandra Hills Early Voting Centre	Alexandra Hills AFL Club, 131-155 Finucane Road, ALEXANDRA HILLS	Full Access
Capalaba	Capalaba Central Early Voting Centre	Shop 47, Capalaba Central Shopping Centre, 38-62 Moreton Bay Road, CAPALABA	Full Access
Chatsworth	Carina Heights Early Voting Centre	Living Faith Uniting Church, 330 Pine Mountain Road, CARINA HEIGHT	Assisted Access
Chatsworth	Returning Officer Chatsworth	Shops 1009 & 1012, Westfield Carindale, 1151 Creek Road, CARINDALE	Full Access
Clayfield	Gordon Park Early Voting Centre	St Carthage's Church Hall, Cnr Aberdeen Tce and Beaconsfield Street, GORDON PARK	Assisted Access
Clayfield	Returning Officer Clayfield	Unit 5, 34 Navigator Place, HENDRA	Assisted Access
Condamine	Crows Nest Early Voting Centre	QCWA Crows Nest Hall, 7 Thallon Street, CROWS NEST	Assisted Access
Condamine	Oakey Early Voting Centre	Oakey Uniting Church, 16 John Street, OAKEY	Full Access
Condamine	Pittsworth Early Voting Centre	St Andrew's Anglican Church Hall, 18 Murray Street (cnr 30 Hume Street), PITTSWORTH	Full Access
Condamine	Returning Officer Condamine	40 Sowden Street, DRAYTON	Full Access
Cook	Cooktown Early Voting Centre	Cooktown Shire Hall, 42 Helen Street, COOKTOWN	Assisted Access
Cook	Mossman Early Voting Centre	Mossman Shire Hall, 6 Mill Street, MOSSMAN	Assisted Access
Cook	Returning Officer Cook	Cedric Davies Community Hub Function Hall, 43 Anzac Avenue, Mareeba	Full Access
Cook	Thursday Island Early Voting Centre	Port Kennedy Community Hall, 66 Douglas Street, THURSDAY ISLAND	Assisted Access
Cook	Weipa Early Voting Centre	Weipa Storm Surge Shelter, 6 Hibberd Drive, Rocky Point, WEIPA	Assisted Access
Coomera	Ormeau Early Voting Centre	Ormeau Community Centre, 3 Cuthbert Drive (cnr Pascoe Road), ORMEAU	Full Access
Coomera	Returning Officer Coomera	T3, 15 City Centre Drive, UPPER COOMERA	Full Access
Cooper	Returning Officer Cooper	Tenancy 1, 20-30 Harry Street, ASHGROVE	Full Access
Cooper	The Gap Early Voting Centre	The Gap Uniting Church, 1050 Waterworks Road, THE GAP	Full Access
Currumbin	Returning Officer Currumbin	3 Hayter Street, CURRUMBIN WATERS	Full Access
Currumbin	Tugun Early Voting Centre	Tugun Village Community Centre, 414 Coolangatta Road, TUGUN	Full Access
Everton	Bunya Early Voting Centre	Kakowan Community Centre, 2 Pine Hills Drive, BUNYA	Full Access
Everton	Returning Officer Everton	58 Bellevue Avenue, GAYTHORNE	Full Access
Ferny Grove	Enoggera Early Voting Centre	St John's Anglican Church Hall, 181 Wardell Street, Enoggera QLD 4051	Assisted Access
Ferny Grove	Returning Officer Ferny Grove	Tenancy A, 65 Gilston Street, Keperra QLD 4054	Assisted Access
Gaven	Pacific Pines Early Voting Centre	Pacific Pines Community Centre, 136/160 Pacific Pines Boulevard, PACIFIC PINES	Full Access
Gaven	Returning Officer Gaven	14 Spencer Road, NERANG	Full Access
Gladstone	Boyne Island Early Voting Centre	Boyne Tannum Community Centre, Cnr Wyndham and Hayes Avenues, BOYNE ISLAND	Full Access
Gladstone	Returning Officer Gladstone	7-9 Goondoon Street, GLADSTONE CENTRAL	Full Access
Glass House	Maleny Early Voting Centre	Maleny Community Centre, 23 Maple Street, MALENY	Full Access
Glass House	Returning Officer Glass House	Shop 47-49 Caboolture Square, 60-78 King Street, CABOOLTURE	Full Access
Glass House	Woodford Early Voting Centre	Woodford Memorial Hall, 103 Archer Street, WOODFORD	Assisted Access
Greenslopes	Coorparoo Early Voting Centre	St Stephen's Coorparoo Hall, 343 Cavendish Road, COORPAROO	Assisted Access
Greenslopes	Returning Officer Greenslopes	Unit 1, 1129 Stanley Street East, COORPAROO	Full Access
Gregory	Blackwater Early Voting Centre	Blackwater Civic Centre, 20 Blain Street, BLACKWATER	Assisted Access
Gregory	Longreach Early Voting Centre	The Drovers Place, 69 Ilfracombe Road, LONGREACH	Full Access
Gregory	Returning Officer Gregory	Shop 1, 7 Macaulay Road, EMERALD	Assisted Access
Gympie	Returning Officer Gympie	Gympie Senior Citizens Centre, 40 Mellor Street, GYMPIE	Full Access
Hervey Bay	Returning Officer Hervey Bay	122 Boat Harbour Drive, PIALBA	Full Access
Hervey Bay	Torquay Early Voting Centre	Bideford & Truro Street Shops, Shop 4 & 5, 16 Bideford Street, TORQUAY	Assisted Access
Hill	Atherton Early Voting Centre	Stan Moses Hall, St Mary the Virgin Anglican Church, 36-40 Alice Street, ATHERTON	Full Access
Hill	Goondi Hill Early Voting Centre	Innisfail Tigers Soccer Club, Leichhardt Street, GOONDI HILL	Assisted Access
Hill	Ravenshoe Early Voting Centre	Yabu Mija Aboriginal and Torres Strait Islander Corporation, 3 Bolton Street, RAVENSHOE	Assisted Access
Hill	Returning Officer Hill	Shop B, 33 Butler Street, TULLY	Full Access

Early voting centres

Page 2 of 3

State electorate	Polling place name	Full address	Disability access
Hinchinbrook	Deeragun Early Voting Centre	Notch Community Room, Deeragun Shopping Village, Rangeview Street, DEERAGUN	Full Access
Hinchinbrook	Ingham Early Voting Centre	TYTO Conference and Events Centre, 73-75 McIlwraith Street, INGHAM	Assisted Access
Inala	Inala Early Voting Centre	Business Centre, Unit 2, 46 Wirraway Parade, INALA	Assisted Access
Inala	Returning Officer Inala	144 Pine Road, RICHLANDS	Full Access
Ipswich	Raceview Early Voting Centre	Whitehill Church, 219 Whitehill Road, RACEVIEW	Full Access
Ipswich	Returning Officer Ipswich	Ipswich City Mall, 22 Nicholas Street, IPSWICH	Full Access
Ipswich West	Brassall Early Voting Centre	Brassall Congregational Church Hall, 3 Jellioce Street, BRASSALL	Full Access
Ipswich West	Returning Officer Ipswich West	Ipswich City Mall, 22 Nicholas Street, IPSWICH	Full Access
Ipswich West	Walloon Early Voting Centre	Rosewood-Walloon Uniting Church, 19 Queen Street, WALLOON	Full Access
Jordan	Returning Officer Jordan	Orion Springfield Central, 1 Main Street, SPRINGFIELD CENTRAL	Full Access
Jordan	Springfield Early Voting Centre	Westside Community Care, 389 Old Logan Road, SPRINGFIELD	Full Access
Kawana	Buddina Early Voting Centre	Kawana Tennis Club, 2 Nanyima Street, BUDDINA	Full Access
Kawana	Currimundi Early Voting Centre	WindanSea Community Clubhouse, 1a Buderim Street, CURRIMUNDI	Assisted Access
Keppel	Norman Gardens Early Voting Centre	Rockhampton Baptist Church, 650 Norman Road, NORMAN GARDENS	Full Access
Keppel	Returning Officer Keppel	James Lawrence Pavilion, Rockhampton Showgrounds, New Exhibition Road, WANDAL	Full Access
Keppel	Yeppoon Early Voting Centre	Shop 27, Bay Plaza Yeppoon, 64/76 James Street, YEPPOON	Full Access
Kurwongbah	Narangba Early Voting Centre	Narangba Community Hall, 227-229 Mackie Road, NARANGBA	Full Access
Kurwongbah	Returning Officer Kurwongbah	Unit 2, 290 Bruce Highway Eastern Service Road, BURPENGARY EAST	Full Access
Kurwongbah	Whiteside Early Voting Centre	Old Petrie Town (Pioneer Room), 901-949 Dayboro Road, WHITESIDE	Full Access
Lockyer	Fernvale Early Voting Centre	Fernvale Futures Centre, 1483 Brisbane Valley Highway, FERNVALE	Assisted Access
Lockyer	Returning Officer Lockyer	Gatton RSL, 48 Crescent Street, GATTON	Full Access
Logan	Jimboomba Early Voting Centre	Jimboomba Rotary Hall, Cnr Johanna & Honara Streets, JIMBOOMBA	Full Access
Logan	Park Ridge Early Voting Centre	Kingdom Life Centre, 3922 Mount Lindesay Highway, PARK RIDGE	Full Access
Lytton	Returning Officer Lytton	Unit 17, 1029 Manly Road, TINGALPA	Full Access
Lytton	Wynnum Early Voting Centre	St Peter's Parish Centre Hall, 86 Bride Street, WYNNUM	Full Access
Macalister	Returning Officer Macalister	Shops 3,4,5,6 / 102-104 York Street, BEENLEIGH	Assisted Access
Macalister	Shailer Park South Early Voting Centre	Cornubia Park Sports Centre, 146 Bryants Road, SHAILER PARK	Assisted Access
Mackay	Andergrove Early Voting Centre	Andergrove Neighbourhood Centre, 258 Bedford Road, ANDERGROVE	Assisted Access
Mackay	Returning Officer Mackay	500 Pavilion (Lower Level), Mackay Showgrounds, 24 Milton Street, MACKAY	Full Access
Maiwar	Indooroopilly Early Voting Centre	St Andrew's Anglican Church Hall, 89 Fairley Street, INDOOROOPILLY	Full Access
Maiwar	Returning Officer Maiwar	Shop 1, 191 Moggill Road, TARINGA	Full Access
Mansfield	Returning Officer Mansfield	Unit 11, 2092 Logan Road, UPPER MOUNT GRAVATT	Assisted Access
Mansfield	Wishart Early Voting Centre	Wishart Community Church, 423 Wishart Road, WISHART	Full Access
Maroochydore	Mudjimba Early Voting Centre	Mudjimba Community Hall, 41 Cottonwood Street, MUDJIMBA	Assisted Access
Maroochydore	Maroochydore Early Voting Centre	Millwell Road Community Centre, 11 Millwell Road East, MAROOCHYDORE	Full Access
Maryborough	Returning Officer Maryborough	413 Kent Street, MARYBOROUGH	Full Access
Maryborough	Toogoom Early Voting Centre	Toogoom Community Hall, Corner O'Regan Creek Road & Toogoom Road, TOOGOOM	Assisted Access
McConnel	Returning Officer McConnel	1/72 McLachlan Street, FORTITUDE VALLEY	Assisted Access
McConnel	Brisbane CBD Early Voting Centre	Brisbane City Hall via King George Square, 64 Adelaide Street, BRISBANE	Full Access
Mermaid Beach	Mermaid Beach Early Voting Centre	Mermaid Beach Community Centre, 2439 Gold Coast Highway, MERMAID BEACH	Full Access
Mermaid Beach	Returning Officer Mermaid Beach	Building 9, Varsity Central Office Park, 175 Varsity Parade, VARSITY LAKES	Full Access
Miller	Returning Officer Miller	Unit 1-1, 167 Hyde Road, YERONGA	Full Access
Miller	Sherwood Early Voting Centre	St Matthew's Anglican Church Hall, Corner Oxley & Sherwood Roads, SHERWOOD	Assisted Access
Mirani	Marian Early Voting Centre	Marian Community War Memorial Hall, 17 Daly Street, MARIAN	Full Access
Mirani	Mount Morgan Early Voting Centre	Mount Morgan School of Arts, 33 Morgan Street, MOUNT MORGAN	Full Access
Mirani	Returning Officer Mirani	500 Pavilion (Lower Level), Mackay Showgrounds, 24 Milton Street, MACKAY	Full Access
Mirani	Sarina Early Voting Centre	QCWA Sarina Branch Hall, 2 Brewers Road, SARINA	Full Access
Moggill	Chapel Hill Early Voting Centre	Chapel Hill Uniting Church (Old Chapel), 9 Chapel Hill Road, CHAPEL HILL	No Access
Moggill	Returning Officer Moggill	Bellbowrie Shopping Plaza, Shop 1B & 1GB, 37 Birkin Road, BELLBOWRIE	Full Access
Morayfield	Returning Officer Morayfield	Unit 10, 201-205 Morayfield Road, MORAYFIELD	Full Access
Mount Ommaney	Oxley Early Voting Centre	Oxley Senior Citizens Hall, 86 Oxley Station Road, OXLEY	Full Access
Mount Ommaney	Returning Officer Mount Ommaney	Unit 1, 18 Sudbury Street, DARRA	Full Access
Mudgeeraba	Mudgeeraba Early Voting Centre	Mudgeeraba Foundation Centre, 7 School Street, MUDGEERABA	Full Access
Mudgeeraba	Robina Early Voting Centre	Shop 5057, Level 1, Robina Town Centre, 19 Robina Town Centre Drive, ROBINA	Full Access
Mulgrave	Edmonton Early Voting Centre	Edmonton Uniting Church, 2-6 Ravizza Close, EDMONTON	Full Access
Mulgrave	Woree Early Voting Centre	Leichhardt Junior Soccer Club, 81-97 Windarra Street, WOREE	Full Access
Mundingburra	Aitkenvale Early Voting Centre	PCYC Townsville, 126 Wellington Street, AITKENVALE	Full Access
Mundingburra	Douglas Early Voting Centre	Riverside Shopping Centre, Shop 4, 1-3 Riverside Boulevard, DOUGLAS	Full Access
Mundingburra	Returning Officer Mundingburra	Unit 2D, 1-3 Woodman Court, WEST END	Assisted Access
Murrumba	Kallangur Early Voting Centre	Unit 2, 1470 Anzac Avenue, KALLANGUR	Full Access
Murrumba	Rothwell Early Voting Centre	Redcliffe Tigers AFC, 25 McGahey Street, ROTHWELL	Assisted Access
Nanango	Blackbutt Early Voting Centre	Old Blackbutt General Store Precinct, 43-45 Coulson Street, BLACKBUTT	No Access
Nanango	Kingaroy Early Voting Centre	Kingaroy Showground, 31 Youngman Street, KINGAROY	Full Access
Nanango	Returning Officer Nanango	Nanango Cultural Centre, 48 Drayton Street, NANANGO	Full Access
Nicklin	Cooroy Early Voting Centre	Cooroy Memorial Hall, 23 Maple Street, COOROY	Full Access
Nicklin	Returning Officer Nicklin	Shop 4, 81-87 Currie Street, NAMBOUR	Full Access
Ninderry	Coolum Beach Early Voting Centre	Coolum Peregian RSL Sub Branch, 1906 David Low Way, COOLUM BEACH	Full Access
Ninderry	Diddillibah Early Voting Centre	Diddillibah Community Hall, 658 Diddillibah Road, DIDDILLIBAH	Full Access
Ninderry	Returning Officer Ninderry	Shop 4, 81-87 Currie Street, NAMBOUR	Full Access
Noosa	Noosa Heads Early Voting Centre	Girraween Sports Complex, Cnr Ennie Creek Road and Langura Street, NOOSA HEADS	Full Access
Noosa	Pomona Early Voting Centre	Pomona Uniting Church, 27 Factory Street, POMONA	Full Access
Nudgee	Boondall Early Voting Centre	Boondall Church of Christ Hall, Cnr Carlyle Road & Queenstown Avenue, BOONDALL	Assisted Access
Nudgee	Returning Officer Nudgee	301 St Vincent's Road, BANYO	Full Access
Oodgeroo	Birkdale Early Voting Centre	Birkdale Village Shopping Centre, Shop 17, 180 Birkdale Road, BIRKDALE	Full Access
Oodgeroo	Cleveland Early Voting Centre	Cleveland Baptist Church, 4 Danielle Street, CLEVELAND	Full Access
Pine Rivers	Dayboro Early Voting Centre	Dayboro Memorial Showgrounds, 3512 Mount Mee Road, DAYBORO	Full Access
Pine Rivers	Returning Officer Pine Rivers	Shop 2, 306 Gympie Road, STRATHPINE	Full Access
Pine Rivers	Samford Valley Early Voting Centre	Samford Community Hub Hall, 2204 Mount Samson Road, SAMFORD VALLEY	Full Access
Pumicestone	Bongaree Early Voting Centre	Bribie Orchid House, 156A First Avenue, BONGAREE	Full Access
Pumicestone	Returning Officer Pumicestone	Unit 4, 39-45 Cessna Drive, CABOOLTURE	Full Access
Redcliffe	Clontarf Early Voting Centre	Clontarf Beach Scout Group Hall, 13 Isobel Street, CLONTARF	Full Access
Redcliffe	Returning Officer Redcliffe	Bicentennial Pavilion and Webb Hall, Redcliffe Showgrounds, Scarborough Road, REDCLIFFE	Assisted Access
Redlands	Returning Officer Redlands	Redlands Rugby League Club, 226 Cleveland Redland Bay Road, THORNLANDS	Full Access
Redlands	Victoria Point Early Voting Centre	Victoria Point Community Hall, 140a Link Road, VICTORIA POINT	Full Access
Rockhampton	Gracemere Early Voting Centre	Gracemere Community Centre, 6 Barry Street, GRACEMERE	Full Access
Rockhampton	Returning Officer Rockhampton	James Lawrence Pavilion, Rockhampton Showgrounds, New Exhibition Road, WANDAL	Full Access

Early voting centres

Page 3 of 3

State electorate	Polling place name	Full address	Disability access
Sandgate	Bracken Ridge Early Voting Centre	Bracken Ridge Uniting Church, 7 Pellinore Road, BRACKEN RIDGE	Assisted Access
Sandgate	Returning Officer Sandgate	43 Brighton Road, Sandgate	Full Access
Scenic Rim	Boonah Early Voting Centre	Boonah Cultural Centre, 3 High Street, BOONDAH	Full Access
Scenic Rim	North Tamborine Early Voting Centre	Vonda Youngman Community Centre Convention Room, 2-4 Knoll Road, NORTH TAMBORINE	Full Access
Scenic Rim	Returning Officer Scenic Rim	6 William Street, BEAUDESERT	Full Access
South Brisbane	Returning Officer South Brisbane	42 Manning Street, SOUTH BRISBANE	Assisted Access
South Brisbane	Woolloongabba Early Voting Centre	The Little Kings Movement for the Handicapped, Cnr Carl & O'Keefe Streets, WOOLLOONGABBA	Full Access
Southern Downs	Goondiwindi Early Voting Centre	Goondiwindi Showgrounds, 323 Boundary Road, GOONDIWINDI	Full Access
Southern Downs	Returning Officer Southern Downs	Warwick Town Hall, 72 Palmerin Street, WARWICK	Assisted Access
Southern Downs	Stanthorpe Early Voting Centre	St Paul's Anglican Church Hall, 2 Corundum Street, STANTHORPE	Full Access
Southport	Returning Officer Southport	Unit 36, 3-15 Jackman Street, SOUTHPORT	Full Access
Southport	Southport Early Voting Centre	Southport Community Centre, 6 Lawson Street, SOUTHPORT	Full Access
Springwood	Returning Officer Springwood	3452 Pacific Highway, SLACKS CREEK	Full Access
Springwood	Shailer Park North Early Voting Centre	KP Centre Function Rooms, 373 Chatswood Road, SHAILER PARK	Full Access
Stafford	Returning Officer Stafford	Units 2 & 4, 77 Araluen Street, KEDRON	Assisted Access
Stafford	Stafford Early Voting Centre	Wilston Grange Australian Football Club, Hickey Park, Babarra Street, STAFFORD	Full Access
Stretton	Returning Officer Stretton	Unit 2, 115 Corymbia Place, PARKINSON	Full Access
Stretton	Runcorn Early Voting Centre	87 Mango Street, RUNCORN	Assisted Access
Stretton	Sunnybank Hills Early Voting Centre	Southside International Church, 631 Beenleigh Road, SUNNYBANK HILLS	Full Access
Surfers Paradise	Returning Officer Surfers Paradise	Shop G10C & G10B, Ground Floor 47 Ashmore Road, BUNDALL	Full Access
Surfers Paradise	Surfers Paradise Early Voting Centre	The Cosmopolitan, Lot 13/3142 Surfers Boulevard, SURFERS PARADISE	Assisted Access
Theodore	Helensvale Early Voting Centre	Helensvale Community Centre, 31 Discovery Drive, HELENSVALE	Full Access
Theodore	Returning Officer Theodore	T3, 15 City Centre Drive, UPPER COOMERA	Full Access
Thuringowa	Kirwan Early Voting Centre	Greenwood Park Sporting Complex, 290 Thuringowa Drive, KIRWAN	Full Access
Thuringowa	Returning Officer Thuringowa	Unit 2D, 1-3 Woodman Court, WEST END	Assisted Access
Toohey	Returning Officer Toohey	Unit 5-8, 200 Evans Road, SALISBURY	Assisted Access
Toohey	Sunnybank Early Voting Centre	Sunnybank Rugby Union Club House, 470 McCullough Street, SUNNYBANK	Full Access
Toowoomba North	Highfields Early Voting Centre	Shop 2, Range View Shops, 10481 New England Highway, HIGHFIELDS	Full Access
Toowoomba North	Returning Officer Toowoomba North	102-104 Hill Street, NEWTOWN	Assisted Access
Toowoomba South	Newtown Early Voting Centre	485-487 Tor Street, NEWTOWN	Full Access
Toowoomba South	Returning Officer Toowoomba South	102-104 Hill Street, NEWTOWN	Assisted Access
Toowoomba South	South Toowoomba Early Voting Centre	2 Lawrence Street, SOUTH TOOWOOMBA	Full Access
Townsville	Returning Officer Townsville	Unit 2D, 1-3 Woodman Court, WEST END	Assisted Access
Traeger	Charters Towers Early Voting Centre	Charters Towers RSL, 8 Prior Street, CHARTERS TOWERS	Full Access
Traeger	Cloncurry Early Voting Centre	Cloncurry Shire Memorial Hall, 37 Scarr Street, CLONCURRY	Full Access
Traeger	Normanton Early Voting Centre	Normanton Shire Hall, 99 Landsborough Street, NORMANTON	Assisted Access
Traeger	Returning Officer Traeger	Shop 5, 80-84 Camooweal Street, MT ISA	Assisted Access
Warrego	Charleville Early Voting Centre	Shop 1, 83 Galatea Street, CHARLEVILLE	Assisted Access
Warrego	Cunnamulla Early Voting Centre	Paroo Shire Hall, Cnr Stockyard and Jane Streets, CUNNAMULLA	Full Access
Warrego	Dalby Early Voting Centre	47 Patrick Street, DALBY	Full Access
Warrego	Returning Officer Warrego	67-69 Arthur Street, ROMA	Assisted Access
Warrego	St George Early Voting Centre	St George Cultural Centre, 112 Victoria Street, ST GEORGE	Assisted Access
Waterford	Loganlea Early Voting Centre	Loganlea Community Centre, 28-32 Timms Street, LOGANLEA	Assisted Access
Waterford	Slacks Creek Early Voting Centre	Gracehouse Church, 123 Paradise Road, SLACKS CREEK	Assisted Access
Whitsunday	Proserpine Early Voting Centre	Proserpine Whitsunday Masonic Lodge, 29 Chapman Street, PROSERPINE	Full Access
Whitsunday	Returning Officer Whitsunday	Whitsundays Shopping Centre, Shop 15, 226 Shute Harbour Road, CANNONVALE	Assisted Access
Woodridge	Crestmead Early Voting Centre	PCYC Crestmead, Crestmead Community Park, Gimlet Street, CRESTMEAD	Full Access
Woodridge	Logan Central Early Voting Centre	Logan Central Community Centre (Main Hall), 9-11 Jacaranda Avenue, LOGAN CENTRAL	Full Access

Election day polling booths

Page 1 of 15

State electorate	Polling place name	Full address	Disability access
Alger	Acacia Ridge	Acacia Ridge State School - Sports Hall, Nyngam Street, ACACIA RIDGE	Full Access
Alger	Acacia Ridge South	Watson Road State School, 210 Watson Road, ACACIA RIDGE	Full Access
Alger	Alger	Alger State School, Endiandra Street, ALGER	Full Access
Alger	Alger South	St Stephen's Catholic Primary School, 156 Ridgewood Road, ALGER	Full Access
Alger	Browns Plains	Browns Plains State School, 1-29 Mayfair Drive, BROWNS PLAINS	Full Access
Alger	Calamvale	Calamvale Community College, 11 Hamish Street, CALAMVALE	Full Access
Alger	Forest Lake East	Forest Lake State High School, High Street, FOREST LAKE	Full Access
Alger	Heritage Park	Yugumbir State School, 163-189 Vansittart Road, REGENTS PARK	Full Access
Alger	Hillcrest	Life & Legacy Church, Unit 13/98 Anzac Avenue, HILLCREST	Assisted Access
Alger	Pallara	Pallara State School, 39 Ritchie Road, PALLARA	Full Access
Alger	Regents Park	Regents Park State School, 42-60 Emerald Drive, REGENTS PARK	Full Access
Aspley	Aspley	Aspley Special School Hall, 751 Zillmere Road, ASPLEY	Full Access
Aspley	Aspley East	Aspley East State School - Multi Purpose Activity Centre, 31 Helena Street, ASPLEY	Full Access
Aspley	Aspley West	Aspley State School Hall, 316 Maundrell Terrace, ASPLEY	Assisted Access
Aspley	Bald Hills	Bald Hills State School Hall, 2156 Gympie Road, BALD HILLS	Full Access
Aspley	Bridgeman Downs	Church of the Resurrection Hall, 30 Ridley Road, BRIDGEMAN DOWNS	Assisted Access
Aspley	Chermside West	Craiglea State High School Auditorium, 685 Hamilton Road, CHERMSIDE WEST	Full Access
Aspley	Geebung	Geebung State School - Activities Hall, 250 Newman Road, GEEBUNG	Assisted Access
Aspley	McDowall	McDowall State School, 1018 Rode Road, MCDOWALL	Full Access
Aspley	Zillmere	St Matthias Anglican Church, 74 Murphy Road, ZILLMERE	Assisted Access
Bancroft	Burpengary East	The Artisans' Guild, Cnr Old Bay & Maitland Roads, BURPENGARY EAST	Full Access
Bancroft	Deception Bay North	Deception Bay Community Hall, Cnr Bayview Terrace & Ewart Street, DECEPTION BAY	Assisted Access
Bancroft	Deception Bay South	Deception Bay State High School, Government Street, DECEPTION BAY	Assisted Access
Bancroft	Deception Bay West	Deception Bay North State School, 33-49 Old Bay Road, DECEPTION BAY	Full Access
Bancroft	Mango Hill	Mango Hill Community Centre, Chermiside Road, MANGO HILL	Assisted Access
Bancroft	Moreton Downs	Moreton Downs State School, Parsons Boulevard, DECEPTION BAY	Full Access
Bancroft	North Lakes	North Lakes State College - Senior Campus Sports Hall, 1 The Corso, NORTH LAKES	No Access
Bancroft	North Lakes North	Bounty Boulevard State School, 195 Bounty Boulevard, NORTH LAKES	Assisted Access
Barron River	Caravonica	Caravonica State School, Lot 3 1115R Kamerunga Road, CARAVONICA	Full Access
Barron River	Clifton Beach	Clifton Beach Tennis Club, Edward Mann Park 13 Clifton Beach Road, CLIFTON BEACH	Full Access
Barron River	Freshwater	Freshwater State School, 10 Corkill Street, FRESHWATER	Full Access
Barron River	Holloways Beach	Holloways Beach Community Hall, 65 Oleander Street, HOLLOWAYS BEACH	Full Access
Barron River	Kewarra Beach	Generations Church, 1-3 Moor Road, KEWARRA BEACH	Full Access
Barron River	Kuranda	Kuranda QCWA Hall, 20 Thongon Street, KURANDA	Full Access
Barron River	Machans Beach	Machans Beach State School, 61 Machan Street, MACHANS BEACH	Assisted Access
Barron River	Redlynch	Redlynch State College, Jungara Road, REDLYNCH	Full Access
Barron River	Smithfield	Smithfield State High School, O'Brien Road, SMITHFIELD	Full Access
Barron River	Stratford	Stratford Community Hall, 15 Kamerunga Road, STRATFORD	Full Access
Barron River	Trinity Beach	Tropical North Learning Academy - Trinity Beach State School, Wewak Street, TRINITY BEACH	Assisted Access
Barron River	Yorkeys Knob	Yorkeys Knob State School, 26-38 Clinton Street, YORKEYS KNOB	Assisted Access
Bonney	Arundel	Arundel State School, 185 Napper Road, ARUNDEL	Full Access
Bonney	Arundel East	Arundel Presbyterian Church, 132 Allied Drive, ARUNDEL	Full Access
Bonney	Biggera Waters	Biggera Waters State School Hall, Coombabah Road, BIGGERA WATERS	Full Access
Bonney	Coombabah South	Coombabah State High School, 550 Pine Ridge Road, COOMBABAH	Full Access
Bonney	Harley Park	Labrador Senior Citizens Hall, 370 Marine Parade, LABRADOR	Full Access
Bonney	Labrador	Labrador State School, Imperial Parade, LABRADOR	Full Access
Bonney	Southport North	Southport State High School, Brooke Avenue, SOUTHPORT	Full Access
Broadwater	Biggera Waters	Biggera Waters State School Hall, Coombabah Road, BIGGERA WATERS	Full Access
Broadwater	Coombabah	Coombabah State School, 164-172 Oxley Drive, COOMBABAH	Full Access
Broadwater	Helensvale North	Helensvale State High School, 243 Discovery Drive, HELENSVALE	Assisted Access
Broadwater	Hope Island	Banksia Park Hall, 27 Crescent Avenue, HOPE ISLAND	Full Access
Broadwater	Paradise Lakes	Marj Shipman Community Centre, 91 Hansford Road, COOMBABAH	Assisted Access
Broadwater	Paradise Point	Paradise Point Community Centre, Community Lane, PARADISE POINT	Assisted Access
Broadwater	Runaway Bay	Runaway Bay Community Centre, Lae Drive, RUNAWAY BAY	Full Access
Buderim	Buderim	St Mark's Anglican Church Hall, 7-17 Main Street, BUDERIM	Full Access
Buderim	Buderim East	Sparrow Early Learning Buderim, 58-60 Buderim Pines Drive, BUDERIM	Assisted Access
Buderim	Buderim South	Fusion Alcooringa Centre, 176 Ballinger Road, BUDERIM	Full Access
Buderim	Mountain Creek	Mountain Creek State School, 51 Lady Musgrave Drive, MOUNTAIN CREEK	Full Access
Buderim	Mountain Creek South	Brightwater State School, 20 Dianella Drive, MOUNTAIN CREEK	Full Access
Buderim	Sippy Downs	Chancellor State College - Primary Campus, 8 Scholars Drive, SIPPY DOWNS	Full Access
Bulimba	Balmoral	Balmoral State High School, 259 Thynne Road, MORNINGSIDE	No Access
Bulimba	Bulimba	St John the Baptist Anglican Church Hall, 171 Oxford Street, BULIMBA	Assisted Access
Bulimba	Bulimba Heights	Bulimba State School, 271 Oxford Street, BULIMBA	Assisted Access
Bulimba	Cannon Hill	St Oliver Plunkett Church, 21 Beauvardia Street, CANNON HILL	Full Access
Bulimba	Carindale	Carina State School, 1413 Creek Road, Carindale	Full Access
Bulimba	Morningside	Church of the Ascension Morningside, 706 Wynnum Road, MORNINGSIDE	Full Access
Bulimba	Morningside West	Morningside State School, 67 Pashen Street, MORNINGSIDE	Assisted Access
Bulimba	Murarie	Murarie Progress Hall, 10 Queensport Road, MURARIE	Full Access
Bulimba	Norman Park	Norman Park State School, 53 Hipwood Street, NORMAN PARK	Assisted Access
Bulimba	Norman Park South	Faith Works Uniting Church Hall, 177 Bennetts Road, NORMAN PARK	Full Access
Bulimba	Seven Hills	Seven Hills State School, 152 D'Arcy Road, SEVEN HILLS	Full Access
Bundaberg	Avoca	Bundaberg Church of Christ, 76 Twyford Street, AVOCA	Assisted Access
Bundaberg	Branyan	Branyan Road State School, 430 Branyan Drive, BUNDABERG	Assisted Access
Bundaberg	Bundaberg	Bundaberg Uniting Church Hall, 11 Electra Street, BUNDABERG CENTRAL	Assisted Access
Bundaberg	Bundaberg East	Bundaberg East State School, 33 Scotland Street, BUNDABERG EAST	Full Access
Bundaberg	Bundaberg North	Bundaberg North State School, Mt Perry Road, BUNDABERG NORTH	Assisted Access
Bundaberg	Bundaberg South	Bundaberg South State School, Walla Street, BUNDABERG	Full Access
Bundaberg	Bundaberg West	Bundaberg West State School, Steffensen Street, BUNDABERG WEST	Assisted Access
Bundaberg	Kepnock	Kepnock State High School, 43 Kepnock Road, BUNDABERG	Assisted Access
Bundaberg	Norville	Norville State School, 9 Dr Mays Road, BUNDABERG	Full Access

Election day polling booths

Page 2 of 15

State electorate	Polling place name	Full address	Disability access
Bundaberg	Thabeban	Thabeban State School, 270 Goodwood Road, THABEBAN	Full Access
Bundaberg	Walkervale	Walkervale State School, 7 Brillante Crescent, BUNDABERG	Full Access
Bundamba	Bellbird Park	Bellbird Park State Secondary College, 2 Alesana Drive, BELLBIRD PARK	Full Access
Bundamba	Bundamba	Oasis Church of Christ Bundamba, 25 Byrne Street, BUNDAMBA	Full Access
Bundamba	Bundamba South	Bundamba State School, 221 Brisbane Road, BUNDAMBA	Assisted Access
Bundamba	Collingwood Park	Collingwood Park State School Hall, 12-16 Burrell Street, COLLINGWOOD PARK	Full Access
Bundamba	Collingwood Park South	Woodlinks State School, Woodlinks Way, COLLINGWOOD PARK	Full Access
Bundamba	Goodna	St Francis Xavier Primary School Hall, 6 Church Street, GOODNA	Full Access
Bundamba	Redbank	Redbank State School, 9 Brisbane Road, REDBANK	Assisted Access
Bundamba	Redbank Plains	Redbank Plains State School Hall, 39 - 53 School Road, REDBANK PLAINS	Full Access
Bundamba	Redbank Plains East	Redbank Plains State High School - Performing Arts Hall, 136 Willow Road, REDBANK PLAINS	Full Access
Bundamba	Redbank Plains South	Redbank Plains Community Centre, 180 School Road, REDBANK PLAINS	Full Access
Bundamba	Ripley Valley	Ripley Valley State Secondary College - Raptor Dome, 18 Parkway Avenue, SOUTH RIPLEY	Full Access
Bundamba	Riverview	Riverview Community Centre, 138 Old Ipswich Road, RIVERVIEW	Assisted Access
Burdekin	Ayr	PCYC Burdekin, 164 MacMillan Street, AYR	Full Access
Burdekin	Ayr East	East Ayr State School, 43 Ross Street, AYR	Assisted Access
Burdekin	Bowen	Bowen PCYC, Cnr Queens Road & Hays Street, BOWEN	Full Access
Burdekin	Clare	Clare State School, Larkin Street, CLAREDALE	Assisted Access
Burdekin	Clermont	Blair Athol Hall, 93 Rubyvale Road, CLERMONT	Full Access
Burdekin	Collinsville	QCWA Collinsville, 33 Conway Street, COLLINSVILLE	Full Access
Burdekin	Cungulla	Cungulla Community Hall, 15A Frank Randall Drive, CUNGULLA	Full Access
Burdekin	Dysart	Dysart Civic Centre, 16 Queen Elizabeth Drive, DYSART	Assisted Access
Burdekin	Giru	Giru CWA Hall, 9 Carey Street, GIRU	Full Access
Burdekin	Glenden	Glenden State School, 48 Gillham Terrace, GLENDEN	Full Access
Burdekin	Home Hill	St Colman's School, 94 - 100 Eleventh Avenue, HOME HILL	Full Access
Burdekin	Middlemount	Middlemount Community School, James Randell Drive, MIDDLEMOUNT	Full Access
Burdekin	Moranbah Central	Moranbah Arts Centre - Darts Hall, 38A Bacon Street, MORANBAH	Assisted Access
Burdekin	Nebo	Nebo State School, 34 Oxford Street, NEBO	Full Access
Burdekin	Nome	Nome District Rural Fire Brigade Hall, 2 Alligator Creek Road, NOME	Assisted Access
Burdekin	Queens Beach	Queens Beach State School, 39 Tracey Street, QUEENS BEACH	Full Access
Burdekin	Woodstock	Woodstock State School, 54 Woodstock Avenue, WOODSTOCK	Full Access
Burleigh	Burleigh Heads	Burleigh Heads State School, 1750 Lower Gold Coast Highway, BURLEIGH HEADS	Full Access
Burleigh	Burleigh North	Burleigh Heads RSL Hall, 8 Sixth Avenue, BURLEIGH HEADS	Full Access
Burleigh	Burleigh Waters	Caningeraba State School, 4-20 Whistler Drive, BURLEIGH WATERS	Full Access
Burleigh	Palm Beach	Palm Beach Share-N-Care, 31 Tenth Avenue, PALM BEACH	Full Access
Burleigh	Palm Beach North	Palm Beach State School, 13-19 Nineteenth Avenue, PALM BEACH	Full Access
Burleigh	Palm Beach South	Palm Beach Currumbin State High School, Thrower Drive, PALM BEACH	Full Access
Burleigh	Varsity Lakes Central	Varsity College (Primary Campus), Christine Avenue, VARSITY LAKES	Full Access
Burleigh	Varsity Lakes South	Varsity Lakes Community Resource Centre, 20 Mattocks Road, VARSITY LAKES	Full Access
Burnett	Agnes Water	Agnes Water Community Centre, 71 Springs Road, AGNES WATER	Full Access
Burnett	Alloway	Alloway State School, 4334 Goodwood Road, ALLOWAY	Full Access
Burnett	Apple Tree Creek	Apple Tree Community Hall, 29394 Bruce Highway, APPLE TREE CREEK	Full Access
Burnett	Baffle Creek	Wartburg State School, 585 Coast Road, BAFFLE CREEK	Full Access
Burnett	Bargara	Bargara Cultural and Community Centre, 180 Hughes Road, BARGARA	Full Access
Burnett	Burnett Heads	Burnett Heads State School, 52 Burnett Heads Road, BURNETT HEADS	Full Access
Burnett	Childers	Isis Cultural Centre, 49 Churchill Street, CHILDERS	Full Access
Burnett	Cordalba	Cordalba State School, 1A Cemetery Road, CORDALBA	Assisted Access
Burnett	Elliott Heads	Elliott Heads State School, 143 Breusch Road, ELLIOTT HEADS	Full Access
Burnett	Givelda	Pine Creek Hall, 1 Haylocks Road, PINE CREEK	Full Access
Burnett	Gooburrum	Gooburrum State School, 14 Gooburrum Road, GOOBURRUM	Full Access
Burnett	Goodwood	Goodwood State School, 1802 Goodwood Road, GOODWOOD	Assisted Access
Burnett	Innes Park	Coral Coast Christian Church, 596 Windermere Road, INNES PARK NORTH	Full Access
Burnett	Miriam Vale	Miriam Vale Community Centre, 41 Blomfield Street, MIRIAM VALE	Full Access
Burnett	Moore Park	Moore Park Beach Community Hall, 1 Club Avenue, MOORE PARK BEACH	Full Access
Burnett	Rosedale	Rosedale Memorial Hall, 77 James Street, ROSEDALE	Full Access
Burnett	Sharon	Sharon State School, 18 Sharon School Road, SHARON	Full Access
Burnett	South Kolan	Kolan South State School, 2297 Gin Gin Road, SOUTH KOLAN	Assisted Access
Burnett	Woodgate	Woodgate Community Hall, 2 Kangaroo Court, WOODGATE	Full Access
Burnett	Woongarra	Woongarra State School, 468 Elliott Heads Road, BUNDABERG	Full Access
Burnett	Yandaran	Yandaran State School, School Lane, YANDARAN	Full Access
Cairns	Brinsmead	Brinsmead Community Hall, 85 Loridan Drive, BRINSMEAD	Assisted Access
Cairns	Cairns City	Cairns State High School, Cnr Sheridan & Upward Streets, CAIRNS NORTH	Full Access
Cairns	Cairns West	Emmanuel Uniting Church Hall, 327 Brown Street, MANUNDA	Full Access
Cairns	Earlville	Our Lady Help of Christians School, 18 Balaclava Road, EARLVILLE	Assisted Access
Cairns	Edge Hill	Cairns PCYC, 91-97 Macnamara Street, MANUNDA	Full Access
Cairns	Manunda	Cairns School of Distance Education, 26-62 Hoare Street, MANUNDA	Full Access
Cairns	Mooroobool	Balaclava State School, 418 Mulgrave Road, MOOROOBOL	Full Access
Cairns	Parramatta Park	Parramatta State School, Minnie Street, PARRAMATTA PARK	Full Access
Cairns	Whitfield	Whitfield State School, 42 McManus Street, WHITFIELD	Assisted Access
Callide	Banana	Banana State School, 32 Bramston Street, BANANA	Assisted Access
Callide	Baralaba	Baralaba State School, 1 Power Street, BARALABA	Full Access
Callide	Bell	Bell State School, 90 Dennis Street, BELL	Full Access
Callide	Biggenden	Biggenden State School, 3-9 Frederick Street, BIGGENDEN	Assisted Access
Callide	Biloela	Biloela State School, 48 Rainbow Street, BILOELA	Full Access
Callide	Brigalow	Brigalow Public Hall, 47-49 Campbell Street, BRIGALOW	Assisted Access
Callide	Bullyard	Bullyard State School, 2359 Bucca Road, BULLYARD	Full Access
Callide	Calliope	Calliope State School, Dawson Highway, CALLIOPE	Full Access
Callide	Chinchilla	Our Lady Help of Christians Church Hall, 8 Villiers Street, CHINCHILLA	Assisted Access
Callide	Eidsvold	Eidsvold Community Hall, 54 Moreton Street, EIDSVOLD	Assisted Access
Callide	Gayndah	QCWA Gayndah Branch, 5 Pineapple Street, GAYNDAH	Full Access

Election day polling booths

Page 3 of 15

State electorate	Polling place name	Full address	Disability access
Callide	Gin Gin	Gin Gin State School, 13 May Street, GIN GIN	Full Access
Callide	Jambin	Jambin State School, Cnr Burnett Highway & Threeways Road, JAMBIN	Full Access
Callide	Jandowae	Jandowae Memorial Hall, 38 George Street, JANDOWAE	Assisted Access
Callide	Miles	Miles State High School, 17 Pine Street, MILES	Full Access
Callide	Monto	Monto State High School, 1 Mouatt Street, MONTO	Full Access
Callide	Mount Perry	Mount Perry Community Hall, 62 Heusman Street, MOUNT PERRY	No Access
Callide	Moura	Moura Tennis Club, 12 Nott Street, MOURA	Assisted Access
Callide	Mulgildie	Mulgildie State School, 2 Brigalow Street, MULGILDIE	Full Access
Callide	Mundubbera	Mundubbera CWA Hall, 79 Lyons Street, MUNDUBBERA	Assisted Access
Callide	Taroom	Taroom State School, 5 Wolsey Street, TAROOM	Full Access
Callide	Thangool	Thangool State School, 2 Aerodrome Road, THANGOOL	Full Access
Callide	Theodore	Theodore Memorial RSL Hall, 55 The Boulevard, THEODORE	Full Access
Callide	Uboob	Uboob Memorial Hall, Cnr Railway Terrace and Cedarvale Road, UBOOB	Full Access
Callide	Wallaville	Wallaville State School, 7 Grey Street, WALLAVILLE	Full Access
Callide	Wandoan	Wandoan State School, 49 North Street, WANDOAN	Full Access
Callide	Wowan	Wowan State School, Don Street, WOWAN	Full Access
Caloundra	Baringa	Baringa State Primary School, 30 Baringa Drive, BELLS CREEK	Full Access
Caloundra	Beerwah	Beerwah & District Community Hall, 25 Peachester Road, BEERWAH	Full Access
Caloundra	Caloundra	CCSA Hall, 1 Nutley Street, CALOUNDRA	Full Access
Caloundra	Caloundra North	Caloundra State School, 56A Queen Street, CALOUNDRA	Full Access
Caloundra	Caloundra West	Unity College, 47 Lomond Crescent, CALOUNDRA WEST	Full Access
Caloundra	Currimundi	Currimundi State School, 17 Buderim Street, CURRIMUNDI	Assisted Access
Caloundra	Glenview	Glenview State School, 6 Leeding Road, GLENVIEW	Assisted Access
Caloundra	Golden Beach	Golden Beach State School, 34 Gregory Street, GOLDEN BEACH	Full Access
Caloundra	Landsborough	Landsborough State School, 41 Gympie Street North, LANDSBOROUGH	Assisted Access
Caloundra	Pelican Waters	Caloundra City Private School, 200 Pelican Waters Boulevard, PELICAN WATERS	Full Access
Capalaba	Alexandra Hills	Alexandra Hills State School, 12 Princeton Avenue, ALEXANDRA HILLS	Assisted Access
Capalaba	Alexandra Park	Alexandra Hills State High School, Windemere Road, ALEXANDRA HILLS	Assisted Access
Capalaba	Birkdale	Birkdale State School, 74 Agnes Street, BIRKDALE	Full Access
Capalaba	Birkdale South	Birkdale School of Arts Hall, 101 Birkdale Road, BIRKDALE	Assisted Access
Capalaba	Capalaba	Capalaba State College - Multipurpose Hall, School Road, CAPALABA	Full Access
Capalaba	Coolnwynpin	Coolnwynpin State School, Callaghan Way, CAPALABA	Full Access
Capalaba	Hilliard	Hilliard State School Hall, 106-110 Hanover Drive, ALEXANDRA HILLS	Assisted Access
Capalaba	Thorneside	Thorneside Community Hall, 200-204 Mooroondu Road, THORNESIDE	Full Access
Capalaba	Vienna Woods	Vienna Woods State School, 12 Heffernan Road, ALEXANDRA HILLS	Full Access
Chatsworth	Belmont	Belmont State School Hall, 1275 Old Cleveland Road, CARINDALE	Assisted Access
Chatsworth	Camp Hill	Carina Community Centre, 1 Edmond Street, CARINA	Full Access
Chatsworth	Carina	Mayfield State School, 37 Paget Street, CARINA	Assisted Access
Chatsworth	Carindale	Carina State School, 1413 Creek Road, Carindale	Full Access
Chatsworth	Greenmeadows	Living Faith Uniting Church, 330 Pine Mountain Road, CARINA HEIGHTS	Assisted Access
Chatsworth	Gumdale	Gumdale State School, 677 New Cleveland Road, GUMDALE	Full Access
Chatsworth	Tingalpa	Tingalpa State School, 1546 Wynnum Road, TINGALPA	Full Access
Chatsworth	Whites Hill	Regina Caeli Church Hall, 81 Waverley Road, CAMP HILL	Assisted Access
Clayfield	Ascot	Ascot State School, Massey Street, ASCOT	No Access
Clayfield	Clayfield East	Bar-Jai Community Centre, 178 Alexandra Road, CLAYFIELD	Full Access
Clayfield	Clayfield West	Clayfield Uniting Church Hall, 170 Bonney Avenue, CLAYFIELD	Assisted Access
Clayfield	Gordon Park	St Carthage's Church Hall, Cnr Aberdeen Terrace & Beaconsfield Street, GORDON PARK	Assisted Access
Clayfield	Hamilton	St Augustine's Anglican Church Hall, 56 Racecourse Road, HAMILTON	Assisted Access
Clayfield	Hendra	St John's Anglican Church Hall, 12 Burilda Street, HENDRA	Full Access
Clayfield	Hendra East	Hendra State School, 309 Nudgee Road, HENDRA	Full Access
Clayfield	Kalinga	St Anne's Catholic Church, 127 Nelson Street, WOOLLOOWIN	Assisted Access
Clayfield	Lutwyche	Holy Cross Catholic Primary School - Foster Pavilion, 40 Morris Street, WOOLLOOWIN	Full Access
Clayfield	Windsor	Windsor State School, Harris Street, WINDSOR	Full Access
Clayfield	Woolloowin	Woolloowin State School, 663 Lutwyche Road, WOOLLOOWIN	No Access
Condamine	Biddeston	Biddeston State School, 2425 Toowoomba-Cecil Plains Road, BIDDESTON	Full Access
Condamine	Bowenville	Bowenville State School, 2 Irvingdale Road, BOWENVILLE	Full Access
Condamine	Cambooya	Cambooya State School, 6 Harrow Street, CAMBOOYA	Assisted Access
Condamine	Clifton	Clifton State School, 1 Tooth Street, CLIFTON	Assisted Access
Condamine	Crows Nest	Crows Nest State School, 1 Littleton Street, CROWS NEST	Full Access
Condamine	Drayton	Drayton State School, 55 Brisbane Street, DRAYTON	Assisted Access
Condamine	Emu Creek	Emu Creek State School, 14534 New England Highway, GREENMOUNT EAST	No Access
Condamine	Geham	Geham State School, 9625 New England Highway, GEHAM	Full Access
Condamine	Glenvale	Glenvale State School, 224 Glenvale Road, TOOWOOMBA	Assisted Access
Condamine	Goombungee	Goombungee State School, 52 Mocatta Street, GOOMBUNGEE	Assisted Access
Condamine	Gowrie	Gowrie State School, 22 Old Homebush Road, GOWRIE	Full Access
Condamine	Haden	Haden State School, 1520 Haden-Crows Nest Road, HADEN	Full Access
Condamine	Jondaryan	Jondaryan State School, 10 Scott Road, JONDARYAN	Full Access
Condamine	Kingsthorpe	Kingsthorpe State School, 50 Goombungee Road, KINGSTHORPE	Assisted Access
Condamine	Kulpi	Kulpi Hall, 1 Beckman Street, KULPI	Full Access
Condamine	Meringandan	Meringandan State School, 10 School Road, MERINGANDAN	Assisted Access
Condamine	Middle Ridge	Middle Ridge State School, 203 Spring Street, TOOWOOMBA	Full Access
Condamine	Mount Tyson	Mount Tyson State School, Main Street, MOUNT TYSON	Full Access
Condamine	Nobby	Nobby State School, 4 Davenport Street, NOBBY	Full Access
Condamine	Oakey	Oakey State High School, 1 Campbell Street, OAKEY	Full Access
Condamine	Perseverance	Perseverance Hall, 10 Perseverance Hall Road, PERSEVERANCE	Assisted Access
Condamine	Pilton	Pilton State School, 24 Pilton Valley Road, PILTON	Full Access
Condamine	Pittsworth	St Andrew's Anglican Church Hall, 18 Murray Street, PITTSWORTH	Full Access
Condamine	Quinalow	Quinalow State School, 7 Progress Street, QUINALOW	Full Access
Condamine	Southbrook	Southbrook Central State School, 1 School Road, SOUTHBROOK	Full Access
Condamine	Wellcamp	Wellcamp State School Community Hall, 609 Drayton-Wellcamp Road, WELLCAMP	Full Access

Election day polling booths

Page 4 of 15

State electorate	Polling place name	Full address	Disability access
Condamine	Westbrook	Bunkers Hill State School, 315 Bunkers Hill School Road, WESTBROOK	Full Access
Condamine	Wyreema	Wyreema State School, 12 High Street, WYREEMA	Full Access
Cook	Aurukun	Wo'uw Ko'alam Community Centre, Cnr Tal Tal Street and MacKenzie Drive, AURUKUN	Full Access
Cook	Bamaga	NPA State College - Bamaga Junior Campus, Anu Crescent, BAMAGA	Assisted Access
Cook	Biboohra	Biboohra State School, 2 Petersen Street, BIBOOHRA	Assisted Access
Cook	Chillagoe	Chillagoe State School, 9 Cathedral Street, CHILLAGOE	Assisted Access
Cook	Coen	JS Love Hall, 56 Taylor Street, COEN	Full Access
Cook	Cooktown	Cooktown Shire Hall, 42 Helen Street, COOKTOWN	Assisted Access
Cook	Daintree	Daintree State School, 3-7 Osborne Street, DAINTREE	Full Access
Cook	Diwan	Alexandra Bay State School, 1630 Cape Tribulation Road, DIWAN	Full Access
Cook	Hope Vale	The Meeting Room - Hope Vale Aboriginal Shire Council, 33 Muni Street, HOPE VALE	Full Access
Cook	Horn Island	Horn Island Sports Complex, 43 Nawie Street, HORN ISLAND	Assisted Access
Cook	Julatten	Julatten State School, 1141 Euluma Creek Road, JULATTEN	Full Access
Cook	Kowanyama	Kowanyama State School, 345 Kowanyama Street, KOWANYAMA	Full Access
Cook	Lockhart River	Lockhart State School, Puchewoo Street, LOCKHART RIVER	Assisted Access
Cook	Mareeba	Mareeba State School, 3/37 Constance Street, MAREEBA	Full Access
Cook	Miallo	Miallo State School, 138 Miallo Bamboo Creek Road, MIALLO	Assisted Access
Cook	Mossman	Mossman State School, 30 - 34 Front Street, MOSSMAN	Assisted Access
Cook	Napranum	Suzie Madua Conference Hall, 320 Wa-Tyne Street, NAPRANUM	Assisted Access
Cook	Pormpuraaw	Pormpuraaw Justice Building, 24 Yalu Street, PORMPURAAN	Full Access
Cook	Port Douglas	Port Douglas Community Hall, 13 - 29 Mowbray Street, PORT DOUGLAS	Full Access
Cook	Port Kennedy	Port Kennedy Hall, 64-66 Douglas Street, THURSDAY ISLAND	Assisted Access
Cook	Tamwoy Town	Tamwoy Town Hall, Olandi Street, THURSDAY ISLAND	Full Access
Cook	Weipa North	Weipa Storm Surge Shelter, 6 Hibberd Drive, ROCKY POINT	Assisted Access
Cook	Wonga	Wonga Beach State School, 48 Snapper Island Drive, WONGA BEACH	Full Access
Cook	Wujal Wujal	Wujal Wujal Aboriginal Shire Council - Training Room, 1 Hartwig Street, WUJAL WUJAL	Full Access
Coomera	Alberton	St Peter's Lutheran Church Hall, 187 Alberton Road, ALBERTON	Full Access
Coomera	Cedar Creek	Cedar Creek State School, 1a Chardon Bridge Road, CEDAR CREEK	Full Access
Coomera	Coomera	Coomera State School, Beattie Road, COOMERA	Full Access
Coomera	Coomera North	Coomera Rivers State School, 81 - 87 Finnegan Way, COOMERA	Full Access
Coomera	Coomera Springs	Coomera Springs State School, 225 Old Coach Road, UPPER COOMERA	Full Access
Coomera	Jacobs Well	Jacobs Well Community Centre, 27 Bay Street, JACOBS WELL	Assisted Access
Coomera	Norfolk Village	Norfolk Village State School, 83 Halfway Drive, ORMEAU	Full Access
Coomera	Ormeau	Ormeau State School, 29 Mirambeena Drive, PIMPAMA	Full Access
Coomera	Ormeau Woods	Ormeau Woods State High School, 148 Goldmine Road, ORMEAU	Full Access
Coomera	Pimpama	Pimpama State School, 9 Hotham Creek Road, PIMPAMA	Full Access
Coomera	Pimpama East	Pimpama State Primary College, Cnr Dixon Drive & Cunningham Drive North, PIMPAMA	Full Access
Coomera	Upper Coomera North	Upper Coomera State College, 137 Reserve Road, UPPER COOMERA	Full Access
Coomera	Woongoolba	Woongoolba State School, 1219 Stapylton-Jacobs Well Road, WOONGOOLBA	Full Access
Cooper	Ashgrove	St Finbarr's Hall, Beth Eden Terrace, ASHGROVE	Assisted Access
Cooper	Ashgrove West	Ashgrove State School Hall, 31 Glory Street, ASHGROVE	Full Access
Cooper	Bardon	St Joseph's Church Hall, 41 The Drive, BARDON	Full Access
Cooper	Ithaca Creek	Ithaca Creek State School, Dacca Street, BARDON	Full Access
Cooper	Kelvin Grove	Kelvin Grove State College Junior School Hall, L'Estrange Terrace, KELVIN GROVE	Full Access
Cooper	Milton	Lavalla Centre, 58 Fernberg Road, PADDINGTON	Full Access
Cooper	Newmarket South	St Ambrose's School - Bolton Centre, 23 Davidson Street, NEWMARKET	Full Access
Cooper	Paddington	Brisbane West Senior Citizens Club, 132 Latrobe Terrace, PADDINGTON	Full Access
Cooper	Petrie Terrace	Petrie Terrace State School, 40 Moreton Street, PADDINGTON	Full Access
Cooper	Red Hill	Ithaca Presbyterian Church Hall, 100 Enoggera Terrace, PADDINGTON	Assisted Access
Cooper	The Gap	The Gap State School, Cnr Waterworks & Settlement Roads, THE GAP	Assisted Access
Cooper	The Gap East	Payne Road State School, 171 Payne Road, THE GAP	Full Access
Cooper	The Gap West	Hilder Road State School, Kaloma Road, THE GAP	Full Access
Curumbin	Coolangatta	Coolangatta Senior Citizens Centre, 2 Gerrard Street, COOLANGATTA	Full Access
Curumbin	Curumbin	Curumbin State School, 6 Philip Street, CURRUMBIN	Assisted Access
Curumbin	Curumbin Valley	Curumbin Valley State School, 1223 Curumbin Creek Road, CURRUMBIN VALLEY	Assisted Access
Curumbin	Curumbin Waters	Elanora Community Centre, 26 Galleon Way, CURRUMBIN WATERS	Assisted Access
Curumbin	Elanora	Elanora State School, K P McGrath Drive, ELANORA	Assisted Access
Curumbin	Elanora West	Elanora State High School, Cnr Avocado Street and Nineteenth Avenue, ELANORA	Assisted Access
Curumbin	Kirra	Coolangatta State School, Stapylton Street, KIRRA	Full Access
Curumbin	Palm Beach South	Palm Beach Curumbin State High School, Thrower Drive, PALM BEACH	Full Access
Curumbin	Tallebudgera	Tallebudgera State School, 492 Guineas Creek Road, TALLEBUDGERA	Full Access
Curumbin	Tallebudgera Valley	Tallebudgera Valley Community Centre, 611 Tallebudgera Creek Road, TALLEBUDGERA VALLEY	Full Access
Curumbin	Tugun	Tugun Village Community Centre, 414 Coolangatta Road, TUGUN	Full Access
Everton	Albany Creek North	Albany Creek State School, 696 Albany Creek Road, ALBANY CREEK	Full Access
Everton	Albany Creek South	Albany Creek State High School, 2-14 Albany Forest Drive, ALBANY CREEK	Full Access
Everton	Albany Hills	Albany Hills State School, Cnr Keong & Old Northern Roads, ALBANY CREEK	Full Access
Everton	Arana	Hills District PCYC, 135a Olearia Street West, EVERTON HILLS	Full Access
Everton	Bunya	Kakowan Community Centre, 2 Pine Hills Drive, BUNYA	Full Access
Everton	Eatons Hill	Eatons Hill State School, 9-21 Marilyn Terrace entry via Apex Grove, EATONS HILL	Full Access
Everton	Enoggera	St John the Baptist Catholic Church Hall, 131 South Pine Road, ENOGGERA	Full Access
Everton	Everton Hills	Hills Church, 79 Queens Road, EVERTON HILLS	Full Access
Everton	Everton Park North	Everton Park State School, 15 Deakin Street, EVERTON PARK	Full Access
Everton	McDowall	McDowall State School, 1018 Rode Road, MCDOWALL	Full Access
Everton	Oxford Park	Grovely Scout Hall, 170 Blaker Road, OXFORD PARK	Assisted Access
Everton	South Pine	The Crossing Church, 12 Eatons Crossing Road, WARNER	Full Access
Ferny Grove	Bunya	Kakowan Community Centre, 2 Pine Hills Drive, BUNYA	Full Access
Ferny Grove	Dorrington	Oakleigh State School, Buxton Street, ASHGROVE	Full Access
Ferny Grove	Enoggera South	St John's Anglican Church Hall, 187 Wardell Street, ENOGGERA	Full Access
Ferny Grove	Ferny Grove	Ferny Grove State School Hall, Finvoy Street, FERNY GROVE	Full Access
Ferny Grove	Ferny Grove West	St Andrew's Primary School, 89 Hogarth Road, FERNY GROVE	Full Access

Election day polling booths

Page 5 of 15

State electorate	Polling place name	Full address	Disability access
Ferny Grove	Ferny Hills	Ferny Hills State School, Illuta Avenue, FERNY HILLS	Full Access
Ferny Grove	Ferny Hills North	Patricks Road State School, 238-256 Patricks Road, FERNY HILLS	Full Access
Ferny Grove	Gaythorne	Mitchelton & District Senior Citizens Centre, 30 Tel-El-Kebir Street, MITCHELTON	Full Access
Ferny Grove	Grovely	Grovely State School, 200 Dawson Parade, GROVELY	Assisted Access
Ferny Grove	Keperra	Keperra Baptist Church Hall, 980 Samford Road, KEPERRA	Full Access
Ferny Grove	Mitchelton South	Mitchelton State School, 47 Glen Retreat Road, MITCHELTON	Assisted Access
Ferny Grove	Newmarket	Newmarket State School, 15 Banks Street, NEWMARKET	Assisted Access
Ferny Grove	Oxford Park	Grovely Scout Hall, 170 Blaker Road, OXFORD PARK	Assisted Access
Gaven	Carrara	Emmanuel College, 17 Birmingham Road, CARRARA	Full Access
Gaven	Highland Park	William Duncan State School, Explorers Way, HIGHLAND PARK	Full Access
Gaven	Nerang	Nerang Bicentennial Community Centre, 833 Southport-Nerang Road, NERANG	Full Access
Gaven	Nerang South	PCYC Nerang, 33 Cayuga Road, NERANG	Full Access
Gaven	Nerang West	Nerang State High School, 1-35 Weedons Road, NERANG	Full Access
Gaven	Pacific Pines	Pacific Pines Primary School, 47-67 Santa Isobel Boulevard, PACIFIC PINES	Full Access
Gaven	Pacific Pines North	Jubilee Primary School, 34 Manra Way, PACIFIC PINES	Full Access
Gaven	Worongary	Worongary State School, 2 Delta Cove Drive, WORONGARY	Full Access
Gladstone	Benaraby	Benaraby State School, 17 O'Connor Road, BENARABY	Full Access
Gladstone	Boyne Island	Boyne Island Community Centre, Cnr Wyndham and Hayes Avenues, BOYNE ISLAND	Full Access
Gladstone	Chanel	Chanel College Marian Centre, 11 Paterson Street, GLADSTONE	Full Access
Gladstone	Clinton	Clinton State School, 224 Harvey Road, CLINTON	Assisted Access
Gladstone	Gladstone Central	Gladstone Central State School, 74 Auckland Street, GLADSTONE	Full Access
Gladstone	Gladstone South	Gladstone South State School, 153 Toolooa Street, GLADSTONE	Assisted Access
Gladstone	Gladstone West	Gladstone West State School, Cnr Boles & Breslin Streets, GLADSTONE WEST	Full Access
Gladstone	Kin Kora	Gladstone Uniting Church, 1 Uniting Place, TELINA	Full Access
Gladstone	Mount Larcom	Mount Larcom State School, Raglan Street, MOUNT LARCOM	Assisted Access
Gladstone	Seaview	St Peter's Anglican Church, 50 J Hickey Avenue, CLINTON	Full Access
Gladstone	Tannum Sands	Tannum Sands State High School, 65 Coronation Drive, TANNUM SANDS	Full Access
Gladstone	Yarwun	Yarwun State School, 35 Butler Street, YARWUN	Full Access
Glass House	Beerburrum	Beerburrum School of Arts Hall, 7 Anzac Avenue, BEERBURRUM	Full Access
Glass House	Beerwah	Beerwah & District Community Hall, 25 Peachester Road, BEERWAH	Full Access
Glass House	Conondale	Conondale State School, 1700 Maleny-Kenilworth Road, CONONDALE	Assisted Access
Glass House	Delaneys Creek	Delaneys Creek Community Hall, 219 Mount Mee Road, DELANEYS CREEK	Full Access
Glass House	Elimbah	Elimbah State School, 10-20 School Road, ELIMBAH	Full Access
Glass House	Eudlo	Eudlo Hall, 19 Rosebed Street, EUDLO	Assisted Access
Glass House	Glass House Mountains	Glass House Mountains State School Hall, 58 Coonowrin Road, GLASS HOUSE MOUNTAINS	Assisted Access
Glass House	Maleny	Maleny State High School, 50 Bunya Street, MALENY	Full Access
Glass House	Montville	Montville Village Hall, 137 Memorial Close, MONTVILLE	Full Access
Glass House	Mooloolah	Mooloolah State School, 48 King Road, MOOLOOLAH VALLEY	Full Access
Glass House	Morayfield West	Minimbah State School, Cnr Walkers Road & Minimbah Drive, MORAYFIELD	Full Access
Glass House	Mount Mee	Mount Mee State School, 1368 Mount Mee Road, MOUNT MEE	Full Access
Glass House	Peacheater	Peacheater Community Hall, 960 Peacheater Road, PEACHESTER	Full Access
Glass House	Upper Caboolture	Upper Caboolture Farmers Assembly Hall, 704 Caboolture River Road, UPPER CABOOLTURE	Full Access
Glass House	Wamuran	Wamuran Community Hall, 1046-1052 D'Aguilar Highway, WAMURAN	Assisted Access
Glass House	Witta	Witta Recreational Club, 351 Witta Road, WITTA	Full Access
Glass House	Woodford	Woodford Memorial Hall, 103 Archer Street, WOODFORD	Assisted Access
Greenslopes	Coorparoo	Coorparoo State School, 327 Old Cleveland Road, COORPAROO	Full Access
Greenslopes	Coorparoo Central	Faith Works Uniting Community - Coorparoo, 260 Cavendish Road, COORPAROO	Assisted Access
Greenslopes	Coorparoo South	St Stephen's Coorparoo Hall, 343 Cavendish Road, COORPAROO	Assisted Access
Greenslopes	Greenslopes	Greenslopes Baptist Church Hall, 39 Dunellan Street, GREENSLOPES	Assisted Access
Greenslopes	Holland Park	Holland Park State School, 59 Abbotsleigh Street, HOLLAND PARK	Full Access
Greenslopes	Holland Park East	Cavendish Road State High School, Cnr Cavendish & Holland Roads, HOLLAND PARK	Full Access
Greenslopes	Holland Park South	Seville Road State School, 54-84 Oates Avenue, HOLLAND PARK	Full Access
Greenslopes	Holland Park West	Marshall Road State School, 20 Kurts Street, HOLLAND PARK WEST	Full Access
Greenslopes	Mount Gravatt	Nursery Road State Special School, 49 Nursery Road, HOLLAND PARK WEST	Full Access
Greenslopes	West Coorparoo	St James Hall, 165 Old Cleveland Road, COORPAROO	Full Access
Greenslopes	Whites Hill	Regina Caeli Church Hall, 81 Waverley Road, CAMP HILL	Assisted Access
Gregory	Alpha	Alpha State School, 11 Milton Street, ALPHA	Assisted Access
Gregory	Barcaldine	Barcaldine State School, 1-35 Gidyea Street, BARCADDINE	Assisted Access
Gregory	Blackall	Blackall Memorial Hall, 12 Short Street, BLACKALL	Full Access
Gregory	Blackwater	Blackwater State School Hall, 11 Wey Street, BLACKWATER	Full Access
Gregory	Bluff	Bluff State School, 32 Main Street, BLUFF	Full Access
Gregory	Boulia	Boulia State School, Templeton Street, BOULIA	Full Access
Gregory	Capella	Capella State High School, 35-45 Gordon Street, CAPELLA	Assisted Access
Gregory	Duaringa	Duaringa State School, 1 Charlotte Street, DUARINGA	No Access
Gregory	Emerald Christian College	Emerald Christian College, 6373 Gregory Highway, EMERALD	Full Access
Gregory	Emerald North	Emerald North State School, Campbell Street, EMERALD	Full Access
Gregory	Longreach	Longreach Showgrounds - Arts & Crafts Pavilion, Sandpiper Street, LONGREACH	Assisted Access
Gregory	Rolleston	Rolleston State School, 16 Warrijo Street, ROLLESTON	Assisted Access
Gregory	Rubyvale	Rubyvale Hall, 7 Buridge Road, RUBYVALE	Full Access
Gregory	Springsure	Springsure State School, 55 Eclipse Street, SPRINGSURE	Full Access
Gregory	Tambo	Tambo State School, 16 Mitchell Street, TAMBO	Full Access
Gregory	Tieri	Tieri State School, 1 Bottlebrush Lane, TIERI	Full Access
Gregory	Winton	Winton Shire Hall Supper Room, 75 Vindex Street, WINTON	Full Access
Gregory	Woorabinda	Opal Hall, Munns Drive, WOORABINDA	Assisted Access
Gympie	Amamoor	Amamoor Hall, 35 Busby Street, AMAMOOR	Full Access
Gympie	Bauple	Bauple Q150 Recreation Centre, 18 Forestry Road, BAUPLE	Full Access
Gympie	Chatsworth	Chatsworth State School, 15 Rammutt Road, CHATSWORTH	No Access
Gympie	Cooloolo Cove	Veterans Community Hall, Cnr Nautilus Drive & Santa Maria Court, COOLOOLA COVE	Full Access
Gympie	Curra	Curra Community Hall, 10-22 David Drive, CURRA	Full Access
Gympie	Glenwood	Glenwood Community Hall, 13 Pepper Road, GLENWOOD	Full Access

Election day polling booths

Page 6 of 15

State electorate	Polling place name	Full address	Disability access
Gympie	Goomboorian	Goomboorian Memorial Hall, 5 Ross Road, GOOMBOORIAN	Full Access
Gympie	Gunalda	Gunalda State School, King Street, GUNALDA	Assisted Access
Gympie	Gympie City	The Gympie Senior Citizens Centre, 40 Mellor Street, GYMPIE	Full Access
Gympie	Gympie East	Gympie East State School, 219 Cedar Pocket Road, GYMPIE	Full Access
Gympie	Gympie High	Gympie State High School, Cootharaba Road, GYMPIE	Full Access
Gympie	Gympie North	James Nash State High School, 109 Myall Street, GYMPIE	Full Access
Gympie	Gympie South	Gympie South State School, 50 Exhibition Road, GYMPIE	Assisted Access
Gympie	Horseshoe Bend	Gympie Church Of Christ Hall, 57 Horseshoe Bend Road, GYMPIE	Full Access
Gympie	Imbil	Mary Valley State College, 15 Edward Street, IMBIL	Full Access
Gympie	Jones Hill	Jones Hill State School, 21 McIntosh Creek Road, JONES TOWN	Full Access
Gympie	Kandanga	Kandanga State School, 84 Main Street, KANDANGA	Full Access
Gympie	Lower Wonga	Lower Wonga Hall, 7 Lower Wonga Road, LOWER WONGA	Full Access
Gympie	Pie Creek	Pie Creek Community Hall, Herron Road, PIE CREEK	Full Access
Gympie	Rainbow Beach	Rainbow Beach State School, 1 Warooga Road, RAINBOW BEACH	Assisted Access
Gympie	Tin Can Bay	Tin Can Bay P-10 State School, 2 Snapper Creek Road, TIN CAN BAY	Full Access
Gympie	Traveston	Traveston Soldiers Memorial Hall, Lot 7 Traveston Road, TRAVESTON	Assisted Access
Gympie	Veteran	Veteran Hall, 594 Sandy Creek Road, VETERAN	Full Access
Gympie	Widgee	Widgee State School, 2156 Gympie-Woolooga Road, WIDGEE	Assisted Access
Hervey Bay	Kawungan	Kawungan State School, Grevillea Street, KAWUNGAN	Full Access
Hervey Bay	Pialba	PCYC Hervey Bay, 9 O'Rourke Street, PIALBA	Full Access
Hervey Bay	Pialba North	Hervey Bay State High School, 58 Beach Road, PIALBA	Full Access
Hervey Bay	River Heads	River Heads Community Hall, 45 Ariadne Street, RIVER HEADS	Full Access
Hervey Bay	Torquay	Torquay State School, Tavistock Street, TORQUAY	Full Access
Hervey Bay	Urangan	Urangan Point State School (Multipurpose Hall), 44/58 Miller Street, URANGAN	Full Access
Hervey Bay	Urangan West	Sandy Strait State School, 134 Robert Street, URANGAN	Full Access
Hervey Bay	Urraween	Fraser Coast Baptist Church, 171 Urraween Road, URRAWEEN	Full Access
Hill	Atherton	Merriland Hall, Robert Street, ATHERTON	Full Access
Hill	Atherton North	Atherton State High School, 30-90 Maunds Road, ATHERTON	Full Access
Hill	Babinda	Babinda RSL Memorial Hall, 26 School Street, BABINDA	Full Access
Hill	Dimbulah	Dimbulah State School, 48-50 Kennedy Street, DIMBULAH	Assisted Access
Hill	East Palmerston	East Palmerston and Nerada Progress Association Hall, Palmerston Highway, EAST PALMERSTON	Assisted Access
Hill	El Arish	El Arish State School, 28 Chauvel Street, EL ARISH	Full Access
Hill	Flying Fish Point	QCWA Hall, 2 Alice Street, FLYING FISH POINT	Full Access
Hill	Garradunga	Garradunga Community Hall, 197 Garradunga Road, GARRADUNGA	Assisted Access
Hill	Goondi	Innisfail Tigers Soccer Club, 2 Leichhardt Street, GOONDI	Assisted Access
Hill	Herberton	Herberton Shire Hall, Cnr Grace and William Streets, HERBERTON	Full Access
Hill	Innisfail East	Innisfail East State School, 92 Mourilyan Road, INNISFAIL	Full Access
Hill	Kairi	Kairi State School, 2 McGeehan Street, KAIRI	Full Access
Hill	Kurrimine Beach	Kurrimine Beach Community Hall, 919 Murdering Point Road, KURRIMINE BEACH	Full Access
Hill	Malanda	Malanda State School, 24 Mary Street, MALANDA	Full Access
Hill	Mena Creek	Mena Creek State School, 10 Mena Creek Road, MENA CREEK	Assisted Access
Hill	Millaa Millaa	Millaa Millaa State School, 1 Beech Street, MILLAA MILLAA	Full Access
Hill	Mirriwinni	Mirriwinni State School, 3 Whitman Street, MIRRIWINNI	Full Access
Hill	Mission Beach	Mission Beach State School, 21-101 Webb Road, WONGALING BEACH	Full Access
Hill	Mount Garnet	Mount Garnet QCWA Hall, 16 Garnet Street, MOUNT GARNET	Full Access
Hill	Mourilyan	Mourilyan State School, 34 Mourilyan Harbour Road, MOURILYAN	Full Access
Hill	Mutchilba	Mutchilba State School, 33 Marsterson Street, MUTCHILBA	Assisted Access
Hill	Ravenshoe	Ravenshoe State School F Block Hall Jr School Campus, Ascham Street, RAVENSHOE	Full Access
Hill	Silkwood	Silkwood State School, 318 Silkwood Japoon Road, SILKWOOD	Full Access
Hill	South Johnstone	South Johnstone State School, 2 East Avenue, SOUTH JOHNSTONE	Full Access
Hill	Tolga	Tolga State Primary School, Main Street, TOLGA	Assisted Access
Hill	Tully	Tully QCWA, 5 Plumb Street, TULLY	Full Access
Hill	Walkamin	Walkamin State School, 40 Wattle Street, WALKAMIN	Full Access
Hill	Yungaburra	Yungaburra State School, 4 Maple Street, YUNGABURRA	Full Access
Hinchinbrook	Bluewater	Bluewater State School, Buckby Street, BLUEWATER	Full Access
Hinchinbrook	Burdell	St Clare's Catholic School - Recreation Hall, 39 Burdell Drive, BURDELL	Full Access
Hinchinbrook	Burdell North	North Shore State School, 9 Langford Street, BURDELL	Full Access
Hinchinbrook	Cardwell	Cardwell State School, 37-43 Victoria Street, CARDWELL	Full Access
Hinchinbrook	Deeragun	St. Anthony's Catholic College Assisi Campus, Joanne Street, DEERAGUN	Full Access
Hinchinbrook	Forrest Beach	Forrest Beach State School, 40 Pandanus Street, FORREST BEACH	Assisted Access
Hinchinbrook	Halifax	Halifax State School, 17 Victoria Terrace, HALIFAX	Full Access
Hinchinbrook	Ingham	Conroy Hall, 39 McIlwraith Street, INGHAM	Assisted Access
Hinchinbrook	Kennedy	Kennedy State School, 161 Kennedy Creek Road, KENNEDY	Full Access
Hinchinbrook	Long Pocket	QCWA Abergowrie / Long Pocket Branch Hall, 2346 Abergowrie Road, LONG POCKET	Assisted Access
Hinchinbrook	Lower Tully	Lower Tully State School, 6 Collins Road, LOWER TULLY	Assisted Access
Hinchinbrook	Lucinda	Coast Guard Building, 19 Patterson Parade, LUCINDA	Assisted Access
Hinchinbrook	Macknade	Macknade State School, 79 Farrell Drive, MACKNADE	Full Access
Hinchinbrook	Murray Upper	Murray River Upper State School, 1 Middle Murray Road, MURRAY UPPER	Full Access
Hinchinbrook	Northern Beaches	Northern Beaches State High School, Meranti Street, DEERAGUN	Assisted Access
Hinchinbrook	Rollingstone	Rollingstone State School, Fred Williams Drive, ROLLINGSTONE	No Access
Hinchinbrook	Rupertswood	Alice River Community Centre, Progress Road, RUPERTSWOOD	Full Access
Hinchinbrook	Toobanna	Toobanna State School, 49055 Bruce Highway, TOOBANNA	Assisted Access
Hinchinbrook	Trebonne	Trebonne State School, 11 Stone River Road, TREBONNE	Full Access
Hinchinbrook	Victoria Estate	Victoria Plantation State School, 244 Forrest Beach Road, VICTORIA ESTATE	Full Access
Inala	Carole Park	Carole Park State School, 260 Waterford Road, WACOL	Full Access
Inala	Durack	Durack State School, 69 Inala Avenue, INALA	Full Access
Inala	Forest Lake	Forest Lake State School, 8 Kauri Place, FOREST LAKE	Full Access
Inala	Forest Lake East	Forest Lake State High School, High Street, FOREST LAKE	Full Access
Inala	Forest Lake South	Grand Avenue State School, Cnr Grand Avenue & Centennial Way, FOREST LAKE	Full Access
Inala	Inala	Inala State School, Cnr Rosemary Street & Glenala Road, INALA	Full Access

Election day polling booths

Page 7 of 15

State electorate	Polling place name	Full address	Disability access
Inala	Richlands East	Richlands East State School, 99 Poinsettia Street, INALA	Full Access
Inala	Serviceton South	Serviceton South State School, 59 Lorikeet Street, INALA	Full Access
Ipswich	Bundamba South	Bundamba State School, 221 Brisbane Road, BUNDAMBA	Assisted Access
Ipswich	Churchill	Churchill State School Hall, 264A Warwick Road, CHURCHILL	Assisted Access
Ipswich	Deebling Heights	Deebling Heights State School, 81 Rawlings Road, DEEBING HEIGHTS	Full Access
Ipswich	East Ipswich	Ipswich East State School, 18 Jacaranda Street, EAST IPSWICH	Full Access
Ipswich	Flinders View	Ripley Central State School, 103 Binnies Road, RIPLEY	Full Access
Ipswich	Ipswich Central	Ipswich Central State School Hall, 2A Griffith Road, IPSWICH	Full Access
Ipswich	Newtown Ipswich	Glebe Road Community Kindergarten & Pre-School, 52 Glebe Road, NEWTOWN	Assisted Access
Ipswich	North Booval	Ipswich Uniting Church Hall, 114 Jacaranda Street, NORTH BOOVAL	Full Access
Ipswich	Raceview	Raceview State School Hall, 96 Wildey Street, RACEVIEW	Full Access
Ipswich	Raceview West	Whitehill Church of Christ, 219 Whitehill Road, RACEVIEW	Full Access
Ipswich	Sadliers Crossing	Blair State School, Cribb Street, SADLIERS CROSSING	Full Access
Ipswich	Silkstone	Silkstone State School, Prospect Street, SILKSTONE	Full Access
Ipswich	West Ipswich	Ipswich West State School, Corner Omar & Keogh Streets, WEST IPSWICH	No Access
Ipswich	Yamanto	Amberley District State School Hall, 37 Deebling Creek Road, YAMANTO	Full Access
Ipswich West	Brassall	Brassall Congregational Church Hall, 3 Jellicoe Street, BRASSALL	Full Access
Ipswich West	Brassall North	Ipswich State High School Hall, 1 Hunter Street, BRASSALL	Assisted Access
Ipswich West	Haigslea	Haigslea State School, 760 Thagoona Haigslea Road, HAIGSLEA	Full Access
Ipswich West	Karalee	Karalee State School Hall, 77 Arthur Summervilles Road, KARALEE	Full Access
Ipswich West	Leichhardt	Leichhardt State School Hall, 72 Samford Road, LEICHHARDT	Full Access
Ipswich West	Marburg	Marburg State School, Louisa Street, MARBURG	Full Access
Ipswich West	North Ipswich	Ipswich North State School Hall, Downs Street, NORTH IPSWICH	Assisted Access
Ipswich West	One Mile	Immaculate Heart Primary School, 24 Old Toowoomba Road, ONE MILE	Full Access
Ipswich West	Pine Mountain	Pine Mountain Hall, 840 Pine Mountain Road, PINE MOUNTAIN	No Access
Ipswich West	Raymonds Hill	St Joseph's School Hall, 42 Pine Mountain Road, NORTH IPSWICH	Full Access
Ipswich West	Rosewood	Rosewood State High School, 46 Lanefield Road, ROSEWOOD	Full Access
Ipswich West	Tivoli	Tivoli State School, 108 Mt Crosby Road, TIVOLI	Full Access
Ipswich West	Walloon	Walloon State School, 528 Karrabin-Rosewood Road, WALLOON	Full Access
Ipswich West	Yamanto	Amberley District State School Hall, 37 Deebling Creek Road, YAMANTO	Full Access
Jordan	Augustine Heights	Augusta State School, 60-100 Brittains Road, AUGUSTINE HEIGHTS	Full Access
Jordan	Camira	Camira State School Hall, 184-202 Old Logan Road, CAMIRA	Full Access
Jordan	Flagstone	Flagstone State Community College, Cnr Homestead & Poinciana Drives, FLAGSTONE	Full Access
Jordan	Gailes	Shotokan Karate Budokai, 83 Old Logan Road, CAMIRA	Assisted Access
Jordan	Greenbank	Greenbank State School Assembly Hall, 24 Goodna Road, GREENBANK	Full Access
Jordan	Greenbank South	Everleigh State School, 46-76 Ivory Parkway, GREENBANK	Full Access
Jordan	Springfield	Woodcrest State College Auditorium, 38 Nev Smith Drive, SPRINGFIELD	Full Access
Jordan	Springfield Central	YMCA Springfield Central Community Centre, 134A Parkland Drive, SPRINGFIELD CENTRAL	Full Access
Jordan	Springfield Lakes	Springfield Lakes State School Hall, 63 Springfield Lakes Boulevard, SPRINGFIELD LAKES	Full Access
Kawana	Bokarina	Uniting Church Kawana Waters, 3 Honeysuckle Drive, BOKARINA	Assisted Access
Kawana	Buddina	Kawana Tennis Club, 2 Nanyima Street, BUDDINA	Full Access
Kawana	Currimundi	Currimundi State School, 17 Buderim Street, CURRIMUNDI	Assisted Access
Kawana	Currimundi West	Talara Primary College - Performance Centre, 24 Talara Street, CURRIMUNDI	Full Access
Kawana	Kawana Waters	Kawana Waters State College - Innovation Hall, 119 Sportsmans Parade, BOKARINA	Full Access
Kawana	Meridan Plains	Meridan State College - Senior Learning Precinct, 214 Parklands Boulevard, MERIDAN PLAINS	Full Access
Keppel	Cawarral	Cawarral State School, 125 Annie Drive, CAWARRAL	Assisted Access
Keppel	Emu Park	Emu Park State School, 26 Fountain Street, EMU PARK	Full Access
Keppel	Farnborough	Farnborough State School Hall, 8 Hinz Avenue, FARNBOROUGH	Full Access
Keppel	Frenchville	Frenchville State School - Activities Centre, 225-237 Frenchville Road, FRENCHVILLE	Full Access
Keppel	Glenmore	Glenmore State High School, Cnr Bruce Highway and Farm Street, KAWANA	Full Access
Keppel	Keppel Sands	Keppel Sands State School, 1325 Keppel Sands Road, KEPPEL SANDS	Full Access
Keppel	Lakes Creek	Lakes Creek State School, 445 Paterson Street, LAKES CREEK	Full Access
Keppel	Mount Archer	Mount Archer State School, 242 Thozet Road, KOONGAL	Full Access
Keppel	Norman Gardens	Rockhampton Baptist Church, 650 Norman Road, NORTH ROCKHAMPTON	Full Access
Keppel	Parkhurst	Department of Agriculture and Fisheries Conference Centre, 25 Yeppoon Road, PARKHURST	Full Access
Keppel	Taranganba	Taranganba State School, 61-81 Taranganba Road, TARANGANBA	Full Access
Keppel	The Caves	The Caves State School, 1 Barmoya Road, THE CAVES	Full Access
Keppel	Yeppoon	Yeppoon Masonic Lodge, 133 Rockhampton Road, YEPPOON	Full Access
Kurwongbah	Burpengary	Burpengary Community Complex, 101 Station Road, BURPENGARY	Assisted Access
Kurwongbah	Burpengary South	Burpengary State Secondary College, 196 Pitt Road, BURPENGARY	Full Access
Kurwongbah	Burpengary West	Burpengary State School, 35 Station Road, BURPENGARY	Full Access
Kurwongbah	Kurwongbah	Kurwongbah State School, 2-16 Eacham Street, PETRIE	Full Access
Kurwongbah	Lawnton	Lawnton State School, 44-60 Todds Road, LAWNTON	Assisted Access
Kurwongbah	Narangba	Narangba State School, 2-20 School Street, NARANGBA	Assisted Access
Kurwongbah	Narangba North	Binibara State School, 50 Cottontree Drive, NARANGBA	Full Access
Kurwongbah	Narangba West	Narangba Valley State School, 59-85 Creekside Drive, NARANGBA	Full Access
Kurwongbah	Petrie	Petrie School of Arts, 1014 Anzac Avenue, PETRIE	Assisted Access
Kurwongbah	Warner	Genesis Christian College, 10 Youngs Crossing Road, BRAY PARK	Full Access
Lockyer	Blenheim	Blenheim State School, 81 Blenheim Road, BLENHEIM	Full Access
Lockyer	Fernvale	Fernvale State School, 1605 Brisbane Valley Highway, FERNVALE	Full Access
Lockyer	Flagstone Creek	Flagstone Creek State School, 56 Flagstone School Road, FLAGSTONE CREEK	Full Access
Lockyer	Forest Hill	Forest Hill School of Arts, 22 Railway Street, FOREST HILL	Full Access
Lockyer	Gatton	Lockyer District High School Assembly Hall, 100 William Street, GATTON	Full Access
Lockyer	Glamorgan Vale	Glamorgan Vale State School, 750 Glamorgan Vale Road, GLAMORGAN VALE	Assisted Access
Lockyer	Glenore Grove	Glenore Grove Hall, 11 Brightview Road, GLENORE GROVE	Full Access
Lockyer	Grantham	Grantham State School, 15 Victor Street, GRANTHAM	Full Access
Lockyer	Hatton Vale	Hatton Vale State School, 27-35 Hannant Road, HATTON VALE	Full Access
Lockyer	Helidon	Helidon State School, 16 School Street, HELIDON	Assisted Access
Lockyer	Laidley	Laidley District State School, 232 Patrick Street, LAIDLEY	Full Access
Lockyer	Lake Clarendon	Lake Clarendon State School, 35 Lake Clarendon Road, LAKE CLARENDON	Full Access

Election day polling booths

Page 8 of 15

State electorate	Polling place name	Full address	Disability access
Lockyer	Lowood	Lowood State High School Hall, Prospect Street, LOWOOD	Assisted Access
Lockyer	Ma Ma Creek	Ma Ma Creek Hall, 830 Gatton Clifton Road, MA MA CREEK	Full Access
Lockyer	Minden	Minden State School, 1032 Lowood-Minden Road, MINDEN	Full Access
Lockyer	Murphys Creek	Murphys Creek Community Centre, 18 Jessie Lane, MURPHYS CREEK	Full Access
Lockyer	Plainland	Faith Lutheran College, 5 Faith Avenue, PLAINLAND	Full Access
Lockyer	Stockyard Creek	Stockyard Creek Hall, 111 Stockyard Creek Road, STOCKYARD	Full Access
Lockyer	Tarampa	Tarampa State School, 18 Manthey Road, TARAMPA	Full Access
Lockyer	Thornton	Thornton State School, 4 Thornton School Road, THORNTON	Full Access
Lockyer	Upper Tenthill	Tenthill Baptist Church Hall, 979 Tenthill Creek Road, UPPER TENTHILL	Assisted Access
Lockyer	Withcott	Withcott State School, 26 Biggs Road, WITHCOTT	Full Access
Logan	Boronia Heights	Boronia Heights State School, 194 Middle Road, BORONIA HEIGHTS	Assisted Access
Logan	Greenbank South	Everleigh State School, 46-76 Ivory Parkway, GREENBANK	Full Access
Logan	Jimboomba	Jimboomba State School, Mt Lindesay Highway, JIMBOOMBA	Full Access
Logan	Jimboomba East	Emmaus College, 48 East Street, JIMBOOMBA	Full Access
Logan	Logan Reserve	Logan Reserve State School, 369 School Road, LOGAN RESERVE	Assisted Access
Logan	Logan Village	Logan Village State School, 25-39 North Street, LOGAN VILLAGE	Full Access
Logan	Park Ridge	Park Ridge State High School, 14-30 Lancewood Street, PARK RIDGE	Full Access
Logan	Regents Park	Regents Park State School, 42-60 Emerald Drive, REGENTS PARK	Full Access
Logan	Yarrabilba	Yarrabilba State School, 1-35 Darnell Street, YARRABILBA	Full Access
Lytton	Bayside	Bayside Uniting Church, 420 Wondall Road, MANLY WEST	Full Access
Lytton	Hemmant	Hemmant Scout Hall, cnr Doughboy Parade & Boonoo Street, HEMMANT	Assisted Access
Lytton	Lota	Lota State School, 26 Richard Street, LOTA	Assisted Access
Lytton	Manly	Manly-Lota RSL Memorial Hall, 184 Melville Terrace, MANLY	Full Access
Lytton	Manly West	Manly West State School, 226 Manly Road, MANLY WEST	Assisted Access
Lytton	Preston Road	Wynnum-Manly Alliance Church Hall, 60 Preston Road, MANLY WEST	Assisted Access
Lytton	Tingalpa	Tingalpa State School, 1546 Wynnum Road, TINGALPA	Full Access
Lytton	Wondall Heights	Wondall Heights State School, 260 Wondall Road, MANLY WEST	Assisted Access
Lytton	Wynnum	Wynnum State School, 81 Boxgrove Avenue, WYNNUM	Full Access
Lytton	Wynnum Central	St Peter's Anglican Church Hall, 86 Bride Street, WYNNUM	Full Access
Lytton	Wynnum South	Guardian Angels Parish Hall, 188 Bay Terrace, WYNNUM	Full Access
Lytton	Wynnum West	Wynnum West State School, 2036 Wynnum Road, WYNNUM WEST	Full Access
Macalister	Beenleigh	Beenleigh State School, 22 James Street, BEENLEIGH	Full Access
Macalister	Carbrook	Carbrook State School, 511-535 Beenleigh-Redland Bay Road, CARBROOK	Full Access
Macalister	Cornubia	Chisholm Catholic College, 204 California Creek Road, CORNUBIA	Assisted Access
Macalister	Eagleby	Eagleby State School, Cnr Horses & Fryar Roads, EAGLEBY	Full Access
Macalister	Eagleby South	Eagleby South State School, Cnr River Hills & Fryar Roads, EAGLEBY	Assisted Access
Macalister	Edens Landing	Edens Landing State School, Jamie Nicolson Avenue, EDENS LANDING	Full Access
Macalister	Mount Warren Park	Mount Warren Park State School, 125 Mt Warren Boulevard, MT WARREN PARK	Assisted Access
Macalister	Waterford	Canterbury College Events Centre, High Road, WATERFORD	Full Access
Macalister	Windaroo	Windaroo State School, 300 Mt Warren Boulevard, MOUNT WARREN PARK	Full Access
Macalister	Windaroo Valley	Windaroo Valley State High School, 240 Beaudesert-Beenleigh Road, WINDAROO	Full Access
Mackay	Andergrove	Andergrove State School, Fernleigh Avenue, ANDERGROVE	Full Access
Mackay	Andergrove South	Pioneer State High School, 221 Bedford Road, ANDERGROVE	Assisted Access
Mackay	Beaconsfield	Beaconsfield State School, 1 Nadina Street, BEACONSFIELD	Assisted Access
Mackay	Glenella	Glenella State School Hall, 35 - 55 Hill End Road, GLENELLA	Full Access
Mackay	Mackay	Jubilee Community Centre, 73 Gordon Street, MACKAY	Assisted Access
Mackay	Mackay City	Mackay City CQUniversity, 90-92 Sydney Street, MACKAY	Full Access
Mackay	Mackay South	St Mary's Catholic Primary School, 42 Juliet Street, SOUTH MACKAY	Full Access
Mackay	Mackay West	Mackay West State School Library Performing Arts Centre, 20 Pinder Street, WEST MACKAY	Full Access
Mackay	Mount Pleasant	Northview State School, 54 Pioneer Street, MOUNT PLEASANT	Full Access
Mackay	Mount Pleasant East	Fitzgerald State School, 54 Norris Road, NORTH MACKAY	Full Access
Mackay	North Mackay	Mackay North State High School, Valley Street, NORTH MACKAY	Full Access
Mackay	Slade Point	Slade Point State School, 362 Slade Point Road, SLADE POINT	Full Access
Maiwar	Auchenflower	Queensland Scout Centre, 32 Dixon Street, AUCHENFLOWER	Full Access
Maiwar	Bardon	St Joseph's Church Hall, 41 The Drive, BARDON	Full Access
Maiwar	Fig Tree Pocket	Fig Tree Pocket State School, 72 Cubberla Street, FIG TREE POCKET	Assisted Access
Maiwar	Indooroopilly	Indooroopilly Uniting Church Hall, 74 Station Roads, INDOOROOPILLY	Full Access
Maiwar	Indooroopilly East	St Andrew's Anglican Church Hall, Cnr Lambert Road & Fairley Street, INDOOROOPILLY	Full Access
Maiwar	Indooroopilly West	Moore Park Baptist Church, 80 Taringa Parade, INDOOROOPILLY	Assisted Access
Maiwar	Ironside	Ironside State School, 2 Hawken Drive, ST LUCIA	Assisted Access
Maiwar	Milton	Lavalla Centre, 58 Fernberg Road, PADDINGTON	Full Access
Maiwar	Rainworth	Rainworth State School, 185 Boundary Road, BARDON	Full Access
Maiwar	St Lucia	Chinese Christian Church Hall, 83 Ryans Road, ST LUCIA	Assisted Access
Maiwar	Taringa	Taringa Baptist Church, 36 Morrow Street, TARINGA	Full Access
Maiwar	Toowong	Toowong Uniting Church Hall, 80 Sherwood Road, TOOWONG	Assisted Access
Maiwar	Toowong West	Qld Academy SMT, 78 Bywong Street, TOOWONG	Full Access
Mansfield	Mackenzie	Mackenzie State School, 26 Vivaldi Place, MACKENZIE	Full Access
Mansfield	Mansfield	Mansfield State School, 174 Ham Road, MANSFIELD	Assisted Access
Mansfield	Mansfield North	Citipointe Christian College, 322 Wecker Road, CARINDALE	Full Access
Mansfield	Mount Gravatt East	Mount Gravatt East State School, 35 Wecker Road, MANSFIELD	Full Access
Mansfield	Mount Gravatt West	Mount Gravatt Showground Upper Community Hall, 1644 Logan Road, Mount GRAVATT	Full Access
Mansfield	Rochedale	RPAC - Rochedale State School, 694 Rochedale Road, ROCHEDALE	Full Access
Mansfield	Upper Mount Gravatt	Upper Mount Gravatt State School, 1899 Logan Road, UPPER MOUNT GRAVATT	Full Access
Mansfield	Wishart	Wishart Community Church, 423 Wishart Road, WISHART	Full Access
Maroochydore	Coolum Beach	Coolum State School, School Road, COOLUM BEACH	Full Access
Maroochydore	Coolum Beach North	Coolum Beach Uniting Church Hall, 22-26 Elizabeth Street, COOLUM BEACH	Full Access
Maroochydore	Cotton Tree	Maroochy Neighbourhood Centre, 2 Fifth Avenue, MAROOCHYDORE	Full Access
Maroochydore	Maroochydore	Maroochydore State High School, 160 Maroochydore Road, MAROOCHYDORE	Assisted Access
Maroochydore	Maroochydore East	Millwell Road Community Centre, 11 Millwell Road East, MAROOCHYDORE	Full Access
Maroochydore	Mooloolaba	Mooloolaba State School, 15 Meta Street, MOOLOOLABA	Full Access

Election day polling booths

Page 9 of 15

State electorate	Polling place name	Full address	Disability access
Maroochydore	Mudjimba	Mudjimba Community Hall, 41 Cottonwood Street, MUDJIMBA	Assisted Access
Maroochydore	Pacific Paradise	Pacific Paradise State School, 14-24 Menzies Drive, PACIFIC PARADISE	Full Access
Maryborough	Bell Hilltop	Aldridge State High School, 68 Boys Avenue, MARYBOROUGH	Full Access
Maryborough	Boonooroo	Boonooroo Community Hall, 117 Eckert Road, BOONOOROO	Full Access
Maryborough	Brooweena	Brooweena State School, Lahey Street, BROOWEENA	Full Access
Maryborough	Burrum Heads	Burrum Heads Community Hall, 43 Howard Street, BURRUM HEADS	Full Access
Maryborough	Granville	Granville State School, Cambridge Street, GRANVILLE	Full Access
Maryborough	Howard	Howard District Community Centre, 56 Steley Street, HOWARD	Full Access
Maryborough	Maryborough	St Paul's Memorial Hall, Cnr Adelaide & Elena Streets, MARYBOROUGH	Full Access
Maryborough	Maryborough West	Maryborough West State School, 149 North Street, MARYBOROUGH WEST	Full Access
Maryborough	Mungar	Mungar State School, 1143 Mungar Road, MUNGAR	Full Access
Maryborough	Sunbury	Sunbury State School, 545 Alice Street, MARYBOROUGH	Full Access
Maryborough	Tiaro	Tiaro State School, 1 Forgan Terrace, TIARO	Full Access
Maryborough	Tinana	Tinana State School, 239 Gympie Road, TINANA	Full Access
Maryborough	Toogoom	Toogoom Community Hall, 140 Toogoom Road, TOOGOOM	Full Access
Maryborough	Torbanlea	Torbanlea Community Hall, 27 Robertson Street, TORBANLEA	Assisted Access
Maryborough	Yarrilee	Yarrilee State School, 15 Scrub Hill Road, DUNDOWRAN	Full Access
McConnel	Brisbane CBD	Brisbane City Hall, King George Square, 64 Adelaide Street, BRISBANE	Full Access
McConnel	Fortitude Valley	Trinity Church Hall, 141 Brookes Street, FORTITUDE VALLEY	Full Access
McConnel	Kelvin Grove	Kelvin Grove State College Junior School Hall, L'Estrange Terrace, KELVIN GROVE	Full Access
McConnel	Merthyr	Merthyr Road Uniting Church Hall, 52 Merthyr Road, NEW FARM	Full Access
McConnel	New Farm	New Farm State School, 189 Heal Street, NEW FARM	Full Access
McConnel	New Farm South	Holy Spirit School Hall, 36 Villiers Street, NEW FARM	Full Access
McConnel	Spring Hill	Brisbane Central State School, Rogers Street, SPRING HILL	Full Access
Mermaid Beach	Broadbeach	Broadbeach State School, 1-19 Alexandra Avenue, BROADBEACH	Assisted Access
Mermaid Beach	Mermaid Beach	Mermaid Beach Community Centre, 2439 Gold Coast Highway, MERMAID BEACH	Full Access
Mermaid Beach	Mermaid Waters	Newlife Gold Coast, 4 Greenwich Court, ROBINA	Full Access
Mermaid Beach	Merrimac East	Merrimac State High School, 3-31 Dunlop Court, MERMAID WATERS	Full Access
Mermaid Beach	Miami East	Miami State High School, 2137-2205 Gold Coast Highway, MIAMI	Full Access
Mermaid Beach	Miami West	Burleigh Bears Junior Rugby League Club, Pizzey Park Sporting Complex, Sports Lane, MIAMI	Full Access
Mermaid Beach	Robina	Robina State School, 1-13 Killarney Avenue, ROBINA	Full Access
Mermaid Beach	Varsity Lakes	Varsity College Middle & Senior Campus Digital Learning Centre, Assembly Drive, VARSITY LAKES	Full Access
Mermaid Beach	Varsity Lakes Central	Varsity College (Primary Campus), Christine Avenue, VARSITY LAKES	Full Access
Miller	Annerley	Junction Park State School Hall, 50 Waldheim Street, ANNERLEY	Full Access
Miller	Annerley Junction	Annerley Church of Christ Hall, 459 Annerley Road, ANNERLEY	Full Access
Miller	Chelmer	Milpera State High School, 2 Parker Street, CHELMER	Full Access
Miller	Ekibin	The Rock Church, 406 Ipswich Road, ANNERLEY	Assisted Access
Miller	Fairfield	Christian Family Church Hall, 51 Cross Street, FAIRFIELD	Full Access
Miller	Graceville	Graceville State School, 23 Acacia Avenue, GRACEVILLE	Assisted Access
Miller	Graceville West	Graceville Presbyterian Church, 12 Bank Road, GRACEVILLE	Full Access
Miller	Moorvale	Clifton Hill Scout Group Hall, 118 Vendale Street, MOOROOKA	Assisted Access
Miller	Sherwood	St Matthew's Anglican Church Hall, Cnr Oxley & Sherwood Roads, SHERWOOD	Assisted Access
Miller	Tarragindi	Southside Uniting Church - Tarragindi Centre, 24 Pope Street, TARRAGINDI	Full Access
Miller	Wellers Hill	Wellers Hill State School, 190 Toohey Road, TARRAGINDI	Assisted Access
Miller	Yeronga	Yeronga State School, 122 Park Road, YERONGA	Assisted Access
Miller	Yeronga West	St Sebastian's Catholic Primary School, 141 Kadumba Street, YERONGA	Full Access
Mirani	Alligator Creek	Alligator Creek State School, 50 Grasstree Road, ALLIGATOR CREEK	Full Access
Mirani	Alton Downs	Alton Downs Hall, 1569 Ridgelands Road entry via Nicholson Road, ALTON DOWNS	Full Access
Mirani	Bajool	Bajool State School, Toonda Street, BAIJOL	Full Access
Mirani	Bakers Creek	Dundula State School, 1 Main Street, BAKERS CREEK	Assisted Access
Mirani	Bouldercombe	Bouldercombe State School, 52599 Burnett Highway, BOULDERCOMBE	Full Access
Mirani	Carmila	Carmila State School, 6A Carmila West Road, CARMILA	Full Access
Mirani	Chelona	Chelona State School, Dunrock Road, CHELONA	Assisted Access
Mirani	Eton	Eton State School, 10 Prospect Street, ETON	Full Access
Mirani	Finch Hatton	Finch Hatton State School, 86 Mackay Eungella Road, FINCH HATTON	Assisted Access
Mirani	Koumala	Koumala State School, 10 Bull Street entry via Mumby Street, KOUMALA	Full Access
Mirani	Marian	Marian State School, 137 Anzac Avenue, MARIAN	Full Access
Mirani	Mirani	Mirani State School, 12 Maud Street, MIRANI	Full Access
Mirani	Mount Morgan	Mount Morgan School of Arts Hall, 33 Morgan Street, MOUNT MORGAN	Full Access
Mirani	Ooralea	CQUniversity Mackay Ooralea, 151 Boundary Road, OORALEA	Full Access
Mirani	Parkhurst	Department of Agriculture and Fisheries Conference Centre, 25 Yeppoon Road, PARKHURST	Full Access
Mirani	Sarina	St Luke's Anglican Church Hall, 56-60 Broad Street, SARINA	Full Access
Mirani	Shinfield	Swayneville State School, 952 Marlborough-Sarina Road, SHINFIELD	Full Access
Mirani	Stanwell	Stanwell State School, 10 Teakle Street, STANWELL	Full Access
Mirani	The Caves	The Caves State School, 1 Barmoya Road, THE CAVES	Full Access
Mirani	Walkerston	Walkerston State School, 13 McColl Street, WALKERSTON	Assisted Access
Moggill	Bellbowrie	Bellbowrie Community Church, 3077 Moggill Road, BELLBOWRIE	Full Access
Moggill	Brookfield	Brookfield State School, 18-36 Boscombe Road, BROOKFIELD	Full Access
Moggill	Chapel Hill	Chapel Hill State School, 20 Ironbark Road, CHAPEL HILL	Assisted Access
Moggill	Chapel Hill South	Chapel Hill Uniting Church, 9 Chapel Hill Road, CHAPEL HILL	Assisted Access
Moggill	Indooroopilly West	Moore Park Baptist Church, 80 Taringa Parade, INDOOROOPILLY	Assisted Access
Moggill	Kenmore	Kenmore State School, 2052 Moggill Road, KENMORE	Full Access
Moggill	Kenmore South	Kenmore Junior AFL Club, 70 Hepworth Street, CHAPEL HILL	Full Access
Moggill	Moggill	Moggill State School, 3417 Moggill Road, MOGGILL	Full Access
Moggill	Mount Crosby	Mount Crosby State School, 541-561 Mount Crosby Road, MOUNT CROSBY	Full Access
Moggill	Pullenvale	Pullenvale State School, 120 Grandview Road, PULLENVALE	Assisted Access
Moggill	Upper Brookfield	Upper Brookfield State School, 496 Upper Brookfield Road, UPPER BROOKFIELD	Full Access
Morayfield	Burpengary Meadows	Burpengary Meadows State School, 153-187 Rowley Road, BURPENGARY	Full Access
Morayfield	Caboolture	Caboolture Memorial Hall, 65 King Street, CABOOLTURE	Full Access
Morayfield	Caboolture East	Caboolture State High School, 1-57 Lee Street, CABOOLTURE	Assisted Access

Election day polling booths

Page 10 of 15

State electorate	Polling place name	Full address	Disability access
Morayfield	Caboolture South	Caboolture Special School, 50 - 80 Torrens Road, CABOOLTURE SOUTH	Full Access
Morayfield	Caboolture West	Tullawong State School, 60-94 Smiths Road, CABOOLTURE	Full Access
Morayfield	Morayfield	Morayfield State High School, Visentin Road, MORAYFIELD	Full Access
Morayfield	Morayfield East	Morayfield East State School, 107 Graham Road, MORAYFIELD	Full Access
Morayfield	Morayfield West	Minimbah State School, Cnr Walkers Road & Minimbah Drive, MORAYFIELD	Full Access
Mount Ommaney	Corinda	St Joseph's Catholic Primary School, 28 Clewley Street, CORINDA	Full Access
Mount Ommaney	Corinda South	Corinda State School, 330 Cliveden Avenue, CORINDA	Full Access
Mount Ommaney	Darra	Darra State School Community Hall, Scotts Road, DARRA	Full Access
Mount Ommaney	Jamboree Heights	Good News Lutheran School, 49 Horizon Drive, MIDDLE PARK	Full Access
Mount Ommaney	Jindalee	Jindalee State School, 114 Burrendah Road, JINDALEE	Full Access
Mount Ommaney	Jindalee South	Twelve Apostles Catholic Church Hall, 111 Yallambee Road, JINDALEE	Assisted Access
Mount Ommaney	Middle Park	Middle Park State School, 27 MacFarlane Street, MIDDLE PARK	Full Access
Mount Ommaney	Oxley	Oxley Senior Citizens Hall, 86 Oxley Station Road, OXLEY	Full Access
Mount Ommaney	Oxley South	Oxley State School, 26 Bannerman Street, OXLEY	Full Access
Mount Ommaney	Seventeen Mile Rocks	iSee Church, 308 Seventeen Mile Rocks Road, SEVENTEEN MILE ROCKS	Full Access
Mudgeeraba	Bonogin	St Benedict's Catholic Church Mudgeeraba, 2 Wallaby Drive, MUDGEERABA	Full Access
Mudgeeraba	Gilston	Gilston State School, 588 Worongary Road, GILSTON	Assisted Access
Mudgeeraba	Merrimac	Merrimac State School, 2 Boowaggon Road, MERRIMAC	Full Access
Mudgeeraba	Mudgeeraba	Mudgeeraba Foundation Centre, 7 School Street, MUDGEERABA	Full Access
Mudgeeraba	Reedy Creek	Clover Hill State School, 26 Clover Hill Drive, MUDGEERABA	Full Access
Mudgeeraba	Reedy Creek South	Reedy Creek Baptist Church, 10 Gemvale Road, REEDY CREEK	Full Access
Mudgeeraba	Robina Town	Robina State High School, 1 Investigator Drive, ROBINA	Full Access
Mudgeeraba	Springbrook	Springbrook State School, 2327 Springbrook Road, SPRINGBROOK	Full Access
Mudgeeraba	Tallai	Mudgeeraba State School, 32-48 Old Coach Road, MUDGEERABA	Full Access
Mudgeeraba	Worongary	Worongary State School, 2 Delta Cove Drive, WORONGARY	Full Access
Mulgrave	Aloomba	Aloomba State School, Nielsen Street, ALOOMBA	Full Access
Mulgrave	Bayview Heights	St Mary's Catholic College, 53 Anderson Road, WOREE	Full Access
Mulgrave	Bentley Park	St Therese's School, 135 Robert Road, BENTLEY PARK	Full Access
Mulgrave	Edmonton	Edmonton Uniting Church Hall, 2-6 Ravizza Close, EDMONTON	Full Access
Mulgrave	Gordonvale	Gordonvale State School Hall, 28 George Street, GORDONVALE	Full Access
Mulgrave	McDonnell Creek	McDonnell Creek State School, 69273 Bruce Highway, FISHERY FALLS	Full Access
Mulgrave	White Rock	White Rock State School, 114-126 Progress Road, WHITE ROCK	Full Access
Mulgrave	Woree	Woree State High School, 42-80 Windarra Street, WOREE	Full Access
Mulgrave	Yarrabah	Yarrabah Community Hall, Beach Street, Yarrabah	Assisted Access
Mundingburra	Aitkenvale	Aitkenvale State School, 67-85 Wotton Street, AITKENVALE	Full Access
Mundingburra	Annandale	Annandale State School, Cnr Yolanda Drive and Oleander Street, ANNANDALE	Assisted Access
Mundingburra	Annandale East	Annandale Community Centre Annandale Shopping Centre, 73 MacArthur Drive, ANNANDALE	Full Access
Mundingburra	Cranbrook	Cranbrook State School, 20 Alice Street, CRANBROOK	Full Access
Mundingburra	Currajong	Currajong State School, 140 Palmerston Street, CURRAJONG	Full Access
Mundingburra	Mundingburra	Mundingburra State School, 77 Ross River Road, MUNDINGBURRA	Full Access
Mundingburra	Ooonoonba	Ooonoonba State School, 83 Fairfield Waters Drive, OOOONONBA	Full Access
Mundingburra	Pimlico	Pimlico State High School, 55-77 Fulham Road, PIMLICO	Full Access
Mundingburra	Riverside	Riverside Shopping Centre, Shop 4, 1-3 Riverside Boulevard, DOUGLAS	Full Access
Mundingburra	University	James Cook University, James Cook University Drive, DOUGLAS	No Access
Mundingburra	Vincent	Vincent State School, 280 Palmerston Street, VINCENT	Full Access
Mundingburra	Wulguru	Wulguru State School, Edison Street, WULGURU	Full Access
Murrumba	Dakabin	Dakabin State High School, 255-267 Marsden Road, DAKABIN	Assisted Access
Murrumba	Griffin	Griffin State School, 19 Wesley Road, GRIFFIN	Full Access
Murrumba	Kallangur	Kallangur State School, 139 School Road, KALLANGUR	Full Access
Murrumba	Kallangur East	Kallangur Community Hall, 1480 Anzac Avenue, KALLANGUR	Full Access
Murrumba	Kallangur West	Kruger Hall Penson Park, 25 Ann Street, KALLANGUR	Assisted Access
Murrumba	Kippa-Ring West	Hercules Road State School, Hercules Road, KIPPA-RING	Full Access
Murrumba	Mango Hill South	Mango Hill State School, 39 Bonnet Parade, MANGO HILL	Full Access
Murrumba	Murrumba Downs	Undurba State School, 49 Ogg Road, MURRUMBA DOWNS	Full Access
Murrumba	Murrumba Downs North	Living Faith Lutheran Primary School, 50 Brays Road, MURRUMBA DOWNS	Full Access
Murrumba	Rothwell	Grace Lutheran College, 479-483 Anzac Avenue, ROTHWELL	Assisted Access
Nanango	Blackbutt	Blackbutt State School, 25 Crofton Street, BLACKBUTT	Full Access
Nanango	Cherbourg	Cherbourg Town Hall, 22 Barambah Avenue, CHERBOURG	Full Access
Nanango	Cloyna	Cloyna State School, 8 William Webber Road, CLOYNA	Full Access
Nanango	Coolabunia	Coolabunia State School, Cnr D'Aguiar Highway and Mary Street, COOLABUNIA	Full Access
Nanango	Coominya	Coominya State School, 7 Cornhill Street, COOMINYA	Assisted Access
Nanango	Cooyar	Cooyar State School, 1 Gracey Street, COOYAR	Assisted Access
Nanango	Esk	Esk State School, 49 East Street, ESK	Full Access
Nanango	Goomeri	Goomeri State School, 5 Munro Street, GOOMERI	Assisted Access
Nanango	Inverlaw	Inverlaw Farmers Hall, 1136 Kingaroy Burrandowan Road, INVERLAW	Full Access
Nanango	Kilcoy	Kilcoy Memorial Hall, Kennedy Street, KILCOY	Full Access
Nanango	Kilkivan	Kilkivan State School, 6 Council Street, KILKIVAN	Assisted Access
Nanango	Kingaroy	Kingaroy State High School, 15 Toomey Street, KINGAROY	Full Access
Nanango	Kingaroy East	St John's Lutheran School, 84 Ivy Street, KINGAROY	Full Access
Nanango	Kumbia	Kumbia State School, 22 Bell Street, KUMBIA	Full Access
Nanango	Maidenwell	Maidenwell Hall, Pool Street, MAIDENWELL	Assisted Access
Nanango	Mondure	Mondure Public Hall, 12 McConnell Way, MONDURE	Full Access
Nanango	Moore	Moore Soldiers Memorial Hall, 9 Main Street North, MOORE	Full Access
Nanango	Mount Kilcoy	Mount Kilcoy State School, 251 Jenkinsons Road, MOUNT KILCOY	Full Access
Nanango	Mount Tarampa	Mount Tarampa State School, 9 Profkes Road, MOUNT TARAMPA	Full Access
Nanango	Murgon	Murgon Town Hall, 78 Gore Street, MURGON	Full Access
Nanango	Nanango	Nanango State School, 39 Drayton Street, NANANGO	Full Access
Nanango	Proston	Proston State School, 94 Rodney Street, PROSTON	Full Access
Nanango	Toogoolawah	Toogoolawah State School, 72 Gardner Street, TOOGOOLAWAH	Assisted Access
Nanango	Wondai	Wondai Memorial Hall, Cnr Mackenzie & Scott Streets, WONDAI	Full Access

Election day polling booths

Page 11 of 15

State electorate	Polling place name	Full address	Disability access
Nanango	Wooroolin	Wooroolin State School, 34 Frederick Street, WOOROOLIN	Full Access
Nanango	Yarraman	Yarraman State School, 17 John Street, YARRAMAN	Assisted Access
Nicklin	Burnside	Burnside State School, 51 Blaxland Road, BURNSIDE	Full Access
Nicklin	Cooroy	Cooroy Memorial Hall, 23 Maple Street, COOROY	Full Access
Nicklin	Federal	Federal State School, 40 Middle Creek Road, FEDERAL	Assisted Access
Nicklin	Kenilworth	Kenilworth State Community College, 3717 Maleny Kenilworth Road, KENILWORTH	Full Access
Nicklin	Kureelpa	Kureelpa Public Hall, 2 - 4 Jewett Road, KUREELPA	Full Access
Nicklin	Mapleton	Mapleton Community Hall, 31 Obi Obi Road, MAPLETON	Full Access
Nicklin	Nambour	Nambour State College-Junior Campus Hall, 70 Coronation Avenue, NAMBOUR	Assisted Access
Nicklin	Nambour West	Nambour Heights Bowls Club, 54 Isabella Avenue, NAMBOUR	Full Access
Nicklin	Palmwoods	Palmwoods State School, 111 Palmwoods-Montville Road, PALMWOODS	Full Access
Nicklin	Woombye	Woombye State School, 95 Pine Grove Road, WOOMBYE	Assisted Access
Nicklin	Yandina	Yandina State School, 48 School Road, YANDINA	Full Access
Ninderry	Bli Bli	Bli Bli State School, 12-38 School Road, BLI BLI	Assisted Access
Ninderry	Buderim North	Lakeshore Community Church of Christ Hall, 1 Lakeshore Avenue, BUDERIM	Full Access
Ninderry	Coolum Beach	Coolum State School, School Road, COOLUM BEACH	Full Access
Ninderry	Coolum Beach North	Coolum Beach Uniting Church Hall, 22-26 Elizabeth Street, COOLUM BEACH	Full Access
Ninderry	Diddillibah	Diddillibah Community Hall, 658 Diddillibah Road, DIDDILLIBAH	Full Access
Ninderry	Eumundi	Eumundi State School, 22 Caplick Way, EUMUNDI	Full Access
Ninderry	Forest Glen	Sunshine Coast Grammar School, 372 Mons Road, FOREST GLEN	Assisted Access
Ninderry	Kuluin	Kuluin State School, 41-67 Tallow Wood Drive, KULUIN	Full Access
Ninderry	Peregian Springs	Peregian Springs State School, 191 The Avenue, PEREGIAN SPRINGS	Full Access
Ninderry	Yandina	Yandina State School, 48 School Road, YANDINA	Full Access
Noosa	Boreen Point	Lake Cootharaba Sailing Club, 24 Boreen Parade, BOREEN POINT	Assisted Access
Noosa	Cooran	Cooran State School, 31 James Street, COORAN	Full Access
Noosa	Kin Kin	Kin Kin School of Arts Hall, 50 Main Street, KIN KIN	Full Access
Noosa	Noosa Junction	Sunshine Beach State School, 105 Ben Lexen Drive, SUNSHINE BEACH	Full Access
Noosa	Noosaville	Noosa Baptist Church, 1 Lake Weyba Drive, NOOSAVILLE	Full Access
Noosa	Noosaville West	Good Shepherd Lutheran Church, 115 Eumundi Road, NOOSAVILLE	Assisted Access
Noosa	Peregian Beach	Peregian Beach Community Kindergarten, 13 Rufous Street, PEREGIAN BEACH	Full Access
Noosa	Pomona	Pomona Memorial School of Arts Hall, 6 Reserve Street, POMONA	Full Access
Noosa	Tewantin	Tewantin State School, Goodwin Street, TEWANTIN	Full Access
Noosa	Tinbeerwah	Tinbeerwah Hall, 863 Sunrise Road, TINBEERWAH	Full Access
Nudgee	Banyo East	Earnshaw State College, Cnr Earnshaw and Tufnell Roads, NUDGE	Full Access
Nudgee	Boondall	Boondall State School, Sandgate Road, BOONDALL	Full Access
Nudgee	Chermside East	Centrepont Church Hall, 240 Hamilton Road, CHERMSIDE	Full Access
Nudgee	Northgate Central	Northgate State School, 128 Amelia Street, NORTHGATE	Assisted Access
Nudgee	Nudgee	Nudgee School of Arts, 61 Hayden Street, NUDGE	Full Access
Nudgee	Nundah	Nundah State School, 41 Bage Street, NUNDAH	Full Access
Nudgee	Nundah East	St Paul's Lutheran Church Hall, Cnr Buckland Road & Atthow Parade, NUNDAH	Assisted Access
Nudgee	Nundah North	St Francis of Assisi Anglican Church Hall, Cnr Cameron & Cavendish Streets, NUNDAH	Full Access
Nudgee	Taigum	Taigum State School Hall, 266 Handford Road, TAIGUM	Full Access
Nudgee	Virginia	Virginia State School, Cnr Sandgate Road & Jeffers Street, VIRGINIA	Full Access
Oodgeroo	Amity Point	Amity Point Community Hall, 18 Ballow Street, AMITY POINT	Full Access
Oodgeroo	Birkdale	Birkdale State School, 74 Agnes Street, BIRKDALE	Full Access
Oodgeroo	Cleveland	Cleveland District State High School Assembly Hall, Smith Street, CLEVELAND	Full Access
Oodgeroo	Cleveland Central	Cleveland State School, 85-103 Queen Street, CLEVELAND	Full Access
Oodgeroo	Dunwich	Dunwich State School, 37 Bingle Road, DUNWICH	Assisted Access
Oodgeroo	Ormiston	Ormiston State School, 82-110 Gordon Street, ORMISTON	Full Access
Oodgeroo	Point Lookout	Point Lookout Bowls Club, 75 Dickson Way, POINT LOOKOUT	Full Access
Oodgeroo	Thornlands	Thornlands State School, South Street, THORNLANDS	Full Access
Oodgeroo	Wellington Point	Trinity Uniting Church, 47 Marlborough Road, WELLINGTON POINT	Full Access
Oodgeroo	Wellington Point West	Wellington Point State High School, Anson Road, WELLINGTON POINT	Full Access
Pine Rivers	Bray Park	Bray Park State School, 5 Hopetoun Street, BRAY PARK	Full Access
Pine Rivers	Bray Park West	Bray Park State High School, 27-37 Lavarack Road, BRAY PARK	Assisted Access
Pine Rivers	Closeburn	Cedar Creek Public Hall, 2 Andrew Road, CLOSEBURN	No Access
Pine Rivers	Dayboro	Dayboro State School, 58 McKenzie Street, DAYBORO	Assisted Access
Pine Rivers	Mount Nebo	Mount Nebo State School, 1918 Mt Nebo Road, MOUNT NEBO	Assisted Access
Pine Rivers	Samford	Samford Village Community Church, 44 Mount Glorious Road, SAMFORD VILLAGE	Assisted Access
Pine Rivers	Samford Village	Samford Community Hub Hall and Meeting Room 3, 2204 Mount Samson Road, SAMFORD VALLEY	Full Access
Pine Rivers	Strathpine	Pine Rivers State High School, Gympie Road, STRATHPINE	Assisted Access
Pine Rivers	Strathpine West	Strathpine West State School, 16-20 Garbala Drive, STRATHPINE	Full Access
Pine Rivers	Warner	Genesis Christian College, 10 Youngs Crossing Road, BRAY PARK	Full Access
Pumicestone	Banksia Beach	Banksia Beach State School, 133 Sunderland Drive, BANKSIA BEACH	Assisted Access
Pumicestone	Beachmere	Beachmere State School, 24-58 James Road, BEACHMERE	Full Access
Pumicestone	Bellara	Bribie Island Volunteer Marine Rescue, 4 Marine Parade, BELLARA	Full Access
Pumicestone	Bongaree	Bribie Island Recreation Hall, 156 First Avenue, BONGAREE	Full Access
Pumicestone	Caboollure North	Pumicestone State School, 75 Cottrill Road, CABOOLLURE	Full Access
Pumicestone	Donnybrook	Donnybrook Community Hall, Cnr Alice & Edith Streets, DONNYBROOK	Assisted Access
Pumicestone	Ningi	Ningi Community Hall, 1320 Bribie Island Road, NINGI	Full Access
Pumicestone	Sandstone Point	Sandstone Point Community and Sports Complex Hall, 202 Bestmann Road East, SANDSTONE POINT	Assisted Access
Pumicestone	Toorbul	Toorbul Community Hall, 158 Esplanade, TOORBUL	Assisted Access
Pumicestone	Woorim	The Surf Club Bribie Island, 1 First Avenue, WOORIM	Full Access
Redcliffe	Clontarf	Clontarf Beach State School Hall, 91-117 Elizabeth Avenue, CLONTARF	Full Access
Redcliffe	Kippa-Ring	Kippa-Ring State School Hall, Korsch Street, KIPPA-RING	Full Access
Redcliffe	Kippa-Ring West	Hercules Road State School, Hercules Road, KIPPA-RING	Full Access
Redcliffe	Margate	Humpybong State School Hall, Ernest Street, MARGATE	Full Access
Redcliffe	Redcliffe South	Redcliffe Senior Citizens Centre, 401 Oxley Avenue, REDCLIFFE	Assisted Access
Redcliffe	Redcliffe TAFE	Redcliffe TAFE, 64-68 Klingner Road, REDCLIFFE	Full Access
Redcliffe	Scarborough	Scarborough State School, Garsden Street, SCARBOROUGH	Full Access

Election day polling booths

Page 12 of 15

State electorate	Polling place name	Full address	Disability access
Redcliffe	Scarborough North	Scarborough Masonic Centre, 72 Seaville Avenue, SCARBOROUGH	Full Access
Redcliffe	Woody Point	Holy Cross Catholic Parish Hall, Cnr Collins Street & Victoria Avenue, WOODY POINT	Full Access
Redcliffe	Woody Point South	Peninsula Presbyterian Church, 18A Hawthorne St, Woody Point Qld 4019	Assisted Access
Redlands	Bay View Thornlands	Bay View State School, 77 Ziegenfusz Road, THORNLANDS	Full Access
Redlands	Coochiemudlo Island	Coochiemudlo Island Community Hall, 346 Victoria Parade South, COOCHIEMUDLO ISLAND	Assisted Access
Redlands	Lamb Island	Lamb Island Community Hall, 125-133 Lucas Drive, LAMB ISLAND	Assisted Access
Redlands	Macleay Island	Macleay Island Progress Association Hall, 26-30 Russell Terrace, MACLEAY ISLAND	Full Access
Redlands	Redland Bay	Redland Bay Community Hall, 7-9 Weinam Street, REDLAND BAY	Full Access
Redlands	Russell Island	Russell Island Recreation Hall, 1 Alison Crescent, RUSSELL ISLAND	Assisted Access
Redlands	Thornlands	Thornlands State School, South Street, THORNLANDS	Full Access
Redlands	Victoria Point	Shop A06 Victoria Point Lakeside Shopping Centre, Bunker Road, VICTORIA POINT	Full Access
Redlands	Victoria Point Central	Victoria Point Community Hall, 140a Link Road, VICTORIA POINT	Full Access
Redlands	Victoria Point South	Victoria Point State High School, 93-131 Benfer Road, VICTORIA POINT	Full Access
Rockhampton	Allenstown	Allenstown State School Assembly Hall, 13-33 Upper Dawson Road, ALLENTOWN	Full Access
Rockhampton	Berserker	Berserker Street State School, 128-140 Berserker Street, BERSERKER	Assisted Access
Rockhampton	Emmaus	Emmaus College Hall, 362 Yaamba Road, NORMAN GARDENS	Full Access
Rockhampton	Glenmore	Glenmore State High School, Cnr Bruce Highway and Farm Street, KAWANA	Full Access
Rockhampton	Gracemere	Gracemere Community Centre, 6 Barry Street, GRACEMERE	Full Access
Rockhampton	Gracemere South	Waraburra State School, 55 Johnson Road, GRACEMERE	Full Access
Rockhampton	Lakes Creek	Lakes Creek State School, 445 Paterson Street, LAKES CREEK	Full Access
Rockhampton	Mount Archer	Mount Archer State School, 242 Thozet Road, KOONGAL	Full Access
Rockhampton	North Rockhampton	North Rockhampton State High School, 302-308 Berserker Street, NORTH ROCKHAMPTON	Full Access
Rockhampton	Park Avenue	Park Avenue State School Hall, 27 Tung Yeen Street, PARK AVENUE	Full Access
Rockhampton	Rockhampton South	Rockhampton State High School, 1 Campbell Street, WANDAL	Full Access
Rockhampton	West Rockhampton	Crescent Lagoon State School, 101-109 North Street Extended, WEST ROCKHAMPTON	Full Access
Sandgate	Bracken Ridge	Bracken Ridge Uniting Church, 7 Pellinore Road, BRACKEN RIDGE	Full Access
Sandgate	Bracken Ridge East	Bracken Ridge State School, Denham Street, BRACKEN RIDGE	Assisted Access
Sandgate	Bracken Ridge West	Norris Road State School Hall, Pritchard Place, BRACKEN RIDGE	Full Access
Sandgate	Brighton	Brighton State School Sports Hall, 2 North Road, BRIGHTON	Full Access
Sandgate	Brighton South	Nashville State School Hall, Cnr Douglas & Baskerville Streets, Brighton	Assisted Access
Sandgate	Deagon	Sandgate District State High School Hall, 41 Braun Street, DEAGON	Full Access
Sandgate	Fitzgibbon	Fitzgibbon Community Centre, 545 Roghan Road, FITZGIBBON	Full Access
Sandgate	Sandgate	Sandgate State School Hall, Keogh Street, SANDGATE	Assisted Access
Sandgate	Shorncliffe	Shorncliffe State School After School Care Centre, Cnr Signal Row & Yundah Street, SHORNCLEFFE	Assisted Access
Sandgate	Taigum	Taigum State School Hall, 266 Handford Road, TAIGUM	Full Access
Scenic Rim	Aratula	Aratula State School, 41 Elizabeth Street, ARATULA	Full Access
Scenic Rim	Beaudesert	Gallagher Centre - St Mary's Catholic Primary School, 1 Bromelton Street, BEAUDESERT	Full Access
Scenic Rim	Beaudesert East	Beaudesert State School, 17 Tina Street, BEAUDESERT	Full Access
Scenic Rim	Beechmont	Beechmont State School, 1922 Beechmont Road, BEECHMONT	Full Access
Scenic Rim	Boonah	Boonah Cultural Centre - Heritage Room, 3 High Street, BOONAH	Assisted Access
Scenic Rim	Canungra	Canungra State School, 5-9 Christie Street, CANUNGRA	Assisted Access
Scenic Rim	Grandchester	Grandchester State School, 35 School Road, GRANDCHESTER	Full Access
Scenic Rim	Harrisville	Harrisville State School, 17 Hall Street, HARRISVILLE	Full Access
Scenic Rim	Hillview	Hillview Memorial Hall, 20 Widgee Creek Road, HILLVIEW	Assisted Access
Scenic Rim	Jimboomba	Jimboomba State School, Mt Lindesay Highway, JIMBOOMBA	Full Access
Scenic Rim	Kalbar	Kalbar State School, 48 George Street, KALBAR	Full Access
Scenic Rim	Kerry	Kerry Memorial Hall, 1488 Kerry Road, KERRY	Assisted Access
Scenic Rim	Kooralbyn	Kooralbyn Community Centre, 79 Ogilvie Place, KOORALBYN	Assisted Access
Scenic Rim	Mount Alford	Mount Alford State School, 942 Reckumpilla Street, MOUNT ALFORD	Full Access
Scenic Rim	Mutdapilly	Mutdapilly State School, 4 Mutdapilly-Churchbank Weir Road, MUTDAPILLY	Assisted Access
Scenic Rim	North Tamborine	Vonda Youngman Cultural Centre, 2-4 Knoll Road, NORTH TAMBORINE	Full Access
Scenic Rim	Peak Crossing	Peak Crossing State School, 1323 Ipswich-Boonah Road, PEAK CROSSING	Full Access
Scenic Rim	Rathdowney	Rathdowney State School, 141-155 Mt Lindesay Highway, RATHDOWNEY	Full Access
Scenic Rim	Roadvale	Roadvale State School, 111 Roadvale Road, ROADVALE	Assisted Access
Scenic Rim	St Bernard	St Bernard State School, 1-19 School Road, MOUNT TAMBORINE	Full Access
Scenic Rim	Tamborine	Tamborine Memorial Hall, 2760 Waterford-Tamborine Road, TAMBORINE	Full Access
Scenic Rim	Warrill View	Warrill View State School, 7-19 Ipswich Street, WARRILL VIEW	Full Access
Scenic Rim	Willowbank	Amberley Girl Guides Hut, 21 Wellington Rise, WILLOWBANK	Full Access
Scenic Rim	Woodhill	Woodhill Hall, 6098 Mt Lindesay Highway, WOODHILL	Full Access
South Brisbane	Dutton Park	Dutton Park State School Hall, 112 Annerley Road, DUTTON PARK	Assisted Access
South Brisbane	Hill End	St Francis of Assisi Church Hall, 47 Dornoch Terrace, WEST END	Assisted Access
South Brisbane	Kangaroo Point	Kangaroo Point Uniting Church Hall, 46 Linton Street, KANGAROO POINT	Full Access
South Brisbane	South Brisbane	Brisbane State High School, Cnr Vulture & Ernest Streets, SOUTH BRISBANE	Full Access
South Brisbane	Stones Corner	The Little Kings Movement for the Handicapped, Cnr Carl & O'Keefe Streets, WOOLLOONGABBA	Full Access
South Brisbane	Vulture Street	St Paul's Anglican Church Hall, 554 Vulture Street, EAST BRISBANE	Full Access
South Brisbane	West End	West End State School, 24 Vulture Street, WEST END	Full Access
South Brisbane	Woolloongabba	Nazareth Lutheran Church Hall, 12 Hawthorne Street, WOOLLOONGABBA	Full Access
Southern Downs	Allora	Allora Senior Citizens Building, 18 Drayton Street, ALLORA	Full Access
Southern Downs	Amiens	Amiens State School, 1337 Amiens Road, AMIENS	Full Access
Southern Downs	Applethorpe	Applethorpe State School, 2557 New England Highway, APPLETHORPE	Full Access
Southern Downs	Ballandean	Ballandean State School, 7 Bents Road, BALLANDEAN	Full Access
Southern Downs	Broadwater	Broadwater State School, 638 Texas Road, BROADWATER	Full Access
Southern Downs	Cecil Plains	Cecil Plains State School, 41-47 Taylor Street, CECIL PLAINS	Full Access
Southern Downs	Dalveen	Dalveen Hall, 38 Pine Crescent, DALVEEN	Full Access
Southern Downs	Glen Aplin	Glen Aplin State School, 54 Mount Stirling Road, GLEN APLIN	Full Access
Southern Downs	Goomburra	Goomburra Town Hall, 17 Inverramsay Road, GOOMBURRA	Assisted Access
Southern Downs	Goondiwindi	St Mary's School Centenary Centre, 26 Brisbane Street, GOONDIWINDI	Full Access
Southern Downs	Inglewood	MacIntyre Sports Centre, Chilcott Street, INGLEWOOD	Assisted Access
Southern Downs	Killarney	Killarney Senior Citizens Hall, 11 Ailanthus Street, KILLARNEY	Full Access
Southern Downs	Leyburn	Leyburn State School, 34 Peter Street, LEYBURN	Full Access

Election day polling booths

Page 13 of 15

State electorate	Polling place name	Full address	Disability access
Southern Downs	Maryvale	Maryvale State School, 81 Taylor Street, MARYVALE	Assisted Access
Southern Downs	Massie	Deuchar Massie Hall, 12 Massie Bony Mountain Road, MASSIE	Full Access
Southern Downs	Millmerran	Millmerran State School, 19 Simmons Street, MILLMERRAN	Full Access
Southern Downs	Murrays Bridge	Murray's Bridge State School, 1378 Warwick-Killarney Road, MURRAYS BRIDGE	Full Access
Southern Downs	Pratten	Pratten Hall, 101 White Street, PRATTEN	Assisted Access
Southern Downs	Stanthorpe	St Paul's Parish Hall, 2 Corundum Street, STANTHORPE	Full Access
Southern Downs	Talwood	Talwood Community Centre, 14 Main Street, TALWOOD	Full Access
Southern Downs	Texas	Texas Sports Complex, Middleton Street, TEXAS	Full Access
Southern Downs	The Summit	The Summit State School, 34 Taggart's Road, THE SUMMIT	Assisted Access
Southern Downs	Toobeah	Toobeah Kindergarten & Children's Centre, Cnr Barwon Highway & Minnel Road, TOOBEAH	Assisted Access
Southern Downs	Wallangarra	Wallangarra State School, 50 Callandoon Street, WALLANGARRA	Full Access
Southern Downs	Warwick	Warwick Indoor Recreation and Aquatic Centre, 29 Palmerin Street, WARWICK	Assisted Access
Southern Downs	Warwick East	Warwick East State School, 45 Fitzroy Street, WARWICK	Full Access
Southern Downs	Warwick West	Warwick West State School, 17 George Street, WARWICK	Full Access
Southern Downs	Yangan	Yangan School of Arts, 7-9 King Street, YANGAN	Assisted Access
Southern Downs	Yelarbon	Yelarbon State School, 17 Eena Street, YELARBON	Full Access
Southport	Ashmore	Aquinas College, 1 Edmund Rice Drive, SOUTHPORT	Full Access
Southport	Ashmore West	Trinity Lutheran College - Cotlew Street Campus, 251 Cotlew Street, ASHMORE	Assisted Access
Southport	Bellevue Park	Bellevue Park State School, 20-24 Sapium Road, ASHMORE	Full Access
Southport	Benowa	Benowa State High School, Mediterranean Drive, BENOWA	Full Access
Southport	Keebra Park	Enrich Early Education, 29 Coolibah Street, SOUTHPORT	Full Access
Southport	Southport East	Southport Community Centre, 6 Lawson Street, SOUTHPORT	Full Access
Southport	Southport North	Southport State High School, Brooke Avenue, SOUTHPORT	Full Access
Southport	Southport West	Salvation Army Gold Coast Temple Hall, 157 Wardoo Street, SOUTHPORT	Full Access
Springwood	Chatswood Hills	Chatswood Hills State School, 21-35 Raleigh Street, SPRINGWOOD	Full Access
Springwood	Daisy Hill	Daisy Hill State School, 20-50 Daisy Hill Road, DAISY HILL	Assisted Access
Springwood	Eight Mile Plains	Eight Mile Plains State School, 480 Underwood Road, EIGHT MILE PLAINS	Assisted Access
Springwood	Kimberley Park	Kimberley Park State School, 6 Floret Street, SHAILER PARK	Assisted Access
Springwood	Mount Cotton	Mount Cotton State School, 1246 Mount Cotton Road, MOUNT COTTON	Assisted Access
Springwood	Rosedale South	Rosedale South State School, 15-37 Wendron Street, ROCHEDALE SOUTH	Full Access
Springwood	Shailer Park	Shailer Park State High School, Leaf Street, SHAILER PARK	Assisted Access
Springwood	Springwood Central	Springwood Central State School, 26-34 Dennis Road, SPRINGWOOD	Full Access
Springwood	Springwood North	Springwood State High School, 202 Springwood Road, SPRINGWOOD	Full Access
Stafford	Chermside East	Centrepont Church Hall, 240 Hamilton Road, CHERMSIDE	Full Access
Stafford	Chermside South	Chermside Kedron Community Church, cnr Rode & Gympie Roads, KEDRON	Full Access
Stafford	Chermside West	Craigslea State High School Auditorium, 685 Hamilton Road, CHERMSIDE WEST	Full Access
Stafford	Grange	Wilston Scout Den, 72 Sellheim Street, GRANGE	Full Access
Stafford	Kedron	Kedron State School, Leckie Road, KEDRON	Assisted Access
Stafford	Kedron West	Little Flower Church Hall, Cnr Wayland Street & Turner Road, KEDRON	Full Access
Stafford	Newmarket	Newmarket State School, 15 Banks Street, NEWMARKET	Assisted Access
Stafford	Somerset Hills	Somerset Hills State School, 233 Kitchener Road, STAFFORD HEIGHTS	Full Access
Stafford	Stafford	Stafford State School, 314 Stafford Road, STAFFORD	Full Access
Stafford	Stafford Heights	Stafford Heights State School, 95 Redwood Street, STAFFORD HEIGHTS	Full Access
Stafford	Stafford West	Our Lady Queen of Apostles Church Hall, 10 Thuruna Street and Appleby Road, STAFFORD	Full Access
Stafford	Wilston	Wilston State School, 11 Primrose Street, THE GRANGE	No Access
Stretton	Calamvale	Calamvale Community College, 11 Hamish Street, CALAMVALE	Full Access
Stretton	Eight Mile Plains West	Warrigal Road State School, 314 Warrigal Road, EIGHT MILE PLAINS	Assisted Access
Stretton	Kuraby	Kuraby State School, 1523 Beenleigh Road, KURABY	Full Access
Stretton	Runcorn	Runcorn State School, 646 Beenleigh Road, SUNNYBANK	Assisted Access
Stretton	Runcorn East	Runcorn State High School, 132 Hill Road, RUNCORN	Assisted Access
Stretton	Runcorn Heights	Runcorn Heights State School, 200 Nemies Road, RUNCORN HEIGHTS	Assisted Access
Stretton	Stretton	Stretton State College (Illaweena Campus), 226 Illaweena Street, STRETTON	Full Access
Stretton	Sunnybank Hills	Sunnybank Hills State School, 77 Symons Road, SUNNYBANK HILLS	Assisted Access
Surfers Paradise	Benowa	Benowa State High School, Mediterranean Drive, BENOWA	Full Access
Surfers Paradise	Broadbeach	Broadbeach State School, 1-19 Alexandra Avenue, BROADBEACH	Assisted Access
Surfers Paradise	Broadbeach Waters	Broadbeach Senior Citizens Centre, 23 T E Peters Drive, BROADBEACH WATERS	Full Access
Surfers Paradise	Evandale	Gold Coast City Council Chambers, 135 Bundall Road, BUNDALL	Assisted Access
Surfers Paradise	Isle of Capri	Surfers Paradise State School, 42 St Andrews Avenue, ISLE OF CAPRI	Full Access
Surfers Paradise	Main Beach	Main Beach Pavilion, MacArthur Parade, MAIN BEACH	Full Access
Surfers Paradise	Mermaid Waters	Newlife Gold Coast, 4 Greenwich Court, ROBINA	Full Access
Surfers Paradise	Robina North	St Vincent's Catholic Primary School - Casey Hall, 22-50 Fairway Drive, CLEAR ISLAND WATERS	Full Access
Surfers Paradise	Surfers Paradise	The Cosmopolitan, Lot 13/3142 Surfers Paradise Boulevard, SURFERS PARADISE	Assisted Access
Theodore	Coomera	Coomera State School, Beattie Road, COOMERA	Full Access
Theodore	Helensvale	Helensvale State School, 8 Lindfield Road, HELENSVALE	Full Access
Theodore	Helensvale North	Helensvale State High School, 243 Discovery Drive, HELENSVALE	Assisted Access
Theodore	Oxenford	Oxenford State School, 90 Michigan Drive, OXENFORD	Full Access
Theodore	Pacific Pines	Pacific Pines Primary School, 47-67 Santa Isobel Boulevard, PACIFIC PINES	Full Access
Theodore	Pacific Pines North	Jubilee Primary School, 34 Manra Way, PACIFIC PINES	Full Access
Theodore	Studio Village	Studio Village Community Centre, 87 Village Way, OXENFORD	Full Access
Theodore	Upper Coomera	Highland Reserve State School, 570 Reserve Road, UPPER COOMERA	Assisted Access
Theodore	Upper Coomera North	Upper Coomera State College, 137 Reserve Road, UPPER COOMERA	Full Access
Thuringowa	Condon	Thuringowa State High School, Vickers Road South, CONDON	Assisted Access
Thuringowa	Heatley	Heatley State School, Cnr Mill Drive & Fulham Road, HEATLEY	Full Access
Thuringowa	Kelso	Kelso State School, Yvette Street, KELSO	Full Access
Thuringowa	Kirwan	Kirwan State School, 21 Burnda Street, KIRWAN	Assisted Access
Thuringowa	Kirwan East	Greenwood Park Sporting Complex, 290 Thuringowa Drive, KIRWAN	Full Access
Thuringowa	Kirwan South	Kirwan State High School, 64 Hudson Street, KIRWAN	Assisted Access
Thuringowa	Rasmussen	Rasmussen State School, 19 Allambie Lane, RASMUSSEN	Full Access
Thuringowa	Weir	Weir State School, 592 Ross River Road, KIRWAN	Full Access
Thuringowa	Willows	The Willows State School, Cnr Sandstone Drive & Bilberry Street, KIRWAN	Full Access

Election day polling booths

Page 14 of 15

State electorate	Polling place name	Full address	Disability access
Toohey	Coopers Plains	Coopers Plains State School, 61 Orange Grove Road, COOPERS PLAINS	Full Access
Toohey	Eight Mile Plains	Eight Mile Plains State School, 480 Underwood Road, EIGHT MILE PLAINS	Assisted Access
Toohey	Eight Mile Plains West	Warrigal Road State School, 314 Warrigal Road, EIGHT MILE PLAINS	Assisted Access
Toohey	Macgregor	Macgregor State High School, 29 Blackwattle Street entry via Gate 3 Wadley St, MACGREGOR	Assisted Access
Toohey	Macgregor West	Macgregor State School, 370 McCullough Street, MACGREGOR	Full Access
Toohey	Moorooka	Moorooka State School, 1 Sherley Street, MOOROOKA	Full Access
Toohey	Moorooka West	St Brendan's Church Hall, 27 Hawtree Street, MOOROOKA	Assisted Access
Toohey	Robertson	Robertson State School, 640 Musgrave Road, ROBERTSON	Full Access
Toohey	Rocklea	Rocklea State School, 19 Elmes Road, ROCKLEA	Full Access
Toohey	Runcorn	Runcorn State School, 646 Beenleigh Road, SUNNYBANK	Assisted Access
Toohey	Salisbury	Salisbury State School Hall, Lillian Avenue, SALISBURY	Assisted Access
Toohey	Sunnybank	Sunnybank State High School, Gager Street, SUNNYBANK	Assisted Access
Toowoomba North	Fairview Heights	Fairview Heights State School, 75 McDougall Street, TOOWOOMBA	Full Access
Toowoomba North	Harlaxton	Harlaxton State School, 110 Ruthven Street, TOOWOOMBA	Assisted Access
Toowoomba North	Highfields	Highfields State School, 10459 New England Highway, HIGHFIELDS	Full Access
Toowoomba North	Highfields North	Highfields State Secondary College, 10 O'Brien Road, HIGHFIELDS	Full Access
Toowoomba North	Mount Lofty	Toowoomba State High School - Multi Purpose Centre, Stuart Street, TOOWOOMBA	Full Access
Toowoomba North	Newtown	Newtown State School, 24 Albert Street, TOOWOOMBA	Full Access
Toowoomba North	Rockville	Rockville State School, 3 Holberton Street, NORTH TOOWOOMBA	Assisted Access
Toowoomba North	The Range	Fairholme College, 40 Wirra Wirra Street, TOOWOOMBA	Full Access
Toowoomba North	Toowoomba East	Toowoomba East State School, Cnr Arthur & Mary Streets, TOOWOOMBA	Full Access
Toowoomba North	Toowoomba North	Toowoomba West Special School, 26 Gladstone Street, NEWTOWN	Full Access
Toowoomba North	Wilsonton	Wilsonton State School Hall, 429 Bridge Street, WILSONTON	Full Access
Toowoomba North	Wilsonton East	Sacred Heart Primary School Toowoomba, 263 Tor Street, WILSONTON	Full Access
Toowoomba South	Centenary Heights North	Centenary Heights State High School, 60 Ramsay Street, CENTENARY HEIGHTS	Assisted Access
Toowoomba South	Darling Heights	Darling Heights State School, 45 Wuth Street, TOOWOOMBA	Full Access
Toowoomba South	Gabbinar	Gabbinar State School, 189 Stenner Street, TOOWOOMBA	Assisted Access
Toowoomba South	Glenvale	Glenvale State School, 224 Glenvale Road, TOOWOOMBA	Assisted Access
Toowoomba South	Harristown	Harristown State High School, 341 - 367 South Street, TOOWOOMBA	Full Access
Toowoomba South	Middle Ridge	Middle Ridge State School, 203 Spring Street, TOOWOOMBA	Full Access
Toowoomba South	Rangeville	Rangeville State School, 32A High Street, TOOWOOMBA	Full Access
Toowoomba South	Rangeville North	St Joseph's College Toowoomba - MacKillop Centre, Crown Street, TOOWOOMBA	Assisted Access
Toowoomba South	Toowoomba West	Good Shepherd Lutheran Church, 23 Glenvale Road, HARRISTOWN	Assisted Access
Townsville	Arcadia	Magnetic Island Bowls Club, 18 Marine Parade, ARCADIA	Assisted Access
Townsville	Belgian Gardens	Belgian Gardens State School, 43 Potts Street, BELGIAN GARDENS	Full Access
Townsville	Currajong	Currajong State School, 140 Palmerston Street, CURRAJONG	Full Access
Townsville	Cutheringa	St Peter's Anglican Church Hall, Cnr Ralston & Leigh Streets, WEST END	Full Access
Townsville	Garbutt	Garbutt State School, 76 Chandler Street, GARBUTT	Full Access
Townsville	Hermit Park	Hermit Park State School, Cnr Surrey & Sussex Streets, HYDE PARK	Assisted Access
Townsville	Hermit Park South	Corcoran Park Netball Association, 111 Queens Road, HERMIT PARK	Assisted Access
Townsville	Mount Louisa	Brothers Townsville Football Club - High Vista Park, 488 Bayswater Road, MOUNT LOUISA	Full Access
Townsville	Nelly Bay	Magnetic Island State School, 10-16 Mandalay Avenue, NELLY BAY	Full Access
Townsville	North Ward	Townsville Central State School, 4-6 Warburton Street, NORTH WARD	Assisted Access
Townsville	Palm Island	PCYC Palm Island, Mango Avenue, PALM ISLAND	Assisted Access
Townsville	Pimlico	Pimlico State High School, 55-77 Fulham Road, PIMLICO	Full Access
Townsville	Railway Estate	Railway Estate State School, 39 Railway Avenue, RAILWAY ESTATE	No Access
Townsville	South Townsville	Townsville South State School, 78 Tully Street, SOUTH TOWNSVILLE	Full Access
Traeger	Charters Towers	Goldfields Cricket Club, 12 York Street, CHARTERS TOWERS	Assisted Access
Traeger	Charters Towers Central	Charters Towers Central State School, 39-47 High Street, CHARTERS TOWERS	Full Access
Traeger	Charters Towers North	Richmond Hill State School, 36-42 Baker Street, CHARTERS TOWERS	Assisted Access
Traeger	Cloncurry	Cloncurry Shire Memorial Hall, 37 Scarr Street, CLONCURRY	Full Access
Traeger	Croydon	Doris Casey Hall, 21 Brown Street, CROYDON	Assisted Access
Traeger	Doomadgee	Doomadgee LPO, 275 Sharpe Street, DOOMADGEE	Assisted Access
Traeger	Georgetown	Georgetown State School, 20 High Street, GEORGETOWN	Full Access
Traeger	Happy Valley	Happy Valley State School, 25-31 Brilliant Street, HAPPY VALLEY	Assisted Access
Traeger	Healy	Healy State School, 5-9 Thomson Road, MOUNT ISA	Assisted Access
Traeger	Hughenden	Hughenden RSL Hall, 17 Flinders Street, HUGHENDEN	Full Access
Traeger	Julia Creek	McKinlay Shire Council Civic Centre, 29 Burke Street, JULIA CREEK	Assisted Access
Traeger	Kalkadoon	QCWA Mount Isa Copper City Hall, 3 Isa Street, MOUNT ISA CITY	No Access
Traeger	Karumba	Karumba Civic Centre, 156 Walker Street, KARUMBA	Full Access
Traeger	Mornington Island	Mornington Island PCYC, 122 Lardil Street, GUNUNA	Full Access
Traeger	Mount Isa	Mount Isa Central State School, 49 Miles Street, MOUNT ISA	Assisted Access
Traeger	Normanton	Normanton Shire Hall, 99 Landsborough Street, NORMANTON	Assisted Access
Traeger	Pentland	Pentland State School, Gilmore Street, PENTLAND	Assisted Access
Traeger	Ravenswood	Ravenswood State School, 30-40 Elphinstone Street, RAVENSWOOD	Full Access
Traeger	Richmond	Richmond Shire Hall, Supper Room, 50 Goldring Street, RICHMOND	Full Access
Traeger	Soldiers Hill	Barkly Highway State School, 3-17 Bougainville Street, SOLDIERS HILL	Assisted Access
Traeger	Sunset	Sunset State School, 30 Abel Smith Parade, MOUNT ISA	Assisted Access
Warrego	Augathella	Augathella State School, Cavanagh Street, AUGATHELLA	Assisted Access
Warrego	Bollon	Bollon State School, 60 Main Street, BOLLON	Assisted Access
Warrego	Charleville	Charleville Town Hall, Wills Street, CHARLEVILLE	Full Access
Warrego	Condamine	Condamine State School, Kennedy Street, CONDAMINE	Full Access
Warrego	Cunnamulla	Paroo Shire Hall, Cnr Stockyard & Jane Streets, CUNNAMULLA	Full Access
Warrego	Dalby	Dalby State School - Kavney Hall, Jimbour Street, DALBY	Full Access
Warrego	Dalby North	Our Lady of the Southern Cross College, 2 Nicholson Street, DALBY	Full Access
Warrego	Dalby South	Dalby South State School, Cnr Bunya & Hogan Streets, DALBY	Full Access
Warrego	Dalby West	Dalby Church of Christ Hall, 49 Moreton Street, DALBY	Assisted Access
Warrego	Dirranbandi	Dirranbandi P-10 State School, Jane Street, DIRRANBANDI	Full Access
Warrego	Dulacca	Dulacca State School, North Road, DULACCA	Full Access
Warrego	Injune	Injune Library, 32 Hutton Street, INJUNE	Full Access

Election day polling booths

Page 15 of 15

State electorate	Polling place name	Full address	Disability access
Warrego	Kaimkillenbun	Kaimkillenbun State School Library, Messenger Street, KAIMKILLENBUN	Assisted Access
Warrego	Kogan	Kogan Community Centre, High Street, KOGAN	Assisted Access
Warrego	Meandarra	Meandarra State School, Sara Street, MEANDARRA	Full Access
Warrego	Mitchell	Mitchell Shire Hall, 2 - 6 Cambridge Street, MITCHELL	Full Access
Warrego	Morven	Morven State School, Cnr Warrego Highway & West Street, MORVEN	Full Access
Warrego	Mungindi	Mungindi Hospital Conference Room, 86-90 Barwon Street, MUNGINGI	Full Access
Warrego	Quilpie	Quilpie State College, Cnr Boonkai & Chulungra Streets, QUILPIE	Full Access
Warrego	Roma	RSL Roma Sub-Branch Hall, 19-21 Quintin Street, ROMA	Full Access
Warrego	Roma South	Roma State College - Junior Campus, 28 Bowen Street, ROMA	Assisted Access
Warrego	St George	St George State School Hall, 20-40 Grey Street, ST GEORGE	Full Access
Warrego	Surat	Surat State School, 55 Robert Street, SURAT	Assisted Access
Warrego	Tara	Tara Shire State College, 22 Binnie Street, TARA	Full Access
Warrego	Thallon	Thallon State School, 15 Henry Street, THALLON	Full Access
Warrego	Thargomindah	Thargomindah State School, 1 Dowling Street, THARGOMINDAH	Full Access
Warrego	Wallumbilla	Wallumbilla State School, 22 High Street, WALLUMBILLA	Assisted Access
Waterford	Bethania	Bethania Community Centre, 88-118 Station Road, BETHANIA	Assisted Access
Waterford	Eight Mile Plains	Eight Mile Plains State School, 480 Underwood Road, EIGHT MILE PLAINS	Assisted Access
Waterford	Logan Reserve	Logan Reserve State School, 369 School Road, LOGAN RESERVE	Assisted Access
Waterford	Loganholme	Loganholme State School, 12 Wandilla Crescent, LOGANHOLME	Full Access
Waterford	Loganlea	Loganlea State High School, 16-22 Neridah Street, LOGANLEA	Full Access
Waterford	Mabel Park	Mabel Park State High School, 72-116 Paradise Road, SLACKS CREEK	Full Access
Waterford	Marsden	Marsden State High School, 106-130 Muchow Road, WATERFORD WEST	Assisted Access
Waterford	Meadowbrook	TAFE Logan Campus, 50-68 Armstrong Road, MEADOWBROOK	Assisted Access
Waterford	Waterford	Canterbury College Events Centre, High Road, WATERFORD	Full Access
Waterford	Waterford West	Waterford West State School, 3-15 John Street, WATERFORD WEST	Full Access
Whitsunday	Airlie Beach	PCYC Whitsunday, 2489 Shute Harbour Road, AIRLIE BEACH	Full Access
Whitsunday	Bloomsbury	Bloomsbury State School, 8545 Bruce Highway, BLOOMSBURY	Full Access
Whitsunday	Bucasia	Bucasia State School, 76 Kemp Street, BUCASIA	Full Access
Whitsunday	Calen	Calen District State College, 38 McIntyre Street, CALEN	Full Access
Whitsunday	Cannonvale Beach	Whitsunday Christian College, 26 Paluma Road, CANNONVALE	Full Access
Whitsunday	Coningsby	Coningsby State School, 1312 Bruce Highway, CONINGSBY	Assisted Access
Whitsunday	Eimeo	Mackay Northern Beaches State High School, 30 Rosewood Drive, RURAL VIEW	Full Access
Whitsunday	Farleigh	Farleigh State School, 1 Chidlow Street, FARLEIGH	No Access
Whitsunday	Hamilton Island	Hamilton Island Resort, Resort Drive , HAMILTON ISLAND	Full Access
Whitsunday	Kuttabul	Hampden State School, 2880 Bruce Highway, KUTTABUL	Full Access
Whitsunday	Proserpine	Proserpine Whitsunday Masonic Lodge, 29 Chapman Street, PROSERPINE	Full Access
Whitsunday	Seaforth	Seaforth Community Hall, 3 Prince Charles Avenue, SEAFORTH	Full Access
Woodridge	Berrinba East	Berrinba East State School, 165 Bardon Road, BERRINBA	Full Access
Woodridge	Browns Plains	Browns Plains State School, 1-29 Mayfair Drive, BROWNS PLAINS	Full Access
Woodridge	Burrowes	Burrowes State School, 41-69 Third Avenue, MARSDEN	Full Access
Woodridge	Crestmead	Crestmead State School, 27-61 Augusta Street, CRESTMEAD	Full Access
Woodridge	Heritage Park	Yugumbir State School, 163-189 Vansittart Road, REGENTS PARK	Full Access
Woodridge	Kingston	Groves Christian College, 12 Velorum Drive, KINGSTON	Full Access
Woodridge	Marsden	Marsden State High School, 106-130 Muchow Road, WATERFORD WEST	Assisted Access
Woodridge	Regents Park	Regents Park State School, 42-60 Emerald Drive, REGENTS PARK	Full Access
Woodridge	Woodridge	Woodridge State High School, 323 Wembley Road, WOODRIDGE	Full Access
Woodridge	Woodridge East	Harris Fields State School Assembly Hall, 10 - 38 Smith Road, WOODRIDGE	Full Access
Woodridge	Woodridge North	Woodridge North State School, 3-11 Arthur Street, WOODRIDGE	Full Access

Declared institution locations

Page 1 of 8

State electorate	Facility name	Full address
Algester	Algester Lodge Nursing Home	117 Dalmeny Street, ALGESTER
Algester	Arcare Parkinson	20 Bufalino Street, PARKINSON
Algester	Bolton Clarke Carrington	16 Blairmount Street, PARKINSON
Algester	Brig-O-Doon Residential Aged Care Acacia Ridge	6 Oswin Street, ACACIA RIDGE
Algester	Opal Calamvale Parklands	8 Raffin Crescent, CALAMVALE
Aspley	Carseldine Greens Community Care	40 Raynbird Place, CARSELDINE
Aspley	John Wesley Gardens	19 Halsmere Street, GEEBUNG
Aspley	PM Aged Care	1929 Gympie Road, BALD HILLS
Aspley	Regis Aspley	141 Albany Creek Road, ASPLEY
Aspley	Rockpool Carseldine	56 Plaza Place, CARSELDINE
Aspley	St Vincent's Care Carseldine	736 Beams Road, CARSELDINE
Bancroft	Arcare North Lakes	65 Endeavour Boulevard, NORTH LAKES
Bancroft	BlueCare Nazarene Residential Aged Care	25-39 Higgs Street, ROTHWELL
Bancroft	Burpengary Manor Aged Care	135 Buckley Road, BURPENGARY EAST
Bancroft	North Lakes Terrace Care Community	2 North Lakes Drive, NORTH LAKES
Bancroft	Palm Lake Care Deception Bay	42-46 Bay Avenue, DECEPTION BAY
Bancroft	Seabrook McKenzie Aged Care Group	15-29 Bonton Avenue, DECEPTION BAY
Bancroft	Sir James Terrace	11 Stamp Street, DECEPTION BAY
Barron River	Caravonica Waters Infin8care	15-17 Lake Placid Road, CARAVONICA
Barron River	Kewarra Aged Care	110-124 Cottesloe Drive, KEWARRA BEACH
Barron River	Regis Redlynch	15 Short Street, REDLYNCH
Bonney	Arcare Parkwood	2 Woodlands Way, PARKWOOD
Bonney	BlueCare Labrador Gardens	83 Muir Street, LABRADOR
Bonney	BlueCare Woodlands Lodge Residential Aged Care	29 Melbourne Road, ARUNDEL
Bonney	Broadwater Grove Care Community	55 Worendo Street, SOUTHPORT
Bonney	Estia Health Southport	40 William Street, SOUTHPORT
Bonney	Harbour Quays Aged Care	36 Compass Drive, BIGGERA WATERS
Bonney	Ozcare Labrador Keith Turnbull Place	52 Imperial Parade, LABRADOR
Bonney	Ozcare Parkwood Gardens	100 Usher Avenue, LABRADOR
Bonney	TriCare Labrador Aged Care Residence	71 Brighton Street, BIGGERA WATERS
Broadwater	501 Care Centre	501 Pine Ridge Road, BIGGERA WATERS
Broadwater	Arcare Hope Island	10 Halcyon Way, HOPE ISLAND
Broadwater	Arcare Sanctuary Manors	38 Caseys Road, HOPE ISLAND
Broadwater	Bupa Runaway Bay	376 Pine Ridge Road, RUNAWAY BAY
Broadwater	Lions Haven for the Aged	9 Pendratt Parade, HOPE ISLAND
Broadwater	Paradise Lakes Care Centre	360 Oxley Drive, RUNAWAY BAY
Broadwater	TriCare Bayview Place Nursing Centre	86 Bayview Street, RUNAWAY BAY
Buderim	Bolton Clarke The Ormsby	112 Burnett Street, BUDERIM
Buderim	Buderim Views Aged Care	383 Mooloolaba Road, BUDERIM
Buderim	Immanuel Gardens Retirement Village - The Terraces	10 Magnetic Drive, BUDERIM
Buderim	Immanuel Gardens Retirement Village - Vista	10 Magnetic Drive, BUDERIM
Buderim	Regis Sippy Downs	94 University Way, SIPPY DOWNS
Bulimba	Arcare Seven Hills	41 Griffith Place, SEVEN HILLS
Bulimba	BlueCare Carina Aged Care Facility	Blue Gum Building, 455 Richmond Road, CARINA
Bulimba	Regis Bulimba	50 Brisbane Street, BULIMBA
Bulimba	St Vincent's Care Carina	141 Fursden Road, CARINA
Bundaberg	BlueCare Pioneer Lodge and Gardens	Cnr Barolin and Heaps Street, BUNDABERG
Bundaberg	BlueCare Riverlea ACF	1 River Terrace, MILLBANK
Bundaberg	Bolton Clarke Fairways	59 Hanbury Street, BUNDABERG NORTH
Bundaberg	Carinity Kepnock Grove	28 Jocusen Street, KEPNOCK
Bundaberg	Gracehaven Aged care	71 Dr Mays Road, SVENSSON HEIGHTS
Bundaberg	Meilene Residential Aged Care	2 Meilene Street, KALKIE
Bundaberg	TriCare Bundaberg Aged Care Residence	12 F E Walker Street, KEPNOCK
Bundamba	Riverview Gardens Aged Care Centre	25 Endeavour Road, RIVERVIEW
Burdekin	Bolton Clarke Cunningham Villas	1 Tollington Road, BOWEN
Burdekin	Murroona Gardens	West Lane, BOWEN
Burdekin	Regis Ayr	9a-27a Chippendale Street, AYR
Burdekin	Regis Home Hill	121-141 Tenth Avenue, HOME HILL

Declared institution locations

Page 2 of 8

State electorate	Facility name	Full address
Burleigh	Ozcare Ozanam Villa Burleigh Heads	20 Matilda Street, BURLEIGH HEADS
Burleigh	Sandbrook Assisted Aged Care	10 Executive Drive, BURLEIGH WATERS
Burleigh	St Andrews Aged Care	2 Sullivan Road, TALLEBUDGERA
Burnett	Forest View Childers	4 Morgan Street, CHILDERS
Burnett	Palm Lake Care Bargara	55 Wearing Road, BARGARA
Cairns	BlueCare Hollingsworth Elders Village	269-277 Hartley Street, PORTSMITH
Cairns	Bolton Clarke Farnorha	257-281 Lyons Street, WESTCOURT
Cairns	Bupa Aged Care Cairns	52- 58 Swallow Street, MOOROOBOOL
Cairns	Edge Hill Orchards	15 Oregon Street, MANOORA
Cairns	Eureka - new horizons retirement village	60-66 ishmael Road, EARLVILLE
Cairns	Mercy Place Cairns (Bethlehem)	257 Gatton Street, WESTCOURT
Cairns	Regis Aged Care Whitfield	82-120 McManus Street, WHITFIELD
Callide	Carinya Miles	6 Wallen Street, MILES
Callide	Churches of Christ Kolan Gardens	6c Mulgrave Street, GIN GIN
Callide	Eidsvold MPHS	115 Cracow Road, EIDSVOLD
Callide	Illoura Village	24-30 Zeller Street, CHINCHILLA
Callide	Ridgehaven Retirement Complex	32 Stuart Street, MONTO
Callide	Taralga Retirement Village Inc.	93 High Street, JANDOWAE
Callide	Central and Upper Burnett District Home For The Aged	46 Capper Street, GAYNDAH
Caloundra	BlueCare Caloundra - Aminya	10 West Terrace, CALOUNDRA
Caloundra	BlueCare Caloundra - Waroona Gardens Hostel	10 West Terrace, CALOUNDRA
Caloundra	Bolton Clarke Centaur Retirement Aged Care	21 West Terrace, CALOUNDRA
Caloundra	Caloundra Place Care Community	4 Lyon Street, DICKY BEACH
Caloundra	Dicky Beach Aged Care Facility	55 Coolum Street, DICKY BEACH
Caloundra	Glasshouse Views Bolton Clarke	96 Peachester Road, BEERWAH
Caloundra	Rockpool Pelican Waters	17 Spitfire Banks Drive, PELICAN WATERS
Caloundra	St Mary's Aged Care	31 Verdon Street, PELICAN WATERS
Capalaba	BlueCare Nandeebie Aged Care Facility	87 Winchester Road, ALEXANDRA HILLS
Capalaba	Buckingham Gardens Aged Care Facility	8 Buckingham Street, ALEXANDRA HILLS
Capalaba	CapellaBay	260 Old Cleveland Road East, CAPALABA
Capalaba	MiCare Prins Willem Alexander Lodge	62 Collingwood Road, BIRKDALE
Capalaba	Sylvan Woods Aged Care	500 Old Cleveland Road East, BIRKDALE
Chatsworth	Lorocco Carindale Aged Care Facility	40 Scrub Road, CARINDALE
Chatsworth	Regis Camp Hill	15 Orwell Street, CAMP HILL
Clayfield	Carinity Clifford House	44 Jimbour Street, WOOLLOOWIN
Clayfield	Portofino Aged Care Hamilton	101 Allen Street, HAMILTON
Clayfield	Regis Lutwyche	10 Perry Street, LUTWYCHE
Condamine	Aged Care Service Crows Nest	8 Grace Street, CROWSNEST
Condamine	Beauaraba Living Pittsworth	10 Weale Street, PITTSWORTH
Condamine	Clifton Community Health Services	20 Norman Street, CLIFTON
Condamine	Crows Lodge	13 Creek Street, CROWS NEST
Condamine	Dr EAF McDonald Nursing Home	6 Fitzpatrick Street, OAKEY
Cook	Hopevale Aged Care Facility	1 Thiele Street, HOPEVALE
Cook	Kowanyama HACC Aged Care Centre	Cnr Pindi & Ogimburngk Streets, KOWANYAMA
Cook	Kubirri Aged Care Mossman	49 Johnston Road, MOSSMAN
Cook	Mareeba Aged Care facility	7 Macrae Street, MAREEBA
Cook	Ozcare Port Douglas	Martin Scullett Drive, FOUR MILE BEACH
Cook	Star of the Sea Elders Village	121 Waiben Esplanade, THURSDAY ISLAND
Coomera	Arcare Pimpama	2 Halcyon Drive, PIMPAMA
Coomera	Pimpama Tri Care	4/6 Anembo Avenue, PIMPAMA
Cooper	Regis Aged Care The Gap	6 Kilbowie Street, THE GAP
Cooper	TriCare Ashgrove	31 Nathan Avenue, ASHGROVE
Cooper	Woodlands Aged Care & NDIS Services	34 Free Street, NEWMARKET
Currumbin	BlueCare Elanora Pineshaven Aged Care Facility	17 Applecross Way, ELANORA
Currumbin	BlueCare Kirrahaven	24 Coolangatta Road, COOLANGATTA
Currumbin	Bolton Clarke Galleon Gardens	126-138 Galleon Way, CURRUMBIN
Currumbin	Bupa Tugun	6 Croft Court, TUGUN
Currumbin	Kirra Beach Care Community	6-10 Ocean Street, KIRRA BEACH

Declared institution locations

Page 3 of 8

State electorate	Facility name	Full address
Curumbin	Tallyhaven Hostel	54 Dudgeon Drive, TALLEBUDGERA
Everton	Estia Health Albany Creek	55 Fahey's Road, ALBANY CREEK
Ferny Grove	Bellevue Care Centre	53 Linkwood Drive, FERNYHILLS
Ferny Grove	Keperra Sanctuary	998 Samford Road, KEPERRA
Ferny Grove	Moonah Park Aged Care Service	28 Blaker Road, MITCHELTON
Ferny Grove	Regis Aged Care Ferny Grove	39 Lanita Road, FERNY GROVE
Ferny Grove	St Vincent's Aged Care Mitchelton	60 Church Road, MITCHELTON
Ferny Grove	St Vincent's Care Services Mitchelton	46 church Road, MITCHELTON
Gaven	Adventist Retirement Plus (Melody Park)	261 Gilston Road, NERANG
Gaven	Homesteads Aged Care Service Nerang	64 Billabirra Crescent, NERANG
Gladstone	Bindaree Care Centre Sundale Ltd	1 Beacon Avenue, BOYNE ISLAND
Gladstone	BlueCare Edenvue	41 Glen Eden Drive, GLADSTONE
Gladstone	Eureka Care Communities Gladstone	8 Wicks Street, NEW AUCKLAND
Gladstone	New Auckland Place	18 Wicks Street, NEW AUCKLAND
Glass House	Beaumont Care Wamuran	60 Ziviani Road, WAMURAN
Glass House	Woodford Manor	12-14 Margaret Street, WOODFORD
Glass House	BlueCare Maleny (Erowal)	1274 Landsborough Road, MALENY
Greenslopes	Casa D'amore	34 Park Street, COORPAROO
Greenslopes	Coorparoo Aged Care	388 Cavendish Road, COORPAROO
Greenslopes	Holland Park Aged Care	21 Birdwood Road, HOLLAND PARK
Greenslopes	Southern Cross Care Duhig Village	85 Seville Road, HOLLAND PARK
Gregory	Avalon Aged Care Facility	126 Borilla Street, EMERALD
Gregory	Barcoo Living Multi Purpose Service	2A Coronation Drive, BLACKALL
Gympie	Calvary Gympie Views	30 Barter Street, GYMPIE
Gympie	Cooinda Aged Care	2 Cooinda Street, GYMPIE
Gympie	Grevillea Gardens	23 Ramsey Road, GYMPIE
Gympie	Residency By Dillons Tin Can Bay	26 Coral Trout Drive, TIN CAN BAY
Gympie	St Vincent's Care Services Gympie	29 Bligh Street, GYMPIE
Hervey Bay	Baycrest Aged Care Residential Facility - Bolton Clarke	99 Doolong Road, PIALBA
Hervey Bay	Fair Haven Aged Care Service Hervey Bay	130 Pantlins Lane, URRAWEEN
Hervey Bay	Kirami Residential Aged Care Facility	12 Banksia Street, POINT VERNON
Hervey Bay	Masters Lodge	33 Jensen Drive, URRAWEEN
Hervey Bay	Ozcare Hervey Bay	35 Davis Drive, KAWUNGAN
Hervey Bay	Parklands Aged Care Hervey Bay	74 Emerald Park Way, URANGAN
Hervey Bay	Point Vernon Nursing Centre	193 The Esplanade, POINT VERNON
Hervey Bay	Torbay Lifestyles and Care	43 Exeter Street, HERVEY BAY
Hill	Carinya Home for the Aged	1 Mazlin Street, ATHERTON
Hill	Ozcare Malanda	Turnbull Road, MALANDA
Hill	Tully Nursing Home Inc	13 Bryant Street, TULLY
Hill	Warrina Innisfail	Warrina Street, GOONDI HILL
Hinchinbrook	Arcare North Shore	77 Main Street, BURDELL
Hinchinbrook	BlueCare Bluehaven Aged Care Facility	58 Cassady Street, INGHAM
Hinchinbrook	Churches of Christ in Qld - Rockingham ACS	40 Jamieson Street, CARDWELL
Hinchinbrook	Churches of Christ QLD Palms Aged Care Service	59 Sir Arthur Fadden Parade, INGHAM
Hinchinbrook	Ozcare Magdalene Villa	9 Stone River Road, TREBONNE
Inala	Forest Lake Lodge	12 Tewantin Way, FOREST LAKE
Inala	Oxley Grove	276 Blunder Road, DURACK
Ipswich	Bolton Clarke Milford Grange	32a Grange Road, EASTERN HEIGHTS
Ipswich	Carinity Colthup Manor	39 Thorn Street, IPSWICH
Ipswich	Christine Court Assisted Living	13-21 Christine Street, NORTH BOOVAL
Ipswich	Infin8care Ipswich	43 South Street, IPSWICH
Ipswich	Nowlanvil Aged Care Facility	205-215 Ripley Road, FLINDERS VIEW
Ipswich	Southern Cross Care Raceview - St Mary's	129 Wildey Street, RACEVIEW
Ipswich	Villa Maria Eastern Heights	33B Robertson Road, EASTERN HEIGHTS
Ipswich West	Brassall Village Aged Care Facility	9 Charles Street, BRASSALL
Ipswich West	Bundaleer Lodge Nursing Home	114 Holdsworth Road, NORTH IPSWICH
Ipswich West	Cabanda Care Inc	59 John Street, ROSEWOOD
Kawana	Adventist Retirement Plus Little Mountain	64 Sunset Drive, LITTLE MOUNTAIN

Declared institution locations

Page 4 of 8

State electorate	Facility name	Full address
Kawana	Arcare Birtinya	14 Waterside Retreat, BIRTINYA
Kawana	BlueCare Warana Beachwood Aged Care Facility	124 Nicklin Way, WARANA
Kawana	Churches of Christ Little Mountain Residential Aged Care	211 Parklands Boulevard, LITTLE MOUNTAIN
Kawana	IRT Woodlands Care Facility	22 Lacebark Street, MERIDAN PLAINS
Kawana	Kawana Waters Care Community	1 Reflection Crescent, BIRTINYA
Kawana	Kawana Waters Tricare	90 Nicklin Way, KAWANA
Kawana	Ozcare Caroline Chisholm	28 Saffron Drive, CURRIMUNDI
Kawana	Palm Lake Care Little Mountain	95 Village Way, LITTLE MOUNTAIN
Kawana	Southern Cross Care Caloundra	57 Village Way, LITTLE MOUNTAIN
Keppel	Bolton Clarke Sunset Ridge	44 Svendsen Road, ZILZIE
Keppel	Capricorn Adventist Retirement Plus	150 Old Rockhampton Road, YEPPOON
Keppel	Capricorn Aged Care Facility	26 Magpie Avenue, YEPPOON
Keppel	North Rockhampton Nursing Centre	691-711 Norman Road, NORTH ROCKHAMPTON
Kurwongbah	Narangba Aged Care	23 Young Rd, NARANGBA
Kurwongbah	Opal Burpengary Gardens	149-163 Rosehill Drive, BURPENGARY
Kurwongbah	Pinewoods Age Care	260 Francis Road, LAWNTON
Lockyer	BlueCare Glenwood	49 Main Street, LOWOOD
Lockyer	Karinya Place	26 Samuel Street, LAIDLEY
Lockyer	Regis Gatton	22 Dawson Drive, GATTON
Lockyer	Tabeel Aged Care	27 Ambrose Street, LAIDLEY
Logan	Clive Burdeu Aged Care Service Hillcrest	46 Middle Road, HILLCREST
Logan	Jimboomba Community Aged Care	21 East Street, JIMBOOMBA
Logan	Regis Greenbank	271 Middle Road, GREENBANK
Logan	St Paul De Chartres Residential Aged Care	12 Fedrick Street, BORONIA HEIGHTS
Lytton	BlueCare Wynnum	166 Sibley Road, WYNNUM WEST
Lytton	EM Tooth Memorial Home	162 Oceana Terrace, MANLY
Lytton	Janoah Gardens	11 Audell Street, MANLY WEST
Lytton	Nazareth Care	272 Wynnum North Road, WYNNUM
Lytton	Regis Wynnum	261 Preston Road, WYNNUM
Macalister	BlueCare Carbrook Wirunya Aged Care Facility	559-581 Beenleigh-Redland Bay Road, CARBROOK
Macalister	Edens Landing Residential Aged Care Facility	20 Loane Drive, EDENS LANDING
Macalister	Jimbelunga Nursing Centre	259 River Hills Road, EAGLEBY
Macalister	Palm Lake Care Mt Warren	33 Mt Warren Boulevard, MT WARREN
Macalister	Woodbeck Village	1 Woodbeck Street, BEENLEIGH
Mackay	BlueCare Homefield Aged Care Facility	87-95 George Street, MACKAY
Mackay	Glenella Care	35 Davey Street, GLENELLA MACKAY
Mackay	Good Shepherd Lodge Ltd	15 McIntyre Street, EAST MACKAY
Mackay	Ozcare Mackay - St Elizabeth Villa	15 Charlotte Street, WEST MACKAY
Mackay	Resthaven on Quarry	10 Sands Terrace, NORTH MACKAY
Mackay	St Francis of Assisi Home for the Aged	Dupuy Street, WEST MACKAY
Maiwar	Anglicare Southern Queensland - St John's Home for Men	1 Exmouth Street, TOOWONG
Maiwar	Berlasco Aged Care	150 Central Avenue, INDOOROOPIILLY
Maiwar	St Vincent's Care Services - St Pauls Villa Bardon	59 Main Avenue, BARDON
Mansfield	Esida & Esida Lodge Nursing Home	79 Foxglove Street, MOUNT GRAVATT EAST
Mansfield	Garden City Aged Care Services	33 Tryon Street, UPPER MT GRAVATT
Mansfield	TriCare Mount Gravatt Aged Care Residence	20 Somerfield Street, UPPER MOUNT GRAVATT
Mansfield	Tricare Upper Mount Gravatt	20 Agay Street, BRISBANE
Mansfield	Wishart Gardens	14 Glasford Street, WISHART
Maroochydore	Arcare Maroochydore	54 Dalton Drive, MAROOCHYDORE
Maroochydore	Bolton Clarke Tantula Rise	96 Tantula Road West, ALEXANDRA HEADLANDS
Maroochydore	Estia Health Maroochydore	2-6 Amity Avenue, MAROOCHYDORE
Maroochydore	Estia Health Mount Coolum	15 Suncoast Beach Drive, MOUNT COOLUM
Maroochydore	Estia Health Pacific Paradise	26 Menzies Drive, PACIFIC PARADISE
Maroochydore	Estia Health Twin Waters	190 Ocean Drive, TWIN WATERS
Maroochydore	Regis Aged Care Maroochydore	33 Allora Drive, MAROOCHYDORE
Maroochydore	St Vincent's Care Maroochydore	37 Baden Powell Street, MAROOCHYDORE
Maryborough	Bolton Clarke Chelsea	110 Tooley Street, MARYBOROUGH
Maryborough	Fair Haven Aged Care Maryborough	15 Morning Street, MARYBOROUGH

Declared institution locations

Page 5 of 8

State electorate	Facility name	Full address
Maryborough	Groundwater Lodge	165 Arnaud Street, GRANVILLE
Maryborough	Maryborough Community Aged Care	15 lindah Road East, TINANA
Maryborough	Yaralla Place	2 Winston Noble Drive, MARYBOROUGH
McConnel	Bupa New Farm	193 Moray Street, NEW FARM
McConnel	Carinity Hilltop	23 Rochester Terrace, KELVIN GROVE
McConnel	Herston Lodge	129 Butterfield Street, HERSTON
McConnel	Ozcare Palm Lodge	424 Bowen Terrace, NEW FARM
McConnel	Villa Maria Fortitude Valley	171 St Pauls Terrace, BRISBANE
Mermaid Beach	Calvary Robina Rise	54 Scottsdale Drive, ROBINA
Mermaid Beach	Opal Varsity Rise	12 Lake Street, VARSITY LAKES
Mermaid Beach	The Terraces	74 University Drive, VARSITY LAKES
Mermaid Beach	Tricare Mermaid Beach Aged Care Residence	2424 Gold Coast Highway, MERMAID BEACH
Miller	Regis Chelmer	35 Victoria Avenue, CHELMER
Miller	Tricare Annerley	421 Annerley Road, ANNERLEY
Mirani	Mount Morgan MPHS	Black Street, MOUNT MORGAN
Mirani	Nanyima Aged Care	61 Alexandra Street, MIRANI
Mirani	Ozcare Sarina Aged	18-32 Hoey Street, SARINA
Moggill	BlueCare Kenmore	129 Brookfield Road, KENMORE HILLS
Moggill	Bolton Clarke Fairview Aged Care Facility	2603 Moggill Road, PINJARRA HILLS
Moggill	Carinity Aged Care - Brookfield Green	139 Gold Creek Road, BROOKFIELD
Moggill	The Salvation Army The Cairns Aged Care Centre	730 Moggill Road, CHAPEL HILL
Morayfield	Arcare Aged Care Caboolture	51-57 Manley Street, CABOOLTURE
Morayfield	Bolton Clarke Fernhill RAC	81-103 King Street, CABOOLTURE
Morayfield	Morayfield Grove Care Community	69-71 Caboolture River Road, MORAYFIELD
Morayfield	New Direction Care	41 Lotus Avenue, BELLMEER
Morayfield	Regis Aged Care Caboolture	65 Mewett Street, CABOOLTURE
Morayfield	St Paul's Lutheran Aged Care	10-44 Tomlinson Road, CABOOLTURE
Morayfield	Sunnymeade Park Aged Care Community	362-376 King Street, CABOOLTURE
Mount Ommaney	Bakhita Villa	169 Seventeen Mile Rocks Road, OXLEY
Mount Ommaney	Bethesda Caring Centre	29 Grace Street, CORINDA
Mount Ommaney	Jindalee Nursing Centre	22 Endeavour Street, MOUNT OMMANEY
Mount Ommaney	Sinnamon Village Community for the Aged	620 Seventeen Mile Rocks Road, SINNAMON PARK
Mount Ommaney	St Vincents Care Services Corinda	20 Menin Road, CORINDA
Mudgeeraba	Allity Villa Serena	2 Easthill Drive, ROBINA
Mudgeeraba	Bupa Merrimac	3 Glenhaven Court, MERRIMAC
Mudgeeraba	Estia Health Mudgeeraba	21-25 Old Coach Road, MUDGEERABA
Mudgeeraba	HillView Care Merrimac	239 Gooding Drive, MERRIMAC
Mudgeeraba	Merrimac Park Private Care	50 Macadie Way, MERRIMAC
Mulgrave	Bupa Mt Sheridan	40-48 Progress Road, WHITE ROCK
Mulgrave	Infin8care Edmonton Gardens	5 Bruce Highway, EDMONTON
Mulgrave	Pyramid Residential Care Centre	65 Cairns Road, GORDONVALE
Mundingburra	Carinity Fairfield Grange	27-33 Kokoda Street, IDALIA
Mundingburra	Loreto Nursing Home	20-24 Fulham Road, PIMLICO
Mundingburra	Ozcare Villa Vincent	2 Acacia Street, MUNDINGBURRA
Mundingburra	St Vincent's Aged Care Townsville	291 Angus Smith Drive, DOUGLAS
Mundingburra	The Good Shepherd Home	565 University Road, ANNANDALE
Murrumba	BlueCare Kallangur Pilgrim Aged Care Facility	40 Narangba Road, KALLANGUR
Murrumba	Bolton Clarke Inverpine	54 Ogg Road, MURRUMBA DOWNS
Murrumba	Maranatha Aged Care	1582 Anzac Avenue, KALLANGUR
Murrumba	Peninsula Palms Aged & Community Services	77 Morris Road, ROTHWELL
Murrumba	Seabrae Manor Aged Care	21 Buchanan Street, ROTHWELL
Murrumba	Seasons Mango Hill	28 Akuna Way, MANGO HILL
Nanango	Alkira retirement village	2 Charles Street, TOOGOOLOWAH
Nanango	BlueCare South Burnett	43 Windsor Circle, KINGAROY
Nanango	Forest View Residential Care Facility	80 Scott Street, WONDAI
Nanango	Ny-Ku Byun Elders Village	Fisher Street, CHERBOURG
Nanango	Orana Lutheran Services	24 McDiarmid Street, KINGAROY
Nanango	Southern Cross Care Castra Murgon	2 Cooper Street, MURGON

Declared institution locations

Page 6 of 8

State electorate	Facility name	Full address
Nanango	Sundale Aloaka Care Centre	52 Taylor Street, KILCOY
Nicklin	Bowder Care Centre, Sundale	35 Doolan Street, NAMBOUR
Nicklin	Estia Health Nambour	27 Glenbrook Drive, NAMBOUR
Nicklin	Glenbrook RACF	4 Jack Street, NAMBOUR
Nicklin	James Grimes Care Centre	35 Doolan Street, NAMBOUR
Nicklin	Kabara	20 Topaz Street, COOROY
Nicklin	Palmwoods Care Centre	61 Jubilee Drive, PALMWOODS
Nicklin	Rod Voller Care Centre	98 Windsor Road, BURNSIDE
Nicklin	Woombye C.A.R.E.	26 Redmonds Road, WOOMBIE
Ninderry	BlueCare Bli Bli	20 Lefoes Road, BLI BLI
Ninderry	Coolum Beach Care Centre	4 Wembley Road, COOLUM BEACH
Ninderry	Regis Aged Care Kuluin	354 Main Road, KULUIN
Ninderry	St Mary's Aged Care Coolum Beach	17 Magenta Drive, COOLUM BEACH
Noosa	Arcare Noosaville	52 Goodchap Street, NOOSAVILLE
Noosa	Calvary Health Care	119 Moorindil Street, TEWANTIN
Noosa	NoosaCare Inc	186 Cooroy Noosa Road, TEWANTIN
Noosa	Ozcare Noosa	80 Cooyar Street, NOOSA HEADS
Nudgee	Mercy Community Aged Care Services, Bethesda	131 Queens Road, NUDGE
Nudgee	Mercy Community Aged Care Services, Emmaus Aged Care	131 Queens Road, NUDGE
Nudgee	Mercy Community Aged Care Services, Mary Damian	131 Queens Road, NUDGE
Nudgee	Residential Transition Care - Ashworth House	25 Kolberg Street, ZILLMERE
Nudgee	Zion Aged Care	24 Union Street, NUNDAH
Oodgeroo	Bolton Clarke Moreton Shores	90 King Street, THORNLANDS
Oodgeroo	Cleveland Gardens Lodge	66 Bainbridge Street, ORMISTON
Oodgeroo	Infin8care Cleveland	162 Bay Street, CLEVELAND
Oodgeroo	Nareeba Moopi Moopi Pa	28 Dickson Way, DUNWICH
Oodgeroo	Redland Residential Care	3 Weippin Street, CLEVELAND
Oodgeroo	Regis Birkdale	25 Macgregor Drive, BIRKDALE
Oodgeroo	Seaton Place aged care	111 Smith Street, CLEVELAND
Pine Rivers	Anam Cara Wesley Mission Brisbane	52 Lavarack Road, BRAY PARK
Pumicestone	Bribie Cove	199-213 Goodwin Drive,
Pumicestone	Churches of Christ Residential Aged Care Bribie Island	12-40 Foley Street, BONGAREE
Pumicestone	Palm Lake Care Beachmere	145 Bishop Road, BEACHMERE
Redcliffe	BallyCara Aged Care Facility Hibernian Nursing Home	Oyster Point Esplanade, SCARBOROUGH
Redcliffe	Beaumont Care Clontarf	39 Baringa Street, CLONTARF
Redcliffe	Beaumont care Kippa-Ring	111 George Street, KIPPA RING
Redcliffe	BlueCare Redcliffe Aged Care Facility	91 Anzac Avenue, Sutton Building, REDCLIFFE
Redcliffe	Cooinda House	60 George Street, KIPPA RING
Redcliffe	Lodges On George	109 George Street, KIPPA RING
Redcliffe	Ozanam Villa Clontarf Aged Care Facility	159 King Street, CLONTARF
Redcliffe	Waimarie Aged Care & Pensioner Accommodation	26 Alfred Street, WOODY POINT
Redlands	Adventist Retirement Plus Victoria Point	571 Cleveland Redland Bay Road, VICTORIA POINT
Redlands	BlueCare Yarrabee Aged Care Facility	61-71 Peel Street, REDLAND BAY
Redlands	Marebello	537 Cleveland Redland Bay Road, VICTORIA POINT
Rockhampton	Benevolent Living	60 West Street, ROCKHAMPTON
Rockhampton	Bethany Nursing	75 Ward Street, THE RANGE
Rockhampton	Carinity Shalom	121 Maloney Street, NORTH ROCKHAMPTON
Rockhampton	Eventide Home Rockhampton	97 Campbell Street, ROCKHAMPTON
Rockhampton	Gracemere Aged Care Facility	35 Conaghan Street, GRACEMERE
Rockhampton	Leinster Place	3 Pearce Street, PARK AVENUE
Rockhampton	McAuley Place	263 Agnes Street, THEA RANGE
Rockhampton	Prescare Alexandra Gardens	20 Withers Street, NORTH ROCKHAMPTON
Rockhampton	The Salvation Army Bethesda Aged Care Plus	58 Talford Street, ROCKHAMPTON
Sandgate	Anglicare Symes Grove	314 Church Road, TAIGUM
Sandgate	Arcare Taigum	156 Muller Road, TAIGUM
Sandgate	Regis Musgrave and Lucinda	60 Wakefield Street, SANDGATE
Sandgate	St Martin's Nursing Home	304 Roghan Road, TAIGUM
Scenic Rim	Beaumont Care Tamborine Mountain	24 Main Western Road, TAMBORINE MOUNTAIN

Declared institution locations

Page 7 of 8

State electorate	Facility name	Full address
Scenic Rim	Churches of Christ Fassifern Aged Care Service	36 Elliott Road, BOONAH
Scenic Rim	Whiddon Beaudesert Star	14 Brooklands Drive, BEAUDESERT
Scenic Rim	Wongaburra Garden Settlement	210-218 Brisbane Street, BEAUDESERT
South Brisbane	Nazareth Residential Aged Care	23 Hawthorne Street, WOOLLOONGABBA
South Brisbane	Saint Nicholas Hostel	12 - 14 Appel Street, HIGHGATE HILL
South Brisbane	Saint Nicholas Nursing Home	19 Hampstead Road, HIGHGATE HILL
South Brisbane	St Luke's Green	43 Taylor Street, WOLLOONGABBA
South Brisbane	St Vincent's Care Services Kangaroo Point	411 Main Street, KANGAROO POINT
Southern Downs	Akooramak Care of the Older Persons	267-269 Wood Street, WARWICK
Southern Downs	Allora Nursing home	29 Darling Street, ALLORA
Southern Downs	Kaloma Home for the Aged	16 Gough Street, GOONDIWINDI
Southern Downs	Killarney Memorial Aged Care	6 Cedar Street, KILLARNEY
Southern Downs	McLean Care Yallambee	34-40 Margaret Street, MILLMERRAN
Southern Downs	Stanthorpe Aged Care Services	15 Alice Street, STANTHORPE
Southern Downs	The Homestead Aged Care Facility	62 Forde Street, ALLORA
Southern Downs	The Oaks Residential Aged Care Facility	56 Locke Street, WARWICK
Southern Downs	Warwick Aged Care	223 Dragon Street, WARWICK
Southport	Anglicare - ABRI Home for the Aged	37 Bauer Street, SOUTHPORT
Southport	Ashmore Gardens Care Community	100 Wardoo Street, ASHMORE
Southport	De Paul Villa Aged Care	27 Edmund Rice Drive, SOUTHPORT
Southport	Golden Age Aged Care Service Southport	60 Ridgeway Avenue, SOUTHPORT
Southport	Hillview Ashmore	135 Cotlew Street, ASHMORE
Southport	Infin8 Care Ashmore	19 Allunga Avenue, ASHMORE
Southport	Lady Small Haven Aged Care Service	60 Allchurch Avenue, BENOWA
Southport	Marana Gardens Aged Care	10 Ridgeway Avenue, SOUTHPORT
Southport	St Vincent's Care Southport	32 Bauer Street, SOUTHPORT
Southport	The Henley on Broadwater	70 Marine Parade, SOUTHPORT
Springwood	Arcare Springwood	99 Cinderalla Drive, SPRINGWOOD
Springwood	BlueCare Springwood Yurana Aged Care Facility	129 Dennis Road, SPRINGWOOD
Springwood	Springwood Terrace Care Community	266-270 Parfrey Road, SPRINGWOOD
Stafford	Cooper House	930 Gympie Road, CHERMSIDE
Stafford	Emmaus Village, Wesley Mission Queensland	930 Gympie Road, CHERMSIDE
Stafford	Parkview	930 Gympie Road, CHERMSIDE
Stafford	St Marks Aged Care Community	930 Gympie Road, CHERMSIDE
Stafford	Tricare Stafford Lakes Aged Care Residence	682 Rode Road, CHERMSIDE WEST
Stretton	Berrinba Greens Care Community	1-15 Greenfern Drive, BROWNS PLAINS
Stretton	Bethany Christian Care: The Plains	333 Underwood Road, EIGHT MILE PLAINS
Stretton	Bolton Clarke Cazna Gardens	465 Hellawell Road, SUNNYBANK HILLS
Stretton	Carramar ACF	130 Hellawell Road, SUNNYBANK HILLS
Stretton	Southern Cross Care Stretton Gardens	209 Illaweena Street, DREWVALE
Stretton	TriCare Sunnybank Hills Aged Care Residence	330 Jackson Road, SUNNYBANK HILLS
Surfers Paradise	Cypress Gardens Aged Care Residence	Gooding Drive, CLEAR ISLAND WATERS
Theodore	Arcare Helensvale	103 Lindfield Road, HELENSVALE
Theodore	Arcare Helensvale St James	40-44 Helensvale Road, HELENSVALE
Theodore	Magnolia Aged Care	142 Reserve Road, UPPER COOMERA
Thuringowa	Parklands Aged Care Facility	138 Thuringowa Drive, KIRWAN
Thuringowa	Regis Aged Care Kirwan	1 Emerald Street, KIRWAN
Toohey	Arcare Eight Mile Plains	549 Warrigal Road, EIGHT MILE PLAINS
Toohey	Pine Lodge Home for the Aged	18 Balham Road, ROCKLEA
Toohey	Regis Salisbury	279 Lillian Avenue, SALISBURY
Toowoomba North	Carinity Brownesholme	131 Highfields Road, HIGHFIELDS
Toowoomba North	Infin8care Mount Lofty	69 Stuart Street, MOUNT LOFTY
Toowoomba North	Mt Lofty Heights Nursing Home	Stuart Street, MOUNT LOFTY
Toowoomba North	Northridge Salem Aged Care	44 Holberton Street, ROCKVILLE
Toowoomba North	Palm Lake Care Toowoomba	149 Hogg Street, CRANLEY
Toowoomba North	The Brodribb Home	13 Goggs Street, TOOWOOMBA
Toowoomba North	Tricare Nursing Home Toowoomba	15 Curzon Street, MT LOFTY
Toowoomba South	Anglicare Symes Thorpe	69 Stenner Street, TOOWOOMBA

Declared institution locations

Page 8 of 8

State electorate	Facility name	Full address
Toowoomba South	BlueCare Garden Settlement Toowoomba	256 Stenner Street, MIDDLE RIDGE
Toowoomba South	Ozcare Aged Care Facility Glenvale	631 Greenwattle Street, TOOWOOMBA
Toowoomba South	Salem Aged Care	280 Hume Street, TOOWOOMBA
Toowoomba South	St Vincent's Care Services Toowoomba	227 Spring Street, TOOWOOMBA
Toowoomba South	Toowoomba Aged Care Service	885 Ruthven Street, TOOWOOMBA
Toowoomba South	Yukana Retirement Village and Aged Care	258 Spring Street, KEARNEYS SPRING
Toowoomba South	Bolton Clarke Westhaven	55 Arabian Street, HARRISTOWN
Toowoomba South	Bupa Glenvale	357 McDougall Street, GLENVALE
Toowoomba South	Bupa Rangeville	280 MacKenzie Street, RANGEVILLE
Townsville	BlueCare Mount Louisa	489 Bayswater Road, MOUNT LOUISA
Townsville	Bolton Clarke Glendale	435 Dalrymple Road, MOUNT LOUISA
Townsville	Bolton Clarke Rowes Bay Townsville	9 Havana Street, TOWNSVILLE
Townsville	Sandy Boyd Aged Care Hostel	1 Park Road, PALM ISLAND
Traeger	Dalrymple Villa	15 Fraser Street, RICHMOND HILL
Traeger	Eventide Charters Towers	54-78 Dalrymple Road, RICHMOND HILL
Traeger	Eventide RACF	Dalrymple Road, RICHMOND HILL
Traeger	Hughenden Multipurpose Health Service	12 Richmond Hill Drive, HUGHENDEN
Traeger	Injilinj Aged Care	8 Thomson Road, HEALY
Traeger	Richmond Multi-purpose Health Service	1 Gallagher's Drive, RICHMOND
Traeger	The Laura Johnson Home	41 Clarke Street, TOWNVIEW
Warrego	Karingal Nursing Home	1 Hospital Road, DALBY
Warrego	Pinaroo Roma Inc	50-56 Bowen Street, ROMA
Warrego	Tarcoola Tara	2 sara Street, TARA
Warrego	Waroon MPC	72 King Street, CHARLEVILLE
Warrego	Warrawee Aged Care Service	276-296 Alfred Street, ST GEORGE
Warrego	Westhaven Residential Aged Care Facility	Parker Street, ROMA
Waterford	Arcare Logan Reserve	17 Halcyon Way, LOGAN RESERVE
Waterford	Arcare Slacks Creek	8 Janice Street, SLACKS CREEK
Waterford	Bethania Gardens	87-91 Station Road, BETHANIA
Waterford	BlueCare Bethania Haven	67-71 Station Road, BETHANIA
Waterford	Bolton Clarke Talbarra	130-150 Old Logan Village Road, WATERFORD
Waterford	Jeta Gardens	27 Clarendon Avenue, BETHANIA
Waterford	Palm Lake Care Bethania	1 Goodooga Drive, BETHANIA
Whitsunday	Kerrisdale Gardens Aged Care Facility	35 Norwood Parade, BEACONSFIELD
Whitsunday	Proserpine Nursing Home	42 Anzac Road, PROSERPINE
Woodridge	Trinder Park Aged Care	10 Laurel Street, WOODRIDGE

Remote area polling locations

State electorate	Mobile polling locality	Polling location
Cook	Mapoon	Jerry & Ina Hudson Sports & Rec Hall
Cook	Warraber (Sue)	Sports Stadium
Cook	Pormpuraaw	Justice Centre
Cook	Kubin Moa Island	Community Hall
Cook	St Paul's Moa Island	Community Hall
Cook	Kowanyama	Kowanyama Multipurpose Centre & Vehicle (registration 214 EQ5) outside centre
Cook	Saibai	Community Hall
Cook	Mabuiag (Jervis)	Community Hall
Cook	Dauan (Mt Cornwallis)	Community Hall
Cook	Boigu (Talbot)	Community Hall
Cook	Iama (Yam)	Community Hall
Cook	Aurukun	Wo'uw Ko'alam Community Centre
Cook	Mer (Murray)	Community Hall
Cook	Lockhart River	Lockhart River Council Chambers - Boardroom
Cook	Kirriri (Hammond)	Community Hall
Cook	Poruma (Coconut)	Community Hall
Cook	Erub (Darnley)	IKC - TSIRC Office
Cook	Masig (Yorke)	Community Hall
Cook	Badu (Mulgrave)	Community Hall

Appendix G – Communication

Direct communication

Voter information card (front)



Electoral Commission
QUEENSLAND

If undelivered please return to:
GPO BOX 1393 BRISBANE QLD 4001

2024 State General Election
Saturday 26 October

POSTAGE
PAID
AUSTRALIA

It's time to vote! Bring this card with you.



S000000000
JANE CITIZEN
123 SAMPLE STREET
SAMPLE QLD 4000

FR

For more information:

 ecq.qld.gov.au

 1300 881 665

 @ECQInfo

 @electoralcommissionqld


 @electoralcommissionqld




Q12345678

Remember, voting is
COMPULSORY

Voter information card (back)



Electoral Commission
QUEENSLAND

 Your state electorate is


Sample electorate

Your information is current as of 30 September 2024.

Early voting hours are now longer!


Early voting is 8am–6pm from Monday 14 to Friday 25 October 2024.

Scan the QR code to find an early voting centre or visit ecq.qld.gov.au/earlyvoting




Election day voting is 8am–6pm on Saturday 26 October 2024.

Scan the QR code to find a polling booth or visit ecq.qld.gov.au/electiondayvoting




Bring and show

You can vote at any early voting centre




Scan and vote

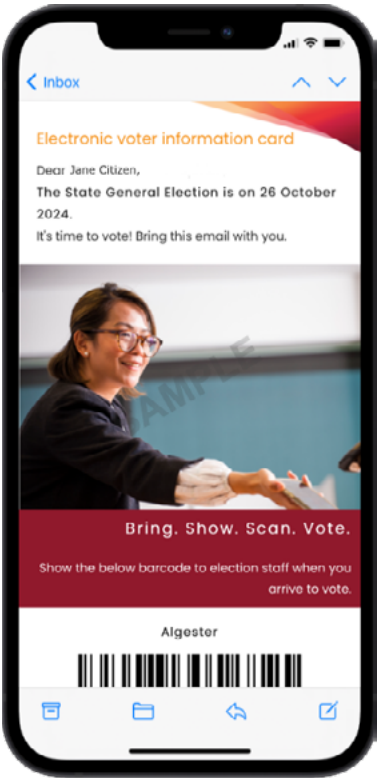
You can vote at any polling booth



Contact us for other voting options. See front for contact details.



Electronic voter information card



SMS



Early voting



Election day voting

Advertising - *Vote on What Counts to You* campaign

Television and online advertising



Outdoor billboard



Social media tiles



Advertising - *STOP and CONSIDER: Election Facts* campaign

Newspaper advertising

Vote ON WHAT COUNTS TO YOU

Plan your vote
Important information to help you take part in the State Election on 26 October 2024.

Vote anywhere in Queensland

If you'll be away during the election, you still need to vote. If you're travelling in Queensland, you can vote early or on election day at any polling place in the State. Or, if you're away from Queensland, vote early before you go or apply for a postal vote.

Vote when it's convenient

It's not always easy to get to a polling booth to vote on election day. So why not vote early? Early voting centres open tomorrow and will remain open until election day from 8am until 6pm every weekday. Vote at any polling place, wherever you are in Queensland.

Number every box

In a state election, you're voting to elect your local Member of Parliament. You'll receive one ballot paper and you'll need to number every box, in the order of your preference. The top of your ballot paper has instructions to help you know what to do.

Remember your voter information card

Enrolled voters will receive a Voter Information Card in the mail. Bring your card along when you vote to get marked off the roll quicker.

Early voting starts tomorrow
State Election 26 October

STOP AND CONSIDER
BEFORE YOU SHARE ONLINE

With the State Election coming up on **26 October**, you're likely to see and hear a lot of things—especially on social media. The ECQ is the expert authority that Queenslanders can trust.

Stop and consider whether the information is factual before you share it.

You can do this by asking yourself "Is it reputable, current, or a scam?"

Electoral Commission QUEENSLAND

Find out more on the ECQ website ecq.qld.gov.au

Authorised by the Electoral Commissioner of Queensland, Brisbane.

Electoral Commission QUEENSLAND

Find out more on the ECQ website ecq.qld.gov.au

Authorised by the Electoral Commissioner of Queensland, Brisbane.

Poster

STOP AND CONSIDER
BEFORE YOU SHARE ONLINE

With the State Election coming up on **26 October**, you're likely to see and hear a lot of things—especially on social media. The ECQ is the expert authority that Queenslanders can trust.

Stop and consider whether the information is factual before you share it.

You can do this by asking yourself "Is it reputable, current, or a scam?"

Electoral Commission QUEENSLAND

Find out more on the ECQ website ecq.qld.gov.au

Authorised by the Electoral Commissioner of Queensland, Brisbane.

Animation



Advertising - Temporary election staff recruitment

Social media advertising and poster – First Nations audiences


You'd look deadly in a democracy vest!

Try a **job** with us on for size.

✓ Learn new skills

✓ Earn extra money


✓ Connect with your community




Join our **team** for the

2024 State general election.

Expressions of Interest are now open.

 Electoral Commission
QUEENSLAND



Scan the QR code to learn more about being a temporary election official.

Social media advertising and poster – Culturally and linguistically diverse audiences

You'd look great in a democracy vest!

Try a **job** with us on for size.

✓ Learn new skills

✓ Earn extra money

✓ Connect with your community




Join our **team** for the

2024 State general election.

Expressions of Interest are now open.

 Electoral Commission
QUEENSLAND



Scan the QR code to learn more about being a temporary election official.

2024 State General Election Report
Electoral Commission of Queensland

210

Social media advertising and poster - Generic

You'd look great in a democracy vest!

Try a *job* with us on for size.



Join our *team* for the 2024 State general election.

Expressions of Interest are now open.

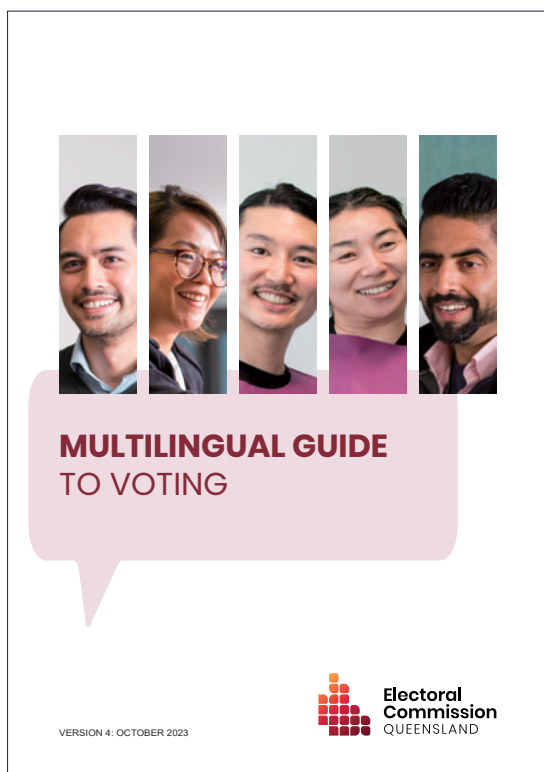
 **Electoral Commission**
QUEENSLAND

Scan the QR code to learn more about being a temporary election official.



Informational resources

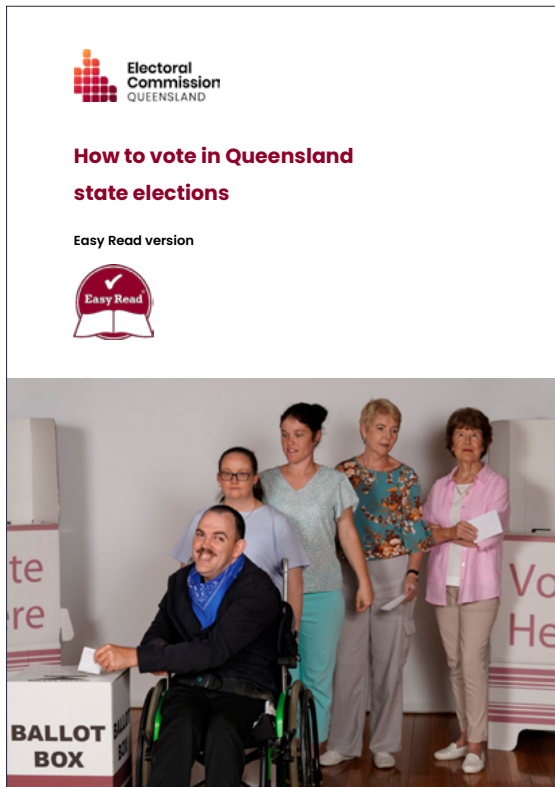
Multilingual Guide to Voting



Multilingual Guide to Voting poster

[illegible]

How to vote in Queensland state elections easy read guide



Voting from interstate or overseas

Electoral Commission
QUEENSLAND

2024 State general election

If you'll be *interstate* or *overseas* on election day, you can still vote.

Here's how to make sure your vote counts on 26 October.

1. Vote via telephone

If you'll be interstate or overseas, you can register for telephone voting.

You'll need to plan ahead for this, as voting by telephone takes some time and involves a number of steps.

- **Registrations** open at 8am on Monday, 14 October and close at noon on Saturday, 26 October (EST)
- **Voting** commences at 8am on Monday, 14 October and closes at 6pm on polling day, Saturday, 26 October (EST)
- **If you're overseas** call +61 7 3035 8107 to register (option 1) and vote (option 2).
- **If you're interstate** call 1300 912 782 to register (option 1) and vote (option 2).

2. Vote via post

You can apply for a postal vote if you have an interstate or overseas address.

Postal vote applications will open on Tuesday, 1 October and close at 7pm on Monday, 14 October.

The easiest and most direct way to apply is through the ECQ website.

You can vote straight away when you receive your materials, but keep in mind that we can't print or despatch voting materials until after nominations close and we know who is running. Remember to read the instructions carefully and number **ALL** the boxes in order of your preference to ensure your vote will be counted.

The ECQ will need to receive your completed postal vote by 6pm on Tuesday, 5 November.

Learn more about telephone and postal voting on the ECQ website at www.ecq.qld.gov.au.

Queensland Health hospital poster

Electoral Commission
QUEENSLAND

2024 STATE GENERAL ELECTION

**In hospital on
26 October?**

**You can
postal vote
or early vote
anywhere in
Queensland.**

Visit our website:

- to request a postal vote (request by 7pm 14 October)
- to find your closest early voting centre, (vote anytime from 8am–6pm 14–25 October)

Unplanned visit?

Contact the ECQ on 1300 811 665

LEARN MORE
ecq.qld.gov.au

Appendix H – Informal ballot paper review

Informal categories and definitions

Informal categories	
Intentional Informal	Definition
Blank	Ballot papers that have been left blank.
Drawing – ballot paper crossed out	The elector has drawn a cross through the ballot paper.
Drawing – discriminatory	Ballot papers featuring offensive drawings with specific imagery, for example racist, Islamophobic, Anti-Semitic or similar themes.
Drawing – offensive	Ballot papers featuring offensive drawings.
Drawing – other	Ballot papers featuring other types of drawings.
Writing – discriminatory	Writing that includes specific themes, for example racist, Islamophobic, Anti-Semitic or other statements.
Writing – against compulsory voting	Writing that protests compulsory voting.
Writing – corruption	Writing referencing alleged corruption.
Writing – voting makes no difference	Writing where the voter states the view that voting is pointless, or words to that effect.
Writing – anti-government	Writing that references opposition to government or democratic institutions more generally, for example sovereign citizens, QAnon or ‘against the system’ type commentary.
Writing – restricted choice	Writing that protests the choice of candidates or political parties, including dissatisfaction with the choices, or a lack of knowledge of the choices.
Writing – none of the above	The elector has written ‘none of the above’ or ‘NOTA’.
Writing – other protest	The elector has written some other form of protest not captured by the other ‘writing’ categories.
Writing – other	Writing that does not fit in the other ‘writing’ categories, including writing in an alternative ‘joke’ candidate name.
Fragments	Torn ballot papers that have been placed in the ballot box by the elector.
Numbers – deliberate	Intentionally defective numbering, for example where all boxes have been numbered 1.
Ticks, crosses or marks – deliberate	Intentionally defective markings such as all boxes ticked, crossed, or featuring smiley faces.

Informal categories and definitions

Informal categories	
Unintentional Informal	Definition
Numbers - just voted 1	The elector has only voted for one candidate and has not preferred all the candidates as required under the full preferential voting system.
Numbers insufficient - but more than 1	The elector has allocated preferences for more than one candidate but not for every candidate as required under the full preferential voting system.
Numbers – 1 and other symbols	The elector allocated a first preference for one candidate and have used other marks or symbols in the other boxes, with no way to discern an order of preferences.
Numbers – sequence error	The elector has skipped numbers and not met the legislative requirements, or there is an unclear order of preferences.
Numbers – obscured	It is not possible to determine a clear order of preferences, due to unclear or illegible handwriting.
Numbers – repetitions	It is not possible to determine a clear order of preferences, due to numbers being repeated.
Numbers – includes 0	The elector has put 0 against a candidate and the specific order of preferences is unclear.
Numbers – other	Ballot papers featuring unintentional numbering errors that do not fit within the other ‘numbers’ categories.
Ticks, crosses or marks – preferences 1 candidate	Ballot papers where the elector appears to have unintentionally invalidated their ballot, by using a tick, cross or mark to ‘just vote 1’.
Ticks, crosses or marks – other	Ballot papers where the elector appears to have unintentionally invalidated their ballot, by using ticks, crosses or marks, and no clear order of preferences can be discerned.
Administrative error	Ballot papers thought to be formal, or otherwise unsuitable to be included in the informal ballot count.

High informality electorates - Assumed intentional informal

High informality electorates - Assumed intentional informal	Blank	Drawing - ballot paper crossed out	Drawing - discriminatory	Drawing - offensive	Drawing - other	Writing - discriminatory	Writing - against compulsory voting	Writing - corruption	Writing - voting makes no difference	Writing - anti-government	Writing - restricted choice	Writing - 'none of the above'	Writing - other protest	Writing - other	Fragments	Numbers - deliberate	Ticks, crosses or marks - deliberate	Total assumed intentional
Woodridge	13.80%	4.21%	0.05%	0.71%	0.95%	0.05%	0.43%	0.19%	0.80%	0.05%	2.55%	0.38%	1.37%	5.72%	0.00%	4.96%	9.36%	45.56%
Mulgrave	15.68%	5.20%	0.10%	0.62%	0.91%	0.10%	0.05%	0.19%	0.14%	0.05%	1.4%	0.24%	0.81%	3.81%	0.05%	5.3%	7.15%	41.99%
Bundamba	15.24%	6.13%	0.22%	0.84%	0.67%	0.18%	0.40%	0.40%	0.80%	0.00%	3.07%	0.44%	0.22%	7.29%	0.04%	4.36%	8.62%	48.93%
Burleigh	21.90%	6.95%	0.00%	1.20%	0.63%	0.05%	0.31%	0.21%	0.42%	0.26%	1.88%	0.31%	0.58%	3.61%	0.00%	2.98%	5.85%	47.15%
Curumbin	21.92%	5.22%	0.11%	1.32%	1.74%	0.16%	0.21%	0.26%	0.25%	0.21%	1.16%	0.26%	0.56%	5.74%	0.11%	2.58%	6.64%	48.47%
Logan	17.07%	7.69%	0.09%	1.48%	1.78%	0.26%	0.35%	0.22%	0.43%	0.17%	1.61%	0.65%	0.74%	7.86%	0.09%	5.47%	8.64%	54.60%
Macalister	20.45%	6.39%	0.00%	1.78%	1.83%	0.16%	0.32%	0.27%	0.16%	0.22%	1.40%	0.76%	1.89%	6.96%	0.00%	6.26%	7.99%	57.64%
Waterford	16.35%	0.98%	0.12%	0.98%	0.98%	0.17%	0.40%	0.17%	0.92%	0.58%	2.99%	0.12%	1.04%	6.45%	0.00%	3.91%	8.06%	49.63%
Southport	17.81%	0.06%	0.06%	0.75%	1.50%	0.00%	0.56%	0.13%	0.50%	0.13%	3.25%	0.63%	0.44%	5.94%	0.06%	3.13%	7.19%	49.00%
Morayfield	18.56%	9.72%	0.26%	1.88%	1.88%	0.17%	0.66%	0.44%	0.94%	0.66%	4.02%	1.44%	1.55%	8.12%	0.28%	5.25%	8.84%	64.70%
Ipswich West	24.99%	7.11%	0.06%	1.57%	2.15%	0.29%	0.35%	0.23%	0.53%	0.00%	1.98%	0.58%	0.70%	6.81%	0.17%	5.1%	6.70%	59.64%
Bundaberg	19.06%	7.94%	0.12%	0.79%	1.04%	0.12%	0.24%	0.12%	0.27%	0.24%	2.75%	1.34%	0.92%	5.80%	0.12%	5.50%	6.60%	53.39%
Caloundra	20.33%	6.21%	0.15%	1.40%	2.45%	0.30%	0.15%	0.30%	0.15%	0.10%	2.20%	0.80%	0.80%	7.16%	1.05%	5.05%	9.66%	58.29%
MariborOUGH	19.04%	8.46%	0.11%	0.95%	1.53%	0.26%	0.21%	0.21%	0.89%	0.26%	3.60%	1.32%	0.42%	6.56%	0.05%	4.39%	6.50%	54.57%
Coomera	20.42%	4.69%	0.23%	1.98%	2.39%	0.37%	0.64%	0.55%	0.18%	0.05%	1.24%	0.46%	1.33%	10.35%	0.18%	5.38%	8.69%	59.15%
Inala	15.42%	5.57%	0.00%	0.90%	0.77%	0.19%	0.32%	0.13%	0.32%	0.19%	1.15%	1.09%	0.26%	4.41%	0.19%	3.97%	9.40%	44.27%
Thuringowa	24.28%	5.25%	0.06%	2.56%	1.22%	0.00%	0.13%	0.06%	0.13%	0.32%	1.47%	0.51%	1.02%	7.37%	0.06%	6.09%	9.10%	59.64%
Nicklin	21.52%	7.40%	0.12%	1.73%	2.90%	0.12%	0.31%	0.55%	0.6%	0.12%	1.79%	0.62%	1.36%	7.40%	0.18%	5.55%	9.80%	61.53%
Bonney	17.77%	5.77%	0.27%	1.26%	1.53%	0.27%	0.40%	0.07%	0.80%	0.40%	3.05%	0.20%	1.36%	5.04%	0.00%	4.24%	9.48%	51.92%
Stretton	11.95%	4.39%	0.07%	0.65%	0.36%	0.07%	0.22%	0.07%	0.14%	0.00%	0.85%	0.79%	1.07%	4.54%	0.65%	3.69%	3.74%	33.41%
Mackay	22.86%	9.03%	0.06%	1.41%	1.73%	0.06%	0.06%	0.19%	0.59%	0.83%	3.84%	0.51%	2.18%	3.65%	0.13%	4.29%	7.55%	58.96%
Rockhampton	18.07%	7.04%	0.13%	1.79%	1.20%	0.40%	0.20%	0.53%	1.13%	0.07%	3.92%	1.06%	0.20%	8.70%	0.13%	5.12%	7.11%	56.81%
Ipswich	21.16%	5.48%	0.14%	1.15%	1.28%	0.20%	0.47%	0.41%	0.20%	0.14%	2.03%	0.54%	2.43%	8.86%	0.14%	5.48%	8.96%	59.09%
Mudgeeraba	17.38%	8.98%	0.19%	1.07%	1.83%	0.32%	0.44%	0.19%	0.63%	0.13%	2.78%	0.95%	0.25%	8.22%	0.00%	3.98%	6.83%	54.17%
Burrett	20.26%	10.70%	0.13%	0.94%	2.20%	0.25%	0.25%	0.25%	0.69%	0.19%	5.10%	1.32%	0.44%	6.04%	0.19%	5.60%	8.50%	63.06%
Gladstone	23.01%	5.34%	0.14%	1.99%	1.50%	0.07%	0.50%	0.14%	0.28%	0.28%	2.35%	0.64%	0.85%	8.90%	0.14%	8.12%	9.83%	64.10%
Cook	17.84%	6.49%	0.09%	1.04%	0.69%	0.26%	0.26%	0.17%	0.09%	0.17%	4.42%	0.26%	0.17%	4.59%	0.00%	6.15%	11.60%	54.29%
Mirani	22.01%	7.59%	0.00%	1.35%	3.02%	0.00%	0.21%	0.21%	0.14%	0.07%	1.76%	0.84%	1.34%	8.51%	0.14%	6.47%	9.92%	63.78%
Nanango	18.01%	6.89%	0.07%	0.93%	1.26%	0.26%	0.46%	0.07%	0.26%	0.33%	4.17%	0.60%	1.26%	5.43%	0.07%	5.56%	7.88%	53.51%
Townsville	22.25%	8.39%	0.15%	1.46%	1.23%	0.08%	0.23%	0.08%	0.31%	0.15%	6.62%	0.38%	0.38%	3.62%	0.15%	5.77%	7.70%	58.97%
Redcliffe	16.35%	7.44%	0.13%	1.66%	2.39%	0.33%	0.07%	0.53%	0.53%	0.07%	3.06%	0.66%	1.33%	7.44%	0.20%	5.51%	8.77%	56.48%
Clains	19.79%	6.95%	0.08%	0.89%	1.53%	0.24%	0.16%	0.24%	0.32%	0.4%	1.29%	1.78%	1.37%	6.06%	0.00%	8.32%	11.95%	61.23%

High informality electorates - Assumed unintentional informal

High informality electorates - Assumed unintentional informal												
Electorate	Numbers - just voted 1	Numbers - insufficient but more than 1	Numbers - 1 and other symbols	Numbers - sequence error	Numbers - obscured	Numbers - repetitions	Numbers - includes 0	Numbers - other	Ticks, crosses or marks - candidate	Ticks, crosses or marks - other	Administrative error	Total assumed unintentional
Woodridge	11.67%	4.73%	0.52%	6.00%	0.80%	5.77%	0.00%	0.24%	21.64%	2.69%	0.38%	54.44%
Mulgrave	8.01%	18.49%	1.67%	5.96%	2.72%	12.73%	1.14%	0.62%	4.29%	2.14%	0.24%	58.01%
Bundamba	7.29%	18.22%	0.31%	5.51%	0.67%	8.00%	0.00%	0.09%	8.49%	2.31%	0.18%	51.07%
Burleigh	10.51%	12.86%	0.10%	3.66%	1.31%	8.94%	0.00%	0.00%	13.75%	1.67%	0.05%	52.86%
Currumbin	11.22%	8.38%	2.21%	6.27%	0.53%	6.53%	0.58%	0.11%	14.96%	0.58%	0.16%	51.53%
Logan	10.12%	6.34%	1.95%	3.08%	0.26%	6.21%	0.04%	0.17%	14.90%	1.74%	0.56%	45.40%
Macalister	8.53%	5.83%	0.97%	2.54%	0.81%	3.83%	0.49%	0.54%	16.46%	1.78%	0.59%	42.36%
Waterford	12.44%	8.12%	0.58%	3.05%	0.46%	5.53%	0.00%	0.00%	18.88%	1.32%	0.00%	50.37%
Southport	10.19%	5.13%	1.00%	1.38%	1.13%	3.58%	0.13%	0.00%	25.25%	3.25%	0.00%	51.00%
Morayfield	8.07%	5.14%	0.55%	3.26%	1.05%	4.03%	0.00%	0.00%	11.38%	1.71%	0.11%	35.30%
Ipswich West	9.49%	6.99%	1.75%	5.01%	1.16%	6.46%	0.17%	1.16%	5.71%	2.10%	0.35%	40.36%
Bundaberg	6.54%	8.67%	0.49%	9.71%	1.71%	11.67%	0.12%	0.00%	4.95%	2.69%	0.06%	46.61%
Caloundra	7.11%	8.31%	1.55%	6.11%	1.35%	8.16%	0.50%	0.55%	6.81%	1.00%	0.25%	41.71%
Marjoriborough	7.56%	7.19%	0.21%	11.79%	1.00%	7.83%	0.37%	0.00%	5.76%	3.70%	0.00%	45.43%
Coomera	9.38%	4.92%	2.21%	0.83%	0.14%	3.45%	0.28%	0.92%	17.25%	1.43%	0.05%	40.85%
Inala	12.54%	9.47%	0.64%	3.84%	0.90%	5.57%	0.13%	0.00%	18.11%	4.48%	0.06%	55.73%
Thuringowa	9.35%	5.96%	1.54%	3.40%	0.19%	4.23%	0.51%	0.13%	13.77%	1.22%	0.06%	40.36%
Nicklin	5.49%	7.83%	2.47%	5.06%	0.80%	9.99%	0.25%	1.17%	4.69%	0.74%	0.00%	38.47%
Bonney	9.22%	4.97%	0.73%	4.91%	0.27%	3.45%	0.07%	0.07%	22.75%	1.66%	0.00%	48.08%
Stretton	17.06%	7.20%	0.72%	3.53%	0.14%	4.46%	0.07%	0.00%	30.24%	3.17%	0.00%	66.59%
Mackay	8.39%	6.72%	0.83%	4.35%	0.45%	5.06%	1.73%	0.19%	10.18%	2.24%	0.90%	41.04%
Rockhampton	7.18%	7.91%	0.73%	5.98%	1.40%	10.76%	0.27%	0.00%	5.98%	2.99%	0.00%	43.19%
Ipswich	7.78%	6.76%	1.96%	4.94%	0.81%	5.14%	0.41%	0.34%	10.95%	1.49%	0.34%	40.91%
Mudgeeraba	12.64%	3.79%	0.32%	0.70%	0.51%	1.71%	0.00%	0.00%	23.96%	2.21%	0.00%	45.83%
Burnett	6.54%	4.66%	0.13%	5.41%	0.76%	8.37%	0.00%	0.00%	6.48%	4.59%	0.00%	36.94%
Gladstone	5.98%	7.48%	1.99%	7.34%	0.57%	7.83%	0.28%	1.07%	2.71%	0.64%	0.00%	35.90%
Cook	13.07%	6.49%	0.52%	6.23%	1.39%	5.45%	0.00%	0.00%	9.61%	2.86%	0.09%	45.71%
Miramani	7.17%	4.71%	1.55%	3.66%	1.05%	6.19%	0.28%	0.70%	9.49%	1.20%	0.21%	36.22%
Nanango	10.13%	10.73%	1.32%	7.48%	1.79%	7.02%	0.20%	0.79%	5.70%	1.26%	0.07%	46.49%
Townsville	6.39%	8.31%	1.08%	6.24%	0.77%	7.70%	0.23%	0.00%	9.24%	0.77%	0.00%	41.03%
Redcliffe	8.24%	3.99%	1.40%	3.46%	0.60%	4.72%	0.27%	0.60%	19.67%	0.60%	0.00%	43.52%
Cairns	7.67%	4.28%	2.18%	3.31%	0.24%	3.23%	0.08%	0.40%	15.83%	1.21%	0.32%	38.77%

Average informality electorates - Assumed intentional informal

Average informality electrolytes - Assumed intentional informal																		
Electrolyte	Blank	Drawing - salt on paper crossed out	Drawing - discriminatory	Drawing - offensive	Drawing - other	Writing - discriminatory	Writing - against compulsory voting	Writing - corruption	Writing - voting makes no difference	Writing - anti-government	Writing - restricted choices	Writing - none of the above	Writing - other protest	Writing - other	Fragments	Numbers - deliberate	Ticks, crosses overvotes - deliberate	Total assumed intentional
Sandgate	15.81%	4.91%	0.14%	1.16%	1.95%	0.07%	0.07%	0.14%	0.22%	0.07%	1.30%	0.23%	1.16%	7.00%	0.20%	5.20%	6.70%	46.57%
Lockyer	20.36%	7.23%	0.16%	1.57%	2.36%	0.00%	0.39%	0.31%	0.31%	0.24%	2.67%	1.49%	1.34%	10.00%	0.08%	6.21%	11.95%	66.75%
Punimulbine	17.81%	6.81%	0.00%	1.55%	2.02%	0.24%	0.13%	0.34%	0.13%	0.15%	2.06%	0.14%	0.54%	6.15%	0.00%	5.55%	9.18%	53.76%
Warrego	15.01%	4.43%	0.00%	1.43%	1.81%	0.10%	0.38%	0.10%	0.10%	0.00%	2.19%	0.87%	0.43%	5.29%	0.00%	6.35%	7.00%	45.43%
Macintyre	23.00%	8.66%	0.00%	1.46%	1.94%	0.00%	0.89%	0.24%	1.05%	0.57%	5.54%	0.90%	0.24%	7.53%	0.16%	4.78%	9.55%	66.56%
Barcoot	16.32%	9.13%	0.00%	1.27%	0.97%	0.22%	0.30%	0.30%	0.60%	0.13%	3.59%	0.97%	0.22%	8.91%	0.07%	5.71%	9.43%	57.71%
Southern Downs	17.49%	10.48%	0.08%	0.64%	1.35%	0.08%	0.08%	0.08%	0.08%	0.08%	6.38%	1.59%	0.32%	8.90%	0.40%	5.48%	9.30%	69.59%
Ninderry	23.97%	10.48%	0.08%	2.59%	2.43%	0.00%	0.24%	0.18%	0.16%	0.47%	2.82%	1.65%	1.33%	7.14%	0.24%	6.59%	13.02%	69.65%
Tooley	15.78%	3.01%	0.18%	0.82%	0.73%	0.18%	0.27%	0.18%	0.00%	0.00%	0.73%	0.46%	1.37%	5.57%	0.00%	4.74%	8.67%	42.70%
Mundingburra	20.38%	4.64%	0.28%	1.42%	3.22%	0.28%	0.19%	0.19%	0.28%	0.19%	1.90%	1.14%	1.23%	8.82%	0.19%	7.58%	10.05%	61.98%
Kavel	23.08%	7.30%	0.23%	1.40%	1.71%	0.31%	0.16%	0.23%	0.08%	0.18%	2.64%	0.70%	0.85%	9.70%	0.08%	6.53%	9.32%	62.73%
Xepena	21.44%	6.25%	0.30%	2.52%	2.35%	0.24%	0.16%	0.33%	0.08%	0.08%	4.08%	0.81%	1.70%	6.98%	0.00%	5.60%	12.01%	66.80%
Towombia South	20.44%	9.33%	0.08%	1.23%	2.05%	0.00%	0.08%	0.30%	1.23%	0.41%	5.05%	0.90%	0.41%	6.96%	0.25%	5.56%	8.59%	62.03%
Treagar	19.11%	6.75%	0.00%	0.86%	0.72%	0.00%	0.14%	0.00%	1.03%	0.08%	4.76%	0.57%	1.29%	4.17%	0.43%	5.32%	9.63%	57.04%
Condamine	24.08%	10.08%	0.08%	1.54%	1.08%	0.15%	0.08%	0.23%	1.03%	0.38%	4.08%	1.77%	1.00%	8.98%	0.23%	6.08%	10.23%	70.13%
Broadwater	20.85%	6.32%	0.00%	1.62%	1.44%	0.09%	0.09%	0.72%	0.81%	0.16%	2.08%	0.90%	0.35%	5.78%	0.00%	5.05%	11.07%	60.65%
Capatina	19.54%	9.04%	0.09%	1.74%	3.73%	0.00%	0.09%	0.92%	1.46%	0.37%	2.83%	0.91%	1.19%	7.58%	0.09%	6.48%	9.58%	61.74%
Lytton	19.83%	14.98%	0.00%	1.50%	1.32%	0.26%	0.43%	0.35%	0.82%	0.00%	2.82%	0.88%	0.81%	7.06%	0.00%	5.74%	12.88%	54.90%
Gregory	19.88%	7.49%	0.14%	0.86%	2.59%	0.43%	0.43%	0.00%	0.14%	0.72%	3.60%	1.01%	0.86%	7.20%	0.14%	10.37%	9.94%	65.85%
Marsfield	13.24%	5.31%	0.00%	0.59%	0.70%	0.00%	0.10%	0.10%	0.79%	0.20%	0.69%	0.69%	0.69%	4.45%	0.10%	5.04%	7.02%	43.58%
Aspley	14.32%	7.41%	0.09%	0.99%	2.43%	0.00%	0.18%	0.18%	0.27%	0.27%	2.16%	0.99%	0.09%	4.59%	0.09%	4.23%	6.04%	42.34%

Average informality electorates - Assumed unintentional informal

Average informality electorates - Assumed unintentional informal												
Electorate	Numbers - just voted 1	Numbers - insufficient but more than 1	Numbers - 1 and other symbols	Numbers - sequence error	Numbers - obscured	Numbers - repetitions	Numbers - includes 0	Numbers - other	Ticks, crosses or marks - preferences 1 candidate	Ticks, crosses or marks - other	Administrative error	Total assumed unintentional
Sandgate	9.17%	12.35%	1.66%	3.25%	1.16%	13.07%	0.14%	0.72%	9.75%	2.02%	0.14%	53.43%
Lockyer	5.97%	3.07%	2.12%	3.22%	0.71%	3.30%	0.31%	1.10%	11.87%	1.49%	0.08%	33.25%
Pumicestone	7.83%	5.20%	1.35%	4.72%	1.42%	7.56%	0.20%	1.08%	14.98%	1.21%	0.67%	46.22%
Warrego	7.03%	9.43%	2.12%	8.85%	1.54%	14.53%	0.67%	0.77%	7.70%	2.11%	1.15%	54.57%
Maroochydore	6.72%	3.89%	0.81%	3.08%	0.89%	6.15%	0.32%	0.00%	9.39%	2.11%	0.08%	33.44%
Bancroft	9.51%	3.89%	0.75%	3.29%	0.75%	3.82%	0.22%	0.00%	15.72%	4.34%	0.00%	42.29%
Southern Downs	7.95%	3.82%	0.08%	2.94%	0.87%	3.58%	0.32%	0.00%	13.51%	2.94%	0.00%	36.01%
Ninderry	7.37%	3.45%	2.04%	2.27%	0.24%	1.65%	0.55%	1.02%	11.22%	0.55%	0.00%	30.35%
Tooley	14.96%	4.11%	2.37%	1.55%	0.46%	2.92%	0.18%	1.37%	27.19%	2.19%	0.00%	57.30%
Mundingburra	8.06%	3.79%	1.90%	3.41%	0.95%	2.75%	0.19%	1.33%	13.93%	1.04%	0.66%	38.01%
Keppel	7.30%	6.68%	2.10%	5.67%	0.47%	5.20%	0.08%	0.85%	7.66%	0.85%	0.39%	37.27%
Kawana	8.85%	1.62%	2.19%	1.97%	0.65%	1.06%	0.08%	2.60%	13.64%	1.38%	0.16%	33.20%
Taowoomba South	6.55%	6.79%	0.57%	1.80%	0.98%	6.46%	0.25%	0.00%	9.00%	5.56%	0.00%	37.97%
Traeger	13.65%	5.75%	0.86%	1.44%	0.72%	5.03%	0.00%	0.00%	12.50%	3.02%	0.00%	42.98%
Condamine	6.08%	0.31%	0.31%	4.69%	0.54%	4.23%	0.00%	0.00%	8.08%	2.46%	0.00%	29.85%
Broadwater	7.31%	2.80%	0.45%	2.44%	0.27%	3.52%	0.18%	0.63%	17.87%	3.61%	0.27%	39.35%
Capalaba	10.41%	2.74%	0.64%	3.01%	0.46%	3.01%	0.64%	0.00%	14.79%	2.56%	0.00%	38.26%
Lytton	10.59%	7.94%	2.12%	1.77%	0.26%	8.21%	0.71%	1.59%	10.50%	1.24%	0.18%	45.10%
Gregory	5.91%	3.89%	1.59%	8.93%	2.31%	2.88%	0.00%	0.43%	6.92%	0.86%	0.43%	34.15%
Mansfield	14.03%	7.61%	0.99%	1.09%	2.57%	2.57%	0.10%	0.00%	22.53%	4.84%	0.10%	56.42%
Aspley	12.34%	8.02%	0.54%	3.33%	0.99%	4.41%	0.00%	0.00%	25.14%	2.88%	0.00%	57.66%

Low informality electorates - Assumed intentional informal

Low informality electorates - Assumed Informal																		
Electorate	Blank	Drawing - ballot paper crossed out	Drawing - discriminatory	Drawing - offensive	Drawing - other	Writing - discriminatory	Writing - against compulsory voting	Writing - corruption	Writing - makes no difference	Writing - anti-government	Writing - restricted choice	Writing - none of the above	Writing - other protest	Writing - other	Fragments	Numbers - deliberate	Ticks, crosses or marks - deliberate	Total assumed intentional
Chadsworth	22.59%	7.32%	0.11%	2.01%	2.44%	0.11%	0.00%	0.11%	0.00%	0.42%	2.01%	0.64%	1.17%	7.74%	0.32%	6.79%	12.30%	66.07%
Pine Rivers	13.03%	5.62%	0.10%	1.48%	2.36%	0.20%	0.69%	0.20%	0.10%	0.00%	2.96%	0.78%	2.36%	7.19%	0.20%	6.50%	10.84%	59.61%
McConnell	16.41%	6.14%	0.00%	1.38%	1.59%	0.30%	0.50%	0.10%	0.69%	0.10%	3.87%	1.09%	0.05%	6.05%	0.10%	4.76%	7.43%	50.64%
Southwirth	14.58%	5.66%	0.11%	0.65%	1.85%	0.00%	0.33%	0.33%	0.11%	0.11%	0.65%	0.76%	1.63%	6.09%	0.00%	4.35%	8.71%	45.92%
Chadsworth	13.82%	7.45%	0.00%	0.73%	1.34%	0.12%	0.17%	0.12%	0.00%	0.37%	2.44%	1.10%	0.49%	6.72%	0.23%	5.25%	8.55%	48.84%
Southwirth	16.78%	5.40%	0.00%	1.06%	0.94%	0.23%	0.12%	0.35%	0.00%	0.00%	1.29%	0.47%	1.53%	5.75%	0.12%	4.58%	12.21%	50.94%
Ferry Grove	16.75%	5.71%	0.25%	2.11%	0.25%	0.12%	0.37%	0.27%	0.00%	0.78%	1.86%	1.49%	1.74%	8.06%	0.50%	5.09%	12.16%	58.93%
Moggill	16.53%	7.34%	0.00%	1.69%	0.56%	0.14%	0.28%	0.28%	0.42%	0.28%	2.26%	2.82%	2.54%	5.93%	0.14%	4.94%	8.33%	54.66%
Malver	17.40%	5.65%	0.10%	1.53%	1.50%	0.00%	0.31%	0.15%	0.54%	0.15%	1.07%	0.76%	1.93%	6.45%	0.15%	5.19%	9.92%	49.77%
Cooper	13.02%	5.43%	0.17%	1.19%	1.02%	0.51%	0.00%	0.34%	0.85%	0.00%	1.87%	2.04%	1.70%	6.45%	0.17%	4.07%	7.30%	52.12%



Electoral Commission
QUEENSLAND

W: www.ecq.qld.gov.au
E: ecq@ecq.qld.gov.au
T: 1300 881 665
P: GPO Box 1393
BRISBANE QLD 4001