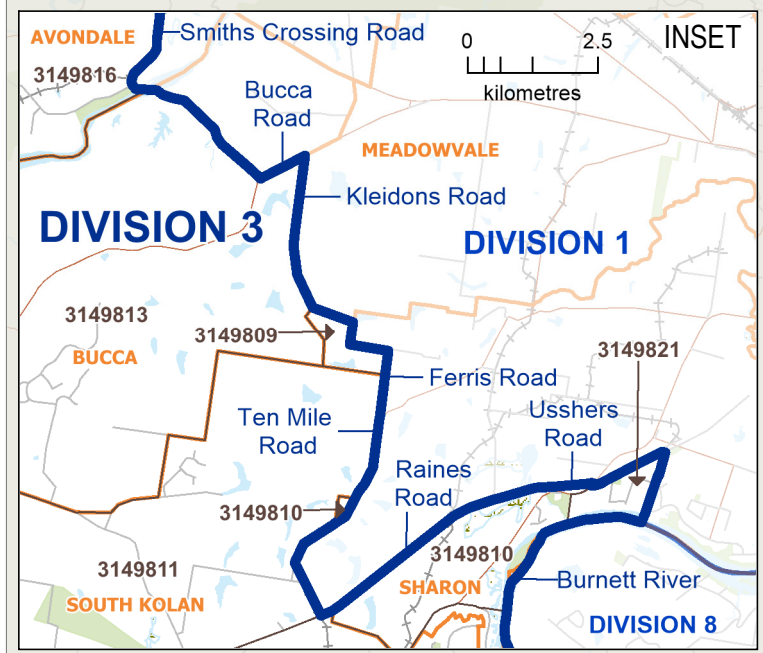
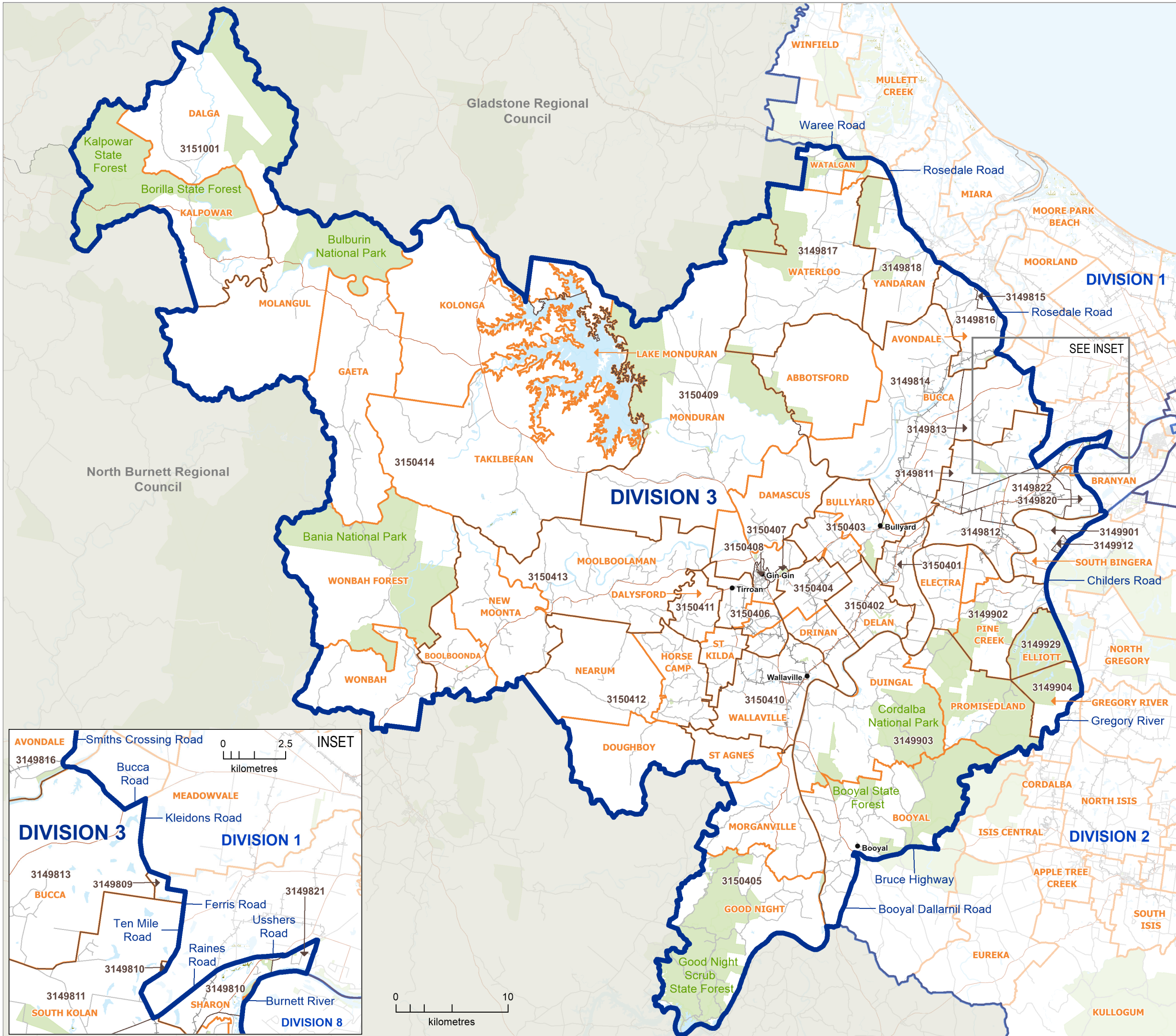
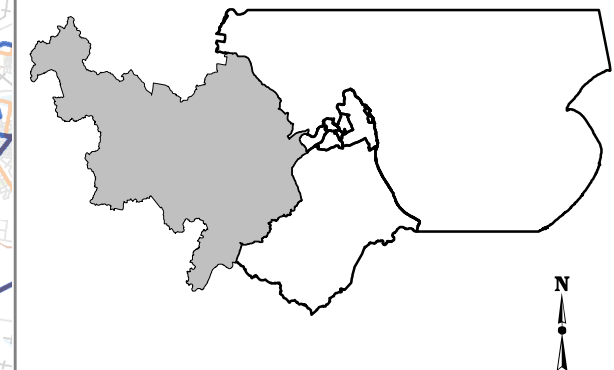












2023
Local Government Area
Divisional Boundary Review
BUNDABERG REGIONAL
DIVISION 3

Current Division and SA1 Boundaries

DIVISION 3
Locality Map



- LEGEND**
-  SA1 Boundary
 -  Division Boundary
 -  Adjacent Division
 -  Adjacent Council
 -  Suburb Boundary
 -  Reserve, Parkland
 -  Waterbody
 -  Wetland
 -  Main Road
 -  Railway

DISCLAIMER
Statistical Local Area (SA1) data used in compilation sourced from the Australian Bureau of Statistics. SA1s are spatial units defined in the 2021 ASGS (Australian Statistical Geography Standard).
© The State of Queensland 1995 - 2023 (Department of Resources)
© Electoral Commission of Queensland 2023
Creative Commons (CC BY)