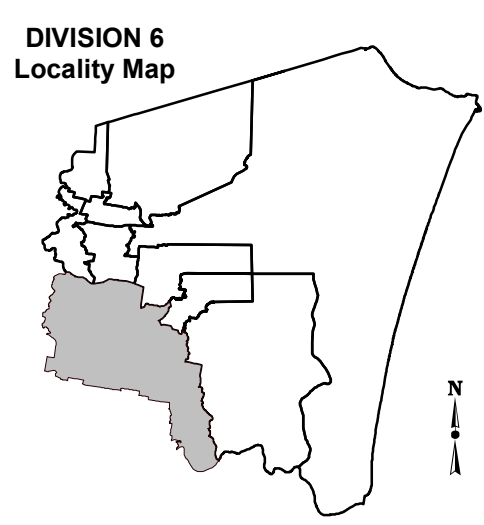












**2019 Local Government Area Review**  
**REDLAND CITY**  
**DIVISION 6**  
**Current Division and SA1 Boundaries**



**LEGEND**

|   |                   |   |                   |
|---|-------------------|---|-------------------|
|  | Division Boundary |  | Reserve, Parkland |
|  | Suburb Boundary   |  | Waterbody         |
|  | SA1 Boundary      |  | Railway           |
|  | Adjacent Division |  | Main Road         |
|  | Adjacent Council  |  | Wetland           |

**DISCLAIMER**  
 Statistical Area Level 1 (SA1) data used during compilation sourced from the Australian Bureau of Statistics. SA1s are spatial units defined in the 2016 Australian Statistical Geography Standard (ASGS).  
 © The State of Queensland - 2019 (Department of Natural Resources, Mines and Energy)  
 © Electoral Commission of Queensland 2019