

# **APPENDIX A**

**Maps of Council Divisions  
for 2020 Elections**




















**FINAL DIVISIONAL BOUNDARIES**

**IPSWICH CITY**  
**Division 4**

- LEGEND**
-  Final Division Boundary
  -  Final Adjacent Division
  -  Locality Boundary
  -  Adjacent Council
  -  Reserve, Parkland
  -  Waterbody
  -  Railway
  -  Main Road
  -  Wetland



Location Map  
Division 4

This product was created using datasets from various authoritative sources, and is intended as a guide only to display final divisional boundaries. The digital GIS data is available FREE to download from Queensland Spatial Catalogue, or QSpatial, at <http://qdsportal.information.qld.gov.au>  
© The State of Queensland - 2019 (Department of Natural Resources, Mines and Energy)  
© Electoral Commission of Queensland 2019  
Creative Commons (CC BY)

