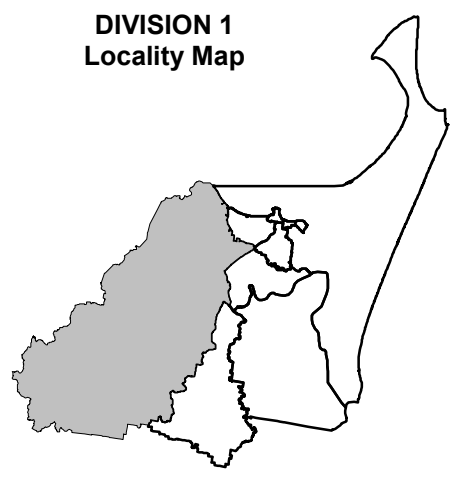

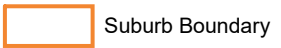











**Electoral Commission**  
 QUEENSLAND  
**2023**  
**Local Government Area**  
**Divisional Boundary Review**  
**FRASER COAST**  
**REGIONAL**  
**Current Division and SA1 Boundaries**



**LEGEND**

	SA1 Boundary		Suburb Boundary
	Division Boundary		Reserve, Parkland
	Adjacent Division		Waterbody
	Adjacent Council		Wetland
	Main Road		Railway

**DISCLAIMER**  
 Statistical Local Area (SA1) data used in compilation sourced from the Australian Bureau of Statistics. SA1s are spatial units defined in the 2021 ASGS ( Australian Statistical Geography Standard ).  
 © The State of Queensland 1995 - 2023 (Department of Resources)  
 © Electoral Commission of Queensland 2023 Creative Commons (CC BY)