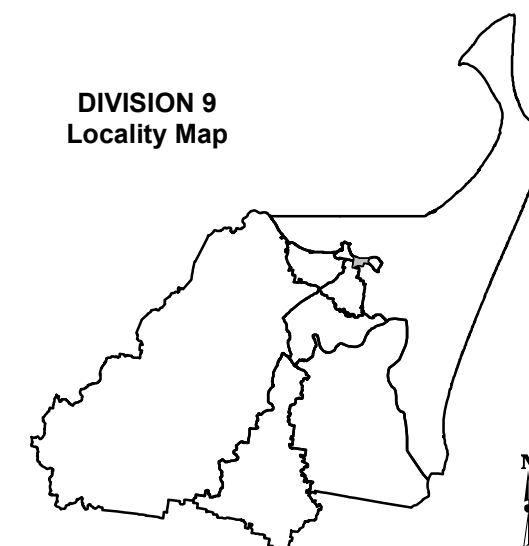














**2023
Local Government Area
Divisional Boundary Review
FRASER COAST REGIONAL
DIVISION 9**

Current Division and SA1 Boundaries

**DIVISION 9
Locality Map**



LEGEND

-  SA1 Boundary
-  Division Boundary
-  Adjacent Division
-  Adjacent Council
-  Suburb Boundary
-  Reserve, Parkland
-  Waterbody
-  Wetland
-  Main Road
-  Railway

DISCLAIMER

Statistical Local Area (SA1) data used in compilation sourced from the Australian Bureau of Statistics. SA1s are spatial units defined in the 2021 ASGS (Australian Statistical Geography Standard).

© The State of Queensland 1995 - 2023 (Department of Resources)
© Electoral Commission of Queensland 2023
Creative Commons (CC BY)

