



Queensland Government Gazette

EXTRAORDINARY

PUBLISHED BY AUTHORITY

ISSN 0155-9370

VOL. 375]

FRIDAY 26 MAY 2017

[No. 20



QUEENSLAND REDISTRIBUTION COMMISSION

NOTIFICATION UNDER SECTION 51(1) OF THE ELECTORAL ACT 1992

DETERMINATION OF QUEENSLAND'S LEGISLATIVE ASSEMBLY ELECTORAL DISTRICTS

The Queensland Redistribution Commission has, pursuant to the provisions of the *Electoral Act 1992*, redistributed Queensland into 93 electoral districts. This notice sets out the names and boundaries of the electorates and the reasons for redistributing them in this manner.

INTRODUCTION

The 2017 redistribution of the state's electoral boundaries is the third redistribution to be administered by the Queensland Redistribution Commission (the *Commission*). These redistributions are conducted approximately every eight years pursuant to the requirements of the *Electoral Act 1992* (the *Act*). The previous redistributions were finalised in 1999 and 2008.

Redistributions are vital to Queensland's parliamentary democracy, ensuring that each electoral district (electorate) has a similar number of electors and thus upholding the tenet that each person's vote must carry the same value.

Part 3 of the *Act* sets out how redistribution reviews are to be conducted. Section 7 provides for the establishment of a redistribution commission constituted by a judge or former judge (to act as Chairperson), a Chief Executive of a Department or the equivalent, and the Electoral Commissioner of Queensland.

The commissioners appointed for the 2017 redistribution are:

- Hugh Botting, Chairperson, formerly a judge of the District Court of Queensland;
- Liza Carroll, Director-General, Department of Housing and Public Works; and
- Walter van der Merwe, Electoral Commissioner of Queensland.


The 93 state electoral districts for Queensland, as determined by the *Commission*, are described in this document. The legislative provisions and details of the public consultation process, together with the *Commission's* decisions and reasoning are all set out herein.

After reviewing public submissions, the *Commission* made some changes to the initial proposal which it published on Friday, 24 February 2017. The reasons for the significant changes are set out in the section titled *Changes to the Commission's Proposal*.

The *Overview of the Electoral Districts* offers a survey of the changes to each electoral district, comparing the boundaries determined in 2008 with those determined by this *Commission*.

All decisions made by the commissioners have been unanimous. The final boundaries were approved on Friday, 28 April 2017 and this document was approved for publication on Monday, 22 May 2017.

In accordance with section 52 of the *Act*, these electoral boundaries will apply for each State election until the next redistribution.



H.W.H Botting
Chairperson
Queensland Redistribution Commission

The *Commission's* approach

The Queensland Parliament's decision to increase the number of electorates from 89 to 93 significantly affected the administration of this redistribution. The addition of four districts meant that much more was required than minor trimming of, and adjustments to, the existing electorates. The commissioners concluded that, given the significance of the changes required, a robust approach in respect of both district boundaries and names was needed.

Enrolment statistics provided to the *Commission* show a clear drift in population from the western regions to the coastal areas, and more especially, to the south-east corner of the state. The predictions are that this trend will continue. There are areas, particularly south of the Brisbane River, where there is significant residential development, while some other regions of the state are demonstrating a decline in population and thus in the number of enrolled electors.

In light of these trends it was determined that the districts west of the Great Dividing Range should lie in an east-west direction. As it happens, this conforms largely to the major means of communication - the roads and rail lines. Furthermore, a number of government departments have based their regional organisation along the same east-west lines. One of the more significant outcomes of this decision was the 'reorientation' of Traeger (Mount Isa) which has lost much of the southern end of the electorate and extended significantly east.

The *Commission* decided to deviate from the practice of naming electoral districts after towns or suburbs within them, favouring instead the use of the names of significant people or landmarks.

Experience has shown that in time electorates 'move' as their boundaries change, sometimes resulting in a suburb which was formerly central to the district, being outside the electorate, or on its margin. In some of the more densely populated areas, containing several suburbs or localities, it is difficult to see why the name of one suburb should be preferred over that of others.

It is true to observe that landmarks too may cease to be central to an electorate. Where the *Commission* has opted to name an electorate after a landmark, it has done so in the hope that it will be regarded as easily identifiable with most of the electoral district.

The commissioners have named a number of electorates after people who have contributed significantly to the life of the State. This was more readily done where a person had lived in an area within the electorate, or had performed work which supported the area. In the case of some, whose contribution was thought to be to the whole State (or even the country), the commissioners concluded that such a nexus was not necessarily required. The *Commission* decided that they would not consider the names of any living or recently deceased person.

Information and Support available to the *Commission*

The commissioners have, throughout the process of this redistribution, received significant assistance from many staff members of the Electoral Commission of Queensland.

In particular the commissioners wish to thank the *Commission's* Secretary, Shane Maher, and its Administrator, Elise Arklay, for their contributions to the *Commission's* work. Their commitment and professionalism have meant that the commissioners have at all times received the highest level of support which is so necessary for a project such as this.

Equally, the commissioners must acknowledge and pay tribute to the members of the mapping team. Their expertise is simply stunning. They have at all times been supportive of

the commissioners, exploring ideas as they developed, and providing full and frank commentary on the numerous suggestions made by the commissioners and members of the public.

It is trite to observe, but nonetheless true, that without the complete and dedicated support of so many of the Electoral Commission's staff the task of redistributing the State would have been almost impossible to complete properly within the timeframe allowed by the *Act*.

The *Commission* used Geographic Information Systems (GIS) software (Pitney Bowes, MapInfo Professional) with a MapInfo application called 'Boundary Maker', as well as several spatial data layers to assist with the redistribution. Boundary Maker was developed by the Victorian Electoral Commission who made the software freely available to the *Commission*.

The primary spatial data layer used was the Australian Bureau of Statistics' (ABS) Statistical Area Level 1 (SA1) data layer. SA1s are the smallest geographical area through which ABS reports the results of the five yearly Census of Population and Housing. SA1s provide population values therefore they are augmented by actual and estimated projected electoral enrolment obtained from the Australian Electoral Commission (AEC) and Queensland Treasury respectively. The enhanced SA1s are then aggregated by the *Commission* into electoral districts.

This process is greatly assisted by the inclusion of additional spatial data layers related to transport networks, watercourses, existing Local, State and Federal electoral boundaries, locality boundaries, property boundaries and aerial photography.

The *Act* provides for an extended process of public consultation. The *Commission* received many submissions from electors, interested individuals, and organisations. The commissioners have read all of the submissions received, and have given weight to many in formulating the proposal and making the final determination.

The Review Process

As mentioned above, the *Act* requires that the public be given ample opportunities to make suggestions about the redistribution and to oppose or support others' proposals.

Two opportunities for public comment were afforded prior to the publication of the *Commission's* proposal. These submissions were instrumental in assisting the commissioners to construct their proposed electoral districts.

Following the publication of the proposal, two further opportunities for consultation took place. Objections to the proposal were invited, followed by a period during which people were invited to comment on the objections. During this latter period, some of the submissions received were in fact objections to, or approvals of, the initial proposal. The commissioners read all of the objections and comments received and were in many cases, assisted by them in making their final decisions on the redistribution.

Part 3, Division 3 of the *Act* sets out the procedures of a redistribution. The *Commission*:

- a. Invited suggestions relating to the redistribution from persons and bodies. This was done by advertising in the *Government Gazette* on Friday, 24 June 2016, and in the *Courier-Mail*, *Sunday Mail* and numerous regional newspapers in Queensland thereafter. Suggestions were accepted for a period of 30 days, closing on Monday, 25 July 2016;
- b. The *Commission* received 41 responses to those advertisements. Each member of

the *Commission* read the suggestions;

- c. The suggestions were made available for public inspection;
- d. On Friday, 5 August 2016 the *Commission* placed a further advertisement in the *Government Gazette*, and thereafter in the *Courier-Mail*, *Sunday-Mail* and many regional newspapers advising that the suggestions were available for public inspection. Interested persons or bodies were invited to make comment on the suggestions for a period of 21 days, closing on Monday, 29 August 2016;
- e. The *Commission* received 313 responses to those advertisements. Each member of the *Commission* read the comments;
- f. The comments were made available for public inspection;
- g. The *Commission* published its proposal for the redistribution of the State into 93 electoral districts on Friday, 24 February 2017 along with a notice in the *Government Gazette* inviting objections. Appendix D is a list of the newspapers the proposal and objections notice appeared in;
- h. Objections were invited for a period of 30 days from Friday, 24 February 2017 to 5pm Monday, 27 March 2017. Notices were published in the *Courier-Mail*, *Sunday-Mail* and numerous regional newspapers;
- i. The *Commission* received 1,546 responses to those advertisements. Each member of the *Commission* read the objections. Appendix B is a list of the persons who made objections to the *Commission*;
- j. The objections were made available for public inspection;
- k. The *Commission* placed advertisements in the *Courier-Mail*, *Sunday-Mail* and numerous regional newspapers advising that the objections were available for public inspection and the dates for further consultation. On Friday, 7 April 2017 the *Commission* placed a notice in the *Government Gazette* advising that interested persons or bodies were invited to make comment on the objections for a period of 10 days, closing at 5pm Tuesday, 18 April 2017;
- l. The *Commission* received 74 responses to those advertisements. Each member of the *Commission* read the comments. Appendix C is a list of the persons who responded;
- m. The comments on the objections were made available for public inspection; and
- n. The *Commission* then prepared its redistribution of the State into 93 electoral districts, which are published in this *Extraordinary Gazette*. A notice advertising the publication of the final determination and its availability will appear in the *Courier-Mail*, *Sunday-Mail* and numerous regional newspapers.

Table 1: 2017 Redistribution Timeline

The *Electoral Act 1992* prescribes the following timeline for the conduct of the redistribution:

Activity	Timetable
1. Written suggestions from the public invited - s42(1)	Saturday, 25 June 2016
<i>Public suggestions</i>	30 Days – s42(3)
2. Closing date for written suggestions	Monday, 25 July 2016
<i>Suggestions available for public comment</i>	21 days – s43(1) and s43(2)
3. Closing date for written comments	Monday, 29 August 2016
4. The <i>Commission</i> determines the State quota –s45(1), considers public submissions and develops its proposal for the redistribution of the electoral districts–s44	No time specified to formulate the proposal
5. The <i>Commission</i> prepares its report, publishes and exhibits maps showing proposed boundaries and names and invites public attention to the maps –s47	Friday, 24 February 2017
<i>Public objections to the proposal</i>	30 days – s48(1)
6. Closing date for written objections	Monday, 27 March 2017
<i>Objections available for public comment</i>	10 days – s49(1) and s49(2)
7. Closing date for written comments in response to objections	Tuesday, 18 April 2017
8. The <i>Commission</i> considers objections and comments and makes a final boundary determination –ss50-51	60 days from close of objections – s51(1)
9. Final date for the <i>Commission's</i> determination	Friday, 26 May 2017

The Scheme of the Act (the Quota)

In effecting a redistribution the *Commission* is bound by the various requirements set out in the *Act*. The most significant of those requirements is that all electorates should contain a similar number of electors.

Throughout this report, the *Commission* regularly refers to electors and district enrolment. The commissioners note that in doing so, they specifically refer to those Queensland citizens that were enrolled to vote, as at 29 August 2016. Therefore 'elector' and 'enrolment' refers to those persons on the electoral roll at that time.

An "average number of enrolled electors" referred to as 'quota' is derived by dividing the total number of electors in the State by 93 (see s. 3.) As at 29 August 2016 the total number of electors in the State was 3,084,596, and hence the quota is 33,168. The *Act* provides that the number of electors in each electoral district must be within 10% of the quota (s. 45) and hence each electorate must have at least 29,851 and no more than 36,485 electors.

Table 2: Summary of State District Enrolment – 29 August 2016

Number of Electoral Districts	93 Electorates
Queensland Enrolment - 29 August 2016	3,084,596
Average Number of Electors per District (Quota)	33,168 Enrolled Electors
Upper Tolerance of Quota per District (+10%)	36,485
Lower Tolerance of Quota per District (-10%)	29,851

Table 3: Summary of Estimated State District Enrolment – 29 August 2023

Number of Electoral Districts	93 Electorates
Predicted Queensland Enrolment - 29 August 2023	3,427,967
Estimated Average Number of Electors per District (Quota)	36,860 Enrolled Electors
Estimated Upper Tolerance of Quota per District (+10%)	40,546
Estimated Lower Tolerance of Quota per District (-10%)	33,174

There is one exception to the above requirement. Where an electoral district has an area greater than 100,000 km², a special rule ("*additional large district number*") applies. The rule is that a notional number of electors are arrived at by adding a number equal to 2% of the district's area to the actual number of electors within the district. The combined total number of electors must be within 10% of the quota (s. 45.)

The enrolment of Queensland's four large electorates as determined by the *Commission*, are displayed in Table 4, including the number of notional electors and area of the districts.

Electoral Act 1992

CORRECTION NOTICE

QUEENSLAND REDISTRIBUTION COMMISSION

DETERMINATION OF QUEENSLAND'S LEGISLATIVE ASSEMBLY ELECTORAL DISTRICTS

The following page replaces page 154, as published in Extraordinary Gazette No. 20, Volume 375, dated Friday 26 May 2017.

Table 4: Calculation of Large District Enrolment (Districts >100,000km²)

District Name	Area (km ²)	Allowance 2% of Area	Enrolment 29.08.16	Total Enrolment (Current + Notional)
Cook	196,836	3,937	31,455	35,392
Gregory	459,681	9,194	24,406	33,600
Traeger	428,911	8,578	26,006	34,584
Warrego	337,812	6,756	29,204	35,960

The requirement that the numbers of enrolled electors within each electoral district must be within a 10% tolerance is binding on the *Commission*. The commissioners have no discretion to create boundaries for a district which is not within such tolerance.

Other Criteria

The *Act* provides a number of guidelines to be considered, but it is a matter for the *Commission* to decide the weight given to any one of the criteria (see s. 46(3), (4), and (5).)

The guidelines are set out in section 46 of the *Act*. They can be summarised as follows:

- a. The extent to which there is a community of economic, social, regional or other interest within each electoral district;
- b. The ways of communication and travel within each electoral district;
- c. The physical features of each electoral district;
- d. The boundaries of existing electoral districts;
- e. Demographic trends in the State, with a view to ensuring as far as practicable that, on the basis of the trends, the need for another electoral redistribution will not arise under section 39 before it does under section 38.

There is a further discretionary guideline:

- f. The *Commission* may consider the boundaries of local government areas to the extent that it is satisfied that there is a community of economic, social, regional or other interests within each local government area.

The commissioners have in fact taken into account each of the above guidelines in respect of each electoral district. In formulating the boundaries the *Commission* has at times given greater or lesser weight to the various guidelines as the exigencies of each electoral district requires.

Table 5: Names and Enrolment of the 93 State Electoral Districts

This table details the names and enrolment information for Queensland's 93 electorates.

Electoral District Name		Enrolment 29.08.16 (Q = 33,168)	Deviation from Quota (%)	Projected Enrolment 29.08.23	Projected Deviation from Quota (%)
1	ALGESTER	32,281	-2.67	33,870	-8.11
2	ASPLEY	35,643	7.46	37,531	1.82
3	BANCROFT	32,116	-3.17	38,269	3.82
4	BARRON RIVER	33,523	1.07	37,278	1.13
5	BONNEY	31,459	-5.15	35,933	-2.51
6	BROADWATER	32,074	-3.30	35,037	-4.95
7	BUDERIM	33,009	-0.48	36,850	-0.03
8	BULIMBA	35,944	8.37	37,499	1.73
9	BUNDABERG	33,923	2.28	36,219	-1.74
10	BUNDAMBA	30,698	-7.45	38,429	4.26
11	BURDEKIN	33,796	1.89	37,552	1.88
12	BURLEIGH	33,512	1.04	37,409	1.49
13	BURNETT	32,562	-1.83	35,988	-2.37
14	CAIRNS	34,979	5.46	36,974	0.31
15	CALLIDE	32,803	-1.10	34,850	-5.45
16	CALOUNDRA	31,624	-4.65	40,159	8.95
17	CAPALABA	34,999	5.52	37,015	0.42
18	CHATSWORTH	33,826	1.98	35,506	-3.67
19	CLAYFIELD	35,616	7.38	39,502	7.17
20	CONDAMINE	34,755	4.79	39,315	6.66
21	COOK*	35,392	6.71	37,889	2.79
22	COOMERA	30,722	-7.37	40,367	9.51
23	COOPER	35,860	8.12	36,495	-0.99
24	CURRUMBIN	33,081	-0.26	35,722	-3.09
25	EVERTON	35,785	7.89	37,938	2.92
26	FERNY GROVE	34,228	3.20	34,858	-5.43
27	GAVEN	31,573	-4.81	34,646	-6.01
28	GLADSTONE	31,542	-4.90	36,762	-0.27
29	GLASS HOUSE	31,706	-4.41	35,788	-2.91
30	GREENSLOPES	34,274	3.34	35,570	-3.50
31	GREGORY*	33,600	1.30	35,058	-4.89

32	GYMPIE	34,983	5.47	38,014	3.13
33	HERVEY BAY	35,784	7.89	39,725	7.77
34	HILL	35,916	8.29	37,249	1.06
35	HINCHINBROOK	31,792	-4.15	36,794	-0.18
36	INALA	32,809	-1.08	37,322	1.25
37	IPSWICH	30,336	-8.54	47,035	27.6
38	IPSWICH WEST	32,139	-3.10	39,774	7.91
39	JORDAN	30,774	-7.22	42,665	15.75
40	KAWANA	32,890	-0.84	40,225	9.13
41	KEPPEL	34,345	3.55	38,260	3.80
42	KURWONGBAH	33,285	0.35	39,791	7.95
43	LOCKYER	31,885	-3.87	36,428	-1.17
44	LOGAN	29,974	-9.63	43,299	17.47
45	LYTTON	34,983	5.47	35,867	-2.69
46	MACALISTER	33,448	0.85	36,734	-0.34
47	McCONNEL	31,443	-5.2	39,780	7.92
48	MACKAY	36,154	9.00	38,308	3.93
49	MAIWAR	35,925	8.31	37,786	2.51
50	MANSFIELD	32,490	-2.04	34,969	-5.13
51	MAROOCHYDORE	32,436	-2.21	35,590	-3.45
52	MARYBOROUGH	34,975	5.45	38,073	3.29
53	MERMAID BEACH	33,074	-0.28	35,482	-3.74
54	MILLER	33,186	0.06	34,238	-7.11
55	MIRANI	32,128	-3.13	35,024	-4.98
56	MOGGILL	34,467	3.92	35,276	-4.30
57	MORAYFIELD	32,543	-1.88	38,790	5.24
58	MOUNT OMMANEY	34,285	3.37	35,193	-4.52
59	MUDGEERABA	34,219	3.17	37,993	3.07
60	MULGRAVE	32,323	-2.55	39,989	8.49
61	MUNDINGBURRA	32,802	-1.10	35,834	-2.78
62	MURRUMBA	33,077	-0.27	40,017	8.57
63	NANANGO	35,282	6.37	38,237	3.74
64	NICKLIN	31,265	-5.74	35,145	-4.65
65	NINDERRY	32,139	-3.10	35,644	-3.30
66	NOOSA	34,505	4.03	36,218	-1.74
67	NUDGEE	35,007	5.55	36,237	-1.69

68	OODGEROO	31,022	-6.47	33,914	-7.99
69	PINE RIVERS	35,530	7.12	37,609	2.03
70	PUMICESTONE	32,804	-1.10	36,531	-0.89
71	REDCLIFFE	35,259	6.31	37,428	1.54
72	REDLANDS	32,624	-1.64	36,949	0.24
73	ROCKHAMPTON	35,137	5.94	37,700	2.28
74	SANDGATE	34,867	5.12	36,403	-1.24
75	SCENIC RIM	34,555	4.18	39,263	6.52
76	SOUTH BRISBANE	30,582	-7.80	40,099	8.79
77	SOUTHERN DOWNS	34,656	4.49	36,358	-1.36
78	SOUTHPORT	32,204	-2.91	37,004	0.39
79	SPRINGWOOD	34,476	3.94	35,637	-3.32
80	STAFFORD	35,920	8.30	37,475	1.67
81	STRETTON	33,001	-0.50	34,132	-7.40
82	SURFERS PARADISE	32,392	-2.34	36,856	-0.01
83	THEODORE	31,114	-6.19	36,630	-0.62
84	THURINGOWA	34,151	2.96	35,752	-3.01
85	TOOHEY	32,905	-0.79	33,850	-8.17
86	TOOWOOMBA NORTH	35,508	7.06	37,588	1.98
87	TOOWOOMBA SOUTH	36,013	8.58	37,205	0.94
88	TOWNSVILLE	33,499	1.00	37,269	1.11
89	TRAEGER*	34,584	4.27	35,859	-2.72
90	WARREGO*	35,960	8.42	37,151	0.79
91	WATERFORD	31,838	-4.01	33,713	-8.54
92	WHITSUNDAY	31,435	-5.22	36,479	-1.03
93	WOODRIDGE	35,052	5.68	36,295	-1.53

* Enrolment information includes the actual district enrolment, combined with a notional number of electors calculated using the 'additional large district allowance', as per the Electoral Act 1992.

RESPONDING TO PUBLIC SUBMISSIONS

Upon commencing its review of Queensland's state electoral districts, the *Commission* soon realised that the scale of the review and degree of change necessary would be significant. The Parliament's decision to increase the number of electorates from 89 to 93, offered both challenges and opportunities in redistributing Queensland's electoral landscape.

Analysis of the state's enrolment demographics and the public sentiment expressed during the first two consultation periods, identified areas where the four new electorates would be best positioned – namely the growth areas of the Gold Coast, Sunshine Coast, Ipswich, and the area between Brisbane and the Sunshine Coast.

To ensure the longevity of the 93 district boundaries, additional changes were proposed in areas where growth was either waning or increasing. In effect this has meant that an additional two electorates have been created, bringing the total number of new districts to six.

Macalister and Hill were created as a result of the removal of the electorates of Indooroopilly and Dalrymple. Enrolment for both Indooroopilly and Dalrymple was declining and in both cases, the location of these districts hampered the capacity of the surrounding electorates to expand and gain much needed electors.

The commissioners are aware of opposition to the removal of Dalrymple and the east-west expansion of Traeger. While the *Commission* appreciates these concerns, the *Act* sets clear and binding enrolment requirements that must be adhered to. After reviewing public submissions from the final two consultation periods, the *Commission* remains confident as to the placement of the six new electorates. These districts are in keeping with enrolment and demographic projections and in many cases, with public opinion.

The objections to the proposal and comments on the objections were invaluable to the deliberations of the *Commission* in finalising the redistribution. A number of submitters drew attention to community interest concerns and where practicable, the *Commission* has made alterations to its proposed boundaries to better reflect these interests. As with all reviews of this nature, it has not been possible to accommodate all of the wishes of the different submitters.

A number of submissions advanced arguments that the commissioners could not take into account. There were some abusive comments. Some submissions suggested the commissioners were motivated by desires to assist or deter a particular political party or Member of Parliament. Others protested the increase in the number of electorates. There were submissions suggesting there should be additional weightage based on an electorate's size rather than its enrolment. The commissioners considered these submissions to be indicative of strongly held opinions about the *Commission's* proposal, but otherwise could not heed them.

The commissioners would like to express their gratitude to those persons and organisations who contributed thoughtful and relevant comments to the review process. The *Commission* has done its utmost to create boundaries that respect community interests and the contributions it received have proved invaluable to its deliberations.

The *Commission* has identified a number of issues raised during the final two consultation phases. These issues and the reasoning behind any changes to the proposal are addressed in general terms below.

CHANGES TO THE *COMMISSION'S* PROPOSAL

Kawana and Buderim

Many of the objections to the *Commission's* proposal related to the transfer of the Parrearra, Minyama, and Buddina suburbs from Kawana to Buderim. A small number of submissions expressed support for the proposed change.

The key themes to arise from these objections were as follows:

- Kawana and the excised suburbs are coastal based low land, where Buderim is seen to be the 'hill' with an elderly, retired population;
- The name 'Kawana' is an old name valued for its long association with the area. The movement of the three suburbs to Buderim would mean institutions bearing the name 'Kawana' would need to change their names- for example, the Kawana Surf Club, the Kawana Waters Tavern, the Kawana Community Centre, Kawana Shopping World and the Kawana Ambulance Station;
- The current member for Kawana has his electoral office in the subject area which is convenient for objectors. The electoral office of the current member for Buderim is in Buderim, about 10 -12km from the subject area;
- The member for Buderim would focus on the expectations of residents of Buderim, and ignore the interests of those living in the subject area;
- Small groups, such as the Kawana Scouts, will have to compete for funding against scouting groups in Buderim and Maroochydore, while small organisations will have to compete for members and volunteers;
- Issues outside the jurisdiction and scope of this redistribution process including discussions of a political nature, or arguing against the need for any boundary changes to the state's electoral districts; and
- An alternative boundary change to help balance enrolment in Kawana which would allow the subject suburbs to remain in Kawana, by instead transferring the Sippy Downs locality to Buderim. Many also suggested Palmview be transferred as well, using the Mooloolah River as the boundary. Sippy Downs and Palmview electors it was argued, share common interests with Buderim where those communities situated along Kawana's coastal strip do not.

The Sunshine Coast is experiencing significant growth and *Commission* identified the need to establish the electorate of Ninderry to accommodate these surplus electors.

To the south-east of Ninderry, the electorate of Kawana was close to exceeding the acceptable enrolment quota. Changes to the boundaries therefore had to be made to ensure electors in this district had equal access to their representative and an equal say at the ballot box.

Following the large number of objections to this proposed change, the *Commission* sought an alternative solution that would balance enrolment, while also respecting the community interests outlined by the public objectors.

As mentioned above, a number of submitters offered an alternative suggestion for Sippy Downs and Palmview to be transferred to Buderim, allowing Buddina, Parrearra and Minyama to remain in Kawana. This arrangement satisfied the enrolment requirements of the redistribution and the commissioners decided to adopt the suggestion.

Callide, Warrego and Gladstone

The proposed transfer of part of the Western Downs Regional Council area to Callide, particularly the townships of Miles and Chinchilla, raised numerous objections.

The objections were expressed primarily through the use of form letters, and argued that these townships have shared interests along the Warrego Highway and therefore should remain in the electorate of Warrego.

The distance between these communities and the town of Biloela, which is the current location of the member's electoral office, was another issue raised in these objections. It was suggested the distance from their representative would disadvantage these communities. Submissions from members of the Jandowae, Bell and surrounding communities also expressed similar opposition to their placement in Callide.

The arguments raised by members of these communities were in many ways compelling. That said, in the area in question, the commissioners faced the somewhat intractable issue of trying to balance enrolment and community interests. As outlined in the *Act*, the commissioners are entitled to weigh community interest concerns as they find appropriate. In the case of Callide, there is an issue relating to the electorate's enrolment that must take first priority.

The *Commission* appreciates that it is natural for electors to prefer existing boundaries, representatives, and the communities with which they are familiar. However to accommodate the wishes of the objectors from Miles and Chinchilla, it would have been necessary to make numerous changes to neighbouring electorates in circumstances where the electors in those areas had not raised any objection to the initial proposal.

The *Commission* needed to consider the interests of those electors in the adjoining regions, who would be impacted by further changes without notice, and without further opportunities to be consulted.

The other contentious change proposed for Callide, was the addition of the rural suburb of Calliope in the north of this district. A number of Calliope residents expressed their opposition to moving from the Gladstone electorate. These submitters argued that their community interests are all heavily tied to Gladstone.

The *Commission* accepts the validity of the Calliope resident's objections. In saying that, the commissioners are legally bound to ensure enrolment is equitably distributed across Queensland's electoral districts. As a high growth area, outside the immediate coastal region of Gladstone, it was necessary to include this suburb in Callide. Callide needed electors, and combined with burgeoning enrolment along Queensland's coastal strip, the commissioners felt it inevitable that Calliope would need to be transferred out of Gladstone either this redistribution, or the one that follows.

Given the points outlined above, the *Commission* decided that the proposed boundaries of Callide, Warrego and Gladstone must be retained.

Gympie, Noosa, Nicklin, Maryborough, Hervey Bay and Nanango

Proposed changes to include Rainbow Beach, Inskip and part of the Cooloola localities within the electorate of Noosa, received strong dissent from those within the local area. Community ties to Gympie, including schooling, medical, shopping and many others were raised as evidence of their connectivity and shared interests.

The commissioners were most persuaded by submissions that raised issues relating to travel between these communities and the Noosa electorate and decided to abandon the proposal in respect of this area. The final outcome is that the existing northern boundary of Noosa will be retained.

To supplement Noosa's enrolment after returning those suburbs to Gympie, a further change to Noosa was necessary. A number of public submissions suggested Pomona and the surrounding areas should be included in the Noosa electorate. However, as a populous area, it was not possible to accommodate the degree of change desired by these submissions. The *Commission* has instead transferred the majority of the Pomona locality, as well as parts of the Cooroy and Lake Macdonald suburbs from the proposed Nicklin.

As a result of the changes to Gympie and Noosa it was also possible for the *Commission* to adopt the suggestion to retain Tiaro in Maryborough. The commissioners agreed that this town is better placed in the Maryborough electorate, as it shares greater community ties with the area. This decision also allowed a number of electors in the Urraween suburb to be retained in Hervey Bay, rather than their proposed placement in Maryborough.

The changes in this area also created less need for Gympie to extend west into Nanango to gain electors. Gympie has extended only so far as to gain the Widgee, Lower Wonga, Bells Bridge and Sexton localities.

Hill and Traeger

Queensland's geography presents a unique set of challenges for redistribution commissions. Common themes to emerge from public submissions from rural Queensland are concerns that country electorates are becoming much larger and hence more difficult for the Member of Parliament to service adequately.

Numerous submissions made the assertion that it is unfair for new electorates to be created in Queensland's south-east, while Dalrymple is removed in the north. The inclusion of Charters Towers in the same electorate as the town of Mount Isa, also received strong opposition. A number of comments requested that if Dalrymple must be abolished, that Charters Towers should be included in Burdekin (proposed McMaster) instead. These requests and the arguments from locals in the area are problematic for the *Commission* for numerous reasons.

As set out above, the fundamental requirement of a redistribution is to ensure each district has a similar number of electors, so that every person's vote holds the same value.

The existing electorate of Mount Isa needed to gain electors. As a large district, Mount Isa exists (like Dalrymple) in its current form due to an additional provision in the *Act*, which calculates a number of notional electors based on land area and adds that to the actual number of physical electors within the district.

While the *Commission* accepts the argument that Charters Towers shares far greater commonality of interests with the Burdekin electorate, the large number of electors in this area are needed in Traeger, and could not be accommodated in Burdekin without causing

huge disruption and changes to numerous electorates. Without any further stages of public consultation available, this was not an idea the commissioners were willing to entertain.

Therefore to ensure the sustainability of Traeger's enrolment, the district needed to expand east and gain both land and electors from the existing Dalrymple. Not wishing to diminish representation in North Queensland, the commissioners felt the best compromise that also accommodates changing demographics in the State, was establishing an electorate that incorporates more populous communities. Hill was the result of this decision.

Hill's creation has the desirable effect of uniting much of the Tablelands region, while also creating a district with viable enrolment projections due to its ability to encompass coastal communities.

While the commissioners understand the concerns and indeed anger of some local community members, its primary role and first responsibility is to uphold the principle of 'one vote, one value'. This is fundamental in our democratic system and is the reason these redistributions are conducted by an apolitical commission. The *Commission* has therefore held to its decision to remove Dalrymple and create the new north Queensland electorate of Hill in its place.

Springwood, Mansfield and Redlands

During the first half of the review, the *Commission* received submissions from Sheldon residents who currently reside in the Mansfield electorate, requesting they be united with the remainder of their suburb. Their preference was that they be situated in either the Redlands district, or as an alternative, in the electorate of Capalaba.

Significant changes were proposed in the area south of the Brisbane River, particularly the removal of Indooroopilly and the creation of Macalister. The commissioners value the principle of keeping communities together and have, where possible, tried to accommodate these interests. In the case of Sheldon, as a rural suburb with an apparent likeness to Mount Cotton, it was important that these communities be held together.

As Mansfield had extended to gain electors from the Greenslopes electorate, the *Commission* had the scope to transfer Sheldon out of this district. However, Redlands had been contracted to its coastal area with rural localities such as Mount Cotton having been removed. It then became a question of where these suburbs were best placed. Capalaba had no need of more electors, while the neighbouring district of Springwood had transferred a number to Macalister and needed to balance its enrolment. In light of these factors, both Mount Cotton and the majority of Sheldon were united in Springwood.

The *Commission* received a number of submissions objecting to this proposed placement, and considered them at some length. It was concluded however that the proposed redistribution should stand, accepting that the character of Springwood has, to some extent, now been changed.

Noosa and Ninderry

A handful of objections opposed the changes between the electorates of Noosa and Ninderry. The submitters rejected the use of local government council boundaries, contending that communities in these areas share interests that cross the council boundaries. They asked that the Eumundi, Verrierdale, Doonan, Weyba Downs and Peregrine Beach areas all remain together in Noosa. A number of these localities are part of the Sunshine Coast Regional Council, while others are situated in the Noosa Shire Council.

The *Commission* recognises that in urban areas, suburbs and communities are far more likely to be interconnected and share interests. Local council boundaries are not always indicative of a separation of community interests; however they do create identifiable boundaries. This is particularly true in areas where there may not be prominent roads, rivers, railways or any other geographical features of note.

Ninderry's boundaries have been designed with the intention of reducing enrolment pressure from the northern and southern ends of the Sunshine Coast. To accommodate these objections, the *Commission* would need to make wide scale changes to Noosa, Ninderry and numerous surrounding electorates. While the commissioners do not dispute that there are shared community interests in this region, as an area of significant growth, it is simply impossible to hold every suburb with shared interests together. The *Commission* has therefore retained its proposed boundary between Noosa and Ninderry.

Ferny Grove, Pine Rivers (proposed D'Aguilar) and Everton

Two main boundary objections were raised regarding the proposed electorates of Ferny Grove, D'Aguilar and Everton. The inclusion of the Camp Mountain locality in Ferny Grove was strongly opposed, with submitters arguing this suburb shares close ties with the Samford area that was moved into the proposed D'Aguilar. Other objections came from residents of the Bunya locality, seeking to be wholly included in Everton.

After careful consideration of both arguments, it was determined that the Camp Mountain submission had considerable merit. As Ferny Grove has become a much more urban electorate, trending towards the city, it is appropriate that Camp Mountain be moved into the neighbouring Pine Rivers.

A result of this decision is a loss in the number of electors in Ferny Grove. The *Commission* was not able to accommodate the wishes of the Bunya residents as this would have resulted in exceedingly high numbers of electors in Everton, while lowering enrolment significantly in Ferny Grove. The boundary between Ferny Grove and Everton will therefore remain as it was in the proposal.

Gregory and Traeger

The commissioners went to considerable efforts to unite local government councils within the larger electorates for its proposal. This generally seemed to be positively received. The *Commission* is aware that electors in large and remote districts, place a great deal of importance in their local representation. Given the remoteness and size of a number of these districts, the *Commission* thought it best to unite local council areas within single state electorates where possible.

A number of submissions raised objections to the inclusion of the Boulia Shire Council area in the electorate of Traeger. They suggested that this council area should be placed in Gregory as the areas geography, economy, transport links, administrative networks and front line services mostly flow to Boulia from Longreach. Another strong argument is the Boulia Shire Council's inclusion in the outback tourism network, known as the Remote Area Planning and Development Board or RAPAD Shires. These shires include Boulia, Diamantina, Barcoo, Winton, Longreach and Barcaldine.

The *Commission* accepted these arguments and has transferred the Boulia Shire Council area to Gregory.

Cook, Barron River and Hill

The *Commission* was alerted to an existing boundary that currently splits the Mona Mona Aboriginal Community between the Cook and Barron River electorates. The commissioners agreed to alter this boundary so that the small settlement is within the one electorate of Cook.

A similar issue was identified between Cook and Hill, with the proposed boundary having split the small community of Almaden between the two electorates. The *Commission* has changed the proposed boundaries to ensure that all the electors from this community remain in Cook.

Hill and Hinchinbrook

A number of submissions identified an issue with the boundaries between Hill and Hinchinbrook. The objections noted that the localities of Hull Heads and Tully Heads, proposed to be in Hill, should actually be part of the Hinchinbrook electorate.

The nature of the road systems in the area would require electors in Hull Heads and Tully Heads to travel through Hinchinbrook to be able to then head north to enter the electorate of Hill. In light of these shared travel interests, the commissioners supported placing Hull Heads and Tully Heads in Hinchinbrook.

Hinchinbrook and Townsville

The *Commission* had proposed that Palm Island be transferred to Hinchinbrook, as the Palm Island Aboriginal Shire Council is surrounded by the Hinchinbrook Shire Council, and therefore they imagined this change would better unite local councils in the area.

After reviewing public feedback, the *Commission* accepts that the major travel, communication and shared interests of Palm Island are with Townsville, and hence have reversed this change, retaining Palm Island in Townsville.

Bancroft and Murrumba

Public suggestions for Bancroft asked for the western boundary to be contracted east so that it follows the Bruce Highway without deviation. This creates an easily recognisable boundary and also unites the Kallangur and Dakabin suburbs in Murrumba.

The *Commission* supported this change and made an additional alteration in Bancroft's south-east, transferring a small section of the Rothwell locality into Bancroft from Murrumba.

The proposed boundary follows the locality boundary on Coman Street, which cuts off a section of housing from its immediate neighbourhood.

The commissioners decided to use Morris Road and a section of greenspace as the new boundary between these electorates. This also compensates Bancroft for the loss of Kallangur and Dakabin electors in the west.

Waterford, Springwood and Macalister

A submission alerted the *Commission* to the fact that a retirement village had been split by the proposed boundaries between Waterford and Macalister.

The commissioners accepted that this was undesirable and changed the boundaries to ensure this aged care facility is now wholly contained within the electorate of Waterford. The boundary now follows Easterly Street and High Road.

The *Commission* also noted comments that requested the locality of Bethania be held together in a single electorate. Other submissions asked that Waterford's boundary not cross the Pacific Motorway to take part of the Rochedale South locality from Springwood.

The commissioners accepted both suggestions, and by retaining the balance of Rochedale South in Springwood, were able accommodate transferring the entirety of Bethania to the Waterford electorate.

Macalister, Logan, Coomera, Theodore and Gaven

Objections asked that the areas of Bahrs Scrub, Windaroo and Bannockburn be transferred to their community of interest in the Macalister electorate. These suburbs are currently located in the existing Albert electorate.

The proposed boundaries shifted Bannockburn, Windaroo and part of Bahrs Scrub to the proposed Coomera, while the rest of Bahrs Scrub was in the proposed Logan.

The *Commission* favours uniting suburbs with their communities of interest, as far as practicable, and was persuaded by the argument that these suburbs have a significant connection with communities in the Macalister electorate.

After considerable deliberations, the commissioners determined to make this change, by compensating Coomera with electors from Theodore. Additional electors from the Upper Coomera suburb have been transferred into Coomera from Theodore, using the Yuan Creek and Reserve Road as the boundary.

A further change was then necessary to compensate Theodore, with electors moving from the Pacific Pines suburb from Gaven.

Gaven and Southport

The *Commission* became aware that an area with relocatable homes along the Nerang River within the Gold Coast area was split between Gaven and Southport. The commissioners have altered the boundaries to continue along the Nerang River, tending south-east and have united these electors within a single state electorate.

Where the proposed boundary follows Ross Street and the Nerang Broadbeach Road, the new boundary follows the Nerang River, connecting to the Carrara Boat Ramp and Carrara Road.

District Names

Many of the submissions expressed opposition to the proposal to name electorates after prominent people, rather than suburbs. These included a submission from the Committee of the Legislative Assembly.

The general themes of the objections were that:

- Naming electorates after prominent suburbs is a tradition;
- Name changes cost money and are not necessary;
- Federal jurisdictions honour prominent people, the State does not need to;
- The use of suburbs as district names lessens confusion as electors can orient themselves based on the electorate name;
- Renaming/changing district names is expensive and unnecessary; and
- Change for the sake of change should be avoided, particularly as this is a significant redistribution that is already creating substantial boundary alterations.

The commissioners accept that there is some weight in a number of the submissions received, however were not persuaded to change the approach as set out in the proposal. They accepted that a few of the proposed names should not be used, but consider that the remaining names are appropriate.

While electorates have often been named after suburbs in past redistributions, this is in no way a uniform policy or a requirement under the *Act*.

Many electorates contain within their boundaries several suburbs and it is often difficult to understand why the name of one suburb should be preferred as the name of the electorate over others. It is, in the commissioners' view, problematic to assume that the electors in one suburb will appreciate their electorate being named after some other suburb.

In regards to elector confusion, the *Commission* notes that a number of existing electorates are named for notable people. The electorate of Cook provides a good example. Named after the famous navigator Captain James Cook, electors in this district do not seem to have been negatively impacted, nor have they experienced difficulties identifying their district location or that of polling stations.

Numerous other electorates including Gladstone, Gregory, Keppel, Lockyer, Logan, Mackay, Mount Isa and Nicklin, to name a few, have been named after a person, or have a name that derives from a feature or town named for a historical figure.

The *Commission* is required to name electorates in the manner it sees most fit and appropriate. In any event, the *Commission* was going to need names for the four new electorates. Considering the scope of boundary alterations and the number of new electorates created, the commissioners determined that it was an appropriate time to honour remarkable Queenslander and Australians.

The commissioners accept that some costs will be incurred by making district name changes, however unlike suburbs which can and do shift out of electorates, the name of an influential person can be retained permanently and will therefore potentially save the Queensland taxpayer money in the longer term.

The *Commission's* choice of some names has excited more critical comment than others. McConnel, D'Aguilar and Theodore seemed to attract the greatest adverse comment, and reasoning for or against these name changes are discussed below.

McConnel

The *Commission* received hundreds of objections relating to its proposal to change the name Brisbane Central to McConnel.

The major arguments against the name McConnel were that:

- People identify with Brisbane Central and the name reflects the area it represents;
- Brisbane as a large city should have an electorate that reflects its name;
- The costs of changing the name should be avoided as well as third party costs of local businesses having to change letterheads and other merchandise;
- Uncertainty over who McConnel was, what her achievements were, or the correct spelling of her name;
- Belief that her achievements are not worthy of recognition in such a forum; and
- Reduced property value and neighbourhood connection.

The *Commission* was not persuaded by the arguments against the name change. McConnel had a significant connection with the local area and contributed substantially to the welfare of all Queenslanders through her efforts to establish the first children's hospital in the state.

Similarly, the *Commission* does not accept that electors will suffer financial setbacks or issues relating to property values as a result of the name of their state electorate changing.

While the commissioners appreciate that there is a certain level of nostalgic attachment to the name Brisbane Central, they believe over time the electors will adjust to the name and may even come to appreciate the history of the remarkable woman after whom the electorate is named. The electoral district will retain the name McConnel.

Pine Rivers

The name D'Aguilar, which was proposed to replace the name of the existing electorate of Pine Rivers received strong opposition. The reasons for this appear to be two-fold.

There is significant local attachment to the name Pine Rivers. This seems particularly intense given the relatively recent amalgamation of local councils and subsequent loss of the Pine Rivers Shire Council name. The location of the Pine River in part of the electorate was also given as a rationale for retaining this name.

Another factor was opposition to the name D'Aguilar, which many argued held no significance to the local area and would result in unfavourable nicknames. While the proposed D'Aguilar was named in relation to the D'Aguilar Range, a number of submissions drew connections to a historical military figure. Others also suggested that the location of the township of D'Aguilar in a neighbouring electorate could cause confusion amongst electors.

Given that the Pine River is still a feature within this electorate, the clear local attachment to the name, and suggested negative connotations associated with the name D'Aguilar, the commissioners determined to support the public requests to retain the name Pine Rivers.

Burdekin

As with Pine Rivers, the commissioners noted that submissions concerning the proposed name of McMaster were overwhelmingly negative.

Some suggested it was inappropriate to name an electorate after a person involved in the private sector. Others felt that there are more appropriate historical figures that are better linked to the electorate.

The most frequent argument however, was that the name change was unnecessary as the electorate still has within it the Burdekin River, and there was a considerable degree of attachment to keeping this connection with the river.

The name McMaster had been proposed by the commissioners, as they felt that this may make the newly added communities feel more united in this expanded electorate. However, given that the Burdekin River is a prominent feature within the district and that the name 'Burdekin' clearly has a great deal of significance to electors, the *Commission* was persuaded by the arguments to abandon the proposed name change to McMaster.

Glass House

The *Commission* had proposed to change the name of Glass House to Tibrogargan, thereby naming the district after a prominent feature that also incorporated local Aboriginal language and history.

Reading through the submissions, it became clear that many people felt the change was unnecessary and that it was done simply for the sake of change. While the *Commission* refutes this argument, they accept that there was no pressing need to make this change at this point in time.

A number of the suggestions also pointed out that the name Glass House is representative of all of the mountains in the region, whereas Tibrogargan is only named for one of them. The commissioners accepted that the name Glass House should be retained as it sufficiently identifies the electorate and has support from many electors within the district.

Oodgeroo

The *Commission* received a number of objections to the decision to rename the electorate of Cleveland in honour of Oodgeroo Noonuccal. It also received many comments supportive of the change.

North Stradbroke Island (Minjerribah) which is entirely contained within the electorate was in many ways, Oodgeroo's spiritual home. Her contributions as an educator, poet and activist make her worthy of recognition.

The commissioners have therefore retained the name Oodgeroo for this electorate.

Theodore

The *Commission* received a number of objections to its proposal to name the significantly redesigned Albert electorate, in honour of Edward Granville Theodore.

The commissioner's consider that the substantial changes made to 'reorient' this electorate in an east-west direction, were such as to require a new name.

Some objections raised concerns that the name might lead to confusion, as the township of Theodore is located some 600 kilometres north of the electorate. Given the considerable distance between the electorate of Theodore, and the location of the township, the commissioners were not persuaded by this argument.

It is certainly true that Theodore was, in his day, a controversial figure. Notwithstanding the controversial aspects of his life, his achievements are remarkable. There are few, if any, who can claim to have been a state Premier, an Australian Deputy Prime Minister, and a state and federal Treasurer.

His stature is such that the commissioners remain persuaded that it is entirely appropriate to recognise his contribution to the State and the country by naming this electorate after him.

OVERVIEW OF THE ELECTORAL DISTRICTS

This section outlines the changes to Queensland's state electoral districts. Some minor boundary realignments to locality and local government boundaries have been performed, but not described in detail, mostly as the change has been implemented in unpopulated areas.

References to 'existing' electorates, refers specifically to the 89 districts and boundaries that were determined by the 2008 redistribution review.

All other district and boundary discussions, unless otherwise stated, are regarding the final boundaries and names for Queensland's 93 state electorates.

Gold Coast Area

Currumbin	Southport	Gaven
Burleigh	Bonney	Theodore
Mermaid Beach	Broadwater	Coomera
Surfers Paradise	Mudgeeraba	

Currumbin

The existing electorate of Currumbin had 35,996 electors as at 29 August 2016, which was 3.86% above quota.

A relatively small change was made to the electorate, transferring its portion of the Palm Beach suburb to Burleigh, following in part the easily identifiable Currumbin Creek as the boundary.

The *Commission* has named the electorate Currumbin.

Burleigh

The existing electorate of Burleigh had 35,999 electors as at 29 August 2016, which was 3.87% above quota.

The changes made to Burleigh's boundaries have united communities of interest, with the Palm Beach suburb now entirely contained within this electorate. The boundaries follow prominent geographical features, in this instance, roads and the Lakes Orr, Heron and Miami.

The *Commission* has made the following changes. The electorate:

- a. Gained the balance of the Palm Beach suburb from Currumbin;
- b. Gained part of the Varsity Lakes community from Mermaid Beach; and
- c. Transferred Miami, part of the Burleigh Waters and Mermaid Waters suburbs to Mermaid Beach.

The *Commission* has named the electorate Burleigh.

Mermaid Beach

The existing electorate of Mermaid Beach had 36,452 electors as at 29 August 2016, which was 5.18% above quota.

Mermaid Beach has contracted to its central area, reducing its enrolment while retaining the suburbs of Mermaid Beach, Mermaid Waters and Robina, east of the Robina Parkway. The southern boundary of this district aligns to the prominent watercourses in the area.

The *Commission* has made the following changes. The electorate:

- a. Gained Miami, portions of the Mermaid Waters and Burleigh Waters suburbs from Burleigh; and
- b. Transferred Clear Island Waters, much of Broadbeach Waters and a small section of the Carrara suburbs to Surfers Paradise.

The *Commission* has named the electorate Mermaid Beach.

Surfers Paradise

The existing electorate of Surfers Paradise had 36,245 electors as at 29 August 2016, which was 4.58% above quota.

Enrolment in Surfers Paradise has lowered by contracting its boundaries to its coastal and southern suburbs, forming easily recognisable boundaries and creating the capacity for the Gold Coast's new electorate of Bonney.

The *Commission* has made the following changes. The electorate:

- a. Gained Clear Island Waters, most of Broadbeach Waters and a small section of the Carrara suburbs from Mermaid Beach;
- b. Gained part of the Carrara suburb from Mudgeeraba; and
- c. Transferred electors from parts of the Bundall, Benowa, Ashmore and Southport suburbs to Southport.

The *Commission* has named the electorate Surfers Paradise.

Southport

The existing electorate of Southport had 36,172 electors as at 29 August 2016, which was 4.37% above quota.

Changes to the electorate of Southport lowered its enrolment while also accommodating the creation of Bonney. The district expanded south, gaining electors from Surfers Paradise.

The *Commission* has made the following changes. The electorate:

- a. Gained electors from part of the Bundall, Benowa, Ashmore and Southport suburbs from Surfers Paradise;
- b. Gained a portion of the Molendinar and Ashmore suburbs from Gaven;
- c. Gained part of the Carrara locality from Mudgeeraba; and
- d. Transferred Parkwood and parts of the Southport, Labrador and Arundel suburbs to Bonney.

The *Commission* has named the electorate Southport.

Bonney

Bonney is the newly created electorate for the Gold Coast area.

The Gold Coast had a surplus of 40,000 electors as at 29 August 2016, and forecasts indicate growth will continue over the next few years. Bonney is situated between the existing Southport and Broadwater districts, for better distribution of enrolment in the region.

Bonney consists of the following localities:

- a. Parkwood, part of Southport, Arundel and the Labrador suburbs have been transferred from Southport;
- b. The balance of Labrador, much of Biggera Waters and part of the Coombabah suburbs have shifted from Broadwater;
- c. Part of the Gaven locality has been transferred from the electorate of Gaven; and
- d. A portion of the Helensvale community has been transferred from Coomera.

This electorate is named in honour of Maude Rose 'Lores' Bonney AM, MBE. An extraordinary Queenslander, who lived much of her life on the Gold Coast, Bonney was a pioneer in aviation and was the first woman to fly solo from Australia to England. A short biographical note about Bonney can be found in Appendix A.

The *Commission* has named the electorate Bonney.

Broadwater

The existing electorate of Broadwater had 35,466 electors as at 29 August 2016, which was 2.33% above quota.

Significant enrolment surpluses in the districts surrounding Broadwater enabled the transfer of electors from the southern section of the Coomera electorate to Broadwater. As a result, a more sustainable balance of electors has been achieved for both districts.

The *Commission* has made the following changes. The electorate:

- a. Gained Hope Island, the Southern Moreton Bay Islands localities from Coomera; and
- b. Transferred Labrador, part of the Arundel, Biggera Waters and Coombabah suburbs to Bonney.

The *Commission* has named the electorate Broadwater.

Mudgeeraba

The existing electorate of Mudgeeraba had 35,957 electors as at 29 August 2016, which was 3.75% above quota.

Minor changes have been made to Mudgeeraba, with electors gained in the north. The western boundary following the Gold Coast City Council has been retained, thereby conserving the balance of enrolment for Mudgeeraba and its neighbouring area.

The *Commission* has made the following changes. The electorate:

- a. Gained a portion of the Advancetown community from Gaven;
- b. Transferred a portion of the Carrara suburb to Gaven; and
- c. Transferred part of the Carrara suburb to Surfers Paradise.

The *Commission* has named the electorate Mudgeeraba.

Gaven

The existing electorate of Gaven had 36,813 electors as at 29 August 2016, which was 6.22% above quota.

Minor changes have been made to lower enrolment in the electorate of Gaven, including the transferal of a number of rural electors in the west to the electorate of Theodore.

The *Commission* has made the following changes. The electorate:

- a. Gained a portion of the Carrara suburb from Mudgeeraba;
- b. Transferred a small part of the Gaven locality to Bonney;
- c. Transferred the remainder of the Molendinar suburb to Southport;
- d. Transferred parts of the Clagiraba, Guanaba, Maudsland, Pacific Pines and Wongawallen suburbs to Theodore; and
- e. Transferred a small portion of the Advancetown locality to Mudgeeraba.

The *Commission* has named the electorate Gaven.

Theodore

The existing electorate of Albert had 40,019 electors as at 29 August 2016, which was 15.47% above quota.

Extensive changes to the existing electorate of Albert were required in order to accommodate growth and keep it, and adjacent electorates, within a reasonable tolerance of the quota, both now and in the future.

The Pacific Motorway no longer acts as the common boundary between the Albert and Coomera electorates, with the electorate redesigned on a more east-west axis and renamed Theodore. Much of what is presently 'Albert' has been transferred to the electorate of Coomera, while Theodore has taken Albert's southern end and expanded further south to take in rural localities from Gaven.

The *Commission* has made the following changes. The electorate:

- a. Gained parts of the Coomera and Helensvale suburbs from Coomera;
- b. Gained parts of the Guanaba, Maudsland, Pacific Pines, Clagiraba and Wongawallen suburbs from Gaven;
- c. Transferred part of the Wongawallen and Upper Coomera localities to Coomera;
- d. Transferred the Mount Warren Park, Bahrs Scrub, Windaroo and Bannockburn suburbs to the electorate of Macalister; and
- e. Transferred Buccan, Belivah, Wolffdene and a portion of the Logan Village suburbs to Logan.

The district is named in honour of Edward Theodore. Theodore served as the Premier of Queensland and Deputy Prime Minister of Australia, and was also Treasurer at the state and federal levels. There is a short biographical note about Theodore in Appendix A.

The *Commission* has named the electorate Theodore.

Coomera

The existing electorate of Coomera had 43,272 electors as at 29 August 2016, which was 24.85% above quota.

Coomera is currently one of the fastest growing electorates in the State. To reduce enrolment and better respect the council boundaries of the Gold Coast and Logan City Council areas, the *Commission* has shifted the suburb of Eagleby in the north to the new electorate of Macalister. In doing so, this unites Eagleby with its communities of interest including Beenleigh and Mount Warren Park.

The commissioners examined submissions and modelled scenarios which sought to contain the Coomera electorate to the east of the highway, but none were able to create a district which would not soon be grossly over the acceptable enrolment tolerance.

Instead a broadly east-west division of the Coomera and Theodore districts has been adopted. As discussed above (see Theodore), Coomera absorbed suburbs in the north of the Gold Coast from the existing electorate of Albert. Enrolment based on this rearrangement has resulted in two electorates which are, and most likely will remain, within tolerance of the quota.

The *Commission* has made the following changes. The electorate:

- a. Gained Yatala, Luscombe, Ormeau, Ormeau Hills, Kingsholme, Willow Vale, Cedar Creek, and parts of the Upper Coomera and Wongawallan suburbs from the existing Albert electorate;
- b. Transferred Hope Island and the Southern Moreton Bay Islands localities to Broadwater;
- c. Transferred the suburb of Eagleby to the electorate of Macalister; and
- d. Transferred part of the Coomera and Helensvale localities to Theodore.

The *Commission* has named the electorate Coomera.

Brisbane to the Gold Coast

Scenic Rim	Waterford	Redlands
Logan	Macalister	Oodgeroo
Woodridge	Springwood	

Scenic Rim

The existing electorate of Beaudesert had 38,179 electors as at 29 August 2016, which was 10.16% above quota.

Numerous public suggestions requested the inclusion of localities with strong ties to the local community, with the majority also requesting a change of district name to Scenic Rim. Strong agricultural ties and the area's burgeoning tourism industry are better represented in a single electorate, and therefore the boundaries and name of the district have been changed to reflect these shared interests.

The *Commission* has made the following changes. The electorate:

- a. Gained suburbs (in whole or in part) from the existing electorate of Lockyer including Amberley, Lanefield, Rosewood, Undullah, Kagaru, Harrisville, Mutdapilly, Peak Crossing, Goolman, Purga, Willowbank, Ebenezer, Mount Forbes, Jeebropilly, Mount Mort, Mount Walker West, Lower Mount Walker, Grandchester and Calvert; and
- b. Transferred Jimboomba, Kairabah, Cedar Creek, Yarrabilba, Logan Village and part of the Tamborine suburbs to Logan.

The *Commission* has named the electorate Scenic Rim.

Logan

The existing electorate of Logan had 31,807 electors as at 29 August 2016, which was 8.23% below quota.

The rural areas within this electorate are expected to experience rapid growth in the coming years. To accommodate the development of these suburbs, electors from densely urban suburbs have been transferred out of the existing Logan electorate. These changes will keep Logan in quota for the longest time possible, however it has not been possible to contain the district's projected growth.

The *Commission* has made the following changes. The electorate:

- a. Gained Jimboomba, Yarrabilba, Cedar Creek, Kairabah and part of the Tamborine suburbs from the existing electorate of Beaudesert;
- b. Gained Buccan, Belivah, Wolffdene and a portion of the Logan Village localities from the existing Albert district;
- c. Gained parts of the Boronia Heights, Park Ridge, Greenbank and Hillcrest suburbs from Algester;
- d. Transferred a portion of the Jimboomba locality to the electorate of Jordan; and
- e. Transferred Browns Plains, Regents Park, Berrinba, Crestmead and much of Heritage Park suburbs to the Algester, Stretton, and Woodridge districts.

The *Commission* has named the electorate Logan.

Woodridge

The existing electorate of Woodridge had 32,541 electors as at 29 August 2016, which was 6.11% below quota.

The central area of Woodridge was retained following the Ipswich City Council boundary, while enrolment has been improved by adding electors from the existing Logan district.

The *Commission* has made the following changes. The electorate:

- a. Gained the balance of Crestmead and Berrinba, much of the Heritage Park, Regents Park and Browns Plains suburbs from Logan; and
- b. Transferred the Underwood and Slacks Creek localities to Waterford.

The *Commission* has named the electorate Woodridge.

Waterford

The existing electorate of Waterford had 37,367 electors as at 29 August 2016, which was 7.82% above quota.

Waterford gained electors from the existing electorate of Woodridge and in doing so, was able to contract north to accommodate the creation of the electorate of Macalister.

The *Commission* has made the following changes. The electorate:

- a. Gained the balance of the Slacks Creek and Underwood suburbs from Woodridge;
- b. Transferred Edens Landing, Holmview, Beenleigh and part of the Waterford and Bethania suburbs to Macalister.

The *Commission* has named the electorate Waterford.

Macalister

Macalister is the newly created electoral district in the area between Brisbane and the Gold Coast. Situated north of the Albert River and the electorate of Coomera, Macalister unites the tight-knit communities of Beenleigh, Eagleby, Mount Warren Park and their surrounds.

Macalister consists of the following localities:

- a. The localities of Mount Warren Park, Bahrs Scrub, Windaroo and Bannockburn have been transferred from the existing Albert electorate;
- b. The suburb of Eagleby has been transferred from Coomera;
- c. Beenleigh, Holmview, Edens Landing and part of the Waterford suburbs have shifted from Waterford;
- d. Carbrook and much of the Cornubia localities have moved from Redlands; and
- e. The remainder of Cornubia and part of the Loganholme suburbs have been transferred from Springwood.

The electorate is named in honour of Arthur Macalister (1818-1883). A solicitor and politician, Macalister served as Premier of Queensland three times throughout his political career. A short biographical note about Macalister can be found in Appendix A.

The *Commission* has named the electorate Macalister.

Springwood

The existing electorate of Springwood had 33,639 electors as at 29 August 2016, which was 2.94% below quota.

The existing district lies in a generally north to south-east orientation. To improve Springwood's enrolment and accommodate the creation of Macalister, the district has been reoriented in an east-west direction, incorporating rural areas from Redlands and Mansfield.

The *Commission* has made the following changes. The electorate:

- a. Gained much of the Sheldon locality from Redlands and Mansfield;
- b. Gained the Mount Cotton suburb from Redlands; and
- c. Transferred the Loganholme and Cornubia suburbs to Macalister.

The *Commission* has named the electorate Springwood.

Redlands

The existing electorate of Redlands had 36,345 electors as at 29 August 2016, which was 4.87% above quota.

Redlands has contracted to become a more urban electorate, while extending the alignment with the Redland City Council boundary. Part of the Thornlands locality have been transferred from the existing Cleveland district, while the rural suburbs of Mount Cotton, Cornubia, Carbrook and much of Sheldon have been transferred to Springwood and Macalister.

The *Commission* has named the electorate Redlands.

Oodgeroo

The existing electorate of Cleveland had 35,963 electors as at 29 August 2016, which was 3.76% above quota.

A few minor boundary changes have been made to transfer part of the Thornlands locality to Redlands, while parts of the Birkdale and Wellington Point localities have been shifted to Capalaba.

The electorate is named in honour of Oodgeroo Noonuccal (1920-1993) with the endorsement of family and the Quandamooka Yoolooburrabee Aboriginal Corporation.

Known until 1988 as Kath Walker, Oodgeroo was born on North Stradbroke Island (Minjerribah). She was an Australian poet, artist, educator and political activist, campaigning for Aboriginal rights. Her book, *We Are Going* (1964) was the first anthology to be published by an Aboriginal person. A short biographical note about Oodgeroo Noonuccal can be found in Appendix A.

The *Commission* has named the electorate Oodgeroo.

Brisbane South

Capalaba	South Brisbane	Toohey	Mount Ommaney
Lytton	Miller	Stretton	
Chatsworth	Greenslopes	Algester	
Bulimba	Mansfield	Inala	

Capalaba

The existing electorate of Capalaba had 33,306 electors as at 29 August 2016, which was 3.90% below quota.

One minor change has been made to Capalaba, transferring a small portion of the Birkdale and Wellington Point suburbs from the existing Cleveland electorate.

The *Commission* has named the electorate Capalaba.

Lytton

The existing electorate of Lytton had 33,674 electors as at 29 August 2016, which was 2.84% below quota.

This district has gained part of the Tingalpa suburb from Chatsworth, creating a very strong southern boundary by following the easily identifiable Manly and Wynnum roads.

The *Commission* has named the electorate Lytton.

Chatsworth

The existing electorate of Chatsworth had 35,644 electors as at 29 August 2016, which was 2.84% above quota.

The suburb of Tingalpa has been transferred to Lytton, while the Camp Hill locality moved to Greenslopes.

The *Commission* has named the electorate Chatsworth.

Bulimba

The existing electorate of Bulimba had 35,910 electors as at 29 August 2016, which was 3.61% above quota.

One minor change has been made to improve Bulimba's boundaries, transferring a pocket of electors from the Greenslopes district, using Waite Street rather than Myall Street as the boundary.

The *Commission* has named the electorate Bulimba.

South Brisbane

The existing electorate of South Brisbane had 36,369 electors as at 29 August 2016, which was 4.94% above quota.

Changes to reduce enrolment in the South Brisbane electorate have been made in recognition of substantial growth projected for this area. Recognisable boundaries that unite suburbs have been chosen where practicable.

The *Commission* has made the following changes. The electorate:

- a) Transferred the Greenslopes and Coorparoo suburbs to the Greenslopes district; and
- b) Transferred a small section of the suburb of Annerley to Miller.

The *Commission* has named the electorate South Brisbane.

Miller

The existing electorate of Indooroopilly had 30,414 electors as at 29 August 2016, which was 12.25% below quota. Adjacent to this electorate, the existing Yeerongpilly district had 34,789 electors as at 29 August 2016, which was 0.38% above quota.

Situated between the Mount Ommaney and South Brisbane electorates, Miller was created by merging parts of the Indooroopilly district, south of the Brisbane River, with the electorate of Yeerongpilly.

Removing Indooroopilly ensured a better distribution of electors and electorates both north and south of the Brisbane River. Enrolment in electorates north of the river has improved, while the Macalister district south of the river has helped accommodate growth in the area.

Miller consists of the following localities:

- a. Chelmer, Graceville and parts of the Tennyson and Sherwood localities from the existing electorate of Indooroopilly; and
- b. Rocklea, Yeerongpilly, Yeronga, Fairfield, Tarragindi, and parts of the Annerley, Tennyson and Moorooka suburbs from the existing electorate of Yeerongpilly.

The electorate is named in honour of Emma Miller (1839 – 1917). One of Queensland's earliest activists, Miller made significant contributions to Queensland, particularly in the areas of equality and suffrage. There is a short biographical note about Miller in Appendix A.

The *Commission* has named the electorate Miller.

Greenslopes

The existing electorate of Greenslopes had 32,916 electors as at 29 August 2016, which was 5.03% below quota.

Greenslopes' enrolment and boundaries have been improved by transferring electors from the growing district of South Brisbane. The new boundaries follow major roads and watercourses, creating easily identifiable boundaries between the surrounding districts.

The *Commission* has made the following changes. The electorate:

- a. Gained the balance of the Greenslopes and Coorparoo localities from South Brisbane;

- b. Gained the remainder of the Carina Heights suburb from Chatsworth; and
- c. Transferred the Mount Gravatt East suburb to Mansfield.

The *Commission* has named the electorate Greenslopes.

Mansfield

The existing electorate of Mansfield had 30,308 electors as at 29 August 2016, which was 12.55% below quota.

Numerous public submissions requested that the suburb of Sheldon be removed from Mansfield and united in a neighbouring district. Their suggestions were adopted in part, with the majority of Sheldon transferred into the electorate of Springwood. The boundary aligns on the east with the Brisbane City Council boundary.

The *Commission* has made the following changes. The electorate:

- a. Gained the Mount Gravatt East suburb from Greenslopes;
- b. Transferred the Eight Mile Plains locality to Toohey; and
- c. Transferred the majority of the suburb of Sheldon to Springwood.

The *Commission* has named the electorate Mansfield.

Toohey

The existing electorate of Sunnybank had 30,559 electors as at 29 August 2016, which was 11.83% below quota.

To improve enrolment in this electorate, the boundaries have been extended further north to gain electors from suburbs located in the existing electorate of Yeerongpilly.

The *Commission* has made the following changes. The electorate:

- a. Gained Salisbury, Nathan, part of Rocklea and the Moorooka suburbs from the existing electorate of Yeerongpilly;
- b. Gained the balance of the Eight Mile Plains suburb from both Mansfield and Stretton;
- c. Transferred Archerfield, Willawong and the remainder of the Acacia Ridge locality to Algester; and
- d. Transferred Sunnybank Hills, parts of Runcorn and the Acacia Ridge suburbs to Stretton.

The electorate is named after Toohey Forest Park, a prominent forest located within this electorate. The forest was named after wealthy Irishman James Toohey, who purchased the land in 1872 from the spoils of the Californian gold rush. Held by his family for a number of years, Toohey Forest Park was acquired by the Brisbane City Council in 1945.

The *Commission* has named the electorate Toohey.

Stretton

The existing electorate of Stretton had 32,887 electors as at 29 August 2016, which was 5.11% below quota.

Stretton has gained electors from surrounding districts to improve its enrolment, while also altering its boundaries to allow for the creation of new electorates in the area.

The *Commission* has made the following changes. The electorate:

- a. Gained Sunnybank Hills, parts of Runcorn and the Acacia Ridge suburb from the existing Sunnybank district;
- b. Gained a small part of the Browns Plains locality from Logan; and
- c. Transferred part of the Calamvale and Algester suburbs to Algester.

The *Commission* has named the electorate Stretton.

Algester

The existing electorate of Algester had 32,785 electors as at 29 August 2016, which was 5.41% below quota.

Algester extended northwards to gain electors from neighbouring districts. This allowed changes to be made to Logan, aiding in the creation of Jordan and Macalister.

The *Commission* has made the following changes. The electorate:

- a. Gained part of the Regents Park and Browns Plains suburbs from Logan;
- b. Gained some of the Calamvale locality from Stretton;
- c. Gained Rocklea, Willawong, Archerfield and part of the Acacia Ridge suburbs from the existing electorate of Sunnybank;
- d. Transferred Greenbank and the Camira suburbs to the new electorate of Jordan;
- e. Transferred Doolandella and much of the Forest Lake localities to Inala; and
- f. Transferred Boronia Heights, the balance of Park Ridge and part of the Hillcrest suburbs to Logan.

The *Commission* has named the electorate Algester.

Inala

The existing electorate of Inala had 32,420 electors as at 29 August 2016, which was 6.46% below quota.

Inala has extended further west, while contracting in the south to transfer electors to the new Ipswich electorate of Jordan. These boundaries use major roads and easily identifiable watercourses to maintain communities of interest in the district.

The *Commission* has made the following changes. The electorate:

- a. Gained the balance of the suburb of Durack from the existing Sunnybank district;
- b. Gained Doolandella and much of the Forest Lake suburbs from Algester;
- c. Transferred a portion of the Darra locality to Mount Ommaney; and
- d. Transferred Carole Park, Camira, Gailes and the balance of the Springfield suburb to Jordan.

The *Commission* has named the electorate Inala.

Mount Ommaney

The existing electorate of Mount Ommaney had 31,982 electors as at 29 August 2016, which was 7.72% below quota.

Minor alterations have improved Mount Ommaney's enrolment, uniting the community of Corinda in the district, and gaining more of the suburbs of Darra and Sherwood.

The *Commission* has made the following changes. The electorate:

- a. Gained part of the suburb of Darra from Inala; and
- b. Gained the balance of Corinda and part of the Sherwood localities from the existing electorate of Indooroopilly.

The *Commission* has named the electorate Mount Ommaney.

Ipswich Area

Jordan	Ipswich
Bundamba	Ipswich West

Jordan

Jordan is a newly created electorate in the Ipswich area.

The electorate centers on the growing Springfield community and is formed from suburbs currently included in the existing Bundamba, Inala, Algester, Lockyer and Logan districts.

Jordan consists of the following localities:

- a. The suburbs of Springfield Central, Springfield Lakes, Brookwater, Augustine Heights, parts of Spring Mountain and Bellbird Park have been transferred from Bundamba;
- b. The suburb of Springfield has shifted from Bundamba and Inala;
- c. Camira, Carol Park and the Gales localities have moved from Inala;
- d. The balance of Greenbank has been transferred from Algester and Lockyer;
- e. Lyons, Undullah, New Beith, Flinders Lakes, Kagaru, Monarch Glen, Silverbark Ridge and the Flagstone suburbs have moved from Lockyer; and
- f. Part of the Jimboomba suburb has shifted from Logan.

Jordan is named in honour of Ellen Violet ("Vi") Jordan OAM (1913 – 1982). Jordan was a staunch advocate for the rights of the working class and for political, social and economic equality for women. Born in Ipswich, she was the first woman elected to the Ipswich City Council and later became the first woman from the Australian Labor Party, and the second woman in the state to be elected to the Queensland Parliament. A short biographical note about Jordan is in Appendix A.

The *Commission* has named the electorate Jordan.

Bundamba

The existing electorate of Bundamba had 42,243 electors as at 29 August 2016, which was 21.88% above quota.

Surplus enrolment in the existing Bundamba electorate, combined with the projected growth for the Ipswich and Logan regions, provided a platform for the creation of a fourth Ipswich electorate. To lower enrolment in Bundamba, electors have been transferred from a number of suburbs to the new district of Jordan.

The *Commission* has made the following changes. The electorate:

- a. Gained the Bundamba locality from Ipswich; and
- b. Transferred Augustine Heights, Brookwater, Springfield Central, Springfield Lakes, Springfield and parts of the Spring Mountain and Bellbird Park suburbs to Jordan.

The *Commission* has named the electorate Bundamba.

Ipswich

The existing electorate of Ipswich had 34,731 electors as at 29 August 2016, which was 0.21% above quota.

The *Commission* has made the following changes. The electorate:

- a. Gained Deebing Heights, parts of the Ripley, South Ripley and Purga localities from Lockyer;
- b. Gained part of the suburb of Ripley from Bundamba;
- c. Transferred the Bundamba suburb to the district of Bundamba; and
- d. Transferred the Yamanto suburb to Ipswich West.

The *Commission* has named the electorate Ipswich.

Ipswich West

The existing electorate of Ipswich West had 36,071 electors as at 29 August 2016, which was 4.08% above quota.

Ipswich West's northern boundary has contracted south to follow the Ipswich City Council boundary. With high levels of projected growth in the Ipswich region, this change better accommodates the Ipswich region's capacity for future development.

The *Commission* has made the following changes. The electorate:

- a. Gained the Yamanto suburb from Ipswich;
- b. Gained a portion of the Amberley suburb from Lockyer; and
- c. Transferred the suburbs of Borallon, Wanora, Fairney View, Fernvale, Vernor, Glamorgan Vale, Lark Hill, Clarendon, Patrick Estate, Minden, Coolana, Tarampa, Lowood, Rifle Range, Brightview, Prenzlau and parts of Marburg, Haigslea and Lockrose to Lockyer.

The *Commission* has named the electorate Ipswich West.

Southern Queensland

Southern Downs
Lockyer

Condamine
Toowoomba North

Toowoomba South

Southern Downs

The existing electorate of Southern Downs had 34,651 electors as at 29 August 2016, which was 0.02% below quota.

The electorate of Southern Downs has retained its existing boundaries. The district quota adjusted for 93 electorates boosted Southern Downs' enrolment and eliminated the need for boundary changes.

The *Commission* has named the electorate Southern Downs.

Lockyer

The existing electorate of Lockyer had 35,149 electors as at 29th August, 2016, which was 1.42% above quota.

Electors have been transferred out of the electorate of Lockyer in the area south of the Ipswich region, while it has expanded to gain localities from the north of Ipswich West, following the Ipswich City and Brisbane City Council boundaries. As a result, Lockyer has gained rural suburbs from the existing Ipswich West and the west of Moggill, creating strong boundaries that also accommodate future growth in the region.

The *Commission* has made the following changes. The electorate:

- a. Gained the Lockrose, Brightview, Prenzlau, Minden, Coolana, Tarampa, Lowood, Rifle Range, Clarendon, Patrick Estate, Vernor, Glamorgan Vale, Lark Hill, Marburg, Haigslea, Wanora, Fairney View, Fernvale and Borallon suburbs from Ipswich West;
- b. Gained the Borallon, Lake Manchester and Banks Creek suburbs from Moggill; and
- c. Transferred localities including Grandchester, Mount Mort, Mount Walker West, Lower Mount Walker, Calvert, Lanefield, Rosewood, Ebenezer, Mount Forbes, Mutdapilly, Harrisville, Willowbank, Jeebropilly, Amberley, Purga, Goolman, Peak Crossing, Deebling Heights, Ripley, South Ripley, Lyons, Undullah, Flinders Lakes, Kagaru, Monarch Glen, Flagstone, Silverbark Ridge, New Beith and Greenbank. These suburbs transfer to the Scenic Rim, Ipswich West, Ipswich and Jordan electorates respectively.

The *Commission* has named the electorate Lockyer.

Condamine

The existing electorate of Condamine had 37,610 electors as at 29 August 2016, which was 8.52% above quota.

Condamine has been redesigned to more closely align with the Toowoomba region. A number of suburbs north of the electorate of Toowoomba North have been transferred into Condamine, including Crows Nest, while the western boundary of Condamine has contracted to follow the Toowoomba Regional Council boundary.

The *Commission* has made the following changes. The electorate:

- a. Gained a large number of suburbs from Nanango. The northern boundaries of the Irvingdale, Quinalow, Peranga, Evergreen, Doctor Creek, Djuan, Glenaven, Pinelands and Crows Nest localities are the new boundary;
- b. Gained the Grassdale and Cecil Plains suburbs from Warrego;
- c. Gained the remainder of the Drayton locality from Toowoomba South;
- d. Transferred St Ruth, Dalby, Blaxland, Pirrinuan, Ranges Bridge, Macalister, Irvingdale, Kaimkillenbun, Moola, Bunya Mountains, Bell, Jimbour East and Cooranga localities to the electorates of Warrego and Callide; and
- e. Transferred part of the Darling Heights suburb to Toowoomba South.

The *Commission* has named the electorate Condamine.

Toowoomba North

The existing electorate of Toowoomba North had 35,506 electors as at 29 August 2016, which was 2.45% above quota.

The district's boundaries have been improved by making the eastern boundary follow the suburb of Mount Lofty, where previously it incorporated a small part of the suburb of Ballard. In addition, the southern boundary has been altered so that it follows James, Davis and Tor Streets without the previous deviation.

The *Commission* has named the electorate Toowoomba North.

Toowoomba South

The existing electorate of Toowoomba South had 34,567 electors as at 29 August 2016, which was 0.26% below quota.

To alleviate declining enrolment in Toowoomba South, electors from the urban part of the Darling Heights suburb have been transferred from Condamine into this electorate, where they have connectivity and shared interest with neighbouring suburbs in Toowoomba South.

Another change discussed above (see Toowoomba North) has altered the northern boundary of this electorate, so that it follows James, David and Tor Streets. The suburb of Drayton has been transferred into Condamine, thereby uniting the locality while also following easily identifiable roads as boundaries.

The *Commission* has named the electorate Toowoomba South.

Brisbane North

Moggill	Stafford	Everton
Maiwar	Clayfield	Aspley
Cooper	Nudgee	Sandgate
McConnel	Ferny Grove	

Moggill

The existing electorate of Moggill had 33,661 electors as at 29 August 2016, which was 2.88% below quota.

Moggill's boundaries have extended east to take part of the suburb of Indooroopilly from the abolished district of Indooroopilly. An additional change was also made to Moggill's western boundary, so that it follows the Brisbane City Council boundary without deviation.

The *Commission* has made the following changes. The electorate:

- a. Gained part of the suburb of Indooroopilly from the existing Indooroopilly district;
- b. Transferred part of the Mount Coot-tha locality to Maiwar; and
- c. Transferred the balance of Banks Creek, Borallon and part of the Lake Manchester suburbs to Lockyer.

The *Commission* has named the electorate Moggill.

Maiwar

The existing electorate of Indooroopilly had 30,414 electors as at 29 August 2016, which was 12.25% below quota. Adjacent to this electorate, the existing Mount Coot-tha district had 32,215 electors as at 29 August 2016, which was 7.05% below quota.

Situated between the Moggill, Cooper and McConnel electorates, Maiwar has been created by merging the existing Indooroopilly district north of the Brisbane River with the existing Mount Coot-tha electorate.

Maiwar consists of the following localities:

- a. St Lucia, Taringa, Fig Tree Pocket and much of the suburb of Indooroopilly has been transferred from the existing electorate of Indooroopilly;
- b. Part of the Mount Coot-tha locality has been transferred from Moggill; and
- c. Taringa, Toowong, Auchenflower, Mount Coot-tha and parts of the Bardon, Paddington and Milton suburbs have shifted from the existing Mount Coot-tha.

The name Maiwar (pronounced: May-wah), is a word used by some Aboriginal people to refer to the Brisbane River. The name was chosen due the historical significance of the river to indigenous Australians and it's prominence as the southern boundary of this electorate.

The *Commission* has named the electorate Maiwar.

Cooper

The existing electorate of Ashgrove had 33,017 electors as at 29 August 2016, which was 4.74% below quota.

Electors have been transferred into Cooper as a result of the removal of Indooroopilly and subsequent formation of Maiwar. In doing so, this has improved the district's falling enrolment.

The *Commission* has made the following changes. The electorate:

- a. Gained Red Hill and parts of the Paddington, Bardon, Kelvin Grove, Newmarket and Milton suburbs from the existing electorate of Mount Coot-tha; and
- b. Transferred the suburbs of Enoggera and parts of Ashgrove, Alderley, Newmarket, Gaythorne, Mitchelton, and Keperra to Ferny Grove and Everton.

Cooper is named in honour of Dr Lilian Cooper (1861-1947), Queensland's first registered female doctor. There is a short biographical note about Cooper in Appendix A.

The *Commission* has named the electorate Cooper.

McConnel

The existing electorate of Brisbane Central had 36,579 electors as at 29 August 2016, which was 5.54% above quota.

The electorate of McConnel has been 'centralised' to allow for growth of Brisbane's inner-city, having contracted to the Enoggera Creek/Breakfast Creek waterway.

The *Commission* has made the following changes. The electorate:

- a. Gained the suburb of Petrie Terrace from the existing district of Mount Coot-tha;
- b. Transferred part of the Newmarket and Wilston suburbs to Stafford; and
- c. Transferred the Windsor and Albion localities to Clayfield.

McConnel is named in honour of Mary McConnel (1824-1910). McConnel campaigned for several years to establish the first children's hospital in Queensland, which eventually expanded to a new site in Herston, and was known as the Royal Children's Hospital. There is a short biographical note about McConnel in Appendix A.

The *Commission* has named the electorate McConnel.

Stafford

The existing electorate of Stafford had 32,951 electors as at 29 August 2016, which was 4.93% below quota.

Stafford gained electors from the existing districts of Brisbane Central and Nudgee, while balancing its enrolment by transferring electors to Clayfield.

The *Commission* has made the following changes. The electorate:

- a. Gained parts of the Chermside, Wavell Heights and Kedron suburbs from Nudgee;
- b. Gained a portion of Newmarket and the balance of the Wilston suburbs from the existing electorate of Brisbane Central; and
- c. Transferred Gordon Park and its portion of the Lutwyche and Windsor suburbs to Clayfield.

The *Commission* has named the electorate Stafford.

Clayfield

The existing electorate of Clayfield had 35,982 electors as at 29 August 2016, which was 3.82% above quota.

The suburbs of Albion, Gordon Park, Lutwyche and Windsor have been united in the Clayfield electorate, by contracting its northern boundary to Kedron Brook.

The *Commission* has made the following changes. The electorate:

- a. Gained the balance of the suburb of Albion from the existing Brisbane Central district;
- b. Gained the suburb of Windsor from the existing electorates of McConnel and Stafford;
- c. Gained Gordon Park and the balance of the Lutwyche suburbs from Stafford;
- d. Transferred much of the Kedron community to Stafford; and
- e. Transferred its portion of the Wavell Heights, Nundah and Kedron suburbs to Nudgee.

The *Commission* has named the electorate Clayfield.

Nudgee

The existing electorate of Nudgee had 36,491 electors as at 29 August 2016, which was 5.29% above quota.

Changes to Nudgee have created boundaries that respect communities of interest and follow clearly distinguishable roads and geographical features.

The *Commission* has made the following changes. The electorate:

- a. Gained a portion of Wavell Heights, Nundah and a small part of the Kedron suburbs from Clayfield;
- b. Transferred parts of the Chermside, Zillmere and Geebung suburbs to Aspley; and
- c. Transferred the remaining part of the Chermside, Wavell Heights and Kedron suburbs to Stafford.

The *Commission* has named the electorate Nudgee.

Ferny Grove

The existing electorate of Ferny Grove had 33,105 electors as at 29 August 2016, which was 4.48% below quota.

Ferny Grove has expanded closer to the city-center, gaining inner-city Brisbane suburbs and transferring a number of its more rural localities.

The *Commission* has made the following changes. The electorate:

- a. Gained part of the Ashgrove, Alderley, Enoggera, Newmarket, Gaythorne, Mitchelton and Keperra suburbs from the existing electorate of Ashgrove;
- b. Gained the portions of the Mitchelton, Keperra and Gaythorne localities south of the Ferny Grove rail line from Everton;
- c. Transferred parts of the Arana Hills and Bunya suburbs to Everton; and
- d. Transferred those localities north-west of Upper Kedron, Ferny Hills and Bunya to Pine Rivers.

The *Commission* has named the electorate Ferny Grove.

Everton

The existing electorate of Everton had 32,963 electors as at 29 August 2016, which was 4.89% below quota.

Everton's boundaries have been aligned to the rail line in the south, a creek in the east and roads in the west and north.

The *Commission* has made the following changes. The electorate:

- a. Gained part of the Brendale and Warner suburbs from the existing electorate of Pine Rivers;
- b. Gained some of the Bunya and Arana Hills localities from Ferny Grove;
- c. Gained part of the Enoggera and Gaythorne suburbs from the existing electorate of Ashgrove; and
- d. Transferred a small section of the Keperra, Mitchelton and Gaythorne suburbs to Ferny Grove.

The *Commission* has named the electorate Everton.

Aspley

The existing electorate of Aspley had 31,884 electors as at 29 August 2016, which was 8.00% below quota.

Aspley expanded its south-eastern boundary to the North Coast rail line, while improving its enrolment by aligning the boundary to the Gympie Arterial Road and the rail line transferring electors to Sandgate.

The *Commission* has made the following changes. The electorate:

- a. Gained part of the Zillmere, Geebung and Chermside suburbs from Nudgee;
- b. Gained a small section of the Albany Creek suburb from Everton but transferred a small section of the Bridgeman Downs locality to Everton; and
- c. Transferred the balance of Bracken Ridge and part of the Bald Hills suburbs to Sandgate.

The *Commission* has named the electorate Aspley.

Sandgate

The existing electorate of Sandgate had 33,938 electors as at 29 August 2016, which was 2.08% below quota.

A minor change has transferred part of the suburbs of Bald Hills and Bracken Ridge from Aspley to Sandgate. The western boundary now follows the Gympie Arterial Road and the rail line.

The *Commission* has named the electorate Sandgate.

Brisbane to the Sunshine Coast Area

Pine Rivers
Kurwongbah
Murrumba

Redcliffe
Bancroft
Morayfield

Pumicestone

Pine Rivers

The existing electorate of Pine Rivers had 35,091 electors as at 29 August 2016, which was 1.25% above quota.

The electorate extended southwards, uniting rural localities and their shared community interests from the neighbouring electorate of Ferny Grove.

The *Commission* has made the following changes. The electorate:

- a. Gained part of the suburb of Lawnton from the existing electorate of Kallangur;
- b. Gained the more rural localities from Ferny Grove including, Kobble Creek, Samsonvale, Mount Samson, Mount Glorious, Cedar Creek, Closeburn, Yugar, Clear Mountain, Mount Nebo, Highvale, Wights Mountain, Jollys Lookout, Samford Valley, Samford Village, Camp Mountain and Draper;
- c. Transferred parts of the Warner and Brendale suburbs to Everton;
- d. Transferred the balance of Kurwongbah and parts of the Lawnton, Joyner and Bray Park suburbs to the electorate of Kurwongbah; and
- e. Transferred Ocean View and its portion of Rocksberg, Moorina and Campbells Pocket suburbs to Glass House.

The *Commission* has named the electorate Pine Rivers.

Kurwongbah

The existing electorate of Kallangur had 34,774 electors as at 29 August 2016, which was 0.33% above quota.

Kurwongbah's boundary has extended westward, as well as in the south around Lake Samsonvale and in the north to follow Burpengary Creek and the North Coast rail line.

The *Commission* has made the following changes. The electorate:

- a. Gained part of the Narangba and Burpengary suburbs from Morayfield;
- b. Gained the balance of Kurwongbah and parts of the Lawnton, Joyner, Whiteside and Bray Park suburbs from the existing electorate of Pine Rivers;
- c. Transferred part of the Lawnton suburb to Pine Rivers; and
- d. Transferred the Dakabin, Kallangur and Murrumba Downs localities to the electorate of Murrumba.

As the suburb of Kallangur is no longer within this electorate, the commissioners have named the district after Lake Kurwongbah, a significant natural feature within the electorate. In doing so, the *Commission* has restored the name Kurwongbah, which prior to the 2008 redistribution, was the name of a state electorate in the area.

The *Commission* has named the electorate Kurwongbah.

Murrumba

The existing electorate of Murrumba had 43,229 electors as at 29 August 2016, which was 24.73% above quota.

Murrumba's boundaries have been amended to address the significant surplus in electors and substantial projected growth in the area. The southern end of the existing electorate was retained, with additional localities added from the existing district of Kallangur.

The *Commission* has made the following changes. The electorate:

- a. Gained Murrumba Downs and the Kallangur and Dakabin suburbs from the existing electorate of Kallangur;
- b. Transferred Burpengary East, Deception Bay, North Lakes, along with portions of the Morayfield, Narangba, Rothwell and Mango Hill suburbs to the new electorate of Bancroft; and
- c. Transferred the balance of the Newport suburb to Redcliffe.

The *Commission* has named the electorate Murrumba.

Redcliffe

The existing electorate of Redcliffe had 35,259 electors as at 29 August 2016, which was 1.73% above quota.

The suburb of Newport has been united in its entirety within Redcliffe, lowering enrolment in the existing Murrumba, while also respecting community interests.

The *Commission* has named the electorate Redcliffe.

Bancroft

Bancroft is the newly created electorate in the area between Brisbane and the Sunshine Coast.

This electorate is situated between Murrumba, Kurwongbah, Morayfield and Pumicestone and centers around the growth suburbs of Deception Bay and North Lakes.

Bancroft consists of the following localities:

- a. The north and central sections of the existing electorate of Murrumba, including Burpengary East, Deception Bay, North Lakes and parts of the Narangba, Rothwell, Morayfield and Mango Hill suburbs.

The electorate is named in honour of Joseph Bancroft, a prominent doctor in the early days of colonial settlement in Queensland. A short biographical note about Bancroft can be found in Appendix A.

The *Commission* has named the electorate Bancroft.

Morayfield

The existing electorate of Morayfield had 35,074 electors as at 29 August 2016, which was 1.20% above quota.

The electorate extended north, using major roads such as the D'Aguilar and Bruce Highways to take in more of the Caboolture area.

The *Commission* has made the following changes. The electorate:

- a. Gained part of the Caboolture and Bellmere suburb from Pumicestone;
- b. Transferred Narangba and a portion of the Burpengary suburb to Kurwongbah; and
- c. Transferred its portion of Moorina, Rocksberg and part of the Upper Caboolture suburbs to Glass House.

The *Commission* has named the electorate Morayfield.

Pumicestone

The existing electorate of Pumicestone had 39,098 electors as at 29 August 2016, which was 12.81% above quota.

Enrolment in Pumicestone has been reduced by transferring electors from the area extending north of the D'Aguilar Highway. The suburb of North Bribie Island has been united within Pumicestone, while the existing central and east portions of the district have been retained.

The *Commission* has made the following changes. The electorate:

- a. Gained part of the Caboolture, Elimbah and Moodlu suburbs from the existing electorate of Glass House;
- b. Gained the North Bribie Island suburb from the existing electorate of Caloundra; and
- c. Transferred a portion of the Caboolture and Bellmere suburbs to Morayfield.

The *Commission* has named the electorate Pumicestone.

Sunshine Coast Area

Glass House
Caloundra
Kawana

Buderim
Maroochydore
Ninderry

Nicklin
Noosa

Glass House

The existing electorate of Glass House had 37,610 electors as at 29 August 2016, which was 8.52% above quota.

Changes were made with the intention of lowering enrolment in Glass House, while retaining much of the existing northern boundary, as well as maintaining and extending the electorate's boundary along the Moreton Bay Regional Council boundary to the west.

The *Commission* has made the following changes. The electorate:

- a. Gained part of the Kenilworth locality, particularly the Imbil Forest area from Nicklin;
- b. Gained suburbs in the south, including Ocean View, Campbells Pocket and portions of the Rocksberg and Moorina suburbs from the existing electorate of Pine Rivers;
- c. Gained the remainder of Rocksberg, Moorina and part of the Upper Caboolture suburbs from Morayfield;
- d. Gained Diamond Valley, Mooloolah Valley and the Bald Knob localities from Caloundra;
- e. Gained a small section of the Landsborough locality from Caloundra, but also Transferred a portion to Caloundra;
- f. Transferred Palmwoods, Woombye, Chevallum, Ilkley and its portion of the Tanawha suburbs to Nicklin; and
- g. Transferred part of the Elimbah, Caboolture and Moodlu suburbs to Pumicestone.

The *Commission* has named the electorate Glass House.

Caloundra

The existing electorate of Caloundra had 35,538 electors as at 29 August 2016, which was 2.54% above quota.

Located in the high growth corridor of Brisbane's north, changes have been made to reduce Caloundra's enrolment and cater for future growth in the area.

The *Commission* has made the following changes. The electorate:

- a. Gained part of the Landsborough suburb from the existing electorate of Glass House;
- b. Transferred Diamond Valley, Mooloolah Valley and parts of the Bald Knob and Landsborough suburb to Glass House;
- c. Transferred the balance of the Currimundi locality to Kawana; and
- d. Transferred the Bribie Island North suburb to Pumicestone.

The *Commission* has named the electorate Caloundra.

Kawana

The existing electorate of Kawana had 37,841 electors as at 29 August 2016, which was 9.18% above quota.

Enrolment has been reduced by contracting the western boundary closer to the coastal strip, while extending the south-eastern boundary to unite the suburb of Currimundi in Kawana.

The *Commission* has made the following changes. The electorate:

- a. Gained the balance of the Currimundi suburb from Caloundra; and
- b. Transferred the Sippy Downs and Palmview localities to Buderim.

The *Commission* has named the electorate Kawana.

Buderim

The existing electorate of Buderim had 35,193 electors as at 29 August 2016, which was 1.54% above quota.

Electors shifted from the existing Buderim to the new electorate of Ninderry, allowing Buderim to extend southwards, incorporating suburbs from the neighbouring electorate of Kawana.

The *Commission* has made the following changes. The electorate:

- a. Gained the Sippy Downs and Palmview suburbs from Kawana; and
- b. Transferred Rosemount, Diddillibah, Kiels Mountain, Kunda Park, Kuliun and parts of the Maroochydhore, Buderim, Forest Glen and Mons suburbs to Ninderry.

The *Commission* has named the electorate Buderim.

Maroochydhore

The existing electorate of Maroochydhore had 38,063 electors as at 29 August 2016, which was 9.82% above quota.

Minor changes have been made to Maroochydhore, transferring most of the suburb of Coolum Beach and part of the Yaroomba localities to Ninderry. These changes have united as much of Coolum Beach within a single locality as possible while reducing enrolment in Maroochydhore.

The *Commission* has named the electorate Maroochydhore.

Ninderry

Ninderry is the newly created electorate in the Sunshine Coast area.

This electorate is situated between Noosa, Nicklin, Buderim and Maroochydhore and has been positioned to disperse growing enrolment pressure from the northern and southern ends of the Sunshine Coast. In the north, the boundary follows the Sunshine Coast Regional Council boundary.

Ninderry consists of the following localities:

- a. Bli Bli, Maroochy River, Valdora, Ninderry, Yandina Creek, and parts of Coolum Beach, Peregian Spring, Verrierdale, Eumundi, North Arm, Bridges, Yandina Parklands, Pacific Paradise, Marcoola and the Mount Coolum suburbs from Nicklin;
- b. The localities of Weyba Downs and parts of Eerwah Vale, Eumundi, Doonan, Verrierdale, Peregian Spring, Peregian Beach, Coolum Beach and North Arm are transferred from Noosa;
- c. Part of the Coolum Beach and Yaroomba suburbs shift from Maroochydhore; and
- d. Rosemount, Diddillibah, Kiels Mountain, Kunda Park, Kuliun and parts of the Maroochydhore, Buderim, Forest Glen and Mons suburbs are transferred from Buderim.

The district is named after Mount Ninderry, a prominent 304-metre mountain in this electorate. Ninderry is said to be an Aboriginal expression denoting scrub leeches, but is also the name of a legendary Aboriginal warrior who is said to have been turned into the mountain.

The *Commission* has named the electorate Ninderry.

Nicklin

The existing electorate of Nicklin had 36,339 electors as at 29 August 2016, which was 4.85% above quota.

Maintaining the central part of the existing electorate, the boundaries have been aligned to council boundaries in the west, while contracting its eastern boundary to primarily follow the Bruce Highway.

The *Commission* has made the following changes. The electorate:

- a. Gained a number of localities from Gympie, continuing north along the Noosa Shire Council boundary, including parts of the Cooran, Federal, Pomona and Lake Macdonald suburbs;
- b. Gained Chevallum and Ilkley, a portion of Palmwoods, Hunchy and Tanawha and the balance of Woombye from the existing electorate of Glass House;
- c. Transferred the localities to the east of the Bruce Highway including, Bli Bli, Maroochy River, Valdora, Ninderry, Yandina Creek, and parts of Coolum Beach, Peregian Spring, Verrierdale, North Arm, Parklands, Pacific Paradise, Marcoola and Mount Coolum to Ninderry; and
- d. Transferred part of the Kenilworth suburb including the Imbil Forest area in the west to Glass House.

The *Commission* has named the electorate Nicklin.

Noosa

The existing electorate of Noosa had 37,495 electors as at 29 August 2016, which was 8.18% above quota.

The electorate of Noosa contains the majority of the Noosa Shire Council area, uniting the majority of the Council within the one electorate and creating easily recognisable boundaries.

The *Commission* has made the following changes. The electorate:

- a. Gained Kin Kin, Pinbarren, Cooran, most of Pomona, the balance of Como, Cootharaba and Ringtail Creek and parts of the Cooroy and Lake Macdonald suburbs from Gympie; and
- b. Transferred Weyba Downs, Eerwah Vale, Eumundi, Doonan, Peregian Beach, Peregian Springs, Coolum Beach and the Verrierdale localities to Ninderry.

The *Commission* has named the electorate Noosa.

Wide Bay and Burnett Area

Gympie
Maryborough

Hervey Bay
Bundaberg

Burnett
Nanango

Gympie

The existing electorate of Gympie had 35,085 electors as at 29 August 2016, which was 1.23% above quota.

Gympie has extended north to include a number of suburbs from the existing Maryborough district, thereby improving the sustainability of enrolment for the Wide Bay and Burnett districts longer term.

In the east, adhering to the principle of utilising local council boundaries, the boundary has contracted to follow the Gympie Regional Council boundary. To the west, Gympie's boundaries extended further west, taking in localities from Callide.

The *Commission* has made the following changes. The electorate:

- a. Gained most of Talegalla Weir and Munna Creek, the balance of Tin Can Bay and Netherby, Bauple, Bauple Forest, Gundiah, Gootchie, Paterson, Glen Echo, Miva, Theebine, Glenwood, Kanigan, Gunalda, Scotchy Pocket, Curra, Corella, Anderleigh and Neerdie from Maryborough;
- b. Gained localities to the west within the Gympie Regional Council area including, Lower Wonga, Sexton, Bells Bridge and Widgee from Callide;
- c. Transferred Kin Kin, Pinbarren, Cootharaba, Ringtail Creek, Como and part of the Cooran, Pomona, Lake Macdonald and Cooroy localities to Noosa; and
- d. Transferred part of the Cooran, Federal, Pomona and Lake Macdonald suburbs to Nicklin.

The *Commission* has named the electorate Gympie.

Maryborough

The existing electorate of Maryborough had 36,594 electors as at 29 August 2016, which was 5.58% above quota.

Electors have been transferred from the south of Maryborough to Gympie, enabling the district to gain electors from Hervey Bay.

The *Commission* has made the following changes. The electorate:

- a. Gained Dundowran Beach and part of the Urraween suburb from Hervey Bay;
- b. Transferred part of the Nikenbah suburb to Hervey Bay; and
- c. Transferred the balance of Tin Can Bay as well as the Netherby, Talegalla Weir, Bauple, Bauple Forest, Gundiah, Gootchie, Paterson, Munna Creek, Glen Echo, Miva, Theebine, Glenwood, Kanigan, Gunalda, Scotchy Pocket, Curra, Corella, Anderleigh and Neerdie suburbs to Gympie.

The *Commission* has named the electorate Maryborough.

Hervey Bay

The existing electorate of Hervey Bay had 38,024 electors as at 29 August 2016, which was 9.71% above quota.

Hervey Bay has contracted to the coastal urban areas, thereby reducing its high level of enrolment.

- a. Gained part of the Nikenbah suburb from Maryborough; and
- b. Transferred Dundowran Beach and part of the Urraween localities to Maryborough.

The *Commission* has named the electorate Hervey Bay.

Bundaberg

The existing electorate of Bundaberg had 30,313 electors as at 29 August 2016, which was 12.54% below quota.

The suburbs of Ashfield, Kalkie and the portion of Branyan, north of Childers Road, along with the parts of the Bundaberg North and Woongarra suburbs have been transferred into this electorate from Burnett.

These urban developments had expanded outside of Bundaberg's existing boundaries and have now been united with their communities of interest in this electorate.

The *Commission* has named the electorate Bundaberg.

Burnett

The existing electorate of Burnett had 34,921 electors as at 29 August 2016, which was 0.76% above quota.

Electors from the Ashfield, Branyan, Bundaberg North, Kalkie and Woongarra suburbs have been transferred to Bundaberg from this district. This has improved Bundaberg's enrolment, while uniting electors with strong community links to the electorate.

To balance enrolment in Burnett, the central section of its western boundary expanded, gaining a number of localities from Callide. The boundary now follows the Kolan River, gaining the balance of the South Kolan, Bucca, Avondale, Waterloo, Yandaran, Mullet Creek, Watalgan and Rosedale suburbs, along with the communities of Monduran, Abbotsford and Waterloo.

The *Commission* has named the electorate Burnett.

Nanango

The existing electorate of Nanango had 35,494 electors as at 29 August 2016, which was 2.41% above quota.

Nanango extended northward to unite the South Burnett Regional Council in one electorate, creating easily identifiable boundaries for electors in the region.

The *Commission* has made the following changes. The electorate:

- a. Gained the balance of the South Burnett Regional Council and Cherbourg Aboriginal Shire Council from Callide;
- b. Gained localities from the western area of Gympie Regional Council from Callide including, Booubyjan, Tansey, Cinnabar, Black Snake, Wrattens Forest, Manumbar, Elgin Vale, Barambah, Goomeri, Manyung, Goomeribong, Boonara and parts of Windera, Crownthorpe and Johnstown;
- c. Transferred the Diamondy, Jandowae, Cooranga, Jimbour East and Bell suburbs to Callide; and
- d. Transferred electors from the south to Condamine, with the boundary separating Nanango and Condamine now following the southern boundary of the localities of Malling, Maclagan, Narko, Highgrove, Coalbank, Emu Creek, Jones Gully, Mountain Camp, Anduramba, The Bluff and Cressbrook Creek before connecting with the Somerset Regional Council boundary.

The *Commission* has named the electorate Nanango.

Central Queensland

Callide	Keppel
Gladstone	Rockhampton

Callide

The existing electorate of Callide had 30,968 electors as at 29 August 2016, which was 10.65% below quota.

Callide has gained electors from the neighbouring districts of Gladstone, Warrego, Nanango and Condamine.

The *Commission* has made the following changes. The electorate:

- a. Gained parts of the River Ranch, Burua, Calliope and Benaraby suburbs and the balance of the Mount Alma, Wooderson, Taragoola, Iveragh, Boynedale, Diglum, Tabelands and Boyne Valley suburbs from Gladstone;
- b. Gained the entirety of the Diamondy and Mowbullen suburbs, and the balance of Darr Creek, Jinghi, Jandowae, Cooranga, Bell and Jimbour East suburbs from Nanango;
- c. Gained the balance of the Bunya Mountains, Cooranga, Bell and Jimbour East suburbs from Condamine;
- d. Gained the Baking Board, Barakula, Blackswamp, Bogandilla, Boonarga, Brigalow, Burncluith, Burra Burri, Cameby, Canaga, Chances Plain, Chinchilla, Columboola, Crossroads, Dalwogon, Drillham, Durah, Fairyland, Glenaubyn, Goombi, Greenswamp, Gurulmundi, Hookswood, Hopeland, Jimbour West, Kowguran, Langlands, Miles, Myall Park, Pelham, Pelican, Red Hill, Rywung, Tuckerang, Warra, Wychie, the balance of Cooranga, Darr Creek, Jandowae, Jimbour East, Jinghi, and part of the Nangram suburbs north of Condamine River from Warrego;
- e. Transferred the balance of the suburbs included in the South Burnett Regional Council area and the Cherbourg Aboriginal Shire Council to Nanango;
- f. Transferred the entirety of the Abbotsford and Waterloo suburbs, the balance of Avondale, Mullett Creek, Meadowvale, South Kolan, Watalgan and Yandaran, and parts of the Monduran, Bucca and Rosedale suburbs to Burnett; and
- g. Transferred Widgee, Lower Wonga, Sexton and the balance of Bells Bridge to Gympie.

The *Commission* has named the electorate Callide.

Gladstone

The existing electorate of Gladstone had 35,440 electors as at 29 August 2016, which was 2.26% above quota.

Gladstone has contracted to the coast, transferring a number of rural localities to Callide. The boundaries improve Callide's enrolment while accommodating future growth expected along the coastline.

Parts of the Benaraby, Calliope and River Ranch localities, as well as the balance of Mount Alma, Wooderson, Taragoola, Iveragh, Boynedale, Diglum, Tablelands and the Boyne Valley suburbs have been transferred to Callide.

The *Commission* has named the electorate Gladstone.

Keppel

The existing electorate of Keppel had 37,201 electors as at 29 August 2016, which was 7.34% above quota.

Electors have been transferred to the neighbouring districts of Mirani and Rockhampton to lower enrolment in Keppel.

The *Commission* has made the following changes. The electorate:

- a. Transferred the balance of the Etna Creek and Rockyview localities to Mirani; and
- b. Transferred the balance of The Common and part of the Koongal and Lakes Creek suburbs to Rockhampton.

The *Commission* has named the electorate Keppel.

Rockhampton

The existing electorate of Rockhampton had 33,374 electors as at 29 August 2016, which was 3.71% below quota.

Rockhampton gained the balance of The Common suburb and part of the Koongal and Lakes Creek suburbs from Keppel. This change improved enrolment in Rockhampton, while also helping to reduce enrolment in Keppel.

The *Commission* has named the electorate Rockhampton.

Northern Queensland

Mirani	Mundingburra	Hill
Mackay	Townsville	Mulgrave
Whitsunday	Thuringowa	Cairns
Burdekin	Hinchinbrook	Barron River

Mirani

The existing electorate of Mirani had 34,471 electors as at 29 August 2016, which was 0.54% below quota.

Mirani has contracted its western boundary towards to coast and follows the Mackay Regional Council boundary in the north-west.

The *Commission* has made the following changes. The electorate:

- a. Transferred a large portion of the Isaac Regional Council area, with whole or part of the suburbs west of the Mackay Regional Council boundary, Funnel Creek, Connors River and Isaac River transferred to Burdekin; and
- b. Transfer a portion of the West Mackay suburb to Mackay.

The *Commission* has named the electorate Mirani.

Mackay

The existing electorate of Mackay had 29,418 electors as at 29 August 2016, which was 15.12% below quota.

Enrolment in Mackay has been improved by transferring a number of suburbs with strong connectivity to the area from neighbouring electorates.

The *Commission* has made the following changes. The electorate:

- a. Gained a portion of the West Mackay suburb from Mirani; and
- b. Gained Mount Pleasant, the balance of Slade Point and parts of the Rural View suburb south of Mccreadys Creek, along with parts of Beaconsfield, Glenella, Erakala and Foulden suburbs from Whitsunday.

The *Commission* has named the electorate Mackay.

Whitsunday

The existing electorate of Whitsunday had 38,092 electors as at 29 August 2016, which was 9.91% above quota.

Enrolment has been reduced in Whitsunday by transferring suburbs into their community of interest in Mackay.

The *Commission* has made the following changes. The electorate:

- a. Transferred Mount Pleasant, the balance of Slade Point and part of the Rural View suburb south of Mccreadys Creek, along with parts of the Beaconsfield, Glenella, Erakala and Foulden suburbs to Mackay; and
- b. Transferred the Eungella Hinterland locality to Burdekin.

The *Commission* has named the electorate Whitsunday.

Burdekin

The existing electorate of Burdekin had 32,213 electors as at 29 August 2016, which was 7.06% below quota.

With enrolment declining in Burdekin, a number of communities including the mining townships of Dysart, Moranbah and Clermont have been transferred into Burdekin. By adding electors in the south, those electors from the urban townships near Townsville have been transferred into Mundingburra with their urban community of interest. Burdekin has become a more solidly rural electorate, with both agricultural and mining interests.

The *Commission* has made the following changes. The electorate:

- a. Gained much of the Isaac Regional Council area, including the southern part of the existing electorate of Dalrymple, part of Gregory and a large area from Mirani;
- b. Gained the Eungella Hinterland suburb from Whitsunday; and
- c. Transferred Oonoomba, Idalia, Cluden, Wulguru, Stuart, Roseneath, Murray, the balance of Annandale and part of the Brookhill suburbs to Mundingburra.

The *Commission* has named the electorate Burdekin.

Mundingburra

The existing electorate of Mundingburra had 29,955 electors as at 29 August 2016, which was 13.57% below quota.

Electors have been transferred to Thuringowa, enabling Mundingburra to gain urban electors from the existing Burdekin electorate.

The *Commission* has made the following changes. The electorate:

- a. Gained Oonoomba, Idalia, Cluden, Wulguru, Stuart, Roseneath, Murray, Annandale and parts of the Brookhill suburbs from the existing electorate of Burdekin; and
- b. Transferred Kirwan, Heatley and part of the Mount Louisa locality to Thuringowa.

The *Commission* has named the electorate Mundingburra.

Townsville

The existing electorate of Townsville had 33,499 electors as at 29 August 2016, which was 3.35% below quota.

Townsville's boundaries have remained unaltered, as enrolment in the electorate is stable. The land and oceanic boundaries of the existing Townsville district, including the placement of islands has been retained.

The *Commission* has named the electorate Townsville.

Thuringowa

The existing electorate of Thuringowa had 34,696 electors as at 29 August 2016, which was 0.11% above quota.

Thuringowa extended east into the existing electorate of Mundingburra to include more urban suburbs, and transfer its more rural localities to Hinchinbrook.

The *Commission* has made the following changes. The electorate:

- a. Gained Kirwan, Heatley and part of the Mount Louisa suburbs from Mundingburra; and
- b. Transferred Jensen, Deeragun, Shaw, Alice River, Rangewood and part of the Bohle Plains localities to Hinchinbrook.

The *Commission* has named the electorate Thuringowa.

Hinchinbrook

The existing electorate of Hinchinbrook had 35,153 electors as at 29 August 2016, which was 1.43% above quota.

Electors have been transferred in the north to the electorate of Hill, enabling Hinchinbrook to gain rural suburbs in the south from Thuringowa.

The *Commission* has made the following changes. The electorate:

- a. Gained Jensen, Deeragun, Shaw, Alice River, Rangewood and part of the Bohle Plains suburbs from Thuringowa; and
- b. Transferred Dunk Island and the area north of the localities of Cardstone, Dingo Pocket, Jarra Creek, Silky Oak, Rockingham and parts of the Tully and Lower Tully suburbs to Hill.

The *Commission* has named the electorate Hinchinbrook.

Hill

Hill is a newly created electorate in Northern Queensland.

This district consists of the northern portion of the existing electorate of Dalrymple and has then extended east to the coast to take in parts of the existing Mulgrave and Hinchinbrook.

The boundaries of this electorate follow at various times, the Tablelands Regional Council boundary, the existing eastern boundary with Cook and a number of locality boundaries. Along the coastal area, Hill stretches from Wooroonooran in the north (just below Gordonvale) Bellenden Ker, and East Russell, all the way south to Tully, and the confluence of the Hull River at the coastline.

The individual suburb changes are too many to list, and are best understood by referring to the district map.

This electorate is named in honour of Dorothy Hill (1907 – 1997). A Brisbane born geologist and paleontologist, Hill was Australia's first female research professor and also specialised in the specific area of fossil corals, serving as Secretary to the Great Barrier Reef Committee for nine years. A short biographical note about Hill can be found in Appendix A.

The *Commission* has named the electorate Hill.

Mulgrave

The existing electorate of Mulgrave had 32,002 electors as at 29 August 2016, which was 7.66% below quota.

Mulgrave expanded in the north gaining electors from Cairns, while transferring its southern portion to the electorate of Hill.

The *Commission* has made the following changes. The electorate:

- a. Gained Bayview Heights, the balance of Mount Sheridan and part of the Woree suburbs from Cairns; and
- b. Transferred all the localities south of Goldsborough, Aloomba, Fishery Falls and Deeral to Hill.

The *Commission* has named the electorate Mulgrave.

Cairns

The existing electorate of Cairns had 36,997 electors as at 29 August 2016, which was 6.75% above quota.

Cairns expanded north, alleviating excess enrolment in Barron River while transferring electors in its south to Mulgrave. The oceanic boundaries of this electorate have been retained, including the placement of islands.

The *Commission* has made the following changes. The electorate:

- a. Gained Brinsmead, Aeroglen and the balance of Whitfield from Barron River; and
- b. Transferred Bayview Heights, the balance of Mount Sheridan and part of the Woree localities to Mulgrave.

The *Commission* has named the electorate Cairns.

Barron River

The existing electorate of Barron River had 39,953 electors as at 29 August 2016, which was 15.28% above quota.

To reduce enrolment in Barron River, electors have been transferred southwards into Cairns. The boundary between Barron River and Cook has been tidied to follow the Cairns Regional Council boundary, uniting the locality of Wangetti within the electorate of Cook.

The *Commission* has made the following changes. The electorate:

- a. Transferred Brinsmead, Aeroglen and the balance of the Whitfield suburbs to Cairns; and
- b. Transferred the balance of the Wangetti suburb and part of the Mona Mona locality to Cook.

The *Commission* has named the electorate Barron River.

Electoral Districts above 100,000km² in area

Cook
Traeger

Gregory
Warrego

Cook

The existing electorate of Cook had a weighted enrolment of 35,386 electors* as at 29 August 2016, which was 2.10% above quota.

Cook is the only large district that does not follow an east-west orientation. Minor changes have been made to improve its boundaries, uniting suburbs and remote communities within the electorate.

The *Commission* has made the following changes. The electorate:

- a. Gained the balance of the Wangetti suburb and part of the Mona Mona locality from Barron River; and
- b. Gained the balance of the Mareeba suburb from the existing electorate of Dalrymple.

The *Commission* has named the electorate Cook.

Traeger

The existing electorate of Mount Isa had a weighted enrolment of 31,152 electors* as at 29 August 2016, which was 10.12% below quota.

With declining enrolment in remote Queensland, Traeger's boundaries have been extended eastward, following the travel and service lines between the coast and outback Queensland. The Charters Towers Regional Council area has been transferred from the existing electorate of Dalrymple.

The *Commission* has made the following changes. The electorate:

- a. Gained the Charters Towers Regional Council from the existing district of Dalrymple; and
- b. Transferred the Boulia Shire, Winton Shire and Diamantina Shire Councils to Gregory.

The electorate has been named Traeger in honour of Alfred Hermann Traeger (1895-1980). Traeger was the inventor of the pedal-powered radio, which proved vital to the success of the Royal Australian Flying Doctor Service. Born in Victoria, Traeger's first test transmission was conducted in 1929, at the Augustus Downs Station in Queensland. In recognition of this significant contribution to persons living in remote and rural communities in Queensland and around Australia, Traeger is a suitable name for the electorate. A short biographical note about Traeger can be found in Appendix A.

The *Commission* has named the electorate Traeger.

Gregory

The existing electorate of Gregory had a weighted enrolment of 32,200 electors* as at 29 August 2016, which was 7.09% below quota.

As with Traeger and Warrego, Gregory is east-west in its orientation. Gregory's boundaries align to council boundaries, except for the suburb of Mackenzie River, which remains split between the Central Highlands Regional Council and the Isaac Regional Council.

The *Commission* has made the following changes. The electorate:

- a. Gained the Boulia Shire, Diamantina Shire and Winton Shire Councils from the existing electorate of Mount Isa;
- b. Gained the balance of the Mackenzie River suburb from Mirani;
- c. Transferred the Quilpie Shire Council to Warrego; and
- d. Transferred the localities of Peak Vale, Wolfgang, along with the balance of Mistake Creek, Clermont, Frankfield, Laglan, Kilcummin, Gemini Mountains, Dysart and Middlemount to Burdekin.

The *Commission* has named the electorate Gregory.

Warrego

The existing electorate of Warrego had a weighted enrolment of 32,783 electors* as at 29 August 2016, which was 5.41% below quota.

Warrego follows an east-west orientation and aside from the Western Downs Regional Council area, consists entirely of local council areas.

The *Commission* has made the following changes. The electorate:

- a. Gained the Quilpie Shire Council from Gregory;
- b. Gained Ranges Bridge, Macalister, Pirrinuan, Nandi and the entirety of the Dalby, Irvingdale, Blaxland, Kaimkillenbun, Moola and St Ruth suburbs from Condamine;
- c. Gained a small part of Clifford, Bundi and Waikola suburbs from Callide, while transferring a small part of the Wallumbilla North suburb to Callide; and
- d. Transferred all of the localities north of Bogandilla, Drillham, Miles, Columboola, Greenswamp Crossroads, Hopeland, Brigalow, Warra, Jimbour West, Jimbour East and part of the Nangram suburb north of the Condamine River to Callide.

The *Commission* has named the electorate Warrego.

* Includes notional electors calculated using the 'additional large district allowance' as per the Electoral Act 1992.

CARTOGRAPHIC DESCRIPTIONS OF THE DISTRICT BOUNDARIES

ELECTORAL DISTRICT OF ALGESTER

Commencing at the point where Logan Motorway crosses Blunder Creek in the locality of Forest Lake, by Blunder Creek in a generally north direction to Ipswich Motorway, by that motorway in a north-east direction to Granard Road, by that road in a south-east direction to Beaudesert Road, by that road in a south direction to Acacia Ridge locality boundary, by that locality boundary in an east direction to Weaver Street, by that street in an east direction then by a line in an east direction to the Brisbane Sydney Rail Line, by that rail line in a south direction to Beaudesert Road, by that road in a generally south-east direction to Mount Lindesay Highway, by that highway in a south direction to Browns Plains locality boundary, by that locality boundary in an east direction to the western corner of Lot 13 on Plan RP103534, by the southern boundary of that lot in an east direction to Wembley Road, by that road a south direction to Browns Plains Road, by that road in a west direction to an unnamed creek, by that creek in a south direction to Scrubby Creek, by that creek in a south-west direction to the southern boundary of Lot 907 on Plan RP224980, by the southern boundaries of that lot then Lot 902 on Plan RP858729 in a west direction to Emerald Drive, by that drive in a south-west direction to Lamberth Road, by a line in a west direction along the southern boundary of Emerald Park to a point midway along the eastern boundary of Lot 1 on Plan RP112275, by the eastern then southern boundary of that lot to the south-western corner of Lot 1 on Plan RP112275, by a line in a north-west direction to Mount Lindesay Highway, by that highway in a north direction to Middle Road, by that road in a south-west direction to the north-east corner of Lot 1 on Plan RP159889, by the northern boundary of that lot in a west direction then continue by a line to Argyle Street, by that street in a west direction then continue by a line to the south-east corner of Lot 68 on Plan RP111657, by the southern boundary of that lot in a west direction to the Brisbane Sydney Rail Line, by that rail line in a south direction to Forestdale locality boundary, by that locality boundary in a north-west direction to Stapylton Road, by that road in a north direction to Logan Motorway, by that motorway in a west direction to the point of commencement.

ELECTORAL DISTRICT OF ASPLEY

Commencing at the point where Old Northern Road crosses Albany Creek in the locality of Albany Creek, by Albany Creek in a generally north-east direction to South Pine River, by that river in a generally north-east direction to Pine River, by that river in a south-east direction to Bruce Highway, by that highway in a south-west direction to Gympie Arterial Road, by that arterial road in a south-west direction to North Coast Rail Line, by that rail line in a south-east direction to the north-west corner of Lot 4 on Plan RP201822, by the western then southern boundary of that lot in a south then east direction to the north-western corner of Lot 3 on RP26147, by the western boundaries of Lot 3 on Plan RP26147, Lot 2 on Plan RP26147, Lot 2 on Plan RP106614, Lot 100 on Plan SP283363, Lot 1 on Plan RP136781 and Lot 21 on Plan SP118553 in a south-west direction to Geebung locality boundary, by that locality boundary in a west direction to Downfall Creek, by that creek in a west direction to Gympie Road, by that road in a north-west direction to Webster Road, by that road in a south direction to Hamilton Road, by that road in a west direction to Trouts Road, by that road in a south direction to Rode Road, by that road in a west direction to Old Northern Road, by that road in a north-west direction to the point of commencement.

ELECTORAL DISTRICT OF BANCROFT

Commencing at the point where Deception Bay Road meets Anzac Avenue in the locality of Rothwell, by Anzac Avenue in a south-west direction to Bruce Highway, by that highway in a north direction to Caboolture River, by that river in a south-east direction to Burpengary East locality boundary at the mouth of the Caboolture River, by that locality boundary in a south direction to the coastline, by the coastline in a south direction to the boundary between Deception Bay and Rothwell localities, by Deception Bay locality boundary in a south-west direction to a point adjacent to the northern tip of Lot 207 on Plan RP837755 then by a line to the northern tip of this lot, by the north-eastern boundary of Lot 207 on Plan RP837755, Lot 200 on Plan SP169300, Lot 6 on Plan RP226894 and Lot 4 on Plan RP190757 in a south-east direction to the north-eastern boundary of Lot 5 on Plan SP291237, by the north-eastern then eastern boundaries of this lot in a generally south-east direction to Glanville Street, by that street in a south direction to Morris Road, by that road in a west direction to Deception Bay Road, by that road in a south-east direction to the point of commencement.

ELECTORAL DISTRICT OF BARRON RIVER

Commencing at the point where Captain Cook Highway crosses Barron River in the locality of Stratford, by Captain Cook Highway in a south-east direction to Stratford locality boundary, by that locality boundary in a south-west direction to Aeroglen Drive, by that drive in a north west direction to Stratford locality boundary, by that locality boundary in a generally south-west direction to Freshwater locality boundary, by that locality boundary in a generally south-west direction to Brinsmead Road, by that road in a south-east direction to Redlynch locality boundary, by that locality boundary in a south-west direction to Redlynch Bypass Road, by that bypass road in a south-east direction to Redlynch locality boundary, by that locality boundary in a generally south direction to Lamb Range locality boundary, by that locality boundary in a south direction to the southern boundary of Dinden National Park, by the southern boundary of Dinden National Park in a west direction to the southern boundary of Freshwater Creek watershed, by that watershed in a generally north-west direction to the Cairns Regional Council boundary, by the western boundary of that council in a north direction to a point at coordinates 16 degrees 56 minutes 39 seconds south latitude 145 degrees 39 minutes 0 seconds east longitude, from that point continue in a south-west direction along the ridge to Shoteel Creek tributary, by that tributary in a south-west direction to Shoteel Creek, by that creek in a north-west direction to Clohesy River, by that river in a west direction to the northern boundary of Dinden West Forest Reserve, by the northern boundary of that reserve in a south-west then north-west direction to Lot 2 on Plan RP731420, by the southern boundary of that lot in a west direction to Davies Creek, by that creek in a north-east direction to Lot 283 on Plan NR7173, by the northern boundary of that lot in a north-west direction to Lot 1645 on Plan FTY1670, by the eastern boundary of that lot in a generally north-west direction to Lot 351 on Plan NR4640, by the southern boundary of that lot in a south-west direction to Barron River, by that river in a north-east direction to Kuranda locality boundary, by that locality boundary in a generally north-east direction to Armstrong Road, by that road in a north-west direction to Mona Mona Road, by that road in a north-west direction to the south-western corner of Lot 33 on Plan NR5055, by the southern boundary of that lot to Koah Road, by that road in a north direction to Mona Mona Road, by that road to Black Mountain Road, by that road in a generally north-west then north direction to Twin Bridges Road, by that road in a north-east direction to Mareeba Shire Council boundary, by that council boundary in a south-east direction to Cairns Regional Council boundary, by that council boundary in a north-east then in an east direction to a point at coordinates 16 degrees 41 minutes 55 seconds south latitude 146 degrees 0 minutes 26 seconds east longitude, by a line in a south direction to a point at coordinates 16 degrees 44 minutes 11 seconds south latitude 146 degrees 0 minutes 26 seconds east longitude, by a line in a west direction to a point at coordinates 16 degrees 44 minutes 11 seconds south latitude 145 degrees 58 minutes 4 seconds east longitude, by a line in a

south-west direction to the south-eastern boundary of Machans Beach locality seaward of the mouth of the Barron River, by that river in a generally west direction to the point of commencement.

ELECTORAL DISTRICT OF BONNEY

Commencing at the intersection of Marine Parade and North Street in the locality of Southport, by North Street in a south-west direction to Smith Street, by that street in a west direction to Smith Street Motorway, by that motorway in a west direction to Pacific Motorway, by that motorway in a north-west direction to Gold Coast highway, by that highway in a north-east direction to Brisbane Road, by that road in a generally south-east direction to the southern corner of Lot 201 on Plan SP235731, by the southern boundary of that lot in a north-east direction then south-east direction to Rain Tree Glen, by that road in a south-east direction to Harbour Quays Drive, by that drive in an east direction to Coombabah Road, by that road in an east direction then by a line to an unnamed canal, by that canal in a south-east direction to Biggera Creek, by that creek in a generally north-east direction to its mouth at The Broadwater then by a line to Biggera Waters locality boundary, by that locality boundary in a south-east direction to Labrador locality boundary, by that locality boundary in a generally south direction to Southport locality boundary, by that locality boundary in a generally south direction to a point at coordinates 27 degrees 57 minutes 35 seconds south latitude 153 degrees 25 minutes 10 seconds east longitude, then by a line due west to the coastline at Mitchell Park Southport, then by a line in a south-west direction to the point of commencement.

ELECTORAL DISTRICT OF BROADWATER

Commencing at the point where Marine Parade crosses Biggera Creek in the locality of Runaway Bay, by Biggera Creek in a generally south-west direction to an unnamed canal, by that canal in a north-west direction to a point adjacent to Coombabah Road, by a line from that point to Coombabah Road, by that road in a west direction to Harbour Quays Drive, by that drive in a west direction to Rain Tree Glen, by that road in a north-west direction to the south-east corner of Lot 201 on Plan SP235731, by the southern boundary of that lot in a north-west direction then south-west direction to Brisbane Road, by that road in a north-west direction to Coombabah Creek, by that creek in a north-east direction to the western shore of Coombabah Lake Conservation Area, by the western shore of Coombabah Lake Conservation Area in a north-east direction to Lot 13 on Plan SP108081, by the southern boundary of that lot in a west direction then by a line due west to Gold Coast Rail Line, by that rail line in a north direction to Coomera River, by that river in an east direction to Coomera River (North Branch), by that river in a generally north-east direction to Southern Moreton Bay Islands locality boundary, by that locality boundary in a generally north direction to the Gold Coast City Council boundary, by the northern boundary then eastern boundary of that council in a generally south-east direction then in a south direction to the south-east corner of South Stradbroke locality boundary, by the southern boundary of that locality in a north-west direction to Runaway Bay locality boundary, by that locality boundary in a northwest direction to Biggera Creek, by that creek in a west direction to the point of commencement.

ELECTORAL DISTRICT OF BUDERIM

Commencing at the point where Bruce Highway crosses the Mooloolah River in the locality of Palmview, by the Bruce Highway in a north-west direction to a point adjacent to where Tanawha Tourist Drive meets Sawreys Road in Forest Glen locality, then by a line from that point on the Highway in an east direction to Sawreys Road, by that road in a north-east direction to Telco Road, by that road in a north direction to Mons Road, by that road in a south-east direction to Edwin Road, by that road in a north direction to Buderim locality

boundary, by that locality boundary in a north direction to the south-west corner of Lot 46 on RP195537, by the western boundary of that lot in a north-west direction to the south-west corner of Lot 3 on SP101366, by the western and northern boundaries of that lot in a generally north-east direction to the north-west corner of Lot 1 on RP95568, by the northern boundary of that lot in an east direction to Lindsay Road, by that road in a north-east direction to Jones Road, by that road in a south-east direction to Orme Road, by that road in a north-east direction to Lot 46 on Plan C31729, by the western and northern boundary of that lot in a north then east direction to Lot 1 on Plan SP115980, by the western boundary of that lot in a north direction then by a line to Lot 2 on Plan SP149935, by the western boundary of that lot in a north direction to Sunshine Motorway, by that motorway in a south-east direction to Mooloolah River, by that river in a generally south-west direction to the point of commencement.

ELECTORAL DISTRICT OF BULIMBA

Commencing at the point where Meadowlands Road crosses Bulimba Creek in the locality of Carina, by Meadowlands Road in a west direction to Creek Road, by that road in a north-west direction to Darcy Road, by that road in a west direction to the south-east corner of Lot 811 on Plan SL9451, by the southern boundary of that lot in a west direction to Lossock Avenue, by that avenue in a south direction to Tranters Avenue, by that avenue in a south-west direction to Viminal Hill Crescent, by that crescent in a south-west direction to Stanley Road, by that road in a west direction to Wiles Street, by that street in a south direction to Old Cleveland Road, by that road in a west direction to Bennetts Road, by that road in a north direction to a point adjacent to the eastern end of Waite Street, by a line from this location in a west direction to Waite Street, by this street in a west direction to Cleveland Rail Line, by that rail line in a south-west direction to a point adjacent to the intersection of Canara Street and Landsdowns Street, by a line from that point in a north-west direction to Landsdowne Street, by that street then by a line in a north-west direction to Rome Street, by that street in a north direction to an unnamed canal, by that canal in a north-west direction to Norman Creek, by that creek in a generally north-west direction to Brisbane River, by that river in a north then north-east direction to Bulimba Creek, by that creek in a generally south direction to the point of commencement.

ELECTORAL DISTRICT OF BUNDABERG

Commencing at the point where Clayton Road meets Silky Oak Street in the locality of Thabeban, by Silky Oak Street in a south-west then north-west direction to Kensington locality boundary, by that locality boundary in a south-west direction to Von Deest Street, by that street in a north-west direction to Bundaberg Ring Road, by that ring road in a west direction to Childers Road, by that road in a south-west direction to Branyan locality boundary, by that locality boundary in a north-west direction to Burnett River, by that river in a generally north-east direction to Bundaberg North locality boundary, by that locality boundary in a north direction to Mount Perry Road, by that road in an east direction to Bundaberg North locality boundary, by that locality boundary in a north-west direction to Batchlers Road, by that road in an east direction to Loeskow Street, by that street in a north-east direction to Bundaberg North locality boundary, by that locality boundary in a north-east direction to Lot 13 on Plan SP220707, by the south-eastern boundary of that lot in a generally north-east direction to Fairymead Road, by that road in a north-east direction to Patersons Road, by that road in an east direction to Burnett River, by that river in a north direction to Kirbys Road, by that road in an east direction to Rubyanna Road, by that road in a south direction to Sauers Road, by that road in a south-west direction to Zielke Avenue, by that avenue in a south-east direction to Ashfield Road, by that road in a south-east direction to Elliott Heads Road, by that road in a south-west direction to Bundaberg Ring Road, by that ring road in a south-west direction to an unnamed canal, by that canal in a south-east then south-west direction to Goodwood Road, by that road in a south-east direction to

Elverys Road, by that road in an east direction to Thabeban locality boundary, by that locality boundary in a south-east then west then north direction to Clayton Road, by that road in a north-west direction to the point of commencement.

ELECTORAL DISTRICT OF BUNDAMBA

Commencing at the point where Bundamba Creek joins Bremer River in the locality of Bundamba, by the Bremer River in an east direction to Brisbane River, by that river in a generally south-east direction to Woogaroo Creek, by that creek in a generally south direction to Augusta Parkway, by that parkway in a west direction to Jones Road, by that road in a west direction to Keidges Road, by that road in a south direction to Redbank Plains locality boundary, by that locality boundary in a south then east direction to Woogaroo Creek, by that creek in a south direction then by a line to the north-west corner of Lot 4 on Plan RP222007, by the northern boundary of that lot continuing in an east direction along the northern boundary of Lot K on Plan RP888463 and Lot A on Plan RP125092 to Lot A on Plan RP124918, by the eastern boundary of that lot in a north direction to Lot 52 on Plan S312174, by the western then northern boundaries of that lot in a north then east direction to Lot C on Plan SP20509, by the northern boundary of that lot in an east direction to Spring Mountain locality boundary, by that locality boundary in a south-west direction to South Ripley locality boundary, by that locality boundary in a generally west direction to Ripley Road, by that road in a generally north-west direction to Providence Parade, by that parade in an east direction to Bundamba Creek, by that creek in a north-east direction to the point of commencement.

ELECTORAL DISTRICT OF BURDEKIN

Commencing at the point where Dingo Mount Flora Road crosses the Mackenzie River on the Isaac Regional Council boundary in the locality of Mackenzie River, by Dingo Mount Flora Road in a north-west direction to Middlemount locality boundary, by that locality boundary in a south-west direction to Isaac Regional Council boundary, by the southern then western boundary of that council in a west then north direction to Whitsunday Regional Council boundary, by the western boundary of that council in a north-east direction to Burdekin Shire Council boundary, by the western boundary of that council in a north-west direction to Townsville City Council boundary, by the southern then western boundary of that council in a west then north direction to Granite Vale locality boundary, by that locality boundary in an east then north direction to Lot 29 on Plan SP282312, by the northern boundary of that lot in an east direction to Granitevale Road, by that road in a south east direction to Central Creek, by that creek in a south-east direction to Ross River, by that river in a north direction to Mount Stuart locality boundary, by that locality boundary in a generally south-east direction to Oak Valley locality boundary, by that locality boundary in an east direction to Great Northern Rail Line, by that rail line in a north-east direction to Lot 103 on Plan EP2187, by the southern boundary of that lot in a north-east direction to Stuart Creek, by that creek in a south-east direction to Lot 57 on Plan SP277218, by the southern boundary of that lot in an east direction to Julago locality boundary, by that locality boundary in a north then east direction to Nome locality boundary, by that locality boundary in a north then east then north direction to Cape Cleveland locality boundary, by that locality boundary in a west then north direction to the coastline, by that coastline in a north-east direction to the northern tip of Cape Cleveland then by a line due east to the eastern limit of Townsville City Council boundary, by the eastern boundary of that council then the eastern boundaries of Burdekin Shire Council and Whitsunday Regional Council in a south-east direction to a point at coordinates 19 degrees 58 minutes 4 seconds south latitude 150 degrees 24 minutes 42 seconds east longitude, then by a line due west to a point at coordinates 19 degrees 58 minutes 4 seconds south latitude 148 degrees 24 minutes 42 seconds east longitude, then by a line due south to a point at 20 degrees 10 minutes 3 seconds south latitude 148 degrees 24 minutes 42 seconds east longitude, then by a line due south to the

point where the north-west corner of Gregory River locality boundary meets the north-east corner of Bowen locality boundary, by that locality boundary in a south direction to Greta Creek, by that creek in a south-west direction to Bowen locality boundary, by that locality boundary in a west then south direction to Bogie locality boundary, by that locality boundary in a south-east direction to Eungella Hinterland locality boundary, by that locality boundary in a south-east direction to North Road, by that road to Cathu Cauley Road then Loop Road in a south-east direction to Eungella Hinterland locality boundary, by that locality boundary in a south-east direction to Clarke Range, by that range in a south then west direction to Eungella Hinterland locality boundary, by that locality boundary in a west direction to Massey Creek, by that creek in a west direction to Broken River, by that river in a south-west direction to Eungella Dam, by the north-east bank of that dam in a south-west direction to Eungella Dam Road, by that road in a south-west direction to Lizzie Creek Road, by that road in a south-west direction to the Isaac Regional Council boundary, by that council boundary in a south-east then south direction to Funnel Creek, by that creek in a south direction to Connors River, by that river in a south-east direction to Isaac River, by that river in a south-east direction to Isaac Regional Council boundary along Mackenzie River, by that council boundary in a south-west direction to the point of commencement.

ELECTORAL DISTRICT OF BURLEIGH

Commencing at the mouth of the Currumbin Creek at its confluence with the coastline in the locality of Palm Beach, by Currumbin Creek in a south-west direction to Pacific Motorway, by that motorway in a generally north-west direction to Tallebudgera Creek, by that creek in a generally south-west direction to Tallebudgera Connection Road, by that road in a north-west then north direction to Tallebudgera Creek Road, by that road in an east direction to Old Coach Road, by that road in a generally north-west direction to Pacific Highway, by that highway in a north-west direction to Varsity Lakes locality boundary, by that locality boundary in a generally north-east direction to Lake Orr, by a line through the centre of Lake Orr then Lake Heron and Miami Lake in an east direction to Christine Avenue, by that avenue in an east direction to Gold Coast Highway, by that highway in a south direction to Sixth Avenue, by that avenue in an east direction to the coastline, by the coastline in a generally south-east direction to the point of commencement.

ELECTORAL DISTRICT OF BURNETT

Commencing at the Bundaberg Regional Council boundary at the confluence of Gregory River and Burrum River in the locality of Woodgate, by Bundaberg Regional Council boundary in a south-west then north-west direction to Burnett River, by that river in a generally north direction to South Kolan locality boundary, by that locality boundary in a north direction to Bucca locality boundary, by that locality boundary in a west direction to Gastons Road, by that road in a north-west direction to Kirchners Road, by that road in a north-west direction then by a line to Kolan River, by that river in a generally north-west direction to the Gladstone Regional Council boundary in the locality of Lowmead, by that council boundary in a north-west then north direction to a point where the Foreshores locality boundary is adjacent to the Coral Sea coastline, by a line from that point in a north-east direction to the southern end of Masthead Island, then by a line from that island due east to a point at coordinates 23 degrees 32 minutes 24 seconds south latitude to the eastern limit of the Gladstone Regional Council boundary, by that council boundary in a south direction to Bundaberg Regional Council boundary, by that council boundary in a south direction to the northern end of Fraser Island at Sandy Cape, then in a south-west direction along the western coastline of Fraser Island to the southern extent of the Bundaberg Regional Council boundary at Coongul Point, by that council boundary in a west direction to the point of commencement.

ELECTORAL DISTRICT OF CAIRNS

Commencing at the confluence of Smiths Creek and Trinity Inlet in the locality of Portsmouth, by Smiths Creek in a south-west direction to Woree locality boundary, by that locality boundary in a north-west then south then west direction to Bruce Highway, by that highway in a north direction to Mulgrave Road, by that road in a north-west direction to Clarkes Creek, by that creek in a south-west then south direction to Earlville locality boundary, by that locality boundary in a west then north direction to Moorooloolool locality boundary, by that locality boundary in a north direction to Kanimbla locality boundary, by that locality boundary in a north direction to Brinsmead locality boundary, by that locality boundary in a west then north direction to Redlynch Bypass Road, by that bypass road in a north-west direction then by a line to Brinsmead locality boundary, by that locality boundary in an east direction to Brinsmead Road, by that road in a north-west direction to Brinsmead locality boundary, by that locality boundary in a generally east direction to Whitfield locality boundary, by that locality boundary in a north-east direction to Aeroglen Drive, by that drive in a south-east direction to Aeroglen locality boundary, by that locality boundary in a north east direction to Captain Cook Highway, by that highway in a north-west direction to Barron River, by that river in an generally north-east direction to Aeroglen locality boundary, by Aeroglen locality boundary in a north-eastern direction to the eastern extent of that locality seaward of the mouth of the Barron River, by a line in a north-east direction to a point at coordinates 16 degrees 44 minutes 11 seconds south latitude 145 degrees 58 minutes 4 seconds east longitude, by a line in an east direction to a point at coordinates 16 degrees 44 minutes 11 seconds south latitude 146 degrees 0 minutes 26 seconds east longitude, by a line in a south direction to a point at coordinates 16 degrees 46 minutes 33 seconds south latitude 146 degrees 0 minutes 26 seconds east longitude, by a line in a south-west direction to a point at coordinates 16 degrees 51 minutes 48 seconds south latitude 145 degrees 50 minutes 37 seconds east longitude on the northern boundary of East Trinity locality, by the boundary of that locality in a south-west direction to Cairns City locality boundary, by that locality boundary (along Trinity Inlet) in a south-west direction to Portsmouth locality boundary, by that locality boundary in a south-west direction to the point of commencement.

ELECTORAL DISTRICT OF CALLIDE

Commencing at the point where Barambah Creek meets the North Burnett Regional Council boundary in the locality of Penwhaupell, by North Burnett Regional Council boundary in a south-west direction to the Western Downs Regional Council boundary, by that council boundary in a south-east direction to Bunya Mountains Road in the locality of Bunya Mountains, by that road in a south-east direction to the Western Downs Regional Council boundary, by that council boundary in a south direction to Bunya Mountains locality boundary, by that locality boundary in a west direction to Bell locality boundary, by that locality boundary in a south-west direction to Jimbour East locality boundary, by that locality boundary in a west direction to Jimbour West locality boundary, by that locality boundary in a west direction to Warra locality boundary, by that locality boundary in a south then west direction to Brigalow locality, by that locality boundary in a west direction to Hopeland locality boundary, by that locality boundary in a west direction to Crossroads locality boundary, by that locality boundary in a west then north-west direction to Condamine River, by that river in a west direction to Miles locality boundary, by that locality boundary in a west then north-west direction to Drillham locality boundary, by that locality boundary in a west then south-west direction to Bogandilla locality boundary, by that locality boundary in a west direction to Western Downs Regional Council boundary, by that council boundary in a generally north-west direction to Banana Shire Council boundary, by that council boundary in a generally north then south-east direction to Mount Alma locality boundary, by that locality boundary in a south-east direction to Boundary Creek, by that creek in a north-east direction to Calliope River, by that river in an east direction to Bruce Highway, by that highway in a south-east direction to North Coast Rail Line, by that rail line in a south-east direction to Leferink Road,

by that road in a south direction to Lot 2 on Plan RP902552, by the eastern boundary of that lot in a south direction to Boyne River, by that river in a south-east then north direction to Station Creek, by that creek in a south-east direction to Iveragh locality boundary, by that locality boundary in an east direction to Boynedale locality boundary, by that locality boundary in a south direction to Boyne Valley locality boundary, by that locality boundary in a south-east direction to Bundaberg Regional Council boundary, by that council boundary in a south-east direction to Kolan River, by that river through Lake Monduran in a south east direction to Kolan River, by that river in a south-east direction to Kirchners Road, by that road in a south-east direction to Gastons Road, by that road in a south-east direction to Bungadoo locality boundary, by that locality boundary in an east then south direction to Burnett River, by that river in a west then south direction to the North Burnett Regional Council boundary, by that council boundary in a south-east then south-west direction to the point of commencement.

ELECTORAL DISTRICT OF CALOUNDRA

Commencing at the confluence of Coochin Creek and Pumicestone Passage in the locality of Coochin Creek, by Coochin Creek in a generally north-west direction to Tower Lane, by that lane in a north direction to Peachester Road, by that road in a north-west direction to Old Gympie Road, by that road in a north direction to Landsborough locality boundary, by that locality boundary in a west then north direction to Landsborough Maleny Road, by that road in a north-west direction to Landsborough locality boundary, by that locality boundary in a generally north-east then south-east direction to Rose Road, by that road in a north east direction to Tunnel Ridge Road, by that road in a south direction to Landsborough locality boundary, by that locality boundary in a generally north-east direction to Glenview locality boundary, by that locality boundary in a north then west then north-east direction to Palmview locality boundary, by that locality boundary in an east then north direction to Sippy Creek Road, by that road in a north-east direction to Bruce Highway, by that highway in a south direction to Caloundra Road, by that road in a south-east direction to Nicklin Way, by that way in a north direction to Buderim Street, by that street in a south-east direction to the Dicky Beach locality boundary, by that locality boundary in an east direction to the coastline, by that coastline in a south-east then south-west direction to the mouth of the Pumicestone Passage, by that passage along Golden Beach locality boundary in a south-west direction to Coochin Creek locality boundary, by that locality boundary then by a line in a south-west direction to the point of commencement.

ELECTORAL DISTRICT OF CAPALABA

Commencing at the intersection of Redland Bay Road and Duncan Road in the locality of Capalaba, by Duncan Road in a west direction to Mount Cotton Road, by that road in a west direction to Broadwater Road, by that road in a west direction to Redland City Council boundary at Tingalpa Creek, by that council boundary in a generally north direction to a point at coordinates 27 degrees 28 minutes 5 seconds south latitude 153 degrees 12 minutes 0 seconds east longitude, by a line from that point in a south direction to Agnes Street, by that street in a south-east direction to Birkdale Road, by that road in a north-east direction to Estelle Street, by that street in a south direction then by a line to Lot 86 on Plan RP206419, by the eastern boundary of that lot then the eastern boundaries of Lot 9 on Plan SP159112, Lot 8 on Plan SP159112 in a south direction to the south-east corner of Lot 1 on Plan RP140313, by a line from the south-east corner of that lot in a south-east direction to Spoonbill Street, by that street in a south direction to Sunnybay Drive, by that drive in a south direction to Francesca Court, by that court in a south direction to the north-west corner of Lot 900 on Plan RP888206, by the northern and eastern boundaries of that lot in an east then south direction to Old Cleveland Road East, by that road in a south-east direction to Hilliards Creek, by that creek in a south-west direction to Wellington Point locality boundary, by that locality boundary in a south direction to Alexandra Hills locality boundary, by that

locality boundary in a south direction to the south-east corner of Lot 1 on Plan SP194116, by the southern boundary of that lot in a south-west direction to Redland Bay Road, by that road in a south direction to the point of commencement.

ELECTORAL DISTRICT OF CHATSWORTH

Commencing at the point where Pine Mountain Road crosses Bulimba Creek in the locality of Carindale, by Pine Mountain Road in a west direction to Wyncroft Street, by that street in a west direction to Carina Heights locality boundary, by that locality boundary in a north-west then north-east direction to Jones Road, by that road in a north direction to Samuel Street, by that street in a west direction to Cambridge Street, by that street in a north direction to Old Cleveland Road, by that road in a west direction to Wiles Street, by that street in a north direction to Stanley Road, by that road in an east direction to Viminal Hill Crescent, by that crescent in a north-east direction to Tranters Avenue, by that avenue in a north direction to the south-east corner of Lot 250 on Plan RP13178, by the western boundary of that lot then the western boundaries of Lot 249 on Plan RP13178 and Lot 248 on Plan RP13178 in a north-west direction to the south-east corner of Lot 247 on Plan RP13178, by the western then northern boundary of Lot 247 on Plan RP13178 in a north-west then south-east direction to Camp Hill locality boundary, by that locality boundary in a south-east direction to Darcy Road, by that road in an east direction to Creek Road, by that road in a south-east direction to Meadowlands Road, by that road in an east direction to Bulimba Creek, by that creek in a generally north-west direction to Wynnum Road, by that road in an east direction to Manly Road, by that road in an east direction to Wakerley locality boundary, by that locality boundary in an east direction to Whites Road, by that road in an east direction to Lota Creek, by that creek in an east direction to Ransome locality boundary, by that locality boundary in a generally east direction to Tingalpa Creek, by that creek in a generally south-west direction to Chandler locality boundary, by that locality boundary in a north-west direction to Mount Gravatt Capalaba Road, by that road in a west direction to Prout Road, by that road in a west direction to Lot 124 on Plan RP78832, by the southern boundary of that lot in a west direction to Belmont locality boundary, by that locality boundary in a south then west direction to Gateway Motorway, by that motorway in a north direction to Cribb Road, by that road in a west direction to Scrub Road, by that road in a south direction to the north-western corner of Lot 901 on Plan RP848101, by the western boundary of that lot in a south direction to Bulimba Creek, by that creek in a generally west then north direction to the point of commencement.

ELECTORAL DISTRICT OF CLAYFIELD

Commencing at the point where Breakfast Creek joins Brisbane River in the locality of Hamilton, by Breakfast Creek in a west direction to Enoggera Creek, by that creek in a west direction to Noble Street, by that street in a north direction to Silvester Street, by that street in a north direction to Fifth Avenue, by that avenue in an east direction to Windsor locality boundary, by that locality boundary in a north direction to Hawdon Street, by that street in a north direction to Constitution Road, by that road in a north-west direction to Days Road, by that road in a west direction to Jean Street, by that street in a north direction to Daphne Street, by that street in an east direction to Gilbert Road, by that road in a north direction to Kedron Brook, by that brook in a north-west direction to Gordon Park locality boundary, by that locality boundary in a north direction to Stafford Road, by that road in an east direction to Gympie Road, by that road in a south-east direction to Kedron Brook, by that brook in a north-east direction to Kalinga locality boundary, by that locality boundary in a north-east then south-east direction to Clayfield locality boundary, by that locality boundary in a south-east direction to Sandgate Road, by that road in a south direction to East West Arterial Road, by that arterial road in an east direction to Hendra locality boundary, by that locality boundary in a north-east direction to Southern Cross Way, by that way in a north-east direction to Gateway Motorway, by that motorway in a north-east direction to Brisbane

Airport locality boundary, by that locality boundary in a north-east direction to Nudgee Beach locality boundary, by that locality boundary in a north-west direction to Lot 1 on Plan RP849231, by the western boundary of that lot in a north-west direction to Nudgee Road, by that road in a north-east direction to the northern corner of Lot 5 on Plan RP859786, by the northern boundary of that lot in a south-east direction to Brisbane Airport locality boundary, by that locality boundary in a north-east then south-east direction to Pinkenba locality boundary, by that locality boundary in a south-east then south-west direction to Brisbane River, by that river in a south-west direction to the point of commencement.

ELECTORAL DISTRICT OF CONDAMINE

Commencing at the point where Caskeys Road meets New England Highway at Toowoomba Regional Council boundary in the locality of Spring Creek, by Toowoomba Regional Council boundary in a generally west direction to Leyburn locality boundary, by that locality boundary in a north then east direction to Ellangowan locality boundary, by that locality boundary then North Branch locality boundary in a north direction to Kincora locality boundary, by that locality boundary then the locality boundaries of Brookstead and Branchview in a north-west direction to Condamine River North Branch, by that river in a north-west direction then by a line in a west direction to Boundary Road, by that road then by a line in a west direction to Toowoomba Regional Council boundary, by that council boundary in a generally north-east direction to Quinalow locality boundary, by that locality boundary then the locality boundaries of Peranga, Evergreen, Doctor Creek, Djuan, Glenaven, Pinelands, Crows Nest and Ravensbourne in a generally south-east direction to Toowoomba Regional Council boundary, by that council boundary in a generally south then west direction to the south-east corner of Lot 266 on Plan A34251, by the southern boundary of that lot then the southern boundaries of Lot 176 on Plan A3482 and Lot 735 on Plan A3482 in a west direction to Donovan Road, by that road then Meringandan Road and Highfields Road in a west direction to Heushle Road, by that road in a south then west direction to Meringandan West locality boundary, by that locality boundary in a generally south direction to Meringandan Shirley Road, by that road in a south-east direction to Old Goombungee Road, by that road in a south direction to Timothy Road, by that road in a south direction then by a line in a west direction to the north-east corner of Lot 35 on Plan RP34896, by the north-eastern boundary of that lot in a south-east direction to Gowrie Junction locality boundary, by that locality boundary in a south direction to Boundary Street, by that street in a south direction to an unnamed creek, by that creek in a south-east direction to Drayton locality boundary, by that locality boundary in a south direction to Stenner Street, by that street in an east direction to Luck Street, by that street in a south-west direction to Handley Street, by that street in a south-east direction to West Street, by that street in a north-east direction to Nelson Street, by that street in an east direction to Kearneys Spring locality boundary, by that locality boundary in a south direction to Toowoomba Regional Council boundary, by that council boundary in a generally south-east direction to Lot 49 on Plan A342594, by the northern boundary of that lot in an east direction, then by the eastern boundary of that lot in a south direction to Kings Creek, by that creek in a generally west direction to the south-eastern corner of Lot 1 on Plan SP109865, by the south-western boundary of that lot in a north-west direction to Gilmore Road, by that road in a south-west direction to Toowoomba Regional Council boundary, by that council boundary in a generally south-west direction to the point of commencement.

ELECTORAL DISTRICT OF COOK

Commencing at the point where Mungana Branch Rail line crosses Walsh River in the locality of Mutchilba, by Walsh River in a north-west then generally south-west direction to Emu Creek, by that creek in a generally south-east direction to Mungana Branch Rail Line, by that rail line in a generally south-west then north-west direction to the north-eastern corner of Lot 328 on Plan OL37, by the northern boundary of that lot in a north-west direction to Etheridge Rail Line, by that rail line in a south-west direction to Mareeba Shire Council boundary, by that council boundary in a north-west then north direction to Staaten River, by that river in a west direction to Gulf of Carpentaria, by a line from the mouth of the Staaten River at that gulf to a point at coordinates 16 degrees 0 minutes 0 seconds south latitude 141 degrees 0 minutes 0 seconds east longitude, by a line from that point in a north direction to the south-western corner of Cook Shire Council boundary, by the western boundary of that council in a north direction to Torres Shire Council boundary, by that council boundary in a north direction then by lines around Torres Strait Islands in a north then east then south direction to Cook Shire Council boundary, by the eastern boundary of that council in a south-east direction to Douglas Shire Council boundary, by the eastern then southern boundary of that council in a south-east then west then north-west direction to Twin Bridges Road, by that road in a south-west direction to Black Mountain Road, by that road in a south-west then south-east direction to Mona Mona Road, by that road in a south-west direction to Koah Road, by that road in a south direction to the northern corner of Lot 33 on Plan NR5055, by the southern boundary of that lot to Mona Mona Road, by that road in a south-east direction to Armstrong Road, by that road in a south-east direction to Mona Mona locality boundary, by that locality boundary in a south-west direction to Barron River, by that river in a south-west direction to Lot 1645 on Plan FTY1670, by the northern then eastern boundary of that lot in a north-east then south-east direction to Lot 283 on Plan NR7173, by the northern boundary of that lot in an east then south-east direction to Davies Creek, by that creek in a south-west direction to the north-east corner of Lot 607 on Plan FTY1922, by the northern boundary of that lot in an east direction to Lot 1 on Plan AP19244, by the northern boundary of that lot in a generally east direction to Clohesy River, by that river in a south-east direction to Shoteel Creek, by that creek in a south-east direction to Shoteel Creek tributary, by that tributary in a north-east direction to a ridge, by that ridge in a north-east direction to a point at coordinates 16 degrees 56 minutes 39 seconds south latitude 145 degrees 39 minutes 0 seconds east longitude on the eastern boundary of Mareeba Shire Council, by that council boundary in a south then west direction to Lot 864 on Plan NR5315, by the northern boundary of that lot in a north-west direction to Chewko locality boundary, by that locality boundary in a north-west direction to Mungana Branch Rail line, by that rail line in a south-west direction to the point of commencement.

ELECTORAL DISTRICT OF COOMERA

Commencing at the point where Gold Coast Rail line crosses Coomera River in the locality of Coomera, by Gold Coast Rail line in a north-west direction to Foxwell Road, by that road in a west direction to Pacific Motorway, by that motorway in a south direction to Yuan Creek, by that creek in a west direction to Old Coach Road, by that road in a south direction to Reserve Road, by that road in a south-west direction to the north-east corner of Lot 65 on Plan SP279772, by the northern boundary of that lot in west direction to Lot 25 on Plan SP252810, by the north boundary of that lot in a west direction to Willow Vale locality boundary, by that locality boundary in a south-west direction to Wongawallan locality boundary, by that locality boundary in a south-west direction to Tamborine Oxenford Road, by that road in a generally west direction to an unnamed creek, by that creek in a south-west direction to Wongawallan Creek, by that creek in a north-west direction to Tamborine Creek, by that creek in a generally west direction to Gold Coast City Council boundary, by the western boundary of that council in a west then north direction to Albert River, by that river in a north-east direction to Logan River, by that river in an east direction to Woongoolba locality

boundary, by that locality boundary in an east then south direction to Steiglitz locality boundary, by that locality boundary then the locality boundaries of Jacobs Well, Pimpama and Coomera localities in a south direction to Coomera River North Branch, by that river in a south-west direction to Coomera River, by that river in a south-west direction to the point of commencement.

ELECTORAL DISTRICT OF COOPER

Commencing at the intersection of Kelvin Grove Road and Inner City Bypass in the locality of Kelvin Grove, by Inner City Bypass in a south-west direction to Hale Street, by that street in a south direction to Boomerang Street, by that street in a south-east direction to Go Between Bridge, by that bridge in a south east direction to the centre of the Brisbane River, by that river in a south-west direction to Milton locality boundary, by that locality boundary in a north-west direction to Lang Parade, by that parade in a north-west direction to Roy Street, by that street then by a line in a north-west direction to Eagle Terrace, by that terrace in a north-east then north direction to Torwood Street, by that street in a north-west direction to Haig Road, by that road in a north-east direction to Baroona Road, by that road then by a line in a north-west direction to Boundary Street, by that street in a north direction to Macgregor Terrace, by that terrace in a north direction to Simpsons Road, by that road in a south-west direction to Chiswick Road, by that road in a west direction to Gordon Road, by that road in a west direction then by a line in a south direction to Bardon locality boundary, by that locality boundary in a west direction to The Gap locality boundary, by that locality boundary in a generally south-west direction to Moggill Road, by that road in a south direction to Highwood Road, by that road in a west direction to Gap Creek Road, by that road in a west direction to The Gap locality boundary, by that locality boundary in a generally west direction to Enoggera Reservoir locality boundary, by that locality boundary in a generally north-west direction then east then south-east direction to Mount Nebo Road, by that road in an east direction to Brompton Road, by that road in a north direction to the north-west corner of Lot 4 on Plan SP283470, by the northern boundary of that lot in an east direction to The Gap locality boundary, by that locality boundary in an east direction to Settlement Road, by that road in an east direction to Yarrabee Road, by that road in a south direction to The Gap locality boundary, by that locality boundary in an east direction to Ashgrove locality boundary, by that locality boundary in an east direction to Enoggera Creek, by that creek in an east direction to Ashgrove Avenue, by that avenue in an east direction to Enoggera Road, by that road in a south direction to Kelvin Grove Road, by that road in a south direction to the point of commencement.

ELECTORAL DISTRICT OF CURRUMBIN

Commencing at Point Danger on the eastern seashore at the southern boundary of Gold Coast City Council (Boundary of the State of Queensland) in the locality of Coolangatta, by the southern boundary of that council in a south-west then north-west then south-west then west direction to the south-west boundary of Tallebudgera Valley locality, by that locality boundary in a generally north-east direction to Lot 15 on Plan RP903701, by the southern boundary of that lot then the southern boundary of Lot 105 on SP144215 in an east direction to Lot 1 on Plan RP811199, by the western boundary of that lot in a south direction to Tallebudgera Creek Road, by that road in a north-east direction to Tallebudgera Connection Road, by that road in a south direction to Tallebudgera Creek, by that creek in a generally north-east direction to Pacific Motorway, by that motorway in a south-east direction to Currumbin Creek, by that creek in a north-east direction to the coastline, by that coastline in a generally south-east then east direction to the point of commencement.

ELECTORAL DISTRICT OF EVERTON

Commencing at the intersection of Ferny Grove Rail Line and South Pine Road in the locality of Enoggera, by that rail line in a north-west direction to Dawson Parade, by that parade in a north direction to South Pine Road, by that road in a north direction to Bunya Road, by that road in a north-west direction to the locality of Bunya, by that locality in a north direction to Pine River, by that river winding in a north-west direction to Cedar Creek, by that creek in a north-west direction to Eatons Crossing Road, by that road in a north-east direction to Lilley Road, by that road in a north-east direction to Warner Road West, by that road in an east direction to Lot 753 on Plan RP843737, by the southern then eastern boundary of that lot in an east then north direction to Warner Road, by that road in an east direction then by a line across Old North Road to South Pine Road, by that road in an east direction to Linkfield Road, by that road in an east direction to South Pine River, by that river in a south-west direction to Albany Creek, by that creek winding in a south-east then south-west direction to Old Northern Road, by that road in a south direction to Rode Road, by that road in an east direction to Trouts Road, by that road in a generally south direction to Everton Park locality boundary, by that locality boundary in a south direction to Enoggera locality boundary, by that locality boundary then the locality boundary of Alderley in a south-east direction to Shand Street, by that street then onto Sicklefield Road and South Pine Road in a south direction to the point of commencement.

ELECTORAL DISTRICT OF FERNY GROVE

Commencing at the point where Samford Road meets Camp Mountain Road at the boundary of Ferny Hills locality, by Samford Road in a north-west direction to Bygotts Road, by that road in an east direction to Mailmans Track, by that track in a north-east direction to Bunya Road, by that road in a south-east direction to South Pine Road, by that road in a south direction to Dawson Parade, by that parade in a south direction to Ferny Grove Rail Line, by that rail line in a north-east then south-east direction to South Pine Road, by that road in a south-east direction to Enoggera Road, by that road in a south-east direction to Ashgrove Avenue, by that avenue in a west direction to Enoggera Creek, by that creek in a south-west direction to Enoggera locality boundary, by that locality boundary in a west direction to Yarrabee Road, by that road in a north-west direction to Settlement Road, by that road in a generally west direction to Keperra locality boundary, by that locality boundary then the locality boundary of Upper Kedron in a west direction to the south-east corner of Lot 22 on Plan RP812834, by the southern boundary of that lot in a west direction to Brompton Road, by that road in a south direction to Mount Nebo Road, by that road in a west direction to Upper Kedron locality boundary, by that locality boundary in a generally north-west then north direction to Ferny Hills locality boundary, by that locality boundary in a north-east direction to the point of commencement.

ELECTORAL DISTRICT OF GAVEN

Commencing at the intersection of Nielsens Road and Nerang Broadbeach Road in the locality of Carrara, by Nielsens Road in a west direction to the north-west corner of Lot 3 on Plan WD842351, by the western boundary of that lot in a south direction to Lot 4 on Plan WD6094, by the southern boundary of that lot in a west direction to Lot 32 on Plan RP911275, by the eastern boundary of that lot in a south then east then south then south-west direction to Lot 14 on Plan RP840712, by the southern boundary of that lot in a south-west direction to Gold Coast Rail Line, by that rail line in a north direction to Lot 29 on Plan SP100566, by the northern boundary of that lot in a west direction to the north-east corner of Lot 11 on Plan SP229681, by the northern boundary of that lot then by a line across the Pacific Motorway in a west direction to the north-east corner of Lot 28 on Plan SP189559, by the northern boundary of that lot in a north-west direction to Highland Park locality boundary, by that locality boundary in a north-west direction to Worley Drive, by that drive in a west

direction to Gilston Road, by that road in a north direction to Fyfes Road, by that road in a north-west direction to the south-east corner of Lot 18 on Plan RP118142, by the eastern and southern boundary of that lot in a south then west direction to Nerang River, by that river in a north direction to Nerang locality boundary, by that locality boundary in a west then north direction to Nerang Murwillumbah Road, by that road in a south-west direction to Clagiraba Road, by that road in a west direction then by a line in a south-west direction to Mount Nathan locality boundary, by that locality boundary in a south-west direction to Belliss Road, by that road then by a line in a south-east direction to Clagiraba Creek, by that creek in a north-west direction to Coomera River, by that river in a north-west direction to Beaudesert Nerang Road, by that road in a north then east then south-east direction to Mount Nathan Road, by that road in a south-east direction to Nerang locality boundary, by that locality boundary in a north then east direction to Pacific Pines locality boundary, by that locality boundary in a south-east direction to the south west corner of Lot 694 on Plan SP174765, by the west then north boundary of that lot in a north direction to Lot 690 on Plan RP850133, by the west then north boundary of that lot in a north-east direction to the north-east corner of that lot then by a line to Brockman Way in a north-west direction, by that way in a north-east direction to Pitcairn Way, by that way in a north-east direction to Binstead Way, by that way in an east direction to Pacific Motorway, by that motorway in a south direction to the Nerang River, by that river in a south-east direction to Carrara Road, by that road in a west direction to Nerang Broadbeach Road, by that road in a south-east direction to the point of commencement.

ELECTORAL DISTRICT OF GLADSTONE

Commencing at the point where Bruce Highway crosses North Coast Rail Line in the locality of Calliope, by the Bruce Highway in a north-west direction to Calliope River, by that river in south-west then generally west direction to Boundary Creek, by that creek in a north-west then south-west direction to East End locality boundary, by that locality boundary in a north-west then south-west direction to Bracewell locality boundary, by that locality boundary then by the locality boundary of Raglan in a west direction to Gladstone Regional Council boundary, by that council boundary in a north-west then north-east direction to its northern limit then due east to its eastern limit in the Coral Sea, by the eastern boundary of Gladstone Regional Council due south to a point at coordinates 23 degrees 32 minutes 22 seconds south latitude 152 degrees 59 minutes 57 seconds east longitude, by a line from that point in a west direction to a point at coordinates 23 degrees 32 minutes 22 seconds south latitude 151 degrees 43 minutes 54 seconds east longitude at Mast Head Island, by a line from that point in a south-west direction to the junction of the Tannum Sands and Foreshores locality boundaries being the Colosseum Inlet, by the Tannum Sands locality boundary in a south-west direction to Station Creek, by that creek in a north-west direction to Boyne River, by that river in a south-west direction to Lot 15 on Plan SP272292, by the western boundary of that lot in a north direction to Leferink Road, by that road in a north direction to North Coast Rail Line, by that rail line in a north-west direction to the point of commencement.

ELECTORAL DISTRICT OF GLASS HOUSE

Commencing at the intersection of Caboolture River Road and Thornbill Drive in the locality of Upper Caboolture, by Thornbill Drive in a generally south-west direction to Petersen Road, by that road in a west direction to the north-west corner of Lot 158 on Plan SL8125, by the western boundary of that lot in a south direction to the north western corner of Lot 41 on Plan SP129680, by the northern then eastern boundary of that lot in an east then south direction to the north eastern corner of Lot 42 on Plan SP129680, by the eastern boundary of that lot in a south direction to Upper Caboolture locality boundary, by that locality boundary in a generally south-west direction to Moorina locality boundary, by that locality boundary in a generally south direction to Burpengary Creek, by that creek in a south-east direction to Moorina locality boundary, by that locality boundary in a generally south-west

direction to Ocean View locality boundary, by that locality boundary in a west direction to Mount Mee locality boundary, by that locality boundary in a west direction to Moreton Bay Regional Council boundary, by the western boundary of that council in a generally north-west direction to Sunshine Coast Regional Council boundary, by the western boundary of that council boundary in a generally north direction to Kenilworth Brooloo Road, by that road in a south-east direction to the north-eastern corner of Lot 135 on Plan FTY1911 (Imbil State Forest 1), by the eastern boundary of that lot in a south-east then generally south-west direction to Mary River, by that river in a south-east direction to Cambroon locality boundary, by that locality boundary in a south-east direction to Curramore locality boundary, by that locality boundary in a generally north-east direction to Kidaman Creek locality, by that locality boundary in a north-east direction to the north-west corner of Lot 2 on Plan RP162174, by the northern boundary of that lot in a south-east direction to the north-west corner of Lot 1 on Plan RP162174, by the northern boundary of that lot in a south-east direction to Kidaman Creek Road, by that road in a south-east direction to the south-west corner of Lot 151 on Plan SP266738, by the western and northern boundaries of that lot in a generally north-east direction to Lot 150 on Plan SP266738, by the northern boundary of that lot in a generally north-east direction to Obi Obi Creek, by that creek in a generally south-east direction to Obi Obi Road, by that road in a generally east direction to Obi Obi locality boundary, by that locality boundary in an east direction to Flaxton locality boundary, by that locality boundary in a generally north-east then generally south-east direction to Montville locality boundary, by that locality boundary in a generally south-east direction to Razorback Road, by that road in a generally north-east direction to Hunchy Road, by that road in a generally south-east direction to Palmwoods Montville Road, by that road in a south-west direction to Landers Shoot locality boundary, by that locality boundary in a south-east direction to Eudlo locality boundary, by that locality boundary in a generally south-east direction to Mooloolah Valley locality boundary, by that locality boundary in a south direction to Old Gympie Road, by that road in a south-east direction to Upper Tolson Road, by that road in an east direction to Tolson Road, by that road in a south-east direction to Mooloolah Valley locality boundary, by that locality boundary in a generally south-west direction to Mooloolah River, by that river in a generally south-east direction to Mooloolah Valley locality boundary, by that locality boundary in a south then west direction to Tunnel Ridge Road, by that road in a north-west direction to Rose Road, by that road in a south-west direction to Mooloolah Valley locality boundary, by that locality boundary in a generally north-west direction to Bald Knob locality boundary, by that locality boundary in a south-west direction to Landsborough Maleny Road, by that road in an generally south-east direction to Mount Mellum locality boundary, by that locality boundary in a generally south-east direction to Old Gympie Road, by that road in a south direction to Peachester Road, by that road in a south-east direction to Tower Lane, by that lane in a south direction to Coochin Creek, by that creek in a generally south-east direction to Pumicestone Channel, by that channel in a generally south direction to the mouth of the Glass Mountain Creek, by that creek in a west direction to the Beerburum locality boundary, by that locality boundary in a generally west direction to Bruce Highway, by that highway in a south direction to the south-east corner of Lot 4 on Plan SP155463, by the southern boundary of that lot in a west direction to Mansfield Road, by that road in a west direction to the north-east corner of Lot 1 on Plan SP169469, by the eastern boundary of that lot in a south direction to the north-east corner of Lot 2 on Plan RP99939, by the eastern boundary of that lot in a south direction to the north-east corner of Lot 4 on Plan RP99939, by the eastern then southern boundary of that lot in a south then west direction to the south-eastern corner of Lot 3 on Plan RP99939, by the southern boundary of that lot in a west direction to the north-east corner of Lot 1 on Plan RP152251, by the eastern boundary of that lot in a south direction to the north east corner of Lot 2 on Plan RP155515, by the eastern then southern boundary of that lot in a south then west direction to Beerburum Road, by that road in a south direction to Elimbah locality boundary, by that locality boundary in a west direction to Old Gympie Road, by that road in a south-east direction to Markwell Road, by that road in a west direction to Williams Road, by that road in a west direction to Caboolture locality boundary, by that locality boundary in a

north-west direction to Wamuran locality boundary, by that locality boundary in a south-west direction to D'Aguilar Highway, by that highway in a south-east direction to a point adjacent to the northern end of Devantier Road, by a line in a south direction from this point to Devantier Road, by that road in a south direction to King Street, by that street in a south-east direction to Moodlu locality boundary, by that locality boundary in a south-west direction to Bellmere locality boundary, by that locality boundary in a south direction to Wararba Creek, by that creek in a south-east direction to South Wararba Creek, by that creek in a generally south-west direction to Bells Lane, by that lane in a south-east direction to Bellmere Road, by that road in a generally west direction to the north-west corner of Lot 1 on Plan RP200527, by the western boundary of that lot in a south direction to Caboolture River, by that river in a generally south-east direction to the north-east corner of Lot 100 on Plan SP246248, by the eastern boundary of that lot in a south-east direction to Dobson Lane, by that lane in a south direction to the south-west corner of Lot 2 on Plan RP181983, by the southern boundary of that lot in an east direction to the north-west corner of Lot 2 on Plan SP139027, by the southern boundary of that lot in a generally east direction to the western boundary of Lot 68 on Plan CP864872, by the north-western and north-eastern boundaries of that lot in a generally east direction to Upper Caboolture locality boundary, by that locality boundary in a south direction to the point of commencement.

ELECTORAL DISTRICT OF GREENSLOPES

Commencing at the intersection of Logan Road and Shire Road in the locality of Mount Gravatt, by Shire Road in a south-west direction to Mount Gravatt Outlook Reserve, by the northern boundary of that reserve in a south-west then north-west direction to Shire Road, by that road in a north-west direction to Holland Park West locality boundary, by that locality boundary in a north-west direction to Pacific Motorway, by that motorway in a north-west direction to Cornwall Street, by that street in an east direction to Junction Street, by that street in a north direction to O'Keefe Street, by that street in an east direction to Logan Road, by that road in a south-east direction to Norman Creek, by that creek in a north-east direction to an unnamed canal in the locality of Norman Park, by that canal in a south-east direction to Rome Street, by that street in a south direction then by a line in a south-east direction to Landsdowne Street, by that street then by a line in a south-east direction to Cleveland Rail Line, by that rail line in a north-east direction to the north-eastern boundary of Lot 22 on Plan SP119271, by the north-eastern boundary of that lot in an east direction then by a line in a south direction to Waite Street, by that street then by a line in an east direction to Bennetts Road, by that road in a generally south direction to Old Cleveland Road, by that road in an east direction to Cambridge Street, by that street in a south direction to Samuel Street, by that street in an east direction to Jones Road, by that road in a south direction to Camp Hill locality boundary, by that locality boundary in a south-west direction to Holland Park locality boundary, by that locality boundary in a south-east direction to Bassett Street, by that street in a south direction to Cavendish Road, by that road in a south-east direction to Nursery Road, by that road in a south-west direction to Logan Road, by that road in a south-east direction to the point of commencement.

ELECTORAL DISTRICT OF GREGORY

Commencing at the point where Duaringa Biloela Road crosses the Don River at the boundary of Central Highlands Regional Council in the locality of Gainsford, by that council boundary in a south-west direction to Blackall Tambo Regional Council boundary, by that council boundary in a generally south-west direction to Longreach Regional Council boundary, by that council boundary in a south-west direction to Barcoo Shire Council boundary, by that council boundary in a south-west direction to the western boundary of Barcoo Shire Council (Boundary of the State of Queensland), by the western boundary of that council in a north then west direction to the south-eastern corner of Diamantina Shire Council (Boundary of the State of Queensland), by the southern then western boundaries of

that council in a west then north direction to the south-eastern corner of Boulia Shire Council (Boundary of the State of Queensland), by the western then northern boundary of that council in a north then generally south-east direction to Winton Shire Council boundary, by that council boundary in a north-east direction to Barcaldine Regional Council boundary, by that council boundary in a south-east direction to Central Highlands Regional Council boundary, by that council boundary in a generally north-east direction to Mackenzie River locality boundary, by that locality boundary in a north-east direction to Dingo Mount Flora Road, by that road in a south-east direction to Central Highlands Regional Council boundary, by that council boundary in a generally east then south direction to Woorabinda Aboriginal Shire Council boundary, by that council boundary in a south-east direction to Central Highlands Regional Council boundary, by that council boundary in a generally south-east then south-west direction to the point of commencement.

ELECTORAL DISTRICT OF GYMPIE

Commencing at the intersection of Gympie Kin Kin Road and Cooloola Way in the locality of Coondoo, by Gympie Kin Kin Road in a generally south direction to the Gympie Regional Council boundary, by that council boundary in a generally south-west then generally north-west direction to Upper Kandanga locality boundary, by that locality boundary in a generally north-east direction to Amamoor Creek locality boundary, by that locality boundary in a north-east direction to Upper Glastonbury locality boundary, by that locality boundary in a north direction to Widgee locality boundary, by that locality boundary in a generally north-west then north-east direction to Lower Wonga locality boundary, by that locality boundary in a generally north-east direction to Sexton locality boundary, by that locality boundary in a generally north direction to Miva locality boundary, by that locality in a generally north-west direction to Glen Echo locality boundary, by that locality boundary in a generally north-west direction to the south-east corner of Lot 85 on Plan LX604, by the south-east boundary of that lot in a west direction to a point adjacent from the south-east corner of Lot 648 on Plan LX2014, by a line from that point in a west direction to the south-east corner of Lot 648 on Plan LX2014, by the eastern boundary of that lot in a north direction to Lot 1 on Plan L371017, by the southern boundary of that lot in an east direction to Glen Echo locality boundary, by that locality boundary in a generally north-west direction to the Gympie Regional Council boundary, by that council boundary in a north then east direction to Munna Creek locality boundary, by that locality boundary in a north-east direction to Lot 125 on Plan SP205635, by the northern boundary of that lot in an east direction to Lot 19 on Plan LX1269, by the northern boundary of that lot in an east direction to Barong Creek, by that creek in an east direction to Mary River, by that river in a north direction to Netherby locality boundary, by that locality boundary in a generally south-east direction to Bauple locality boundary, by that locality boundary in a south-east direction to Talegalla Weir locality boundary, by that locality boundary in a generally north-east direction to Tinana Creek, by that creek in a south-east direction to Neerdie locality boundary, by that locality boundary in a north-east direction to Toolara Forest locality boundary, by that locality boundary in a north-east direction to Big Sandy Creek, by that creek in a north-west direction to Toolara Forest locality boundary, by that locality boundary in a north-east direction to Maryborough Cooloola Road, by that road in a north-east direction to Tin Can Bay locality boundary, by that locality boundary in an east direction to Mosquito Creek, by that creek in a north-east direction to Kauri Creek, by that creek in a north-east direction to Tin Can Bay locality boundary, by that locality boundary in a generally east direction to the point where Tin Can Bay locality meets with Tinnanbar locality and Great Sandy Strait locality, by that point in a line in an east direction to Gympie Regional Council boundary, by that boundary around Inskip Point in an east direction then generally south along the coastline to the south-east corner of Gympie Regional Council boundary, by that boundary in a west then south direction to Cooloola Way, by that way in a south-west direction to the point of commencement.

ELECTORAL DISTRICT OF HERVEY BAY

Commencing at the confluence of Susan River and Bunya Creek in the locality of Susan River, by Bunya Creek in a north-west direction to a point adjacent to Main Street then by a line to Main Street, by that street in a north direction to Samarai Drive, by that drive in a west direction to the south-east corner of Lot 11 on Plan SP269338, by the southern then western boundary of that lot in a north-western direction to the north-east corner of Lot 1139 on Plan M37470, by the northern boundary of that lot then by a line in a west direction to the north-east corner of Lot 1 on Plan RP35325, by the northern boundary of that lot in a west direction to the north-east corner of Lot 2 on Plan RP35347, by the northern boundary of that lot in a west direction to the eastern boundary of Lot 2 on Plan SP218460, by the eastern boundary of that lot in a north direction to Christensen Street West, by that street in a west direction then by a line in a west direction to Maryborough Hervey Bay Road, by that road in a north-east direction to Pialba Burrum Heads Road, by that road in a north-west direction to Grinsteeds Road, by that road in a north-west direction to Eli Waters locality boundary, by that locality boundary in a north direction to Hervey Bay locality boundary, by that locality boundary in a north-west direction to the Fraser Coast Regional Council boundary at the mouth of the Burrum River, by that council boundary in an east direction to the western coast of Fraser Island then in a north direction to Rooney Point then to its north-eastern limit at Sandy Cape, by the eastern boundary of Fraser Coast Regional Council boundary in a generally south-west direction to the centreline of Great Sandy Strait near the southern end of Fraser Island, by that centreline in a north direction to a point at coordinates 25 degrees 24 minutes 26 seconds south latitude 152 degrees 58 minutes 0 seconds east longitude, then by a line in a south-west direction to the confluence of Mary River and Susan River, by Susan River in a north-west direction to the point of commencement.

ELECTORAL DISTRICT OF HILL

Commencing at the mouth of the Hull River at its confluence with the coastline and the south-west corner of South Mission Beach locality boundary, by the southern boundary of that locality boundary in a north direction to Carmoo locality boundary, by that locality boundary in a west direction to the eastern boundary of Lower Tully locality, by that locality boundary in a south direction to the point where the locality meets the southern boundary of Hull River National Park, by the southern boundary of that national park then by a line in a generally west direction to the south-east corner of Mount Mackay National Park, by the southern boundary of that national park in a west direction to the south-east corner of Mount Mackay locality boundary, by the southern boundary of that locality then the locality boundary of Tully in a generally west direction to Bruce Highway, by that highway in a north direction to Dean Road, by that road then extended by a line in a west direction to Walter Hill locality boundary, by that locality boundary in a generally north-west direction to Tablelands Regional Council boundary, by that council boundary in a west then generally south then north-west direction to Mareeba Shire Council boundary, by that council boundary in a north-west direction to Etheridge Rail Line, by that rail line in a north-east direction to the north-western corner of Lot 328 on Plan OL37, by the northern boundary of that lot in a south-east direction to Mungana Branch Rail Line, by that rail line in a generally east direction to Emu Creek, by that creek in a north direction to Walsh River, by that river in a generally east direction to Mungana Branch Rail Line, by that rail line in a north-east direction to Granite Creek, by that creek in a south direction to Maud Creek, by that creek in a south direction to the north-west corner of Lot 864 on Plan NR5315, by the northern boundary of that lot in a north-east then south-east direction to Tablelands Regional Council boundary, by that council boundary in an east then generally south-east direction to Wooroonooran locality boundary, by that locality boundary in an east then generally north then south-east direction to Bellenden Ker locality boundary, by that locality boundary in an east direction to East Russell locality boundary, by that locality boundary in a north-east direction through the mouth of the Russell River at its confluence with the coastline to a point at coordinates 17

degrees 9 minutes 3 seconds south latitude 146 degrees 0 minutes 11 seconds east longitude at the northern tip of High Island, then by a line due east to a point at coordinates 17 degrees 9 minutes 3 seconds south latitude 146 degrees 32 minutes 10 seconds east longitude on the Cairns Regional Council boundary, by that council boundary in a south direction to Cassowary Coast Regional Council boundary, by the eastern boundary of that council in a generally south-easterly direction to a point at coordinates 18 degrees 1 minute 39 seconds south latitude 146 degrees 52 minutes 16 seconds east longitude then by a line due west to the point of commencement.

ELECTORAL DISTRICT OF HINCHINBROOK

Commencing at the point where the Bohle River meets the coastline in locality of Bushland Beach, by Bohle River in a south direction to Shaw locality boundary, by that locality boundary then by a line in a west direction to Lot 2 on Plan SP267467, by the southern boundary of that lot then the southern boundary of Lot 2 on Plan SP202064 in a west direction to Lot 1 on SP267467, by the boundary of that lot in a west then south direction to Hervey Range Road, by that road in a west direction to Gumlow Road, by that road in a south direction to Bohle Plains locality boundary, by that locality boundary in a west direction to Alice River locality boundary, by that locality boundary in a generally south-east direction to Hervey Range locality boundary, by that locality boundary in a south direction to the northern boundary of Pinnacles National Park, by that national park in a north-west then south direction to Townsville City Council boundary, by that council boundary in a south-west then north-west direction to Hinchinbrook Shire Council boundary, by that council boundary then the boundary of Cassowary Coast Regional Council in a north-west direction to the eastern boundary of Cardstone locality, by that locality boundary then the locality boundaries of Dingo Pocket and Jarra Creek in a generally south-east direction to Tully locality boundary, by that locality boundary in an east direction to the southern boundary of Lot 65 on Plan SP230734, by the southern boundary of that lot then the southern boundary of Lot 12 on Plan RP740642 in an east direction to Dean Road, by that road in an east direction to Silky Oak locality boundary, by that locality boundary in a south-east direction to Mount Mackay National Park, by the southern boundary of that national park in an east direction to Hull River National Park, by the southern boundary of that national park in an east direction to the eastern boundary of Lower Tully locality boundary, by the eastern boundary of that locality boundary in a north direction to Carmoo locality boundary, by the southern boundary of that locality in an east direction to South Mission Beach locality boundary, by that locality boundary in a south direction to the mouth of the Hull River at its confluence with the coastline, by a line from the coastline in an east direction to a point at coordinates 18 degrees 1 minute 39 seconds south latitude 146 degrees 52 minutes 16 seconds east longitude on the eastern boundary of Cassowary Coast Regional Council, by the eastern boundary of that council boundary in a south-east direction to a point at coordinates 18 degrees 32 minutes 24 seconds south latitude 147 degrees 34 minutes 53 seconds east longitude, by a line in a west direction to the northern end of Pelorus Island, along the northern then western coastline of that island to a point at coordinates 18 degrees 33 minutes 36 seconds south latitude 146 degrees 29 minutes 27 seconds east longitude, by a line in a south-west direction to the northern end of Orpheus Island, by the western then eastern shorelines of that island in a generally south direction to a point at coordinates 19 degrees 39 minutes 36 seconds south latitude 146 degrees 29 minutes 59 seconds east longitude, by a line in an east direction to the northern end of Fantome Island, by the western coastline of that island in a generally south direction to the southern end of that island, by a line in a south-west direction to a point at coordinates 18 degrees 46 minutes 23 seconds south latitude 146 degrees 29 minutes 46 seconds east longitude, by a line in a south-east direction to the western end of Fly Island, by a line in a south-east direction to the north-western end of Havannah Island, then along the western shoreline of Havannah Island to the southern end of that island, by a line in a south-east direction to a point at coordinates

18 degrees 58 minutes 8 seconds south latitude 146 degrees 42 minutes 4 seconds east longitude, then by a line in a south direction to the point of commencement.

ELECTORAL DISTRICT OF INALA

Commencing at the point where Logan Motorway crosses Blunder Creek in the locality of Forest Lake, by Logan Motorway in a north-west direction to Main Rail Line, by that rail line in a south-west direction to Woogaroo Creek, by that creek in a north-west direction to Brisbane River, by that river in a north direction to the northern boundary of Wacol locality, by that locality boundary in an east direction to Wacol Station Road, by that road in a south-east direction to Wolston Road, by that road then by a line in an east direction to Bullock Head Creek, by that creek in a south direction to Ipswich Motorway, by that motorway in a north-east direction to Oxley Creek, by that creek in a south direction to Blunder Creek, by that creek in a south then south-west direction to the point of commencement.

ELECTORAL DISTRICT OF IPSWICH

Commencing at the point where Cunningham Highway crosses Ipswich Boonah Road in the locality of Purga, by the Cunningham Highway in an east direction to Deebing Creek, by that creek in a north-west direction to Churchill locality boundary, by that locality boundary in a west direction to Warwick Road, by that road in a south direction to Churchill locality boundary, by that locality boundary in a west direction to Berry Street, by that street then by a line in a north direction to Churchill locality boundary, by that locality boundary in a north direction to Bremer River, by that river in a north then east direction to Bundamba Creek, by that creek in a south direction to Providence Parade, by that parade in a west direction to Ripley Road, by that road in a south-east direction to South Ripley locality boundary, by that locality boundary in a south-west then a generally north-west direction to Deebing Heights locality boundary, by that locality boundary in a north-west direction to Hughes Road, by that road in a west direction to Ipswich Boonah Road, by that road in a north direction to the point of commencement.

ELECTORAL DISTRICT OF IPSWICH WEST

Commencing at the point where the Brisbane River meets the Bremer River in the locality of Barellan Point, by the Bremer River in a south-west direction to Yamanto locality boundary, by that locality boundary in a south-east direction to Deebing Creek, by that creek in a south direction to Cunningham Highway, by that highway in a north-west direction to Purga Creek, by that creek in a north-east direction to Warrill Creek, by that creek in a generally west then south direction to Cunningham Highway, by that highway in a north-west direction to Ipswich Rosewood Road, by that road in a north-west direction to Haigslea Amberley Road, by that road in a north-east direction to Tarakan Road, by that road in a north-west direction to the southern boundary of Lot 1 on Plan RP125759, by the southern boundary of that lot in a west then north-east direction to Haigslea Amberley Road, by that road in a north-west direction to Bremer River, by that river in a south-west direction to Western Creek, by that creek in a north-west direction to the western boundary of Lot 414 on Plan SP161566, by the western boundary of that lot in a north-west direction to an unnamed creek, by that creek crossing Lot 638 SP157096 in a north-west direction to Main Rail Line, by that rail line in a south-west direction to Ipswich City Council boundary, by that council boundary in a north-east direction to Brisbane River, by that river in a generally south-east direction to the point of commencement.

ELECTORAL DISTRICT OF JORDAN

Commencing at the point where Stapylton Road crosses Logan Motorway in the locality of Heathwood, by Stapylton road in a south direction to Greenbank locality boundary, by that locality boundary in a south-east direction to Brisbane Sydney Rail Line, by that rail line in a south-west direction to Jimboomba locality boundary, by that locality boundary in a south-east direction to Teviot Road, by that road in a south-west direction to Bushman Drive, by that drive in a south-west direction to the north-east corner of Lot 24 on Plan SP142997, by the northern boundary of that lot then the northern boundary of Lot 1 on Plan RP49296 in a west direction to Brisbane Sydney Rail Line, by that rail line in a south-west direction to the Logan City Council boundary, by that council boundary in a south-west then north then north-east direction to Springfield Lakes locality boundary, by that locality boundary in a north direction to Lot 22 on Plan SP234042, by the southern boundary of that lot in a west direction to Lot 748 on Plan SP189044, by the eastern then southern boundary of that lot in a south then west direction to Woogaroo Creek, by that creek in a north-west direction to Augustine Heights locality boundary, by that locality boundary in a north direction to Keidges Road, by that road in a north direction to Jones Road, by that road in an east direction to Augusta Parkway, by that parkway in an east direction to Woogaroo Creek, by that creek in a generally north-east direction to Main Rail Line, by that rail line in a north-east direction to Logan Motorway, by that motorway in a south-east direction to the point of commencement.

ELECTORAL DISTRICT OF KAWANA

Commencing at the intersection of Nicklin Way and Caloundra Road in the locality of Aroona, by Caloundra Road in a north-west direction to Bruce Highway, by that highway in a north direction to Mooloolah River, by that river in a north-east direction to the coastline, by the coastline in an east direction around point Cartwright then southward bounded by the coastline to Currimundi locality boundary, by the southern boundary of that locality boundary in a west direction to Buderim Street, by that street in a west direction to Nicklin Way, by that way in a south direction to the point of commencement.

ELECTORAL DISTRICT OF KEPPEL

Commencing at the mouth of the Fitzroy River at its confluence with Keppel Bay in the locality of Thompson Point, by Fitzroy River in a north-west direction to Cooper Street, by that street then by a line in a north direction to Rockonia Road, by that road in an east direction to south-east corner of Lot 2 on Plan RP611339, by the east boundary of that lot in a north direction to Mount Archer National Park, by that national park in a west then north then west direction then by a line in a west direction to Thozets Creek, by that creek in a west then south direction to Rockonia Road, by that road in a west direction to Shepherd Street, by that street in a north direction to Elphinstone Street, by that street in a west direction to Frenchmans Creek, by that creek in a north direction to Beasley Street, by that street in a north direction to Frenchville Road, by that road in a west direction to Dean Street, by that street in a north direction to Moores Creek, by that creek in a south-west direction to Kerrigan Street, by that street in a west direction to Feez Street, by that street in a north-west direction to Yewdale Drive, by that drive in a north-west direction to Richardson Road, by that road in a south-west direction to Yaamba Road, by that road in a north direction to Ramsay Creek, by that creek in an east direction to the Rockhampton Regional Council boundary, by that council boundary in an east direction to Grigg Road, by that road in a north-west direction to the south-east corner of Lot 336 on Plan P42413, by the southern boundary of that lot in a west direction to Sandringham locality boundary, by that locality boundary in a north-west direction to The Caves locality boundary, by that locality boundary in a west direction to Yaamba Road (Bruce Highway), by that road in a north-west direction to a point adjacent to Rossmoya Road then by a line to Rossmoya Road, by that road then by a line in a north direction to Canal Creek Road, by that road in a north-west direction to

former East West Road, by that road in a north-west direction to Shoalwater Creek, by that creek in a north-east direction to the mouth of Shoalwater Creek, then by a line in a north direction to western peninsular coastline of Triangular Island then by a line in a north-east direction to south-western extension of Strong Tide Passage, by that passage in a north-east direction to a point at coordinates 22 degrees 18 minutes 7 seconds south latitude 150 degrees 34 minutes 0 seconds east longitude, then by a line in an east direction to the eastern limit of Livingstone Shire Council boundary, by that council boundary in a south-east then west then south-west direction to the point of commencement.

ELECTORAL DISTRICT OF KURWONGBAH

Commencing at the point where North Coast Rail Line crosses North Pine River in the locality of Petrie, by North Coast Rail Line in a south direction to Lawnton locality boundary, by that locality boundary in a west direction to Francis Road, by that road in a west direction to Baker Street, by that street in a south then west direction to Samsonvale Road, by that road in a west direction to Forgan Road, by that road in a north-west direction to eastern shoreline of Lake Samsonvale, by that shoreline in a generally north-west direction to the north-western corner of Lot 1 on Plan SP208960, by the north-west boundary of this lot in a north-east direction to the northern tip of Lot 1 on Plan SP208960, by a line in a north-east direction to Dayboro Road, by that road in a north-west direction to Kurwongbah locality boundary, by that locality boundary in a north-west direction to Narangba locality boundary, by that locality boundary in a generally north-west then east direction to Burpengary Creek, by that creek in a north-east direction to Narangba locality boundary, by that locality boundary in a south-east then north direction to Burpengary Creek, by that creek in a south-east then north-east direction to North Coast Rail Line, by that rail line in a north direction to Morayfield Road, by that road in a south-east direction to Burpengary locality boundary, by that locality boundary in a south-east direction to Bruce Highway, by that highway in a south direction to Boundary Road, by that road in a west direction to North Coast Rail Line, by that rail line in a south direction to Yebri Street, by that street in an east direction to Yebri Creek, by that creek in a south-east direction then by a line to the Petrie locality boundary, by that locality boundary in a south-east direction to North Pine River, by that river in a generally south then west direction to the point of commencement.

ELECTORAL DISTRICT OF LOCKYER

Commencing at confluence of Lockyer Creek and Brisbane River in the locality of Patrick Estate, by Brisbane River in a south then north-east direction to the south-west corner of Lot 3 on Plan RP52584, by the western boundary of that lot in a north-east direction to south-west corner of Lot 16 on Plan S311030, by the western then northern boundary of that lot in a north then east direction to Lot 8 on Plan S31714, by the western then northern boundary of that lot in a north then east direction to Lot 49 on Plan S311842, by the western then northern boundary of that lot in a north then east direction to Lot 1 on Plan RP162362, by the northern boundary of that lot in an east then north direction to Lot 80 on Plan SL9232, by the western then northern boundary of that lot in a north then east direction to Lot 104 on Plan NPW751, by the western boundary of that lot in a north direction to Somerset Regional Council boundary, by that council boundary in a south then generally south-west direction to Lockyer Valley Regional Council boundary, by that council boundary in a generally south-west then west then north-west then north-east then east direction to Lockyer Creek, by that creek in a generally north-east direction to the point of commencement.

ELECTORAL DISTRICT OF LOGAN

Commencing at the intersection of Belivah Road and Beaudesert Beenleigh Road in the locality of Belivah, by Beaudesert Beenleigh Road in a south then south-east direction to a point adjacent to Wolffdene locality boundary, by that locality boundary in an east direction to Albert River, by that river in a generally south-west direction to Tamborine locality boundary, by that locality boundary in a north-west direction to Jimboomba locality boundary, by that locality boundary in a south-west direction to Scrubby Creek, by that creek in a north-west direction to Logan River, by that river in a generally south then west direction to Teviot Brook, by that brook in a west direction to Brisbane Sydney Rail Line, by that rail line in a north-east direction to the northern boundary of Lot 1 on Plan RP49296, by the northern boundary of that lot then the northern boundary of Lot 24 on Plan SP142997 in an east direction to Bushman Drive, by that drive in a north-east direction to Teviot Road, by that road in a north-east direction to South Maclean locality boundary, by that locality boundary in a north-west direction to Brisbane Sydney Rail Line, by that rail line in a north-east direction to a point adjacent to the south-west corner of Lot 68 on Plan RP111657, by the southern boundary of that lot in a south-east direction to Argule Street, by that street in a south-east direction to the north-western corner of Lot 1 on Plan RP159889, by the northern boundary of that lot in a south-east direction to Middle Road, by that road in a north-east direction to Mount Lindesay Highway, by that highway in a south direction to a point adjacent to south-west corner of Lot 1 on Plan RP112275, by the southern then eastern boundary of that lot by a line in an east direction from a point midway along the eastern boundary of Lot 1 on Plan RP112275 to Emerald Drive, by that drive in a north-east direction to a point adjacent to the south-west corner of Lot 902 on Plan RP858729, by the southern boundary of that lot then the southern boundary of Lot 907 on Plan RP224980 in a generally east direction to Scrubby Creek, by that creek in a south direction to Green Road, by that road in a south-east direction to Clarke Road, by that road in a south direction to Bumstead Road, by that road in a south-east direction to Chambers Flat Road, by that road in a south-west direction to School Road, by that road then extended by a line across Logan River in a south-east direction to Dairy Creek Road, by that road in a south-east direction to Buccan locality boundary, by that locality boundary in a generally south-east direction to Belivah locality boundary, by that locality boundary in a north then east direction to Belivah Road, by that road in an east direction to the point of commencement.

ELECTORAL DISTRICT OF LYTTON

Commencing at the point where Wynnum Road crosses Bulimba Creek in the locality of Tingalpa, by Bulimba Creek in a generally north-east direction to Brisbane River, by that river in a north-east direction to the north-west coast of Fisherman Island (Port of Brisbane), by that coastline in a north-east direction then by a line in a north-east direction to the western shoreline of Mud Island, by the shoreline of that island in a north-east then south-east then south-west direction, then by a line in a south-west direction to the northern shoreline of St Helena Island, by the eastern shoreline of that island then a line in a south direction to the eastern shoreline of Green Island, by the eastern shoreline of that island in a south direction then by a line in a south-west direction to a point at coordinates 27 degrees 26 minutes 54 seconds south latitude 153 degrees 13 minutes 3 seconds east longitude on Moreton Bay locality boundary (Brisbane City Council), by that locality boundary in a generally south-west direction to Lota locality boundary, by that locality boundary in a south-west direction to Whites Road, by that road in a west direction to Manly West locality boundary, by that locality boundary in a west direction to Manly Road, by that road in a west direction to Wynnum Road, by that road in a west direction to the point of commencement.

ELECTORAL DISTRICT OF MACALISTER

Commencing at the confluence of Serpentine Creek and Logan River in the locality of Carbrook, by Logan River in a south-west direction to Albert River, by that river in a generally south-west direction to Bannockburn locality boundary, by that locality boundary in a west direction then by a line to Beaudesert Beenleigh Road, by that road in a north-west direction to Belivah Road, by that road in a west direction to Bahrs Scrub locality boundary, by that locality boundary in a generally north-west direction to Dairy Creek Road, by that road in a west direction to Cambogan Road, by that road in a north direction to Waterford Tamborine Road, by that road in an east direction to Easterly Street, by that street in an east direction to High Road, by that road in an east then north direction to the north-west corner of Lot 900 on Plan SP162109, by the northern boundary of that lot in an east direction to the south-west corner of Lot 4 on Plan SP253306, by the southern boundary of that lot in an east direction to Lot 3 on Plan SP253306, by the southern boundary of that lot to Logan River Road, by that road in a north direction to Edens Landing locality boundary, by that locality boundary in an east direction to Logan River, by that river in a south-east then north-east direction to Pacific Motorway, by that motorway in a north-west direction to Bryants Road, by that road in an east direction to Cornubia locality boundary, by that locality boundary in a north then east direction to West Mount Cotton Road, by that road in a south direction to Gramzow Road, by that road in an east direction to Mount Cotton Road, by that road in a north direction to Carbrook locality boundary, by that locality boundary in an east direction to Golden Wattle Avenue, by that avenue in a south direction to German Church Road, by that road in a south-west direction to Haberman Road, by that road in a south then east direction to Carbrook locality boundary, by that locality boundary in a south-east direction to Serpentine Creek, by that creek in a south direction to Carbrook locality boundary, by that locality boundary in a south direction to Beenleigh Redland Bay Road, by that road in an east direction to Serpentine Creek, by that creek in a south-east direction to the point of commencement.

ELECTORAL DISTRICT OF McCONNEL

Commencing at the point where the Go Between Bridge crosses the Brisbane River in the locality of Brisbane City Council, by that bridge in a north-west direction to Boomerang Street, by that street in a north direction to Hale Street, by that street in a north-east direction to Kelvin Grove Road, by that road in a north-west direction to Enoggera Road, by that road in a north-west direction to Enoggera Creek, by that creek in a north then north-east direction to Breakfast Creek, by that creek in a south-east direction to Brisbane River, by that river in a generally south-west direction to the point of commencement.

ELECTORAL DISTRICT OF MACKAY

Commencing at the intersection of Boundary Road East and Broadsound Road in the locality of Paget, by Broadsound Road in a north direction to Alexandra Street, by that street in a north direction to North Coast Rail Line, by that rail line in a north-west direction to Bruce Highway, by that highway in an east direction to Mackay Harbour Rail Line Branch, by that rail line branch in a north-east direction to Mackay Bucasia Road, by that road in a north direction to Beaconsfield Road, by that road in a south-east direction to Harveys Road, by that road in a north direction to Golf Links Road, by that road in a north direction to the western boundary of Lot 1 on Plan RP904240, by the western boundary of that lot in a north direction to Rural View locality boundary, by that locality boundary in a north direction to McCreadys Creek, by that creek in an east then south-east direction to its mouth at its confluence with Slade Bay then by a line to the southern shoreline of Slade Bay, by that shoreline in a north-east direction to Slade Point then by a line due east to a point at coordinates 21 degrees 3 minutes 48 seconds south latitude 149 degrees 20 minutes 1 second east longitude, then by a line due south to a point at coordinates 21 degrees 10

minutes 47 seconds south latitude 149 degrees 20 minutes 1 second east longitude, then by a line due west to the south-east corner of South Mackay locality boundary, by the southern boundary of that locality in a west direction to Boundary Road East, by that road then by a line across North Coast Rail Line in a west direction to Boundary Road, by that road in a west direction to the point of commencement.

ELECTORAL DISTRICT OF MAIWAR

Commencing at the point where Centenary Highway crosses Brisbane River in the locality of Fig Tree Pocket, by the Centenary Highway in a north-east direction to Western Freeway, by that freeway in a north-east direction to Mount Coot-tha locality boundary, by that locality boundary in a west then south direction to Russell Terrace, by that terrace in a north-west direction to Chapel Hill Road, by that road in a north-west direction to Mount Coot-tha locality boundary, by that locality boundary in a west then south direction to Fleming Road, by that road in a west then north direction to Farnworth Street, by that street in a west direction to Mount Coot-tha locality boundary, by that locality boundary in a north then west direction to Gap Creek Road, by that road in a north direction to Highwood Road, by that road in a generally east direction to Moggill Road, by that road in a north direction to the Mount Coot-tha locality boundary, by that locality boundary in a north-east direction to the eastern boundary of Lot 1324 on Plan S31983, by the eastern boundary of that lot in a north-east direction to a point adjacent to the western end of Gordon Road then by a line to Gordon Road, by that road in a generally east direction to Simpsons Road, by that road in a generally east direction to Chiswick Road, by that road in a south-east direction to Simpsons Road, by that road in a generally north-east direction to Macgregor Terrace, by that terrace in a south-east direction to Boundary Street, by that street in a south direction to the northern boundary of Norman Buchan Park, by the northern boundary of that park in an east direction to Baroona Road, by that road in a generally east direction to Haig Road, by that road in a south-west direction to Torwood Street, by that street in a south-east direction to Eagle Terrace, by that terrace in a generally south direction to a point adjacent to the south-east boundary of Lot 31 on Plan RP18853 then by a line in a south-east direction to Roy Street, by that street in a south-east direction to Lang Parade, by that parade in a south-east direction to the Brisbane River, by that river in a generally south-west direction to the point of commencement.

ELECTORAL DISTRICT OF MANSFIELD

Commencing at the point where Pacific Motorway crosses Underwood Road in the locality of Rochedale, by Pacific Motorway in a north-west direction to Miles Platting Road, by that road in an east direction to Rochdale locality boundary, by that locality boundary in a north direction to Wishart locality boundary, by that locality boundary then the locality boundary of Upper Mount Gravatt in a generally west direction to Pacific Motorway, by that motorway in a north-west direction to Mount Gravatt locality boundary, by that locality boundary in an east direction to Shire Road, by that road in an east direction to the northern boundary of Mt Gravatt Outlook Reserve, by the northern boundary of that reserve in an east direction to Shire Road, by that road in a north-east direction to Logan Road, by that road in a north-west direction to Nursery Road, by that road in a north-east direction to Cavendish Road, by that road in a north-west direction to Mount Gravatt East locality boundary, by that locality boundary in a north direction to Pine Mountain Road, by that road in a generally east direction to Bulimba Creek, by that creek in a south then east direction to the western boundary of Lot 901 on Plan RP848101, by the western boundary of that lot in a north direction to Scrub Road, by that road in a north direction to Cribb Road, by that road in an east direction to Gateway Motorway, by that motorway in a south direction to Mackenzie locality boundary, by that locality boundary in an east direction to Burbank locality boundary, by that locality boundary in a north direction to the north-west corner of Lot 100 on Plan RP223201, by the northern boundary of that lot in an east direction to Prout Road, by that

road in an east direction to Mount Gravatt Capalaba Road, by that road in a north then east direction to Burbank locality boundary, by that locality boundary in a south-east direction to the boundary of Brisbane City Council, by that council boundary in a south direction to Ford Road, by that road in a north-west direction to Priestdale Road, by that road in a west direction to Rochedale Road, by that road in a south direction to Underwood Road, by that road in a west direction to the point of commencement.

ELECTORAL DISTRICT OF MAROOCHYDORE

Commencing at the point where Sunshine Motorway crosses Mooloolah River in the locality of Mooloolaba, by that motorway in a north-west then north direction to the northern boundary of Lot 35 on Plan RP862528, by the northern boundary of that lot then the northern boundary of Lot 1 on Plan SP261668 in an east direction to Warrack Street, by that street in an east direction to Centenary Heights Road, by that road in a north direction to Jenyor Street, by that street in an east direction to the southern boundary of Lot 102 on Plan SP159559, by the southern boundary of that lot then the southern boundary of Lot 101 on Plan SP159559 in an east direction to Grandview Drive, by that drive in a north-east direction to Yaroomba locality boundary, by that locality boundary in an east direction to Point Arkwright locality boundary, by that locality boundary in an east direction to the coastline, by the coastline in a south direction to Mooloolaba locality boundary, by the north-eastern boundary of that locality in a generally south-east direction to the mouth of the Mooloolah River at its confluence with South Pacific Ocean, by that river in a south-west direction to the point of commencement.

ELECTORAL DISTRICT OF MARYBOROUGH

Commencing at the point where the south-east corner of Tuan Forest locality meets the southwest corner of Tinnanbar locality at the mouth of the Kauri Creek at its confluence with Great Sandy Strait, by Kauri Creek in a south-west direction to Mosquito Creek, by that creek in a south-west direction to the southern boundary of Tuan State Forest, by that state forest in a generally south-west direction to Maryborough Cooloola Road, by that road in a south-west direction to the southern boundary of Tuan State Forest, by that state forest in a generally west direction to Big Sandy Creek, by that creek in a south direction to Tuan Forest locality boundary, by that locality boundary in a south-west direction to Tinana Creek, by that creek in a north-west direction to Tuan Forest locality boundary, by that locality boundary in a north-west direction to Tiaro locality boundary, by that locality boundary in a generally south-west direction to Mary River, by that river in a generally south-west direction to Barong Creek, by that creek in a generally south-west direction to Tanyalba Creek, by that creek in a generally north-west direction to Lot 1964 on Plan L37459, by the southern boundary of that lot in a north-west direction to Lot 128 on Plan L371417, by the southern boundary of that lot in a south-west direction to Mount Urah locality boundary, by that locality boundary in a west direction to Fraser Coast Regional Council boundary, by that council boundary in a generally north-west then north then generally north-east direction to Isis River, by that river in a generally north-east direction to Burrum River, by that river in a north-east direction to Burrum Heads locality boundary, by that locality boundary in a generally north-east then south-east direction to Toogoom locality boundary, by that locality boundary in a south-east direction to Craignish locality boundary, by that locality boundary in a south-east direction to Dundowran Beach, by that beach in an east then south direction to Grinsteeds Road, by that road in a south-east direction to Pialba Burrum Heads Road, by that road in a south-east direction to Maryborough Hervey Bay Road, by that road in a south direction to Christensen Street West, by that street in an east direction to the north-east corner of Lot 2 on Plan SP218460, by the eastern boundary of that lot in a south direction to the north-west corner of Lot 2 on Plan RP35347, by the north boundary of that lot in an east direction to the north-west corner of Lot 1 on Plan RP35325, by the north boundary of that lot then by a line in an east direction to the north-west corner of Lot 1139 on Plan M37470,

by the north then east boundary of that lot in an east then south direction to the south-west corner of Lot 11 on Plan SP269338, by the southern boundary of that lot in an east direction to Samarai Drive, by that drive in an east direction to Main Street, by that street in a south direction to the point it meets Booral Road, by a line from that point in a south direction to Bunya Creek, by that creek in a generally south direction to Susan River, by that river in a south-east direction to the confluence of Mary River and Susan River, by a line in a north-east direction to a point at coordinates 25 degrees 24 minutes 26 seconds south latitude 152 degrees 58 minutes 0 seconds east longitude, by a line in a south direction along the centreline of the Great Sandy Strait to a point at coordinates 25 degrees 49 minutes 29 seconds south latitude 153 degrees 2 minutes 4 seconds east longitude at the southern boundary of the Great Sandy Strait Locality, by that locality boundary in a south then north-west direction to Tinnanbar locality boundary, by that locality boundary in a west direction to the point of commencement.

ELECTORAL DISTRICT OF MERMAID BEACH

Commencing at the point where Sixth Avenue meets the coastline in the locality of Miami, by Sixth Avenue in a west direction to Gold Coast Highway, by that highway in a north direction to Christine Avenue, by that avenue in a west direction to a point where it crosses Miami Lake, by a line from that point through the centre of Miami Lake in a north then south-west direction then by a line through the centre of Lake Heron and Lake Orr in a west direction to the Robina locality boundary, by that locality boundary in a south-east then south-west direction to Pacific Motorway, by that motorway in a north-west direction to Robina Parkway, by that parkway in a north-east then north direction to Markeri Street, by that street in an east then north-east direction to Bermuda Street, by that street in a north direction to Hooker Boulevard, by that boulevard in an east direction to Margaret Avenue, by that avenue then by a line in an east direction to the coastline, by that coastline in a south direction to the point of commencement.

ELECTORAL DISTRICT OF MILLER

Commencing at the point where Ipswich Motorway crosses Oxley Creek in the locality of Rocklea, by that creek in a generally north direction to Sherwood Road, by that road in a west direction to Oxley Road, by that road in a south direction to Tennyson Branch Rail line, by that rail line in a south-west direction to Hilda Street, by that street then by a line in a west direction to Brisbane River, by that river winding in a generally north then south-east then north-east direction to Fairfield locality boundary, by that locality boundary in an east direction to Princess Street, by that street in an east direction to Beenleigh Rail line, by that rail line in a south direction to Fairfield Street, by that street in an east direction to the streets east end then by a line in an east direction to the continuation of Fairfield Street, by that street in an east direction to Annerley Road, by that road in a south-east direction to Ponsonby Street, by that street in an east direction to Junction Terrace, by that terrace in an east direction to Pacific Motorway, by that motorway in a south-east direction to Holland Park West locality boundary, by that locality boundary then by the Tarragindi locality boundary in a generally west direction to Moorooka locality boundary, by Moorooka locality boundary in a west direction to Mayfield Road, by that road in a west direction to Beaudesert Road, by that road in a north-west direction to Luxworth Street, by that street in a south-west direction to Lyon Street, by that street in a north-west direction to Ipswich Road, by that road in a south direction to Beenleigh Rail line, by that rail line in a south direction to Ipswich Motorway, by that motorway in a south-west direction to the point of commencement.

ELECTORAL DISTRICT OF MIRANI

Commencing at the mouth of Raglan Creek at its confluence with Fitzroy River at Rockhampton Regional Council boundary in the locality of Port Alma, by Rockhampton Regional Council boundary in a south-west then north-west direction to Livingston Shire Council boundary, by that council boundary in a west then north-west direction to Isaac Regional Council boundary, by that council boundary in a west direction to Mackenzie River, by that river in an east direction to Isaac River, by that river in a generally north direction to Connors River, by that river in a north-west direction to Funnel Creek, by that creek in a generally north then north-east direction to Mackay Regional Council boundary, by that council boundary in a north-east then north-west then north direction to Lizzie Creek Road, by that road in a north-east direction to Eungella Dam Road, by that road then the south-eastern boundary of Lot 109 on Plan HLN198 in a north-west direction to Broken River, by that river in a north direction to Massey Creek, by that creek in an east direction to Dalrymple Heights locality boundary, by that locality boundary in an east direction to Dalrymple Road, by that road in a south direction to Finch Hatton locality boundary, by that locality boundary then northern locality boundaries of Owens Creek, Dows Creek, Mount Martin, Devereux Creek and Marian in an east direction to Pioneer River, by that river in an east direction to North Coast Rail Line, by that rail line in a south-east direction to Alexandra Street, by that street in a south direction to Broadsound Road, by that road in a south direction to Boundary Road, by that road then by a line in an east direction to Boundary Road East, by that road in an east direction to Paget locality boundary, by that locality boundary in an east direction to the coastline then by a line in an east direction to a point at coordinates 21 degrees 10 minutes 48 seconds south latitude 149 degrees 20 minutes 1 second east longitude, then by a line in a north direction to a point at coordinates 21 degrees 3 minutes 48 seconds south latitude 149 degrees 20 minutes 1 second east longitude, then by a line in an east direction to a point at coordinates 21 degrees 3 minutes 48 seconds south latitude 151 degrees 45 minutes 41 seconds east longitude at Mackay Regional Council boundary, by that council boundary in an east direction to Isaac Regional Council Boundary, by that council boundary then Livingstone Shire Council boundary in a south direction to a point at coordinates 22 degrees 18 minutes 9 seconds south latitude 152 degrees 44 minutes 16 seconds east longitude, then by a line due west to a point at coordinates 22 degrees 18 minutes 7 seconds south latitude 150 degrees 34 minutes 0 seconds east longitude, then by a line in a south-west direction to a point at coordinates 22 degrees 21 minutes 28 seconds south latitude 150 degrees 31 minutes 5 seconds east longitude, then by a line in a south-west direction to a point at coordinates 22 degrees 22 minutes 50 seconds south latitude 150 degrees 30 minutes 23 seconds east longitude, then by a line in a south-west direction to a point at coordinates 22 degrees 31 minutes 17 seconds south latitude 150 degrees 29 minutes 10 seconds east longitude then by a line in a south-east direction to the mouth of Shoalwater Creek, by that creek in a south-west direction to Razorback Creek, by that creek in a south direction then by a line in a south-west direction to Closed Road, by that road then by a line in a south-west direction to Private Road, by that road in a south-west then south-east direction to Canal Creek Road, by that road in a south-east direction to Rossmoya Road, by that road in a south direction then by a line in a south-west direction to Yaamba Road, by that road in a south-east direction to Etna Creek locality boundary, by that locality boundary in an east then south direction to Rockyview locality boundary, by that locality boundary in a south-east direction to Proposed Road, by that road in an east direction to Grigg Road, by that road in a south direction to Livingston Shire Council boundary, by that council boundary in a west direction to Ramsay Creek, by that creek in a south-west direction to Fitzroy River, by that river in a south-east direction to Pink Lily locality boundary, by that locality boundary in a south-west direction to Nine Mile locality boundary, by that locality boundary then Neerkol Creek in a south-west direction to Kabra locality boundary, by that locality boundary in a south-east direction to Teatree Creek, by that creek in a north-east direction to Bouldercombe locality boundary, by that locality boundary in an east direction to Four Mile Creek, by that creek in a north-east direction to Gavial Gracemere

Road, by that road in an east direction to Burnett Highway, by that highway in a north direction to Central Rail Line, by that rail line in an east direction to Bruce Highway, by that highway in a north-west direction to an unnamed creek, by that creek in a south-east direction to Gavial Creek, by that creek in a north-east direction to Fitzroy River, by that river in a north-east then south-east direction to Rockhampton Regional Council boundary, by that council boundary in a south-east then south-west direction to the point of commencement.

ELECTORAL DISTRICT OF MOGGILL

Commencing at the point where Centenary Highway crosses the Brisbane River in the locality of Kenmore, by that river in a winding west direction to Brisbane City Council boundary, by that council boundary in a north then west then north-east then south-east direction to Lake Manchester locality boundary, by that locality boundary in a south-east direction to Upper Brookfield locality boundary, by that locality boundary in an east direction to Brookfield locality boundary, by that locality boundary in a south-east direction to Mount Coot-tha locality boundary, by that locality boundary in an east direction to Gap Creek Road, by that road in a south direction to Kenmore Hills locality boundary, by that locality boundary in an east direction to Chapel Hill locality boundary, by that locality boundary in an east then south direction to Farnworth Street, by that street in an east direction to Fleming Road, by that road in a south then east direction to Chapel Hill locality boundary, by that locality boundary in a north then east direction to Chapel Hill Road, by that road in a south-east direction to Russell Terrace, by that terrace in a south-east direction to Indooroopilly locality boundary, by that locality boundary in a north then east direction to Western Freeway, by that freeway in a south direction to Centenary Highway, by that highway in a south-west direction to the point of commencement.

ELECTORAL DISTRICT OF MORAYFIELD

Commencing at the intersection of Caboolture Bypass and Bruce Highway in the locality of Caboolture, by the Bruce Highway in a south direction to Morayfield locality boundary, by that locality boundary in a west direction to Morayfield Road, by that road in a north direction to North Coast Rail Line, by that rail line in a south direction to Burpengary Creek, by that creek in a south-west direction to Morayfield locality boundary, by that locality boundary in a north direction to the south-west corner of Lot 9 on Plan RP13777, by the west boundary of that lot in a north direction to the south-east corner of Lot 158 on Plan SL8125, by the south then west boundary of that lot in a west then north direction to Petersen Road, by that road in an east direction to Thornbill Drive, by that drive in a north-east direction to Morayfield locality boundary, by that locality boundary in a north direction to the north-east corner of Lot 68 on Plan CP864872, by the northern boundary of that lot in a north-west then south-west direction to Lot 504 on Plan RP895672, by the northern boundary of that lot in a south-west direction then by a line to the south-east corner of Lot 2 on Plan SP139027, by the southern boundary of that lot in a west direction to Lot 2 on Plan RP181983, by the southern boundary of that lot in a west direction to Dobson Lane, by that lane in a north direction to the Caboolture River, by that river in a west direction to the south-west corner of Lot 1 on Plan RP200527, by the western boundary of that lot in a north direction to Bellmere Road, by that road in an east direction to Bells Lane, by that lane in a north direction to South Wararba Creek, by that creek in a north-east direction to Wararba Creek, by that creek then by a line in a north-west direction to Caboolture locality boundary, by that locality boundary in a north-east direction to King Street, by that street in a north-west direction to Devantier Road, by that road then by a line in a north direction to D'Aguilar Highway, by that highway in a south-east direction to Caboolture Bypass, by that bypass in an east direction to the point of commencement.

ELECTORAL DISTRICT OF MOUNT OMMANEY

Commencing at the point where Ipswich Motorway crosses Oxley Creek in the locality of Oxley, by Ipswich Motorway in a south-west direction to Bullock Head Creek, by that creek in a generally north-east direction to a point adjacent to the east end of Wolston Road then by a line from that point in a west direction to Wolston Road, by that road in a west direction to Wacol Station Road, by that road in a north direction to Riverhills locality boundary, by that locality boundary in a generally westerly direction to Brisbane River, by that river in a generally north-east direction to a point adjacent to the western end of Hilda Street then by a line in an east direction to Hilda Street, by that street in an east direction to the Tennyson Branch Rail Line, by that rail line in a north-east direction to Oxley Road, by that road in a north direction to Sherwood Road, by that road in a south-east direction to Oxley Creek, by that creek in a south direction to the point of commencement.

ELECTORAL DISTRICT OF MUDGEERABA

Commencing at the intersection of Old Coach Road and Tallebudgera Creek Road in the locality of Tallebudgera Valley, by Tallebudgera Creek Road in a south-west direction to the south-west corner of Lot 1 on Plan RP811199, by the western boundary of that lot in a north direction to south-east corner of Lot 105 on Plan SP144215, by the southern boundary of that lot to the south-east corner of Lot 15 on Plan RP903701, by the southern boundary of that lot in a west direction to Bonogin locality boundary, by that locality boundary in a generally south-west direction to Austinville locality boundary, by that locality boundary in a south-west direction to Springbrook locality boundary, by that locality boundary in a south-west direction to the southern boundary of Gold Coast City Council (Boundary of the State of Queensland), by the southern then western boundary of that council in a generally south-west direction then generally north-east direction to Coomera River, by that river in a generally north-east direction to Clagiraba Creek, by that creek in a generally south-west direction then by a line to Belliss Road, by that road in a north-easterly direction to Clagiraba locality boundary, by that locality boundary in a north-east direction then by a line to Clagiraba Road, by that road in an east direction to Nerang Murwillumbah Road, by that road in a north-east direction to Advancetown locality boundary, by that locality boundary in a south then east direction to Nerang River, by that river in a south direction to the north-west corner of Lot 19 on Plan RP118142, by the northern boundary of that lot in a north-east direction to Fyfes Road, by that road in an east direction to Gilston Road, by that road in a south direction to Worley Drive, by that drive in an east direction to Gilston locality boundary, by that locality boundary in a south then east then south direction to Worongary locality boundary, by that locality boundary in an east direction to Lot 28 on Plan SP189559, by the northern boundary of that lot in a south-east direction to the north-west corner of Lot 11 on Plan SP229681, by the northern boundary of that lot in a south-east direction to Gold Coast Rail Line, by that rail line in a south-east direction to the south-west corner of Lot 14 on plan RP840712, by the southern boundary of that lot in a north-east direction to the southernmost corner of Lot 32 on Plan RP911275, by the southern then eastern then north-eastern boundary of that lot in a north-east then north and north-west direction to Lot 4 on Plan WD6094, by the southern boundary of that lot in an east direction to the south-west corner of Lot 3 on Plan WD842351, by the western boundary of that lot in a north-west direction to Nielsens Road, by that road in an east direction to Nerang Broadbeach Road, by that road in a south direction to Robina Parkway, by that parkway in a south direction to Pacific Highway, by that highway in a south-east direction to Old Coach Road, by that road in a south-east direction to the point of commencement.

ELECTORAL DISTRICT OF MULGRAVE

Commencing at the mouth of the Russell River at its confluence with the Coral Sea and the Deeral locality boundary, by that locality boundary in a generally south-west then north-west direction to Fishery Falls locality boundary, by that locality boundary in a north-west direction to Aloomba locality boundary, by that locality boundary in a generally north-west direction to Gordonvale locality boundary, by that locality boundary in a generally south-west direction to Goldsborough locality boundary, by that locality boundary in a generally south-east direction to Cairns Regional Council boundary, by that council boundary in a north-west direction to a point at coordinates 17 degrees 1 minute 19 seconds south latitude 145 degrees 38 minutes 23 seconds east longitude, then by a line along the southern boundary of the Freshwater Creek watershed in a generally south-east direction to the north-west corner of Lot 65 of Plan NPW898, by the northern boundary of that lot to Edmonton locality boundary, by that locality boundary in a generally north-east direction to Bentley Park locality boundary, by that locality boundary in a generally north-east direction to Mount Sheridan locality boundary, by that locality boundary in a generally north-east direction to Bayview Heights locality boundary, by that locality boundary in a generally north-west then east direction to Clarke's Creek, by that creek in a south-east then generally north-east direction to Mulgrave Road, by that road in a south-east direction to Bruce Highway, by that highway in a south direction to a point along Bruce Highway at coordinates 16 degrees 58 minutes 4 seconds south latitude 145 degrees 44 minutes 48 seconds east longitude, by a line in a south-east direction from that point to White Rock locality boundary, by that locality boundary in an east then generally north-east direction to Portsmith locality boundary, by that locality boundary in a generally north-west direction to Smiths Creek, by that creek in a north-east direction to Trinity Inlet, by that inlet in a north direction to East Trinity locality boundary, by that locality boundary in a north-east direction to a point at coordinates 16 degrees 51 minutes 48 seconds south latitude 145 degrees 50 minutes 37 seconds east longitude, by a line in a north-east direction to a point at coordinates 16 degrees 46 minutes 33 seconds south latitude 146 degrees 0 minutes 26 seconds east longitude, by a line in a north direction to a point at coordinates 16 degrees 41 minutes 55 seconds south latitude 146 degrees 0 minutes 26 seconds east longitude along the northern boundary of Cairns Regional Council, by that council boundary in an east direction to the eastern extent of Cairns Regional Council, by the eastern boundary of that council in a generally south-east direction to a point at coordinates 17 degrees 9 minutes 3 seconds south latitude 146 degrees 32 minutes 10 seconds east longitude, then from that point by a line due west to a point at coordinates 17 degrees 9 minutes 3 seconds south latitude 146 degrees 0 minutes 11 seconds east longitude near the northern tip of High Island, then by a line south-west to the north-east corner of Dereel locality boundary, by that locality boundary in a south-west direction to the point of commencement.

ELECTORAL DISTRICT OF MUNDINGBURRA

Commencing at the mouth of the Ross River at its confluence with Cleveland Bay in the locality of Stuart, by the coastline of Cleveland Bay in a south-east direction to the north-east corner of Stuart locality, by that locality boundary in a generally south then west then south direction to the south-east corner of Lot 57 on Plan SP277218, by the southern boundary of that lot in a west direction to Stuart Creek, by that creek in a north-west direction to the south-east corner of Lot 103 on Plan EP2187, by the southern boundary of that lot in a west direction to Great Northern Rail Line, by that rail line in a south-west direction to the south-east corner of Roseneath locality boundary, by that locality boundary in a west then generally north then west direction to Murray locality boundary, by that locality boundary in a north-west direction to Douglas locality boundary, by that locality boundary in a west direction to Ross River, by that river in a north-east direction to Cranbrook locality boundary, by that locality boundary in a north direction to Ross River Road, by that road in an east direction to Cranbrook locality boundary, by that locality boundary in a north direction to

Charles Street, by that street in a north-east direction to Nathan Street, by that street in a north direction to Dalrymple Road, by that road in a north-east direction to Vincent locality boundary, by that locality boundary in a south direction to Palmerston Street, by that street in an east direction to Hugh Street, by that street in a south direction to Fulham Road, by that road in an east direction to Kings Road, by that road in a south direction to Balls Lane, by that lane in a south-east direction to Ross River Road, by that road in a north-east direction to Bowen Road, by that road in a south-east direction to Ross River, by that river in a north-east direction to the point of commencement.

ELECTORAL DISTRICT OF MURRUMBA

Commencing at the point where Houghton Highway crosses the mouth of the Pine River at its confluence with Bramble Bay being the south-east corner of Moreton Bay Regional Council boundary in the locality of Griffin, by Pine River in a generally west direction to North Pine River, by that river in a generally north-west direction to Yebri Creek, by that creek in a north-west direction to Yebri Street, by that street in a south-west direction to North Coast Rail line, by that rail line in a generally north direction to Boundary Road, by that road in a generally north-east direction to Bruce Highway, by that highway in a south-east direction to Anzac Avenue, by that avenue in a north-east direction to Deception Bay Road, by that road in a north-west direction to Morris Road, by that road in an east direction to Glanville Street, by that street in a north direction to the south-east corner of Lot 2 on Plan RP142108, by the east then north boundary of that lot in a north then north-west direction to Lot 2 on Plan RP131550, continuing in a north-west direction along the northern boundary of that lot and the northern boundary of Lot 2 on Plan RP141356, Lot 4 on Plan RP190757, Lot 6 on Plan RP226894, Lot 200 on Plan SP169300, Lot 207 on Plan RP837755 and Lot 207 on Plan RP837755 then by a line to Rothwell locality boundary, by that locality boundary in a north direction to the coastline, by that coastline in a generally south-east direction to the eastern extent of Rothwell locality boundary, by that locality boundary in a south direction to Kipparing locality boundary, by that locality boundary in a south-east direction to Hercules Road, by that road in a south direction to Macdonnell Road, by that road in a west direction to the eastern boundary of Lot 9 on Plan SL839184, by the eastern boundary of that lot in a south-west direction to the east bank of Hays Inlet, by the east bank of that Inlet in a south-east direction to Houghton Highway, by that highway in a south-west direction to the point of commencement.

ELECTORAL DISTRICT OF NANANGO

Commencing at the point where Brisbane Valley Highway crosses Brisbane River in the locality of Wivenhoe Pocket, by the Brisbane River in a south-west then generally north direction to Lockyer Creek, by that creek in a generally south-west direction to Somerset Regional Council boundary, by that council boundary in a generally north-west direction to Cressbrook Creek locality boundary, by that locality boundary in a south then generally north-west direction to The Bluff locality boundary, by that locality boundary in a north-west direction to Anduramba locality boundary, by that locality boundary in a west direction to Pierces Creek locality boundary, by that locality boundary in a south-west direction to Mountain Camp locality boundary, by that locality boundary in a generally south-west direction to Jones Gully locality boundary, by that locality boundary in a north-west direction to Emu Creek locality boundary, by that locality boundary in a generally west direction to Coalbank locality boundary, by that locality boundary in a south then generally west direction to Highgrove locality boundary, by that locality boundary in a north-west direction to Narko locality boundary, by that locality boundary in a generally north-west direction to Maclagan locality boundary, by that locality boundary in a north-west direction to Malling locality boundary, by that locality boundary in a north-west direction to Toowoomba Regional Council boundary, by that council boundary in a generally north-east direction to South Burnett Regional Council boundary, by that council boundary in a generally north-west then

generally north-east direction to Gympie Regional Council boundary, by that council boundary in a generally east direction to Woolooga locality boundary, by that locality boundary in a south-east direction to the south-east corner of Lot 1 on Plan L371017, by the south-east boundary to the north-east corner of Lot 648 on Plan LX2014, by the eastern boundary of that lot to its southeast corner, by a line in an east direction to the northeast corner of Lot 101 on Plan L371353, by the northern boundary of that lot in an east direction to Woolooga locality boundary, by that locality boundary in a generally south-east then south-west direction to Oakview locality boundary, by that locality boundary in a generally south-west direction to Black Snake locality boundary, by that locality boundary in a generally south-east direction to Rossmore Road, by that road in a south-west direction to Threlkeld Road, by that road in an east direction to Black Snake locality boundary, by that locality boundary in a generally north-east then north then east direction then in a generally south-west direction to Wrattens Forest locality boundary, by that locality boundary in a generally south-east direction to Manumbar locality boundary, by that locality boundary in a south direction to Somerset Regional Council boundary, by that council boundary in a generally south direction to the north-east corner of Lot 23 on Plan SL370, by the eastern then southern boundary of that lot in a south-west then west direction to the north-west corner of Lot 80 on Plan SL9232, by the western boundary of that lot to the north-east corner of Lot 1 on Plan RP54027, by the eastern then southern boundary of that lot to the south-east corner of Lot 2 on Plan RP54027, by the southern boundary of that lot in a west direction to Lot 84 on Plan S312655, by the eastern then southern boundary of that lot in a south then west direction to the north-east corner of Lot 8 on Plan S31714, by the northern then western boundary of that lot in a west then south direction to the north-east corner of Lot 16 on Plan S311030, by the northern then western boundary of that lot in a west then south direction to the north-west corner of Lot 3 on Plan RP52584, by the western boundary of that lot in a south direction to Brisbane River, by that river in a north-west direction to the point of commencement.

ELECTORAL DISTRICT OF NICKLIN

Commencing at the intersection of Bruce Highway and Sippy Creek Road in the locality of Tanawah, by Sippy Creek Road in a south-west direction to Tanawha locality boundary, by that locality boundary in a south-west direction to Deree Road, by that road in a south then west direction to Ilkley locality boundary, by that locality boundary in a south-west direction to Tolson Road, by that road in a north-west direction to Upper Tolson Road, by that road in a west direction to Old Gympie Road, by that road in a north-west direction to Ilkley locality boundary, by that locality boundary in a north-east direction to Palmwoods locality boundary, by that locality boundary in a north-west direction to Lot 3 on Plan RP188426, by the eastern boundary of that lot to Palmwoods Montville Road, by that road in a north-east direction to Hunchy Road, by that road in a north-west direction to Razorback Road, by that road in a south-west direction to Hunchy locality boundary, by that locality boundary in a north-east direction to Dulong locality boundary, by that locality boundary in a north-west direction to Mapleton locality boundary, by that locality boundary in a west direction to Obi Obi Road, by that road in a west direction to Obi Obi Creek, by that creek in a west direction to Lot 293 on Plan MCH3829, by the eastern then southern boundary of that lot in a south, then in a west direction to the north-west corner of Lot 151 on Plan SP266738, by the western boundary of that lot in a south direction to Kidaman Creek Road, by that road in a north-west direction to the south-east corner of Lot 3 on Plan RP51609, by the southern boundary of that lot in a west direction to Kenilworth locality boundary, by that locality boundary in a north-west direction to Mary River, by that river in a north-west direction to the south-east corner of Lot 135 on Plan FTY1911, by the eastern boundary of that lot in a north-east direction to Kenilworth Brooloo Road, by that road in an east then north-west direction to Sunshine Coast Regional Council boundary, by that council boundary in a generally north-east direction to Noosa Shire Council boundary, by that council boundary in a generally north direction to the north-west corner of Lot 3 on Plan RP810775, by the northern boundary of

that lot in an east direction then continuing east along the north boundaries of Lot 2 on Plan RP169834, Lot 6 on Plan RP903377, Lot 5 on Plan SP150495, Lot 2 on Plan SP132162, Lot 1 on Plan RP226611, Lot 3 on Plan RP840240, Lot 2 on Plan RP840240 and Lot 12 on Plan RP865258 to Cooran locality boundary, by that locality boundary in a generally south direction to the north-west corner of Lot 3 on Plan MCH841417, by the north then east boundary of that lot in an east then generally south direction to the south-east tip of that lot, by a line in a south direction to Bruce Highway, by that highway in a south-east direction to Cudgerie Drive, by that drive in a north direction to Elm Street, by that street in a generally east direction to Six Mile Left Branch Creek, by that creek in a generally north-east direction to Cooroy locality boundary, by that locality boundary in an east direction to Lot 1 on Plan SP262457, by the southern boundary of that lot to the north-west corner of Lot 4 on Plan SP262457, by the western boundary of that lot in a south-east direction to Racehorse Lane, by that lane in an east direction to Lake Macdonald Drive, by that drive in a south-west direction to the south-west corner of Lot 233 on Plan MCH4301, by the southern boundary of that lot in an east direction to Cooroy locality boundary, by that locality boundary in a south direction to McPauls Road, by that road then by a line in a generally west direction to Tewantin Road, by that road in a south-west direction to Cooroy locality boundary, by that locality boundary in a south direction to Miva Street, by that street then by a line in a south direction to the North Coast Rail Line, by that rail line in a south direction to the south-east corner of Lot 1 on Plan SP115864, by the southern boundary of that lot in a south-west direction to Nandroya Road, by that road in a west direction to Myall Street, by that street in a south-east direction to Bruce Highway, by that highway in a south-east direction to the point of commencement.

ELECTORAL DISTRICT OF NINDERRY

Commencing at the intersection of Maroochy Road and Sunshine Motorway in the locality of Kuluin, by Sunshine Motorway in a south-east direction to the north-west corner of Lot 2 on Plan SP149935, by the western boundary of that lot in a south direction to the north-east corner of Lot 756 on Plan RP839337, by the eastern boundary of that lot in a south direction to the north-east corner of Lot 46 on Plan C31729, by the northern then western boundary of that lot in a west then south direction to Orme Road, by that road in a south-west direction to Jones Road, by that road in a north-west direction to Lindsay Road, by that road in a south-west direction to the north-east corner of Lot 18 on Plan RP200548, by the eastern and southern boundaries of that lot in a generally south-west direction to Mons locality boundary, by that locality boundary in a generally south direction to Edwin Road, by that road in a south direction to Mons Road, by that road in a north-west direction to Telco Road, by that road in a south direction to Sawreys Road, by that road in a west direction to Owen Creek Road, then by a line in a south-west direction to Bruce Highway, by that highway in a north direction to Sunshine Coast Regional Council boundary, by that council boundary in a generally south-east direction to the Coral Sea coastline, by that coastline in a south-direction to the southern boundary of Coolum Beach locality, by that locality boundary in a west direction to Grandview Drive, by that drive in a south-west direction to its intersection with Kara Court then by a line in a generally west direction to Jenyor Street, by that street in a generally south-west direction to Centenary Heights Road, by that road in a south direction to Warrack Street, by that street in a west direction to the north-east corner of Lot 1 on Plan SP261668, by the northern boundary of that lot in a west direction to the north-east corner of Lot 35 on Plan RP862528, by the northern boundary of that lot in a west direction to Sunshine Motorway, by that motorway in a south direction to the point of commencement.

ELECTORAL DISTRICT OF NOOSA

Commencing at the intersection of David Low Way and Emu Mountain Road on Noosa Shire Council boundary in the locality of Peregrine Beach, by Noosa Shire council boundary in a generally west direction to the Bruce Highway, by that highway in a north west direction to Nandroya Road, by that road in an east direction to the north-west corner of Lot 2 on Plan SP258566, by the northern boundary of that lot in a north-east direction to North Coast Rail Line, by that rail line in a north-west direction to Miva Street, by that street in a north direction to Lake Macdonald locality boundary, by that locality boundary in a north then north-west direction to the south-east corner of Lot 233 on Plan MCH4301, by the southern boundary of that lot in a west direction to Lake Macdonald Drive, by that drive in a north direction to Racehorse Lane, by that lane in a west direction to the south-west corner of Lot 4 on Plan SP262457, by the west boundary of that lot in a west direction to Lot 1 on Plan SP262457, by the southern boundary of that lot in a west direction to Lake Macdonald locality boundary, by that locality boundary in a west direction to Six Mile Left Branch Creek, by that creek in a south-west direction to Elm Street, by that street in a north-west direction to Cudgerie Drive, by that drive in a south direction to Bruce Highway, by that highway in a generally north-west direction to a point adjacent to the south-west corner of Lot 110 on Plan M371215, by a line from that point in a north direction to the south-west corner of Lot 110 on Plan M371215, by the western boundary of that lot in a north direction to the south-east corner of Lot 3 on Plan MCH841417, by the eastern then northern boundary of that lot in a north then west direction to the Pomona locality boundary, by that locality in a generally north direction to the south-east corner of Lot 102 on Plan SP173767, by the southern boundary of that lot then the southern boundaries of Lot 18 on Plan SP173767, Lot 17 on Plan SP173767, Lot 100 on Plan SP173767, Lot 4 on Plan RP231579, Lot 2 on Plan RP185474, Lot 6 on Plan SP192023 and Lot 2 on Plan RP202448 in a west direction to Noosa Shire Council boundary, by that council boundary in a generally north then east direction to Gympie Kin Kin Road, by that road in a north direction to Cooloola Way, by that way in a generally north-east direction to Noosa Shire Council boundary, by that council boundary in a north then east then south direction along the eastern coastline to the southern council boundary extremity then west to the point of commencement.

ELECTORAL DISTRICT OF NUDGE

Commencing at the intersection of Hamilton Road and Newman Road in the locality of Wavell Heights, by Newman Road in a north direction to Wavell Heights locality boundary, by that locality boundary in an east direction to the south-west corner of Lot 21 on Plan SP118553, by the western boundary of that lot then the western boundaries of Lot 1 on Plan RP136781, Lot 1 on Plan RP74569, Lot 100 on Plan SP283363, Lot 2 on Plan RP106614, Lot 2 on Plan RP26147 and Lot 3 on Plan RP26147 in a north direction to Lot 4 on Plan RP201822, by the southern then western boundary of that lot in a west then north direction to North Coast Rail line, by that rail line in a north-west direction to Cabbage Tree Creek, by that creek in a north-east direction to Beams Road, by that road in an east direction to Muller Road, by that road in a north direction to Boondall locality boundary, by that locality boundary in a north direction to Cabbage Tree Creek, by that creek in a generally east direction to Nudgee Beach locality boundary, by that locality boundary in a north-east then south-east then south-west direction to the north-east corner of Lot 5 on Plan RP859786, by the northern boundary of that lot in a south-west then north-west direction to Nudgee Road, by that road in a south-west direction to the north-west corner of Lot 1 on Plan RP849231, by the western boundary of that lot in a south-east direction to Nudgee locality boundary, by that locality boundary in a south-east then south-west direction to Gateway Motorway, by that motorway in a south-west direction to Southern Cross Way, by that way in a south-west direction to Nundah locality boundary, by that locality boundary in a west direction to East West Arterial Road, by that arterial road in a west direction to Sandgate Road, by that road in a north direction to Nundah locality boundary, by that locality boundary in a north-west

direction to Wavell Heights locality boundary, by that locality boundary in a south-west direction to Kedron locality boundary, by that locality boundary in a south-west direction to Kedron Brook, by that brook in a south-west direction to the south-west corner of Lot 3 on Plan RP53527, by the western boundary of that lot in a north direction to Fifth Avenue, by that avenue in a north-west direction to Mercer Avenue, by that avenue in a north-east direction to Lot 2 on Plan RP165926, by the western boundary of that lot in a north direction to Tenth Avenue, by that avenue in a west direction to Nabiack Street, by that street in a north-east direction to Boree Street, by that street in a north direction to Eleventh Avenue, by that avenue in a north-west direction to Benelong Street, by that street in a north-west direction to Fourteenth Avenue, by that avenue in a north direction to Pfingst Road, by that road in a north direction to Hamilton Road, by that road in an east direction to the point of commencement.

ELECTORAL DISTRICT OF OODGEROO

Commencing at the eastern end of the channel between North Stradbroke Island and South Stradbroke Island at the south-east corner of North Stradbroke Island locality, by the southern then western boundary of that locality in a south-west then generally north direction to a point at coordinates 27 degrees 33 minutes 31 seconds south latitude 153 degrees 24 minutes 32 seconds east longitude, then by a line due west to the Moreton Bay locality boundary, by that locality boundary in a west direction to Eprapah Creek, by that creek in south direction to a point at coordinates 27 degrees 34 minutes 0 seconds south latitude 153 degrees 17 minutes 24 seconds east longitude, then by a line due west to the south-east corner of Lot 2 on Plan SP192703, by the southern boundary of that lot then the northern boundary of Lot 2 on Plan SL5716 in a north-west direction to Cleveland Redland Bay Road, by that road in a north-west direction to South Street, by that street in a west direction to Cleveland locality boundary, by that locality boundary in a west then north direction to Ormiston locality boundary, by that locality boundary in a generally north direction to Hillards Creek, by that creek in a north-east direction to Old Cleveland Road East, by that road in a north-west direction to the south-east corner of Lot 900 on Plan RP888206, by the eastern and northern boundary of that lot in a north then west direction to Francesca Court, by that court to Sunnybay Drive then in a north-east direction to Spoonbill Street, by that street in a north direction to the south-west corner of Lot 1 on Plan RP101164, by the western boundary of that lot then the western boundaries of Lot 600 on Plan SP160867, and Lot 500 on Plan SP160867 in a north-east direction to Lot 86 on Plan RP206419, by that eastern boundary of that lot in a north then north-east direction to its north-east corner, by a line from that point in a north-east direction to Estelle Street, by that street in a north direction to Birkdale Road, by that road in a south-west direction to Agnes Street, by that street then by a line in a north direction to a point at coordinates 27 degrees 28 minutes 41 seconds south latitude 153 degrees 12 minutes 58 seconds east longitude at Redland City Council boundary, by that council boundary in a north-east direction to a point at coordinates 27 degrees 26 minutes 54 seconds south latitude 153 degrees 13 minutes 3 seconds east longitude, then by a line in a north-east direction to the eastern shore of Green Island, by the eastern shore of that island then by a line in a north direction to the eastern shore of St Helena Island, by the eastern shore of that island then by a line in a north-east direction to the eastern shore of Mud Island, by the eastern shore of that island in a north-east direction then by a line in a south-east direction to the southern end of Moreton Island, by the southern boundary of Moreton Island in a south-east direction to Brisbane City Council boundary then by a line in a south-east direction to the northern end of North Stradbroke Island, by the northern then eastern coastline of North Stradbroke Island in a generally south-east direction to the point of commencement.

ELECTORAL DISTRICT OF PINE RIVERS

Commencing at the confluence of North Pine River and South Pine River in the locality of Lawnton, by South Pine River in a generally south direction to Linkfield Road, by that road in a west direction to South Pine Road, by that road in a west direction to Warner Road, by that road in a west direction to Lot 753 on Plan RP843737, by the eastern then southern boundary of that lot in a south then west direction to Warner Road West, by that road in a west direction to Lilley Road, by that road in a south direction to Eatons Crossing Road, by that road in a south-west direction to Cedar Creek, by that creek in a south-east direction to South Pine River, by that river in a generally south-east direction then by a line in a south direction to the north-west corner of Lot 1 on Plan S31510, by the western boundary of that lot in a south direction to Bunya Road, by that road in a south then south-west direction to Mailmans Track, by that track in a south-west direction to Bygotts Road, by that road in a generally west direction to Samford Road, by that road in a south direction to Camp Mountain locality boundary, by that locality boundary in a south direction to Moreton Bay Regional Council boundary, by that council boundary in a south then generally north-west direction to the northern boundary of Mount Pleasant locality boundary, by that locality boundary then the locality boundaries of King Scrub and Rush Creek in a south-east direction to Dayboro Road, by that road in a south-east direction to a point adjacent to the south-east corner of Lot 4 on Plan RP200883, then by a line in a south-west direction to the northern shore of Lake Samsonvale, by the northern shore of that lake in a south-west direction to a point at coordinates 27 degrees 16 minutes 59 seconds south latitude 152 degrees 55 minutes 43 seconds east longitude, then by a line in a south-east direction to Forgan road, by that road in a south direction to Samsonvale Road, by that road in an east direction to Baker Street, by that street in an east then north direction to Francis Road, by that road in an east direction to the Bray Park locality boundary, by that locality boundary in an east direction to North Coast Rail Line, by that rail line in a north direction to North Pine River, by that river in a generally south-east direction to the point of commencement.

ELECTORAL DISTRICT OF PUMICESTONE

Commencing at the mouth of the Caboolture River at its confluence with Deception Bay in the locality of Beechmere, by the Caboolture River in a north-west direction to Bruce Highway, by that highway in a north direction to Caboolture Bypass, by that bypass in a west direction to D'Aguilar Highway, by that highway in a west direction to Moodlu locality boundary, by that locality boundary in a north then east direction to Williams Road, by that road in an east direction to Markwell Road, by that road in an east direction to Old Gympie Road, by that road in a north direction to Kirby Road, by that road in an east direction to Beerburum Road, by that road in a north direction to the north-west corner of Lot 607 on Plan SP179390, by the northern boundary of that lot in an east then north then east direction to the north-west corner of Lot 605 on Plan SP158204, by the northern boundary of that lot in an east direction to the south-west corner of Lot 4 on Plan RP99939, by the southern then eastern boundary of that lot in an east then north direction to the south-east corner of Lot 2 on Plan RP99939, by the eastern boundary of that lot then the eastern boundary of Lot 1 on Plan SP169469 in a north direction to Mansfield Road, by that road in an east direction to the north-west corner of Lot 2 on Plan RP125788, by the northern boundary of that lot in an east direction to Bruce Highway, by that highway in a north direction to Elimbah locality boundary, by that locality boundary in a south-east direction to Glass Mountain Creek, by that creek in an east direction to Pumicestone Channel, by that channel in a north direction to its northern mouth at the South Pacific Ocean then to the northernmost point of Bribie Island at Sunshine Coast Regional Council boundary, by the eastern coastline of Bribie Island following that council boundary in a south-east direction to Moreton Bay Regional Council boundary, by that council boundary in a south-west direction to the point of commencement.

ELECTORAL DISTRICT OF REDCLIFFE

Commencing at Reeder's Point at the southern limit of Moreton Island, by a line from that point in a west direction to the eastern limit of Mud Island, by the northern shore of Mud Island in a generally west direction to the western limit of Mud Island, by a line in a south-west direction to the northern shore of Fisherman Island, by the north western shore of Fisherman Island in a south-west direction to the shoreline of Moreton Bay, by the western shoreline of that bay in a north-west direction to the southern end of Houghton Highway, by that highway in a north-east direction to Hays Inlet, by the east bank of Hays Inlet in a north direction to Lot 9 on Plan SL839184 (Hays Inlet Conservation Park 2), by the eastern boundary of that lot in a north direction to MacDonnell Road, by that road in an east direction to Hercules Road, by that road in a north direction to Newport locality boundary, by that locality boundary in a north-west then generally north direction to the western shore of Deception Bay, by the western shore in a generally north-west then generally north-east direction to Sandstone Point locality boundary, by the coastal boundary of Sandstone Point locality across Pumicestone Passage in a south-east direction to Bongaree locality boundary at the southern end of Bribie Island, by that locality boundary in a south-east direction then by the southern shore of Bribie Island in a generally east direction to Skirmish Point on the eastern shore of Bribie Island, by a line in a north-east direction to Comboyuro Point at the north-west tip of Moreton Island, by the northern then eastern shore of Moreton Island in an east then south direction to the point of commencement.

ELECTORAL DISTRICT OF REDLANDS

Commencing at the mouth of the Logan River at its confluence with Moreton Bay in the locality of Redland Bay, by Logan River in a north-west direction to Serpentine Creek, by that creek in a north-east direction to Beenleigh Redland Bay Road, by that road in a west direction to Redland Bay locality boundary, by that locality boundary in a north direction to Serpentine Creek, by that creek in a north direction to Redland Bay locality boundary, by that locality boundary in a generally west, then north-west direction to German Church Road, by that road in a generally north direction to Heinemann Road, by that road in a generally north direction to Double Jump Road, by that road in a west direction to Bunker Road, by that road in a north direction to Kingfisher Road, by that road in a north direction to Eprapah Creek, by that creek in a west direction to Mount Cotton Road, by that road in a north-west direction to Duncan Road, by that road in an east direction to Redland Bay Road, by that road in a north direction to the south-west corner of Lot 1 on Plan SP194116, by the southern then eastern boundary of that lot in an east then north-east direction to Thornlands locality boundary, by that locality boundary in a north-east direction to South Street, by that street in an east direction to Cleveland Redland Bay Road, by that road in a generally south-east direction to the north-west corner of Lot 2 on Plan SL5716, by the northern boundary of that lot in an east direction to the north-west corner of Lot 2 on Plan RP59490, by the northern boundary of that lot in an east direction to Victoria Point locality boundary, by that locality boundary in a generally north-east direction to a point at coordinates 27 degrees 33 minutes 31 seconds south latitude 153 degrees 17 minutes 48 seconds east longitude, then by a line due east to a point at coordinates 27 degrees 33 minutes 31 seconds south latitude 153 degrees 24 minutes 33 seconds east longitude on the Moreton Bay locality boundary, by that locality boundary in a south direction to the north-east corner of Russell Island locality, by the eastern boundary of that locality in a south direction to Redland City Council boundary, by that council boundary in a generally west direction to the point of commencement.

ELECTORAL DISTRICT OF ROCKHAMPTON

Commencing at the intersection of Burnett Highway and Gavial Gracemere Road in the locality of Gracemere, by Gavial Gracemere Road in a west direction to Four Mile Creek, by that creek in a south-west direction to Gracemere locality boundary, by that locality boundary in a west direction to Teatree Creek, by that creek in a generally south-west direction to Gracemere locality boundary, by that locality boundary in a south-west then north-west direction to Neerkol Creek, by that creek in a generally north-east direction to Gracemere locality boundary, by that locality boundary in a north-east direction to Fairy Bower locality boundary, by that locality boundary in a north-east then south-east direction to West Rockhampton locality boundary, by that locality boundary in a generally north-east direction to Wandal locality boundary, by that locality boundary in a generally north-east direction to Fitzroy River, by that river in a generally north direction to Ramsay Creek, by that creek in a north-west then generally north-east direction to Yaamba Road (Bruce Highway), by that road in a south-east direction to Richardson Road, by that road in a north-east direction to Yewdale Drive, by that drive in an east direction to Feez Street, by that street in a south-east direction to Kerrigan Street, by that street in an east direction to Moores Creek, by that creek in a north-east direction to Dean Street, by that street in a south direction to Frenchville Road, by that road in an east direction to Beasley Street, by that street in a south direction to Frenchmans Creek, by that creek in a generally south-west direction to Elphinstone Street, by that street in an east direction to Shepherd Street, by that street in a south direction to Rockonia Road, by that road in an east direction to Thozets Creek, by that creek in a north-east direction to Mount Archer National Park (Lot 126 on Plan NPW651), by the western then southern boundary of that national park in a south then in an east direction to the north-east corner of Lot 2 on Plan RP611339, by the eastern boundary of that lot in a south direction to Rockonia Road, by that road in a west direction to Cooper Street, by that street in a south direction to Fitzroy River, by that river in a north-west then south-west direction to Gavial Creek, by that creek in a generally south direction to Scrubby Creek, by that creek in a generally west direction to Bruce Highway, by that highway in a south-east direction to Central Rail Line, by that rail line in a south-west direction to Burnett Highway, by that highway in a generally south direction to the point of commencement.

ELECTORAL DISTRICT OF SANDGATE

Commencing at the point where Gympie Arterial Road crosses North Coast Rail Line in the locality of Bald Hills, by Gympie Arterial road in a north direction to Bruce Highway, by that highway in a north direction to Pine River, by that river in a south-east then generally north-east direction to its mouth at the eastern coastline at Brighton locality boundary, by that locality boundary in a generally south-east direction to Sandgate locality boundary, by that locality boundary in a south-east direction to Shorncliffe locality boundary, by that locality boundary in a south-east then south-west direction to Cabbage Tree Creek, by that creek in a south-west direction to Taigum locality boundary, by that locality boundary in a south direction to Muller Road, by that road in a south-west direction to Beams Road, by that road in a north-west direction to Cabbage Tree Creek, by that creek in a south-west direction to North Coast Rail Line, by that rail line in a north-west direction to the point of commencement.

ELECTORAL DISTRICT OF SCENIC RIM

Commencing at the point where Lions Road crosses the southern boundary of Scenic Rim Regional Council (Boundary of the State of Queensland) in the locality of Running Creek, by the southern then western boundary of Scenic Rim Regional Council in a generally west then north direction to Ipswich City Council boundary, by that council boundary in a generally north direction to the Main Line rail line, by that rail line in an east direction to an unnamed creek across Lot 638 on Plan SP157096 in a south-east direction to the north-west corner of Lot 414 on Plan SP161566, by the western boundary of that lot in a south-east direction to Western Creek, by that creek in a south-east direction to Bremer River, by that river in a generally north-east direction to Haigslea Amberley Road, by that road in a south-east direction to the north-east corner of Lot 83 on Plan C15596, by the eastern boundary of that lot in a south direction to the north-west corner of Lot 2 on Plan RP117700, by the northern boundary of that lot in an east direction to Tarakan Road, by that road in an east direction to Haigslea Amberley Road, by that road in a south-west direction to Ipswich Rosewood Road, by that road in a south-east direction to Cunningham Highway, by that highway in an east direction to Warrill Creek, by that creek in a generally north-east then east then south-east direction to Purga Creek, by that creek in a south-east direction to Cunningham Highway, by that highway in a south-east direction to Ipswich Boonah Road, by that road in a south direction to Hughes Road, by that road in an east direction to Purga locality boundary, by that locality boundary in a south direction to Goolman locality boundary, by that locality boundary in a south-east direction to Spowers Road, by that road in a south-west direction to Peak Crossing locality boundary, by that locality boundary in an east direction to the Ipswich City Council boundary, by that council boundary in a generally south-west direction to the Scenic Rim Regional Council boundary, by that council boundary in a generally south-east direction to Logan River, by that river in a generally east direction to Scrubby Creek, by that creek in a north-east then south-east direction to Mundoolun locality boundary, by that locality boundary in a north-east direction to the Scenic Rim Regional Council boundary, by that council boundary in a north-east then generally south direction to the point of commencement.

ELECTORAL DISTRICT OF SOUTH BRISBANE

Commencing at the intersection of Cornwall Street and Pacific Motorway in the locality of Greenslopes, by Pacific Motorway in a south direction to a point adjacent to the western end of Junction Terrace, by a line in a north-west direction from this point to Junction Terrace, by that terrace in a north-west direction to Ponsonby Street, by that street in a north-west direction to Annerley Road, by that road in a north-west direction to Fairfield Street, by that street in a north-west direction to the walking track along Fairfield Street, then by the walking track in a north-west direction to Fairfield Street, by that street in a west direction to Beenleigh Rail Line, by that rail line in a north direction to Princess Street, by that street in a north-west direction to Brisbane River, by that river in a north-west then generally north-east direction to Norman Creek, by that creek in a generally south-west direction to Logan Road, by that road in a north-west direction to O'Keefe Street, by that street in a west direction to Junction Street, by that street in a south-west direction to Cornwall Street, by that street in a west direction to the point of commencement.

ELECTORAL DISTRICT OF SOUTHERN DOWNS

Commencing at the point where the southern boundary of the State of Queensland meets the south-eastern boundary of Southern Downs Regional Council in the locality of The Head, by Southern Downs Regional Council boundary in a west direction to the eastern boundary of Goondiwindi Regional Council (Boundary of the State of Queensland), by that council boundary in a generally west then generally north-east direction to the western boundary of Toowoomba Regional Council, by that council boundary in a generally north-east direction to Boundary Road, by that road in a south-east direction then by a line to Condamine River, by that river in a north-east direction to Condamine River (North Branch), by that river in a south-east direction to Tummaville locality boundary, by that locality boundary in a south-west direction to Southern Downs Regional Council boundary, by that council boundary in a generally east direction to the western boundary of Lot 1199 on Plan AG3273, by the north-western boundary of that lot in a north-east direction to Kings Creek, by that creek in a generally east direction to the south-western corner of Lot 32 on Plan CC935, by the western boundary of that lot in a north-east direction to Toowoomba Regional Council boundary, by that council boundary in a generally south-east direction to Southern Downs Regional Council boundary, by that council boundary generally east then in a south direction to the point of commencement.

ELECTORAL DISTRICT OF SOUTHPORT

Commencing at the intersection of Bundall Road and Ashmore Road in the locality of Bundall, by Ashmore Road in a west direction to Benowa Road, by that road in a south-west direction to the Nerang River, by that river in a north-west direction to Pacific Motorway, by that motorway in a north direction to Smith Street Motorway, by that motorway in an east direction to North Street, by that street then by a line in a north-east direction to the coastline, then by a line to a point at coordinates 27 degrees 57 minutes 35 seconds south latitude 153 degrees 25 minutes 11 seconds east longitude, at the Southport locality boundary then by that locality boundary in a south direction to Thomas Drive, by that drive in a west direction to Bundall Road, by that road in a south direction to the point of commencement.

ELECTORAL DISTRICT OF SPRINGWOOD

Commencing at the intersection of Double Jump Road and Heinemann Road in the locality of Mount Cotton, by Heinemann Road in a south-west direction to German Church Road, by that road in a south-west direction to Mount Cotton locality boundary, by that locality boundary in a south-east direction to Haberman Road, by that road in a north-west then north direction to German Church Road, by that road in a north-east direction to Golden Wattle Avenue, by that avenue in a north direction to Mount Cotton locality boundary, by that locality boundary in a west direction to Mount Cotton Road, by that road in a south direction to Gramzow Road, by that road then by a line in a west direction to West Mount Cotton Road, by that road in a generally north-west direction to Mount Cotton locality boundary, by that locality boundary in a north-west then south-west direction to Shailer Park locality boundary, by that locality boundary in a south-west direction to Bryants Road, by that road in a north-west direction to Pacific Motorway, by that motorway in a north-west direction to Underwood Road, by that road in an east direction to Rochedale Road, by that road in a north-east direction to Priestdale Road, by that road in a south-east direction to Ford Road, by that road in a south-east direction to Sheldon locality boundary, by that locality boundary in a generally north-east direction to Mount Cotton Road, by that road in a south-east direction to Eprapah Creek, by that creek in a generally east direction to Kingfisher Road, by that road in a south-east direction to Bunker Road, by that road in a south-west direction to Double Jump Road, by that road in a south-east direction to the point of commencement.

ELECTORAL DISTRICT OF STAFFORD

Commencing at the intersection of Noble Street and Granville Street in the locality of Wilston, then by a line in a south direction to Enoggera Creek, by that creek in a generally west direction to Enoggera Road, by that road in a north-west direction to South Pine Road, by that road in a north direction to Sicklefield Road, by that road in a north direction to Shand Street, by that street in a north direction to Stafford locality boundary, by that locality boundary in a north direction to Trouts Road, by that road in a north direction to Hamilton Road, by that road in an east direction to Webster Road, by that road in a north direction to Gympie Road, by that road in a south-east direction to Downfall Creek, by that creek in an east direction to Newman Road, by that road in a south direction to Hamilton Road, by that road in a west direction to Pfingst Road, by that road in a south direction to Fourteenth Avenue, by that avenue in a south direction to Benelong Street, by that street in a south direction to Eleventh Avenue, by that avenue in a south-east direction to Boree Street, by that street in a south direction to Nabiac Street, by that street in a south-west direction to Tenth Avenue, by that avenue in an east direction to the western boundary of Mercer Park, by that park boundary in a south-west direction to Mercer Avenue, by that avenue in a south-west direction to Fifth Avenue, by that avenue in a south-east direction then by a line in a south direction to Kedron Brook, by that brook in a south-west direction to Lutwyche Road, by that road in a north-west direction to Gympie Road, by that road in a north-west direction to Stafford Road, by that road in a west direction to Stafford locality boundary, by that locality boundary in a south direction to Kedron Brook, by that brook in a south direction to Gilbert Road, by that road in a south direction to Daphne Street, by that street in a west direction to Jean Street, by that street in a south direction to Days Road, by that road in an east direction to Constitution Road, by that road in a south-east direction to Hawdon Street, by that street in a south direction then by a line due east to Wilston locality boundary, by that locality boundary in a south-east direction to a point adjacent to the northern end of Silvester Street, then by a line in a west then south direction to Silvester Street, by that street in a south direction to Noble Street, by that street in a south direction to the point of commencement.

ELECTORAL DISTRICT OF STRETTON

Commencing at the intersection of Underwood Road and Millers Road in the locality of Eight Mile Plains, by Millers Road in a south direction to Kuraby locality boundary, by that locality boundary in a south direction to Compton Road, by that road in a west direction to Karawatha locality boundary, by that locality boundary in a south direction to Wembley Road, by that road in a south-west direction to south-east corner of Lot 13 on Plan RP103534, by the south-western boundary of that lot in a north-west direction to Drewvale locality boundary, by that locality boundary in a west direction to Beaudesert Road, by that road in a north then north-west direction to Brisbane Sydney Rail Line, by that rail line in a north direction to a point adjacent to the south-western corner of Lot 4 on Plan RP94558 by a line to Lot 4 on Plan RP94558, by the southern boundary of that lot in an east direction to Gay Street, by that street in an east direction to Beenleigh Road, by that road in a south-east direction to Bonemill Road, by that road in a north direction to eastern boundary of Lot 6 on Plan RP37289 by eastern boundary of that lot in a north direction to Daw Road, by that road in an east direction to Warrigal Road, by that road in a south direction to Underwood Road, by that road in an east direction to the point of commencement.

ELECTORAL DISTRICT OF SURFERS PARADISE

Commencing at a point on the eastern coastline adjacent to the east end of Margaret Avenue in the locality of Broadbeach then by a line in a west direction to Margaret Avenue, by that avenue in a west direction to Hooker Boulevard, by that boulevard in a west direction to Bermuda Street, by that street in a south direction to Markeri Street, by that street in a south-west direction to Robina Parkway, by that parkway in a north direction to Nerang

Broadbeach Road, by that road in a north direction to Carrara Road, by that road then by a line in an east direction across Nerang River to Benowa Road, by that road in a north-east direction to Ashmore Road, by that road in an east direction to Bundall Road, by that road in a north direction to Thomas Drive, by that drive in an east direction to Surfers Paradise locality boundary, by that locality boundary through the centre of the Nerang River in a north direction to Main Beach locality boundary, by that locality boundary through The Broadwater in a north then east direction to the Gold Coast Seaway, by that seaway then by the coastline in a south direction to the point of commencement.

ELECTORAL DISTRICT OF THEODORE

Commencing at Gold Coast Highway where it crosses Coombabah Creek in the locality of Helensvale, by Gold Coast Highway in a west direction to Binstead Way, by that way in a generally west direction to Pitcairn Way, by that way in a south-east direction to Brockman Way, by that way in a south-west direction to a point adjacent to a greenbelt on the southern side of the road and then by a line in a south-east direction to the north-east corner of Lot 690 on Plan RP850133, by the north then west boundary of that lot in an west then south-west direction to the north east corner of Lot 694 on Plan SP174765, by the north then west boundary of that lot in a generally south direction to the southern boundary of Pacific Pines locality, by that locality boundary in a generally north-west direction to Maudsland locality boundary, by that locality boundary in a generally south direction to Mount Nathan Road, by that road in a north-west direction to Beaudesert Nerang Road, by that road in a generally north-west then south-west direction to Coomera River, by that river in a generally south-west direction to the Gold Coast City Council boundary, by the western boundary of that council in a generally north direction to Tamborine Creek, by that creek in a generally east direction to Wongawallan Creek, by creek in a south-east direction to an unnamed creek, by that creek in a north-east direction creek to Tamborine Oxenford Road, by that road in an east direction to Upper Coomera locality boundary, by that locality boundary in a generally north direction to the north boundary of Lot 25 on Plan SP252810, by that lot in an east direction to the north boundary of Lot 65 on Plan SP279772, by that lot in an east direction to Reserve Road, by that road in a north-east direction to Old Coach Road, by that road in a north direction to Yaun Creek, by that creek in an east direction to Pacific Motorway, by that motorway in a north direction to Foxwell Road, by that road in a north-east direction to Gold Coast Rail Line, by that rail line in a generally south-east direction to a point adjacent to the south-west corner of Lot 13 on Plan SP108081 by a line due east to the south-west corner of Lot 13 on Plan SP108081, by the southern side of that lot to the western shore of Coombabah Lake Conservation Area, by the boundary of Coombabah Lake Conservation Area in a south-east direction to Coombabah Creek, by that creek in a west direction to the point of commencement.

ELECTORAL DISTRICT OF THURINGOWA

Commencing at the intersection of Nathan Street and Charles Street in the locality of Heatley, by Charles Street in a south-west direction to Kirwan locality boundary, by that locality boundary in a south direction to Ross River Road, by that road in a west direction to Kirwan locality boundary, by that locality boundary in a south direction to Ross River, by that river in a south direction to Central Creek, by that creek in a generally west direction to Granitevale Road, by that road in a north-west direction to the south-east corner of Lot 596 on Plan E124148, by the southern boundary of that lot in a west direction to Pinnacles National Park, by the southern then western then northern boundary of that national park in a generally north direction to Granite Vale locality boundary, by that locality boundary in a north-east direction to Pinnacles locality boundary, by that locality boundary in a north-east direction to Gumlow locality boundary, by that locality boundary in a north-east direction to Gumlow Road, by that road in a north-west direction to Hervey Range Road, by that road in an east direction to the south-east corner of Lot 1 on Plan SP267467, by the eastern

boundary of that lot in a north then east direction to the south-west corner of Lot 2 on Plan SP202064, by the southern boundary of that lot in an east direction to the south-west corner of Lot 2 on Plan SP267467, by the southern boundary of that lot in an east direction then by a line to Bohle Plains locality boundary, by that locality boundary in an east direction to Bohle River, by that river in a north direction to Dalrymple Road, by that road in an north-east direction to Nathan Street, by that street in a south direction to the point of commencement.

ELECTORAL DISTRICT OF TOOHEY

Commencing at the intersection of Pacific Motorway and Underwood Road in the locality of Eight Mile Plains, by Underwood Road in a north-west direction to Warrigal Road, by that road in a north-east direction to Daw Road, by that road in a north-west direction to the north-east corner of Lot 6 on Plan RP37289, by the eastern boundary of that lot in a south-west direction to Bonemill Road, by that road in a south-west direction to Beenleigh Road, by that road in a north-west direction to Gay Street, by that street in a north-west direction to the western end of Gay Street by a line in a north-west direction to the eastern end of Weaver Street, by that street in a north-west direction to the western end of Weaver Street by a line in a north-west direction to Beaudesert Road, by that road in a north-west direction to Granard Road, by that road in a north-west direction to Ipswich Motorway, by that motorway in a north-east direction to Beenleigh Rail Line, by that rail line in a north-east direction to a point adjacent to the intersection of Keats Street and Ipswich Road in Moorooka, by Ipswich Road in a north-east direction to Lyon Street, by that street in a south-east direction to Luxworth Street, by that street in a north-east direction to Beaudesert Road, by that road in a south-east direction to Mayfield Road, by that road in a south-east direction to Salisbury locality boundary, by that locality boundary in a south-east direction to Nathan locality boundary, by that locality boundary in a generally south-east direction to Pacific Motorway, by that motorway in a south-east direction to Eight Mile Plains locality boundary, by that locality boundary in a generally north-east then generally south direction to Miles Platting Road, by that road in a west direction to Pacific Motorway, by that motorway in a south-east direction to the point of commencement.

ELECTORAL DISTRICT OF TOOWOOMBA NORTH

Commencing at the intersection of Hursley Road and Greenwattle Street in the locality of Newtown, by Greenwattle Street in a north direction to Taylor Street, by that street in a west direction to Boundary Street, by that street in a north direction to Cranley locality boundary, by that locality boundary in a north direction to the south-west corner of Lot 36 on Plan RP34896, by the south-western boundary of that lot in a north-west direction to the south-west corner of Lot 20 on Plan SP155369, by the western boundary of that lot in a north direction to Old Goombungee Road, by that road in a west then north direction to Meringandan Shirley Road, by that road in a north-west direction to Woolmer locality boundary, by that locality in a north direction to Meringandan locality boundary, by that locality boundary in a generally north direction to the southern boundary of Lot 1 on Plan RP27280, by the southern boundary of that lot then the southern boundaries of Lot 166 on Plan AG2792, Lot 3 on Plan RP27280 and Lot 1 on Plan RP27298 in an east direction to Lot 2 on Plan AG3789, by the southern then eastern boundary of that lot in an east then north direction to Highfields Road, by that road in an east direction to Meringandan Road, by that road in an east direction to Donovan Road, by that road in an east direction to Lot 361 on Plan D3414, by the southern boundary of that lot then the southern boundaries of Lot 176 on Plan A3482, Lot 735 on Plan A3482 and Lot 266 on Plan A34251 in an east direction to Toowoomba Regional Council boundary, by that council boundary in a generally south direction to Redwood locality boundary, by that locality boundary in a north-west direction to James Street, by that street in a west direction to Davis Street, by that street in a west

direction to Tor Street, by that street in a north direction to Hursley Road, by that road in a west direction to the point of commencement.

ELECTORAL DISTRICT OF TOOWOOMBA SOUTH

Commencing at the intersection of Hume Street and Nelson Street in the locality of Kearneys Spring, by Nelson Street in a west direction to West Street, by that street in a south-west direction to Handley Street, by that street in a north-west direction to Luck Street, by that street in a north-east direction to Stenner Street, by that street in a west direction to Harristown locality boundary, by that locality boundary in a west then north direction to Glenvale locality boundary, by that locality boundary in a west direction to an unnamed creek, by that creek in a north-west direction to Boundary Street, by that street in a north direction to Boundary Court, by that court in a north direction to Boundary Street, by that street in a north direction to Taylor Street, by that street in an east direction to Greenwattle Street, by that street in a south direction to Hursley Road, by that road in an east direction to Tor Street, by that street in a south direction to Davis Street, by that street in an east direction to James Street, by that street in an east direction to Rangeville locality boundary, by that locality boundary in a south-east direction to Toowoomba Regional Council boundary, by that council boundary in a north-east then generally east then south then west then south-west direction to Middle Ridge locality boundary, by that locality boundary in a north direction to Hume Street, by that street in a north direction to the point of commencement.

ELECTORAL DISTRICT OF TOWNSVILLE

Commencing at the mouth of the Ross River where it meets the shoreline in the locality of South Townsville, by the Ross River in a south-west direction to Bowen Road, by that road in a north-west direction to Ross River Road, by that road in a south-west direction to Balls Lane, by that lane in a north-west direction to Kings Road, by that road in a north direction to Fulham Road, by that road in a west direction to Hugh Street, by that street in a north direction to Palmerston Street, by that street in a north direction to Currajong locality boundary, by that locality boundary in a north direction to Bayswater Road, by that road in a west direction to Dalrymple Road, by that road in a south-west direction to Bohle River, by that river in a generally north direction to the mouth at the shoreline, by a line in a north direction to a point at coordinates 18 degrees 58 minutes 8 seconds south latitude 146 degrees 42 minutes 4 seconds east longitude, by a line in a north-west direction to the southern end of Havannah Island, along the western shoreline of Havannah Island in a generally north direction to the north-western end of that island, by a line in a north-west direction to the western end of Fly island, by a line in a north-west direction to a point at coordinates 18 degrees 46 minutes 23 seconds south latitude 146 degrees 29 minutes 46 seconds east longitude, by a line in a north-east direction to the southern end of Fantome Island, along the western coast of Fantome Island in a generally north direction to a point at coordinates 18 degrees 39 minutes 38 seconds south latitude 146 degrees 30 minutes 17 seconds east longitude near the northern end of that island, by a line in a west direction the shoreline of Orpheus Island, along the coastline of Orpheus Island in a south-west then generally north direction to the northern end of that island, by a line in a north-east direction to a point at coordinates 18 degrees 33 minutes 36 seconds south latitude 146 degrees 29 minutes 27 seconds east longitude on the western coastline of Pelorus Island, along the western coastline of Pelorus Island to the northern end of that island, along the northern coast of Pelorus Island to a point at coordinates 18 degrees 32 minutes 17 seconds south latitude 146 degrees 29 minutes 44 seconds east longitude, by a line in an east direction to a point with coordinates 18 degrees 32 minutes 24 seconds south latitude 147 degrees 34 minutes 53 seconds east longitude on the eastern boundary of Cassowary Coast Regional Council, by the eastern boundary of that council in a south-east direction to the eastern boundary of Hinchinbrook Shire Council, by the eastern boundary of that council in a south-

east direction to the eastern boundary of Townsville City Council, by the eastern boundary of that council to a point at coordinates 19 degrees 10 minutes 54 seconds south latitude 148 degrees 57 minutes 55 seconds east longitude, by a line in a west direction to the northern tip of Cape Cleveland, then by the coastline in a south-west direction to the point of commencement.

ELECTORAL DISTRICT OF TRAEGER

Commencing at the confluence of Burdekin River and Stones Creek on the Charters Towers Regional Council boundary in the locality of Ravenswood, by Charters Towers Regional Council boundary in a south-west direction to Flinders Shire Council boundary, by that council boundary in a generally west direction to Richmond Shire Council boundary, by that council boundary in a south-west direction to McKinlay Shire Council boundary, by that council boundary in a south-west direction to Cloncurry Shire Council boundary, by that council boundary in a generally south-west then generally north direction to the southern boundary of Mount Isa City Council, by that council boundary in a generally south-west direction to the western boundary of Mount Isa City Council (Boundary of the State of Queensland), by the western boundary of that council in a north direction to the western boundary of Burke Shire Council (Boundary of the State of Queensland), by the western boundary of that council in a north direction to the coastline, then by a line in a north direction from the coastline to a point at coordinates 16 degrees 0 minutes 0 seconds south latitude 138 degrees 0 minutes 0 seconds east longitude, then by a line due east to the point at coordinates 16 degrees 0 minutes 0 seconds south latitude 141 degrees 0 minutes 0 seconds east longitude, then by a line in a south-east direction to the coastline at the mouth of the Staaten River, by that river in an east direction to Carpentaria Shire Council boundary, by that council boundary in a south-west direction to Etheridge Shire Council boundary, by that council boundary in a south-east direction to Charters Towers Regional Council boundary, by that council boundary in a south-east direction to the point of commencement.

ELECTORAL DISTRICT OF WARREGO

Commencing at the point where the south-east corner of Balonne Shire Council boundary (Boundary of the State of Queensland) meets the south-west corner of Goondiwindi Regional Council boundary (Boundary of the State of Queensland), by the southern boundary of Balonne Shire Council in a west direction to Paroo Shire Council boundary (Boundary of the State of Queensland), then by the southern boundary of that council in a west direction to Bulloo Shire Council boundary (Boundary of the State of Queensland), by the southern then western boundary of that council in a west then north direction to the northern boundary of Bulloo Shire Council, by the northern boundary of that council in an east direction to the north-east corner of Quilpie Shire Council boundary, by the northern boundary of that council in a generally north-east then south-east direction to the north-west corner of Murweh Shire Council boundary, by the northern boundary of that council in a generally north-east direction to Maranoa Regional Council boundary, by the northern boundary of that council in a generally south-east direction to Dulacca locality boundary, by that locality boundary in generally south-east direction to Drillham South locality boundary, by that locality boundary in a generally south-east direction to Condamine locality boundary, by that locality boundary in a south-east direction to Condamine River, by that river in an east direction to Nangram locality boundary, by that locality boundary in a generally south-east direction to Wieambilla locality boundary, by that locality boundary in a generally south-east direction to Montrose locality boundary, by that locality boundary in a north-east then south east direction to Kogan locality boundary, by that locality boundary in a generally east direction to Macalister locality boundary, by that locality boundary in a generally east direction to Pirinuan locality boundary, by that locality boundary in a generally east direction to Kaimkillenbun locality boundary, by that locality boundary in a generally east direction to Moola locality boundary, by that locality boundary in a generally east direction to Western

Downs Regional Council boundary, by the eastern boundary of that council in a south-west direction to Balonne Shire Council boundary, by the eastern boundary of that council boundary in a generally south direction to the point of commencement.

ELECTORAL DISTRICT OF WATERFORD

Commencing at the point where Pacific Motorway crosses Logan River in the locality of Loganholme, by Logan River in a north-west direction to Bethania locality boundary, by that locality boundary in a west then south direction to Logan River Road, by that road in a south direction to the south-east corner of Lot 3 on Plan SP253306, by the southern boundary of that lot in a west direction to Lot 4 on Plan SP253306, by the southern boundary of that lot in a west direction to the north-east corner of Lot 900 on Plan SP162109, by the northern boundary of that lot in a west direction to High Road, by that road in a south then west direction to Easterly Street, by that street in a west direction to Waterford Tamborine Road, by that road in a west direction to Cambogan Road, by that road in a south direction to Dairy Creek Road, by that road then by a line across Logan River in a west direction to School Road, by that road in a west direction to Chambers Flat Road, by that road in a north-east direction to Kingston Road, by that road in a north then west direction to Scrubby Creek, by that creek in a north direction to Kingston Road, by that road in a north direction to Compton Road, by that road in a west direction to Underwood locality boundary, by that locality boundary in a north direction to Millers Road, by that road in a north direction to Underwood Road, by that road in an east direction to the Pacific Motorway, by that motorway in a south-east direction to the point of commencement.

ELECTORAL DISTRICT OF WHITSUNDAY

Commencing at the point where North Coast Rail Line crosses Pioneer River in the locality of Foulden, by Pioneer River in a west direction to Balnagowan locality boundary, by that locality boundary in a north direction to Doyles Road, by that road in a west direction to Marian Hampden Road, by that road in a north direction to Hampden locality boundary, by that locality boundary in a north-west direction to Kuttabul locality boundary, by that locality boundary in a south-west direction to Mount Ossa locality boundary, by that locality boundary in a north then west direction to Mount Charlton locality boundary, by that locality boundary in a west direction to Eungella Hinterland locality boundary, by that locality boundary in a west direction to Dalrymple Road, by that road in a north direction to Clarke Range, by that range in a generally north-east direction to Yalboroo locality boundary, by that locality boundary in a north-west direction to Bloomsbury locality boundary, by that locality boundary in a south-west direction to Loop Road, by that road in a north-west direction to Cathu Cauley Road, by that road in a north-west direction to North Road, by that road in a north-west direction to Bloomsbury locality boundary, by that locality boundary in a north-west direction to Andromache locality boundary, by that locality boundary in a north-west then north direction to Lake Proserpine locality boundary, by that locality boundary in a north-west then north then east direction to Greta Creek, by that creek in a north direction to Gregory River locality boundary, by that locality boundary then by a line in a north direction to a point at coordinates 20 degrees 10 minutes 3 seconds south latitude 148 degrees 24 minutes 42 seconds east longitude, then to a point at coordinates 19 degrees 58 minutes 4 seconds south latitude 148 degrees 24 minutes 42 seconds east longitude, then by a line in an east direction to the eastern boundary of Whitsunday Regional Council boundary, by that council boundary in a south-east direction to the eastern boundary of Mackay Regional Council, by that council boundary in a south-east direction to a point at coordinates 21 degrees 3 minutes 48 seconds south latitude 151 degrees 45 minutes 41 seconds east longitude, then by a line in a west direction to a point at coordinates 21 degrees 3 minutes 48 seconds south latitude 149 degrees 13 minutes 30 second east longitude, to Slade Point locality boundary, by that locality boundary in a south-west direction to McCreadys Creek, by that creek in a north-west then south-west direction to Beaconsfield locality boundary, by

that locality boundary in a south direction to Lot 507 on Plan SP268112, by the eastern boundary of that lot then the eastern boundary of Lot 3 on Plan RP811164 in a south direction to Golf Links Road, by that road in a south direction to Harveys Road, by that road in a south direction to Beaconsfield Road, by that road in a north-west direction to Mackay Bucasia Road, by that road in a south direction to Mackay Harbour Branch Rail Line, by that rail line in a west direction to Bruce Highway, by that highway in a west direction to North Coast Rail Line, by that rail line in a south-east direction to the point of commencement.

ELECTORAL DISTRICT OF WOODRIDGE

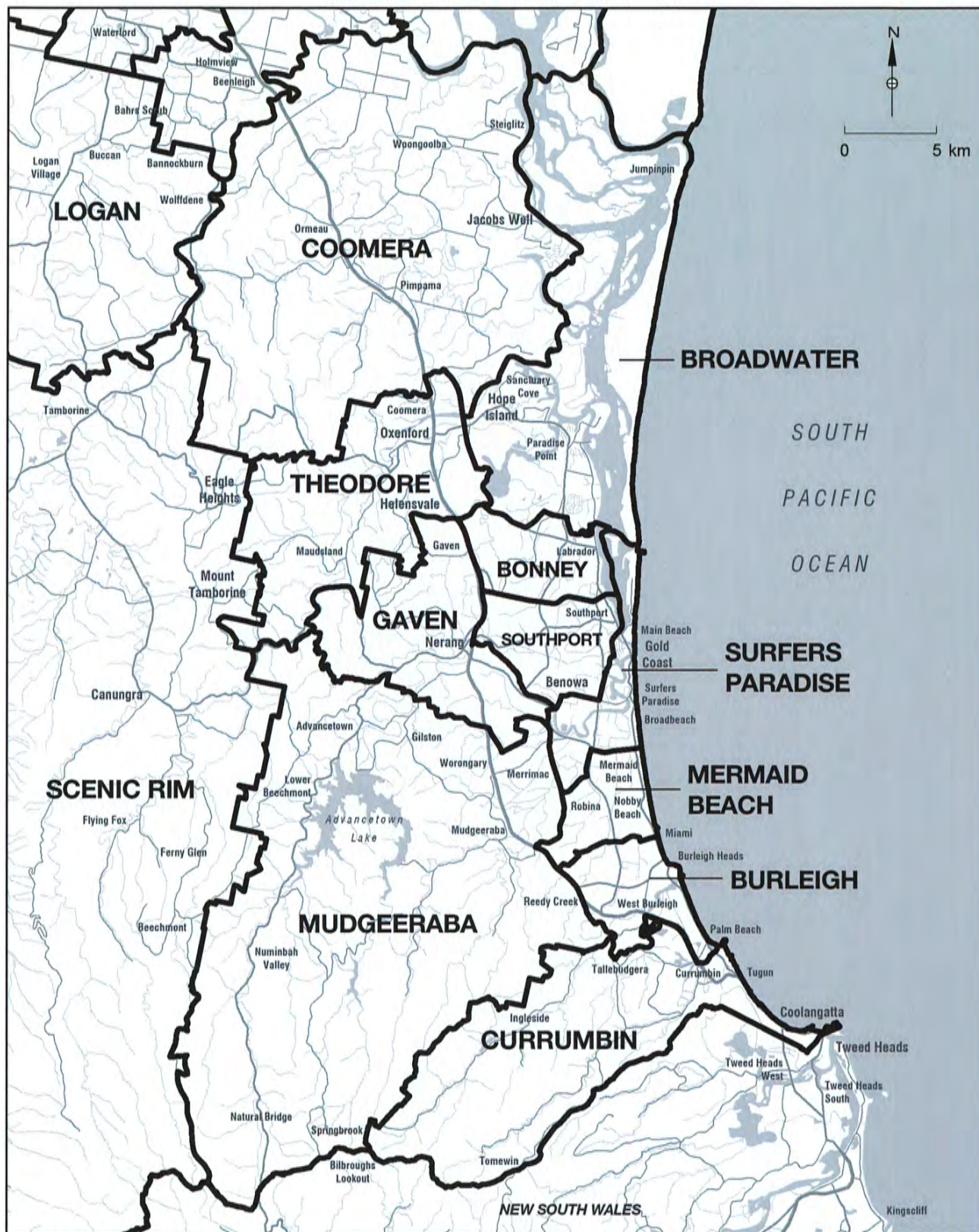
Commencing at the intersection of Kingston Road and Chambers Flat Road in the locality of Loganlea, by Chambers Flat Road in a south-west direction to Bumstead Road, by that road in a west direction to Clarke Road, by that road in a north direction to Green Road, by that road in a west direction to Scrubby Creek, by that creek in a north-east direction to an unnamed creek, by that creek in a north direction to Browns Plains Road, by that road in an east direction to Wembley Road, by that road in a north-east direction to Logan Central locality boundary, by that locality boundary in a north direction to Woodridge locality boundary, by that locality boundary in a north direction to Compton Road, by that road in an east direction to Kingston Road, by that road in a south-east direction to Scrubby Creek, by that creek in a south direction to Kingston Road, by that road in an east then south direction to the point of commencement.

QUEENSLAND ELECTORAL BOUNDARIES 2017



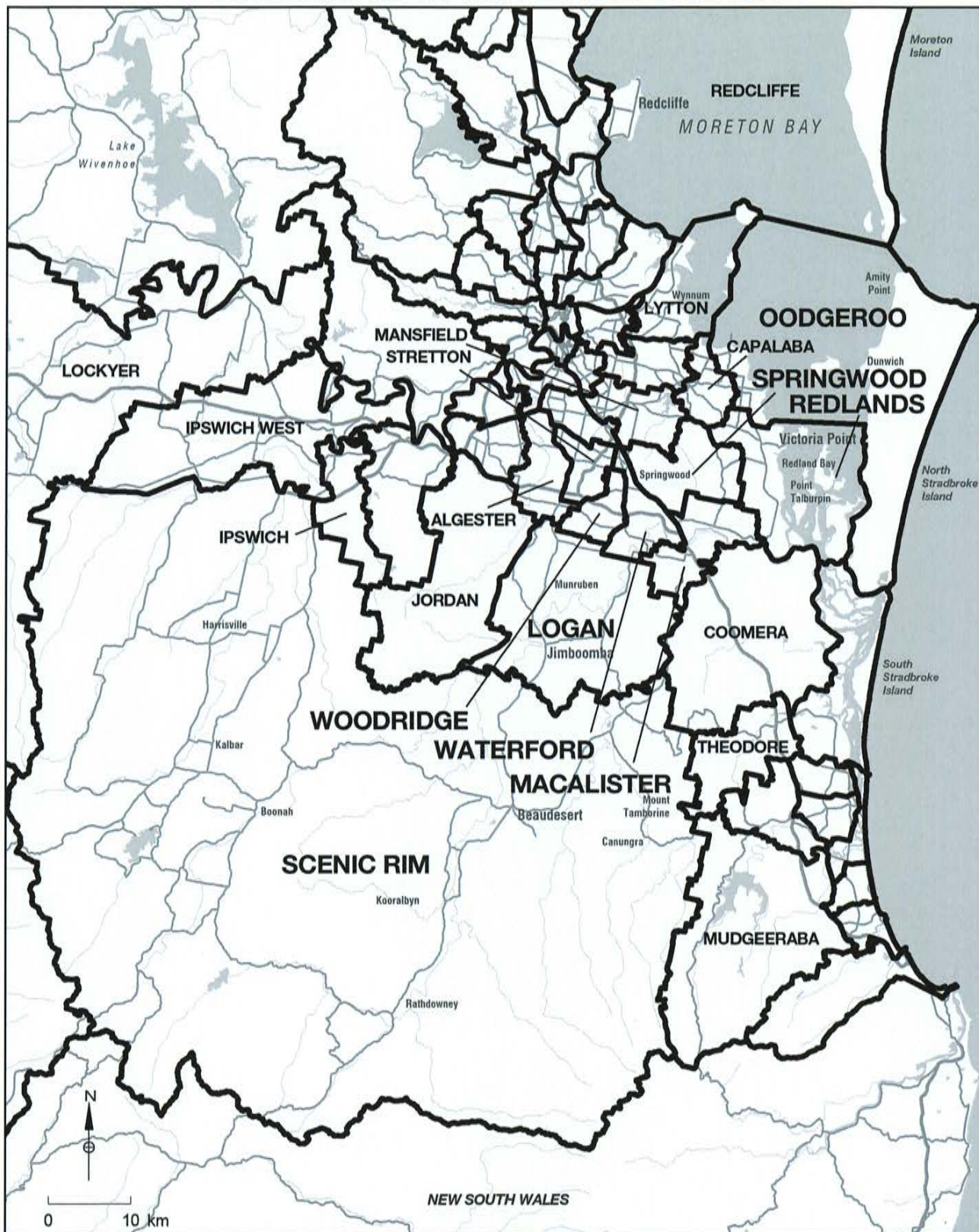
QUEENSLAND ELECTORAL BOUNDARIES 2017

GOLD COAST AREA



QUEENSLAND ELECTORAL BOUNDARIES 2017

BRISBANE to the GOLD COAST

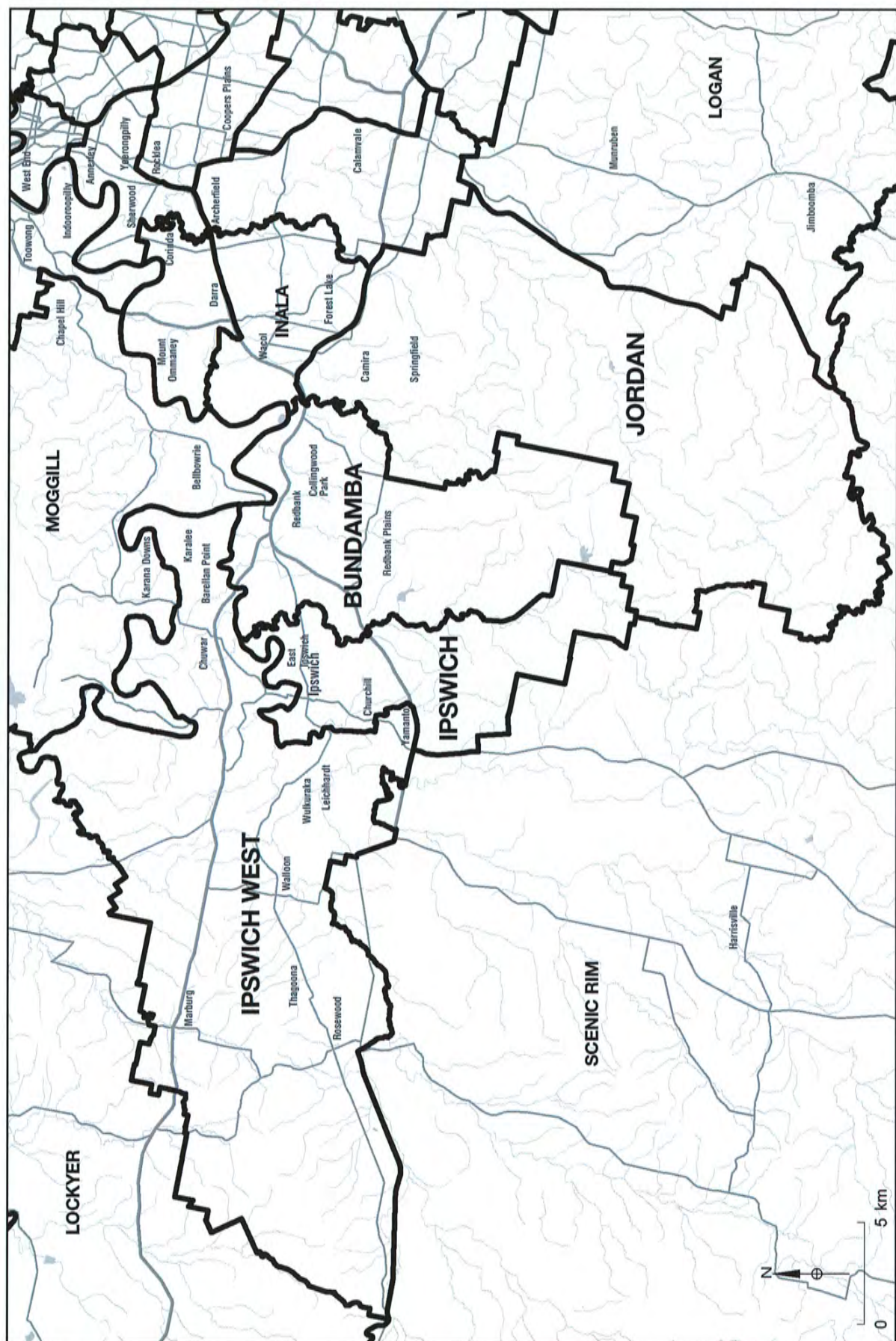


QUEENSLAND ELECTORAL BOUNDARIES 2017

BRISBANE SOUTH

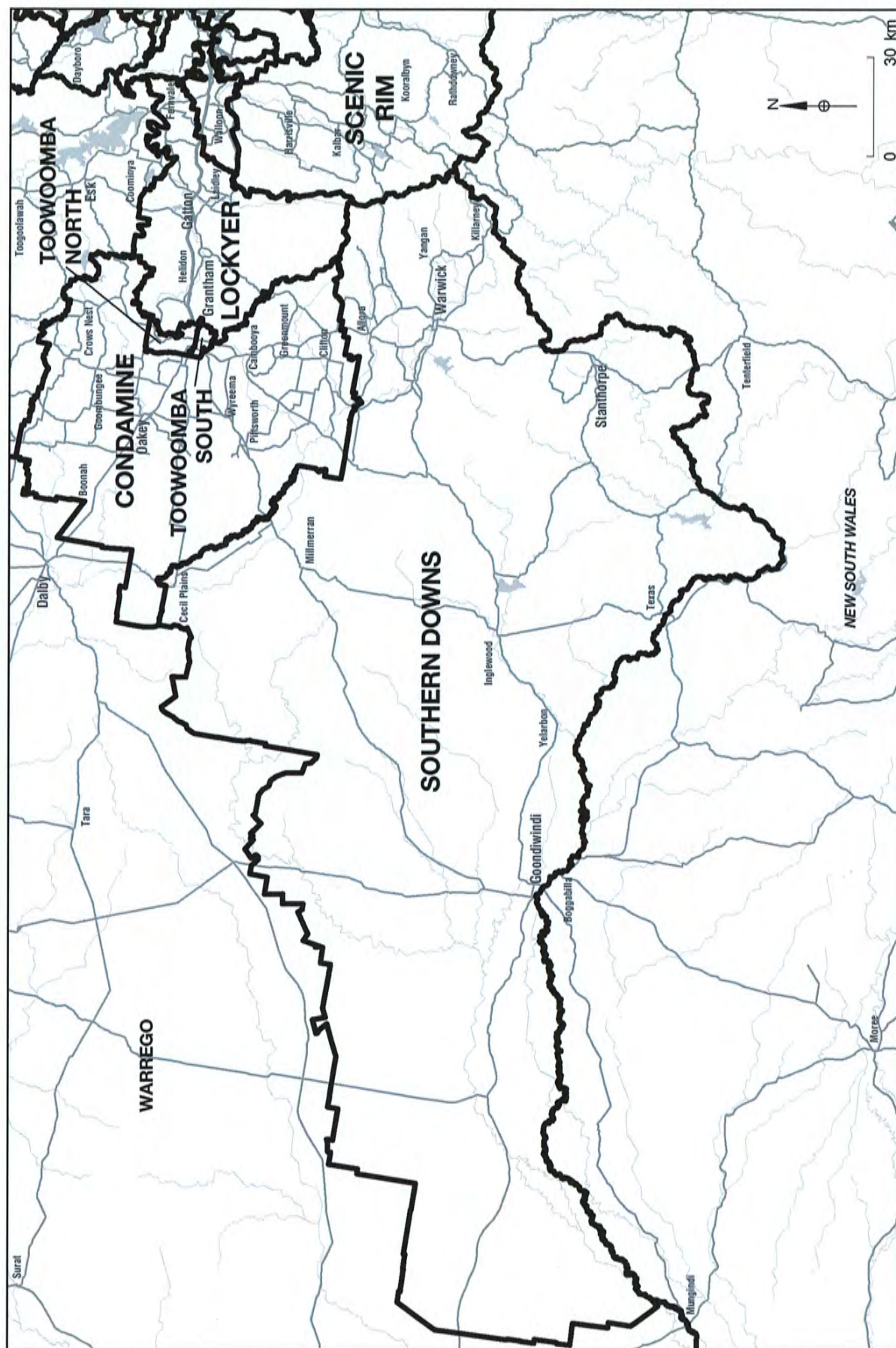


QUEENSLAND ELECTORAL BOUNDARIES 2017
IPSWICH AREA



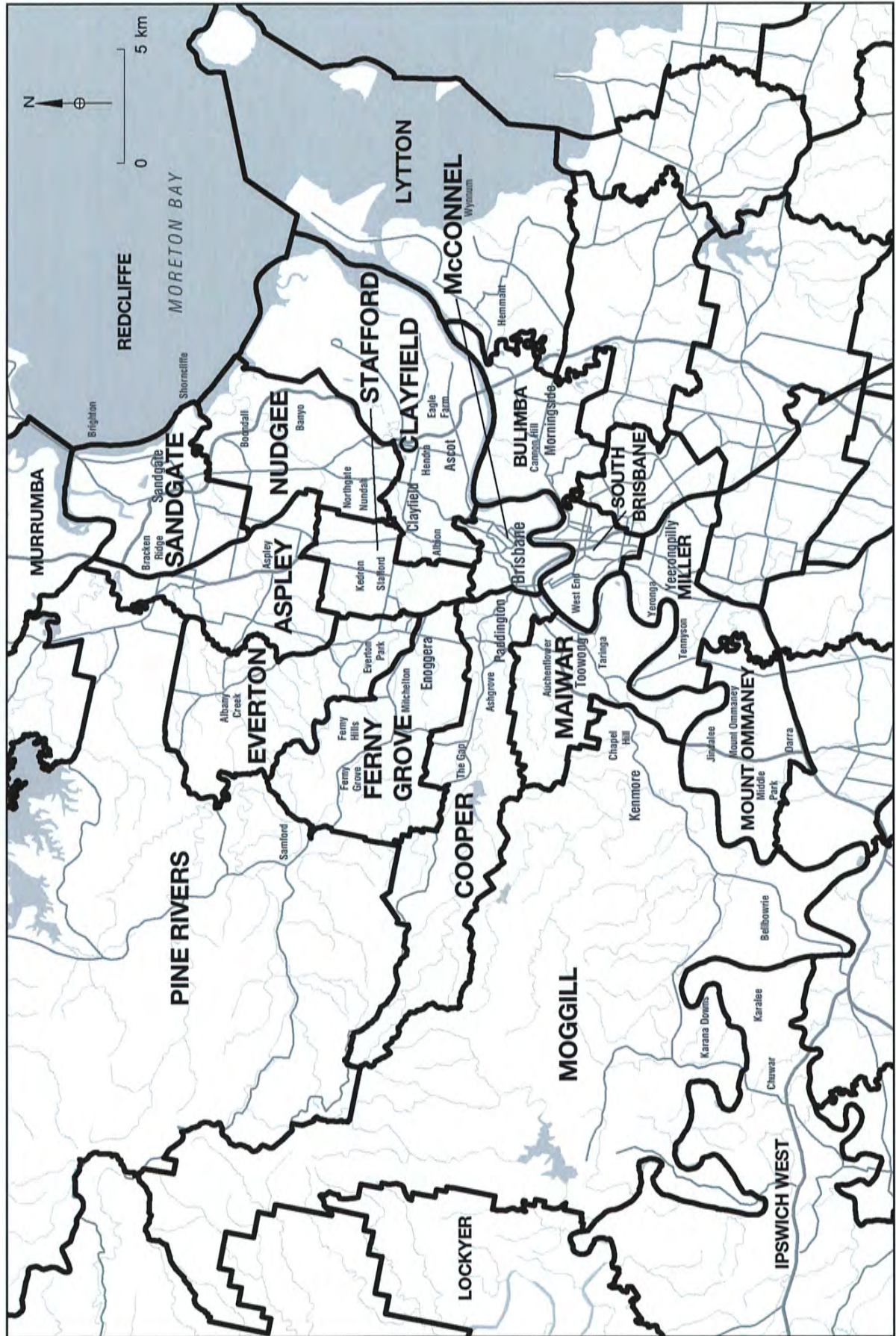
QUEENSLAND ELECTORAL BOUNDARIES 2017

SOUTHERN QUEENSLAND

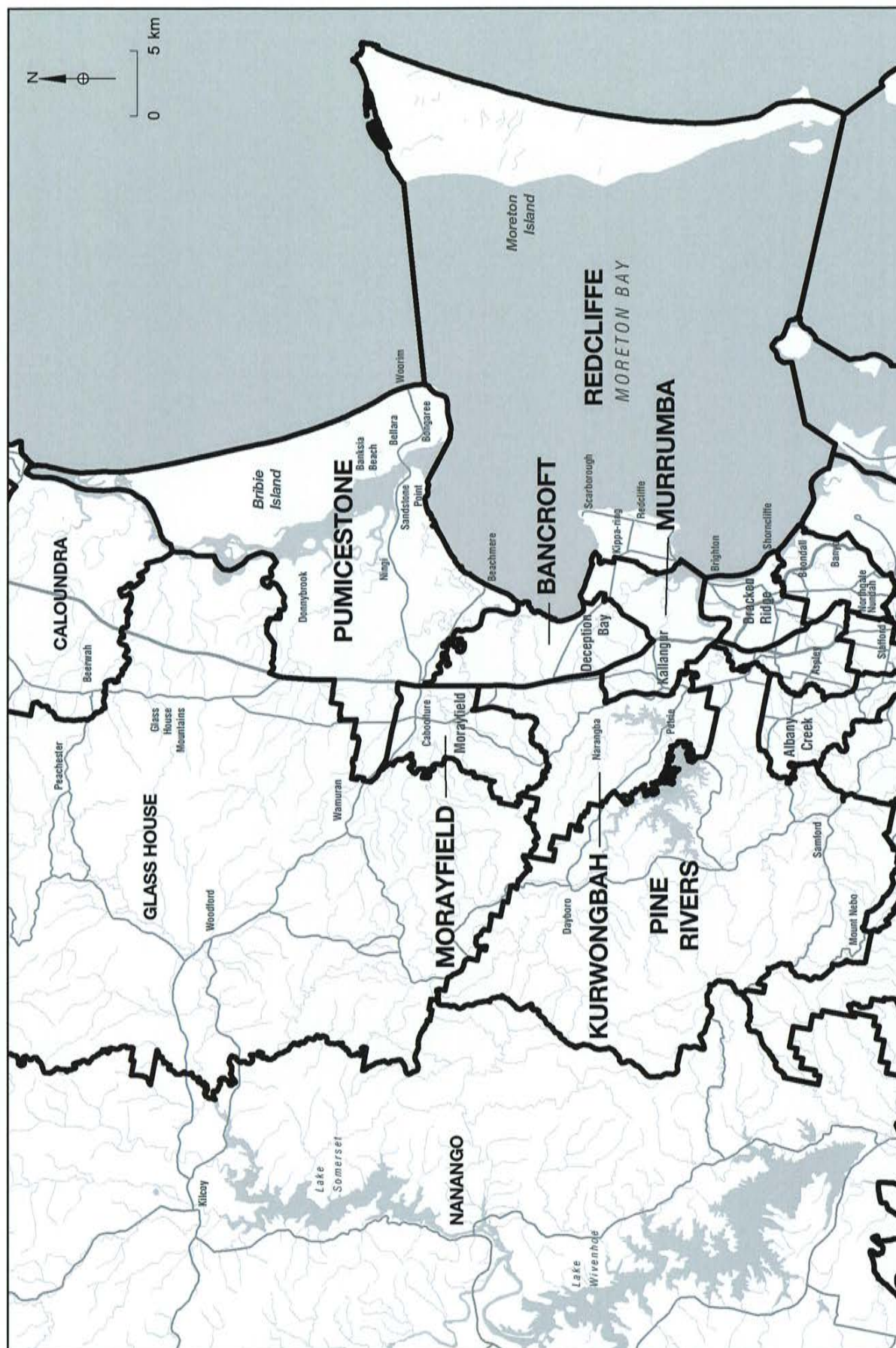


QUEENSLAND ELECTORAL BOUNDARIES 2017

BRISBANE NORTH



QUEENSLAND ELECTORAL BOUNDARIES 2017 BRISBANE to SUNSHINE COAST AREA



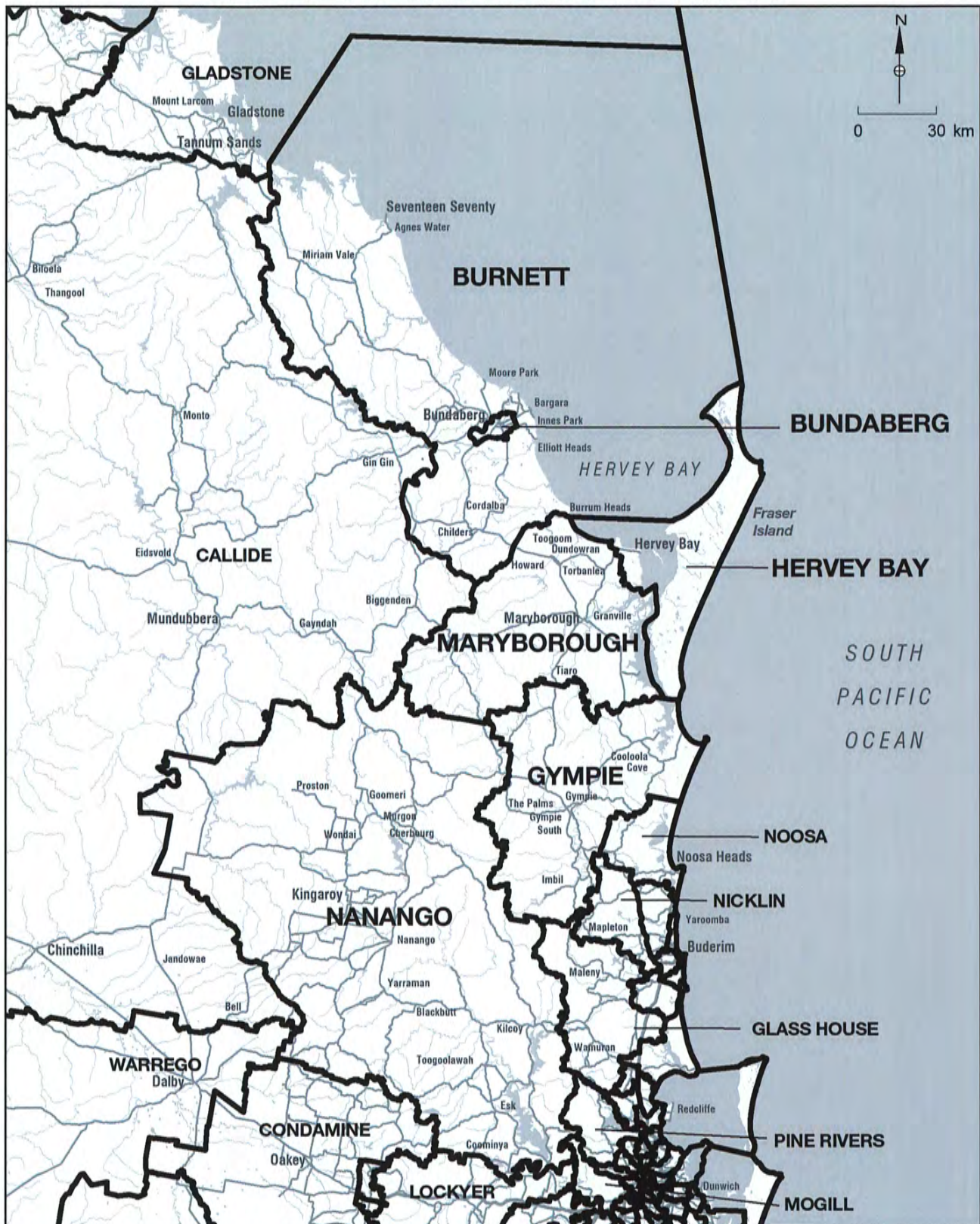
QUEENSLAND ELECTORAL BOUNDARIES 2017

SUNSHINE COAST AREA



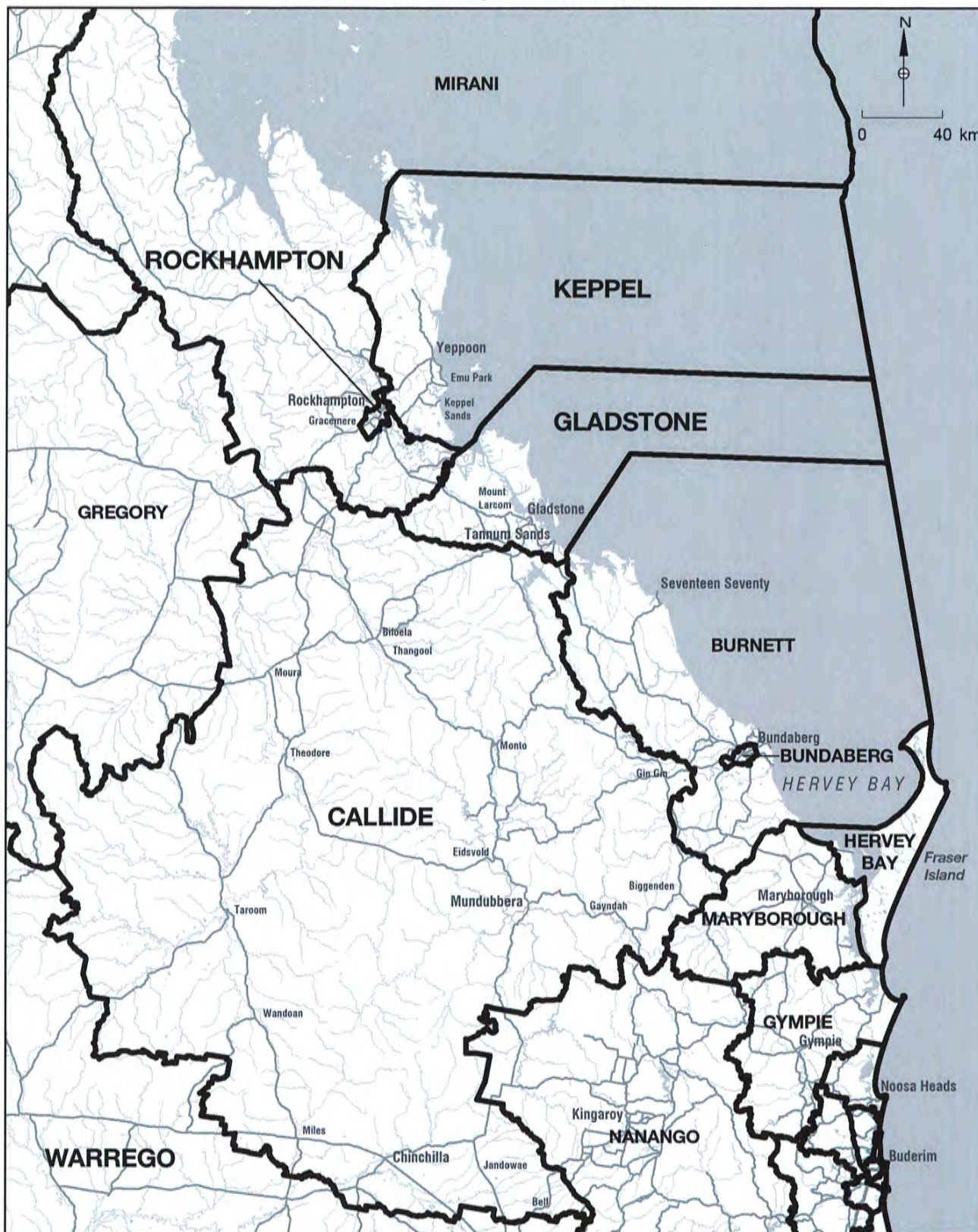
QUEENSLAND ELECTORAL BOUNDARIES 2017

WIDE BAY and BURNETT AREA



QUEENSLAND ELECTORAL BOUNDARIES 2017

CENTRAL QUEENSLAND



QUEENSLAND ELECTORAL BOUNDARIES 2017

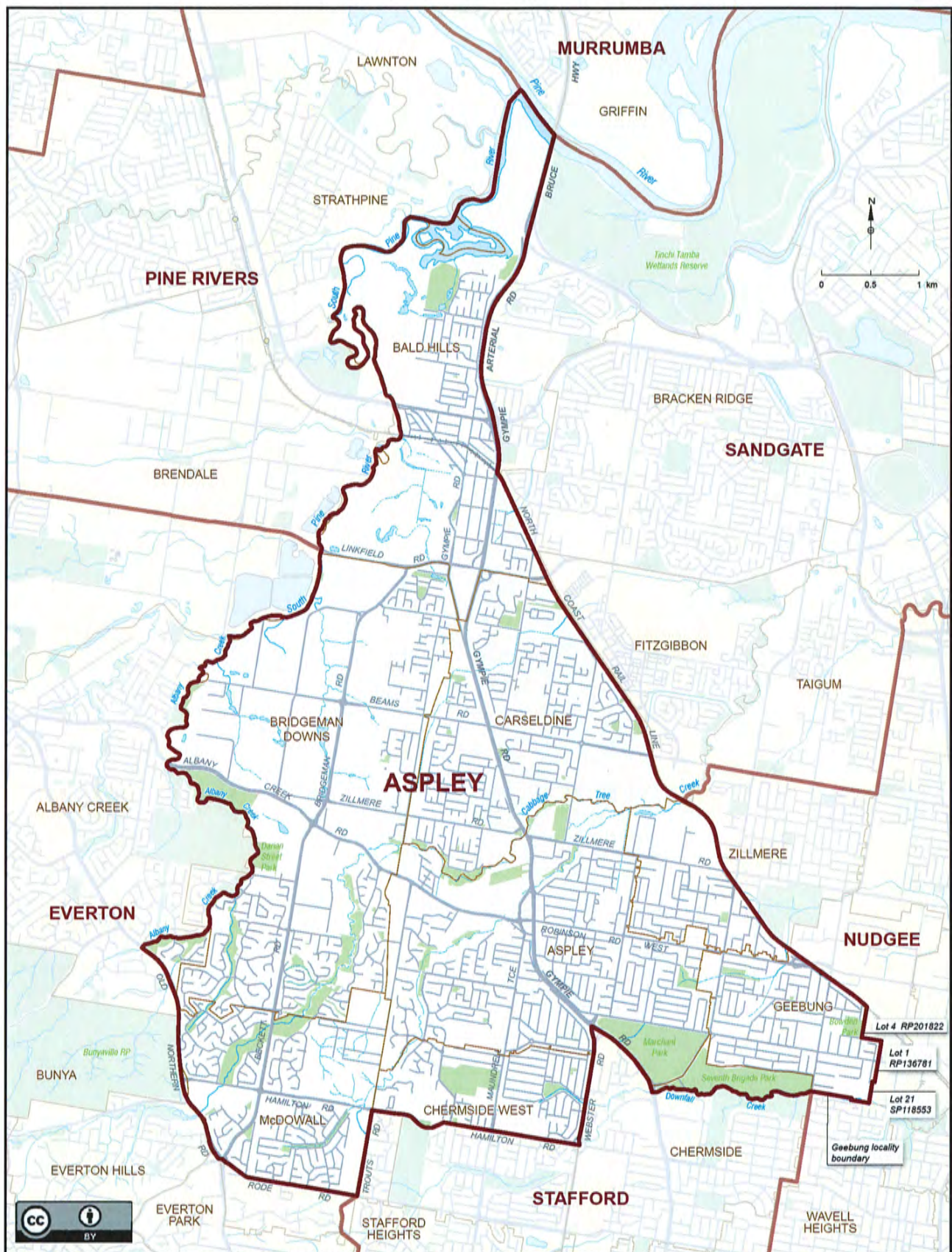
NORTHERN QUEENSLAND



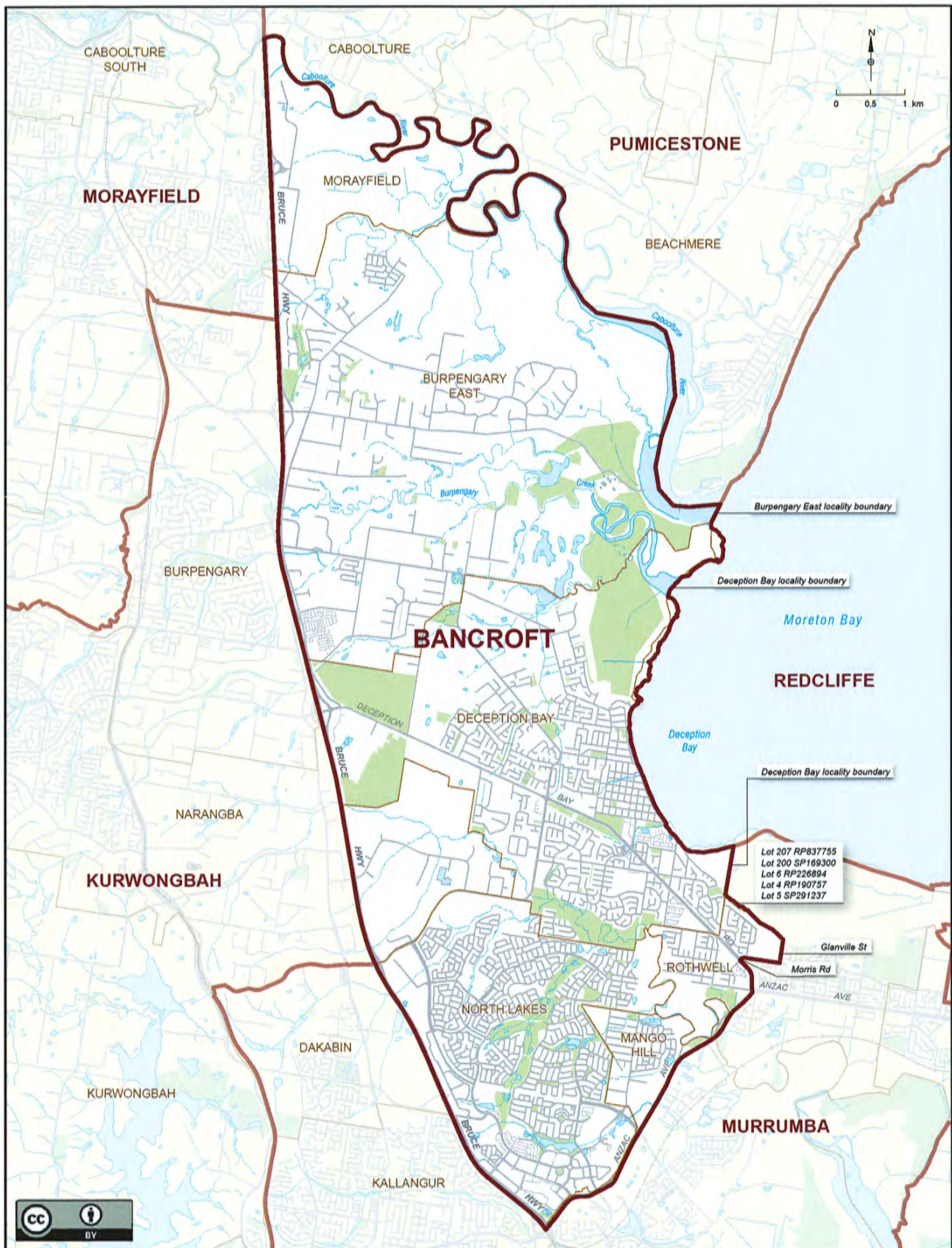
Queensland Electoral Boundaries 2017



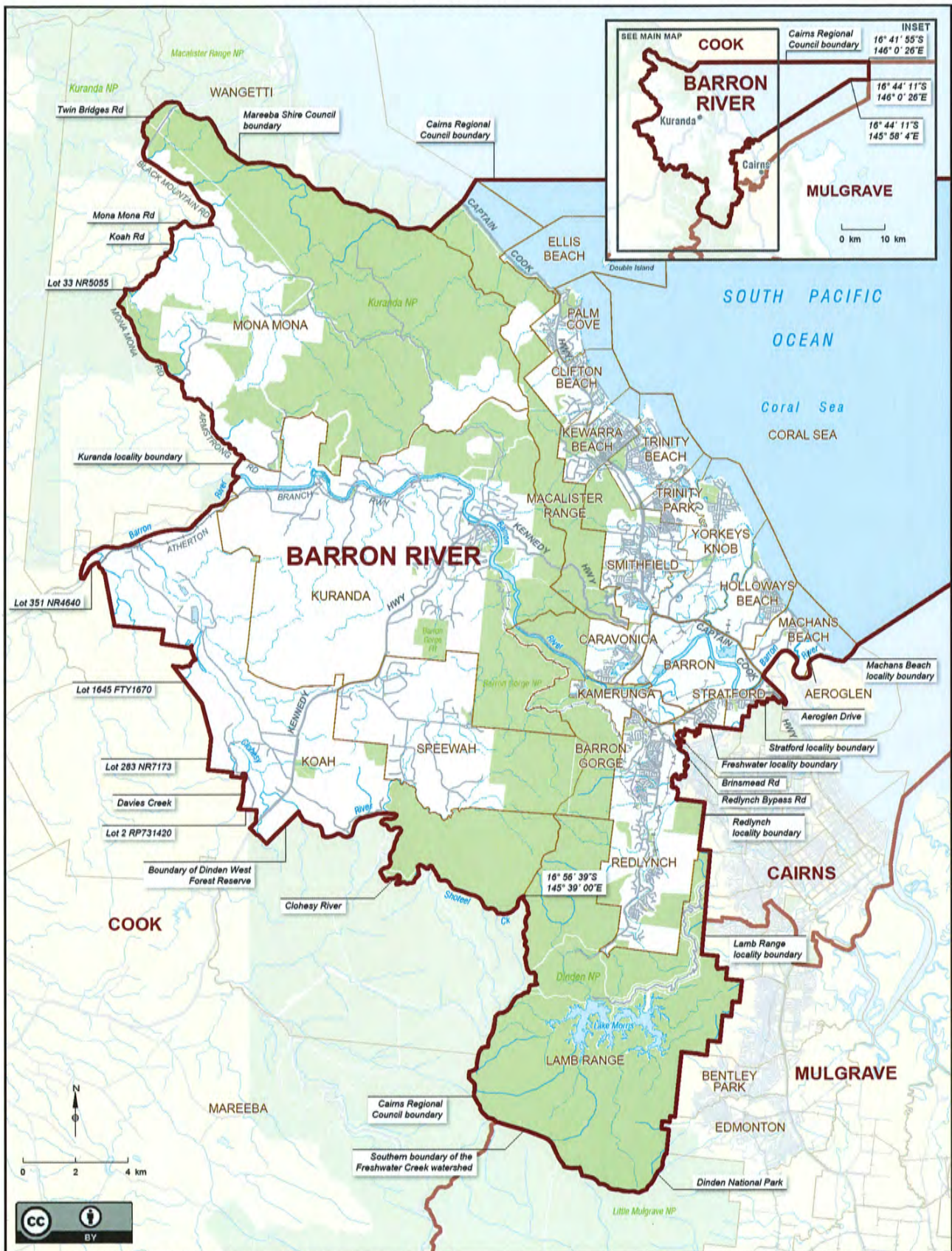
Queensland Electoral Boundaries 2017



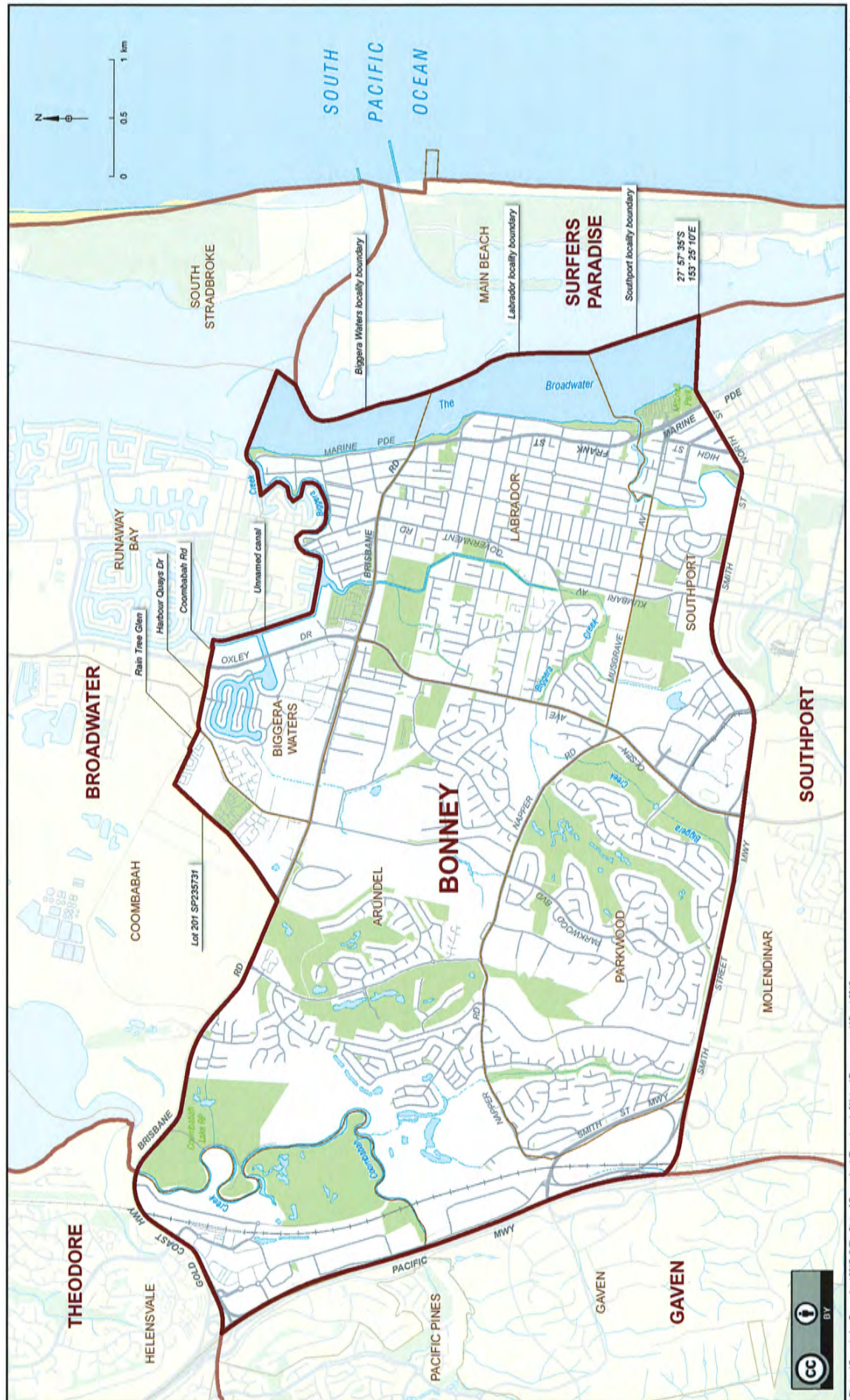
Queensland Electoral Boundaries 2017



Queensland Electoral Boundaries 2017



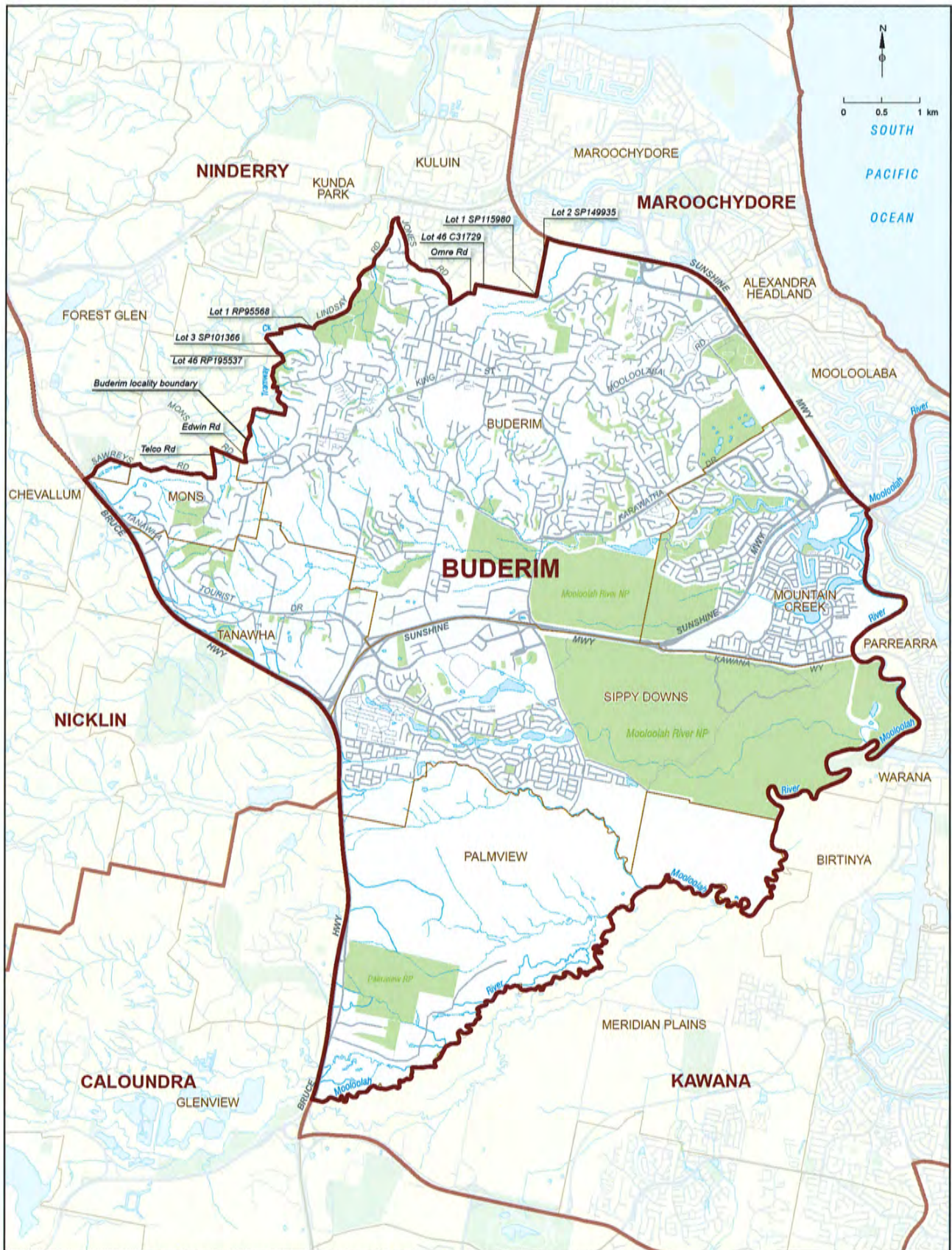
Queensland Electoral Boundaries 2017



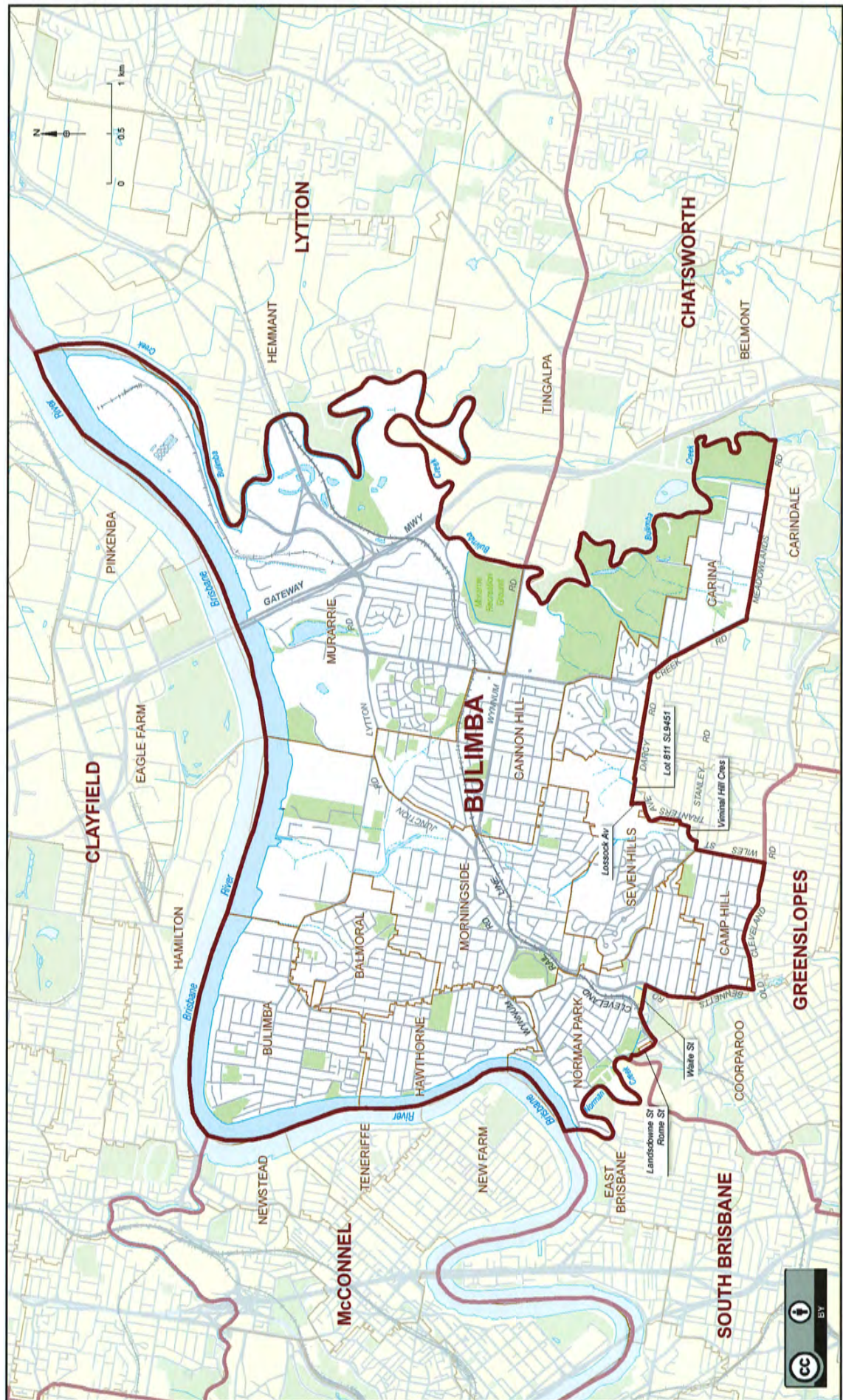
Queensland Electoral Boundaries 2017



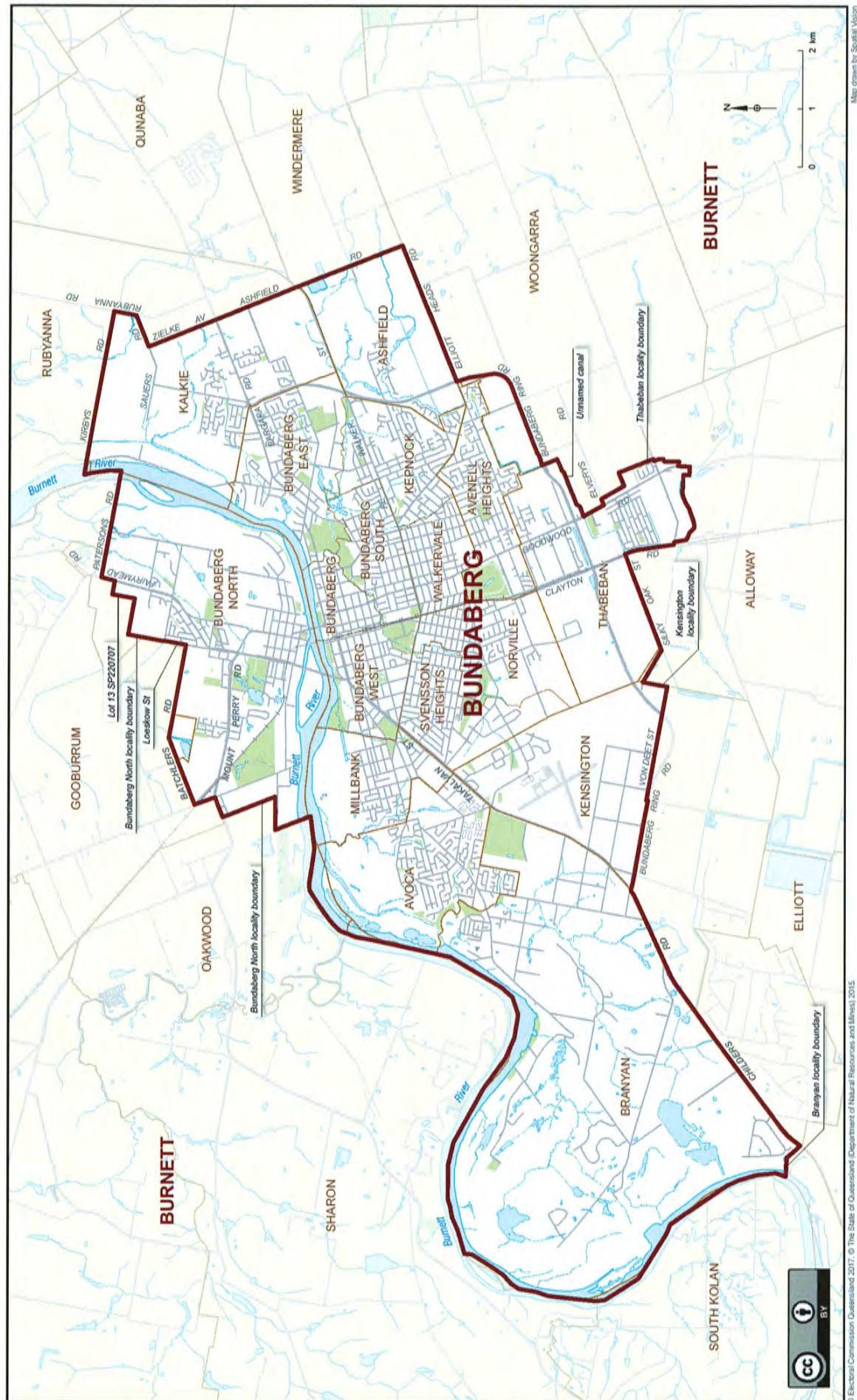
Queensland Electoral Boundaries 2017



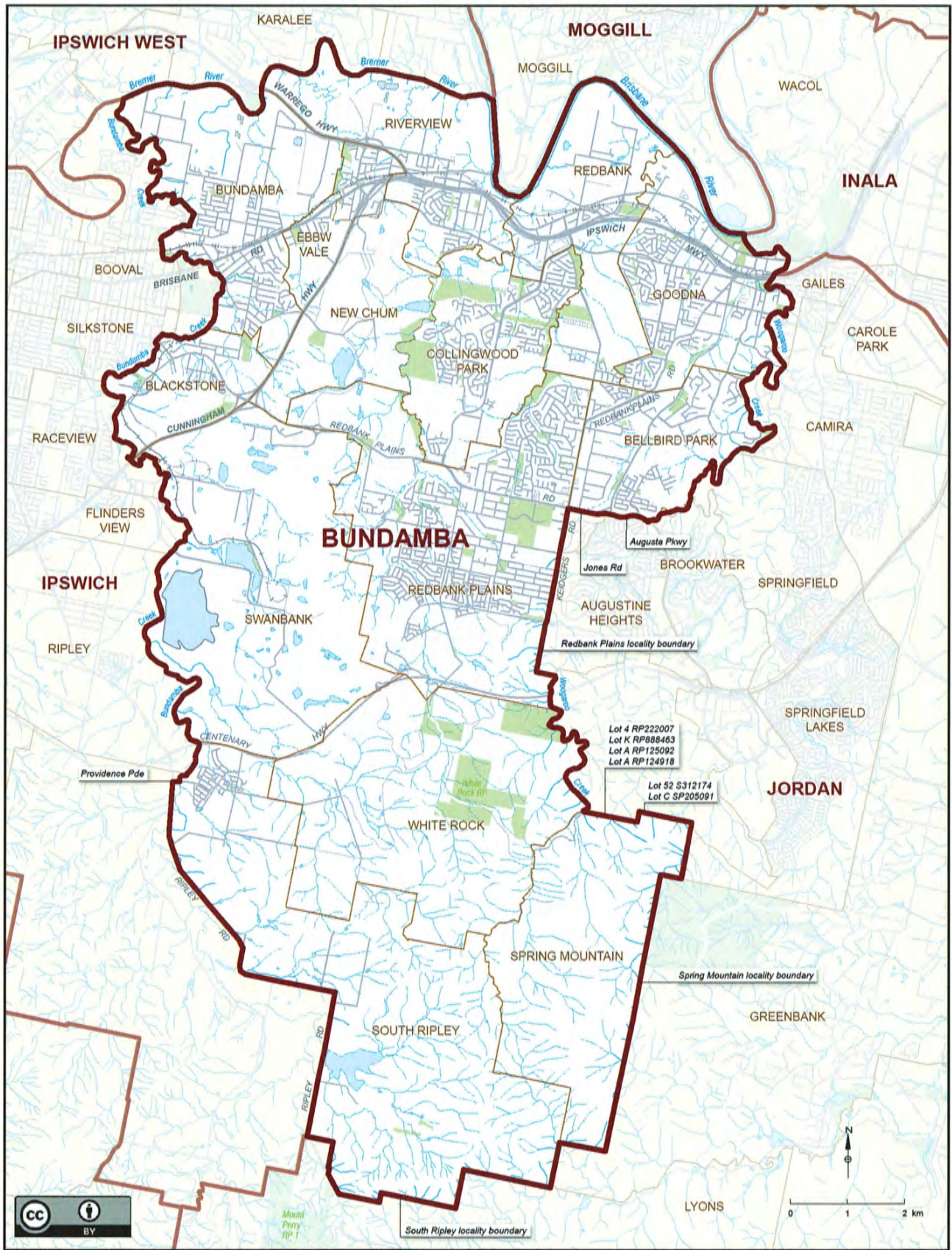
Queensland Electoral Boundaries 2017



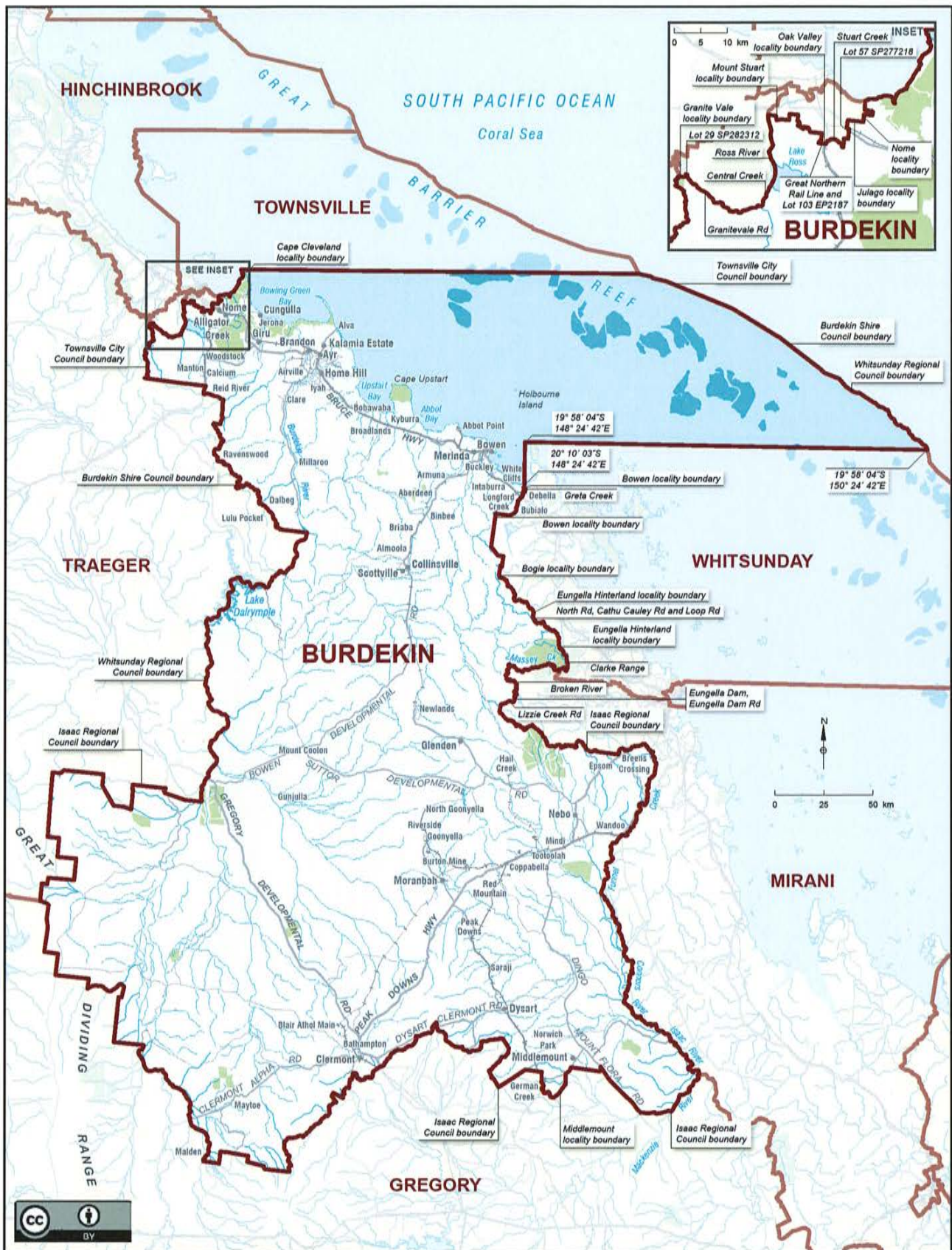
Queensland Electoral Boundaries 2017



Queensland Electoral Boundaries 2017



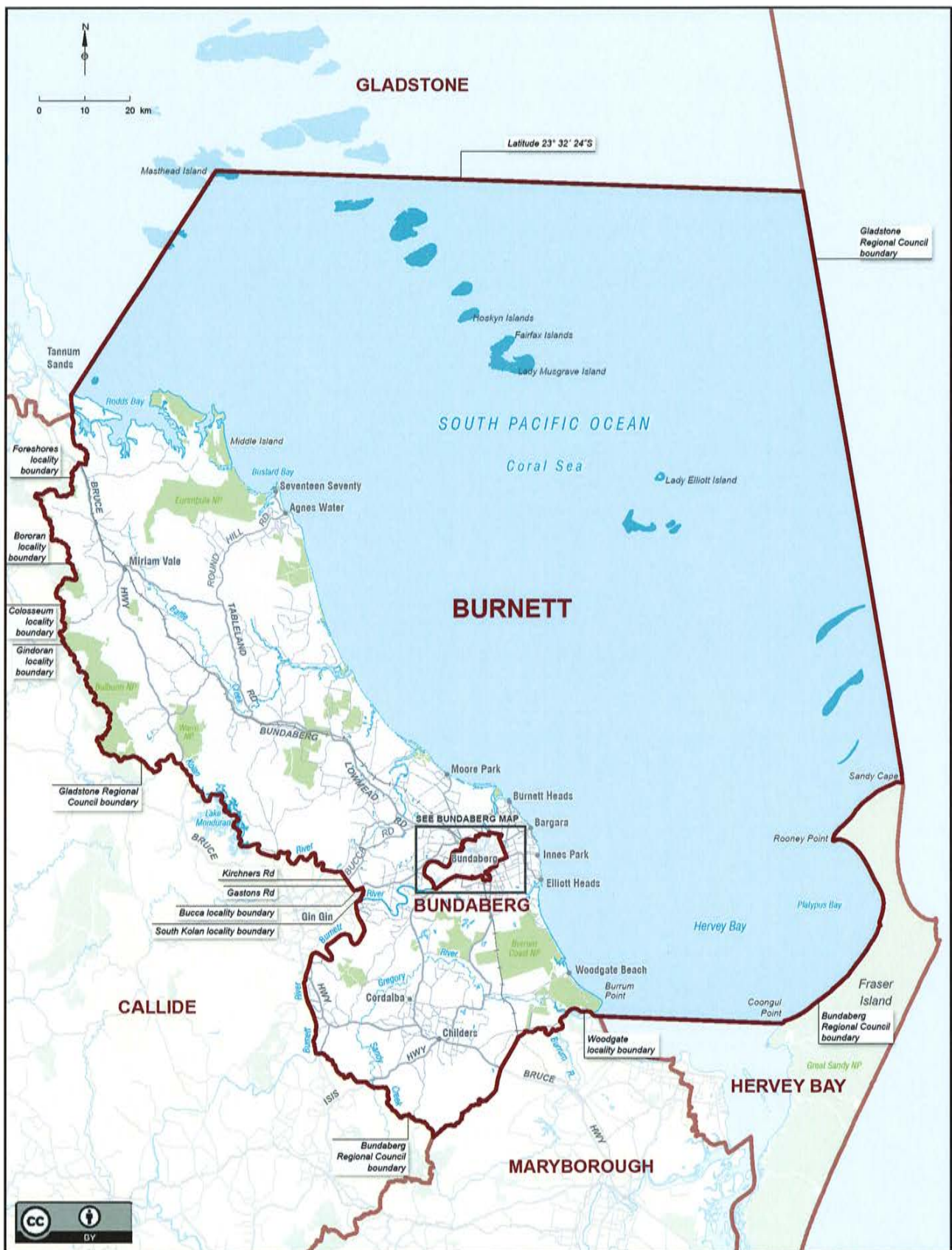
Queensland Electoral Boundaries 2017



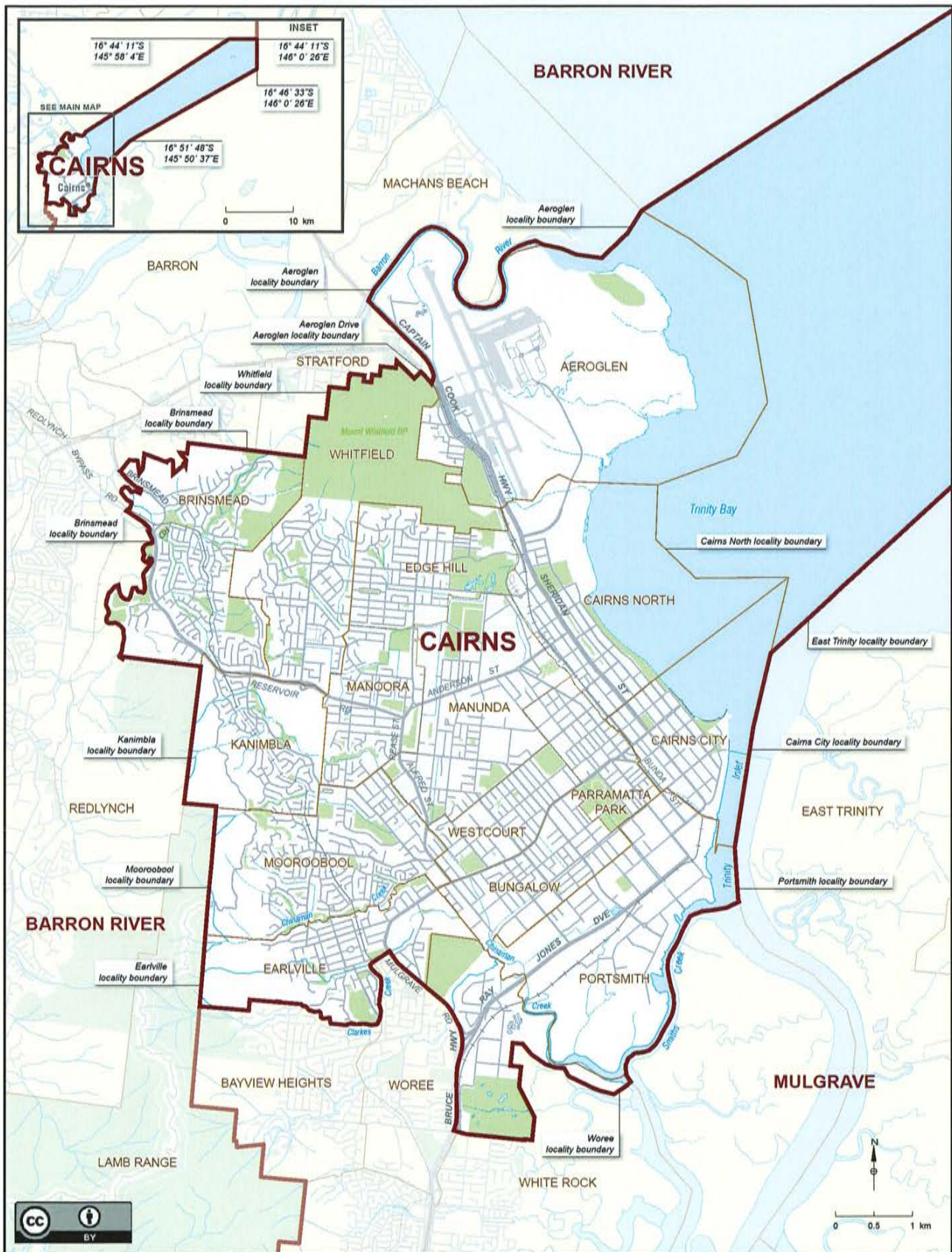
Queensland Electoral Boundaries 2017



Queensland Electoral Boundaries 2017

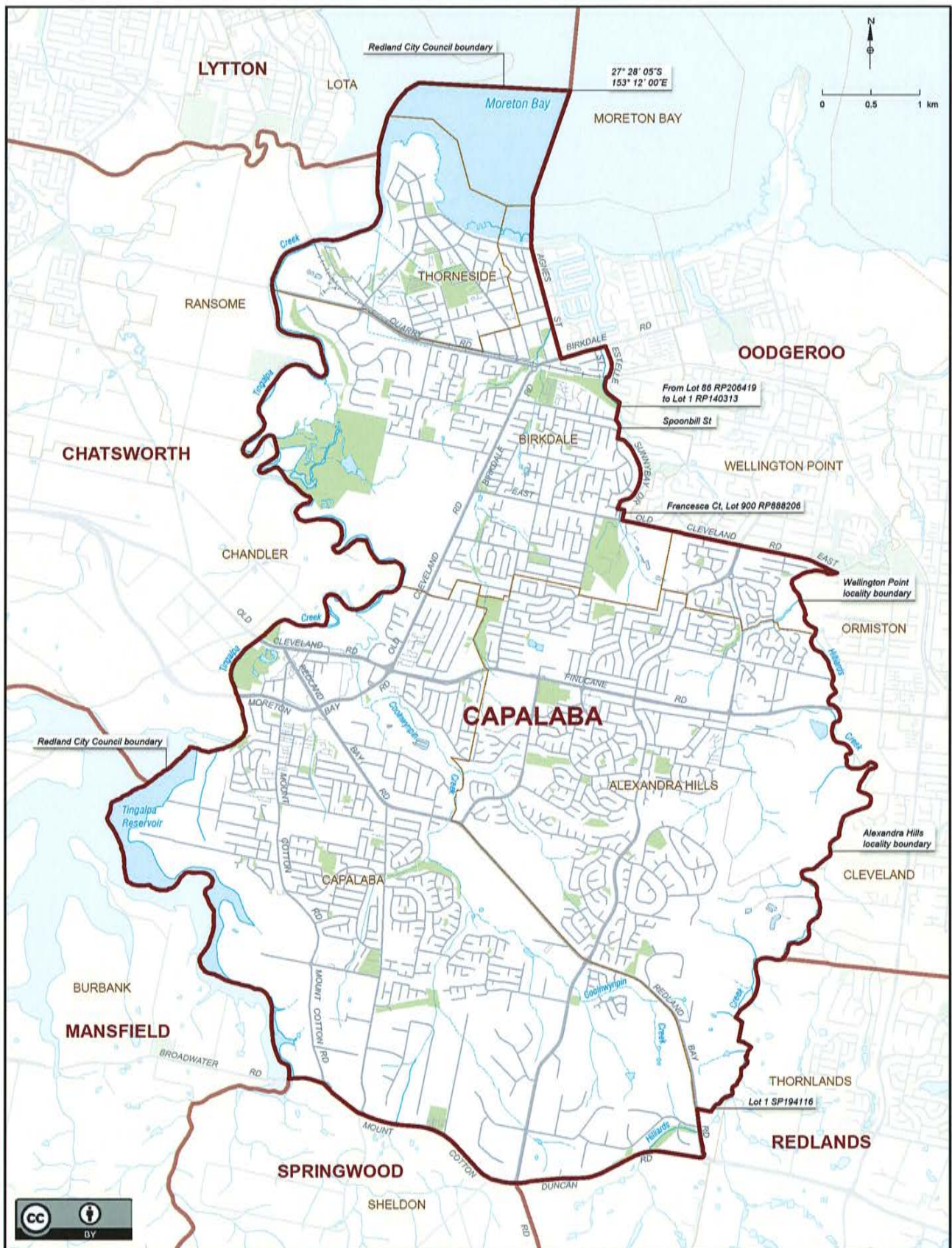


Queensland Electoral Boundaries 2017

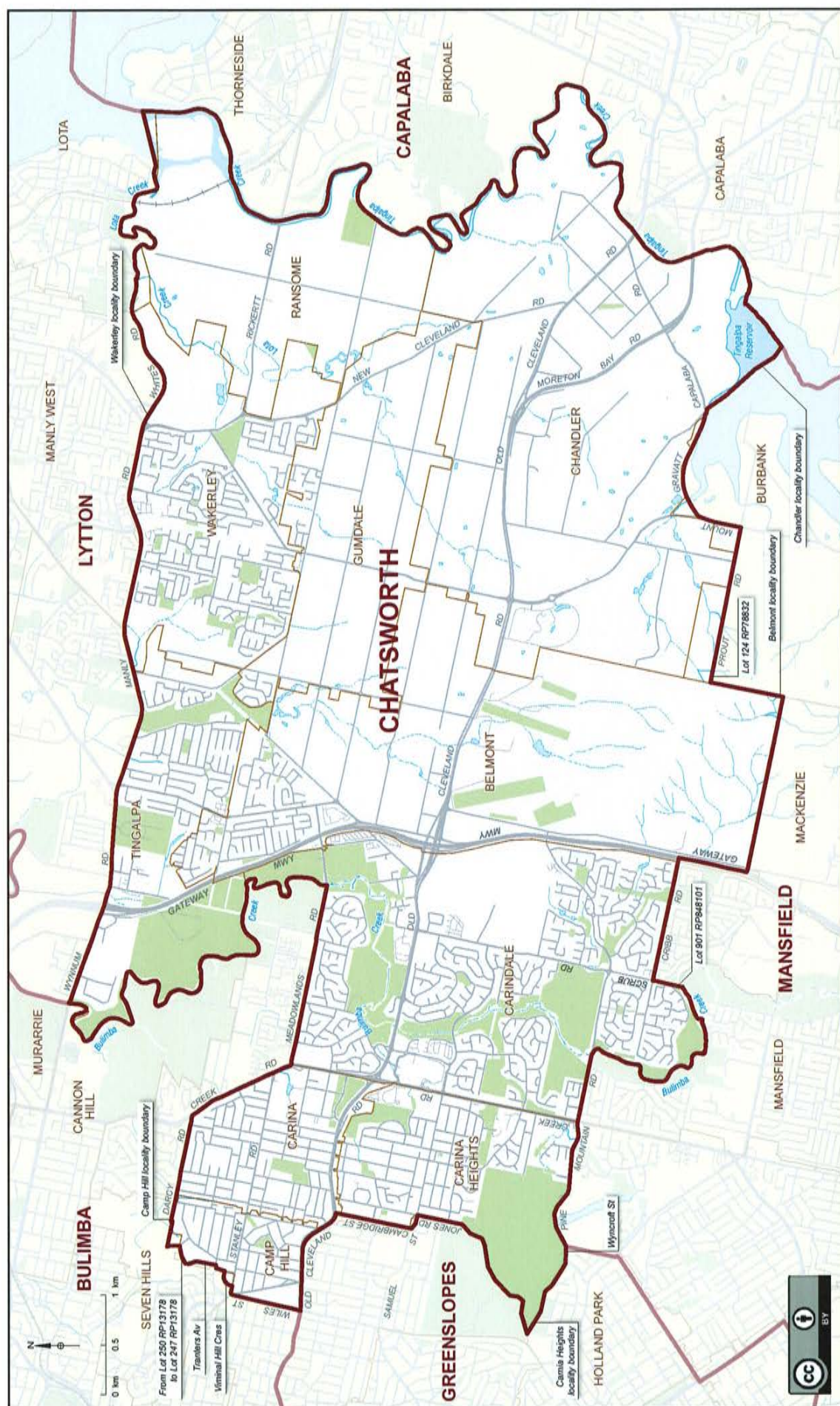


[illegible]

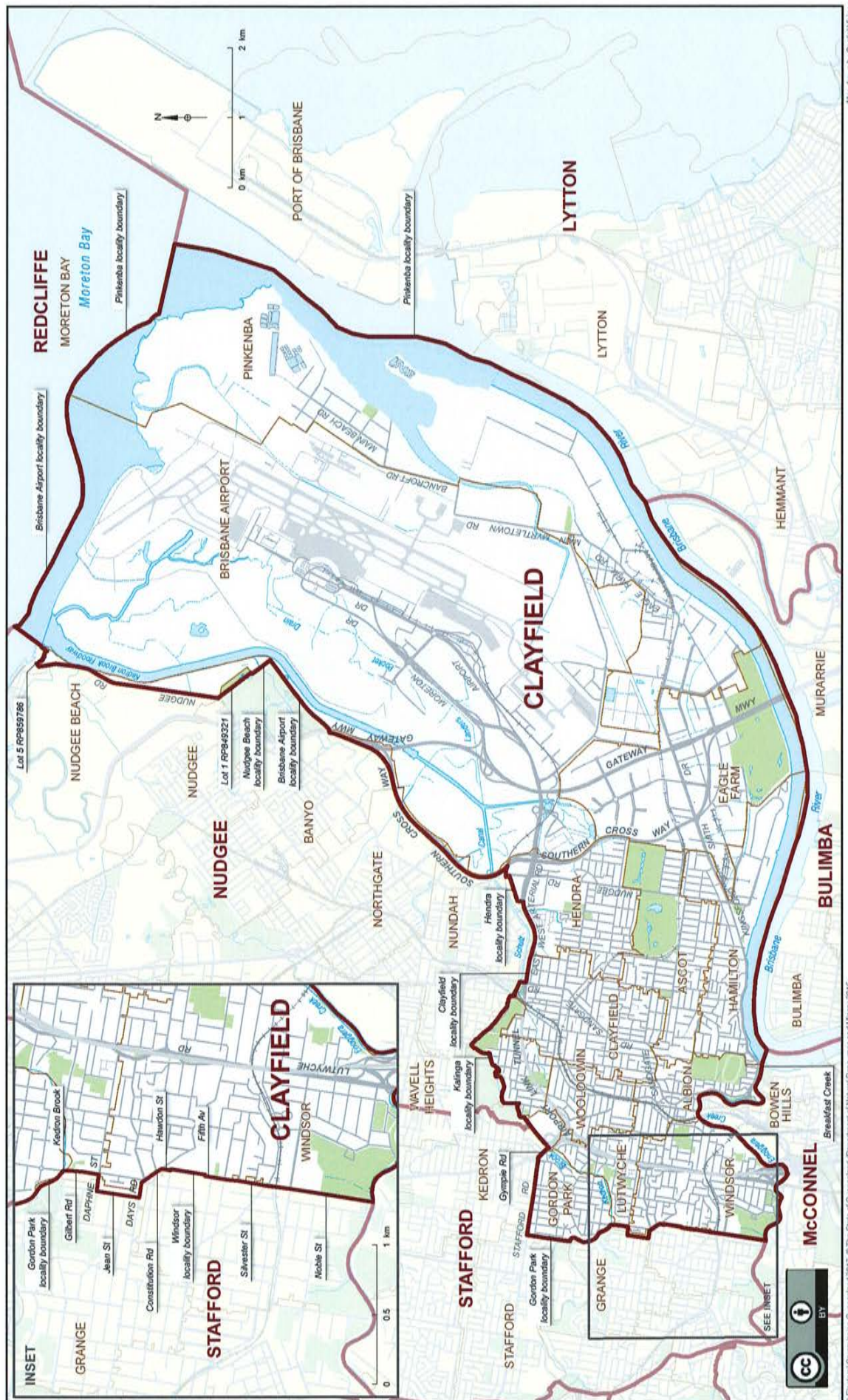
Queensland Electoral Boundaries 2017



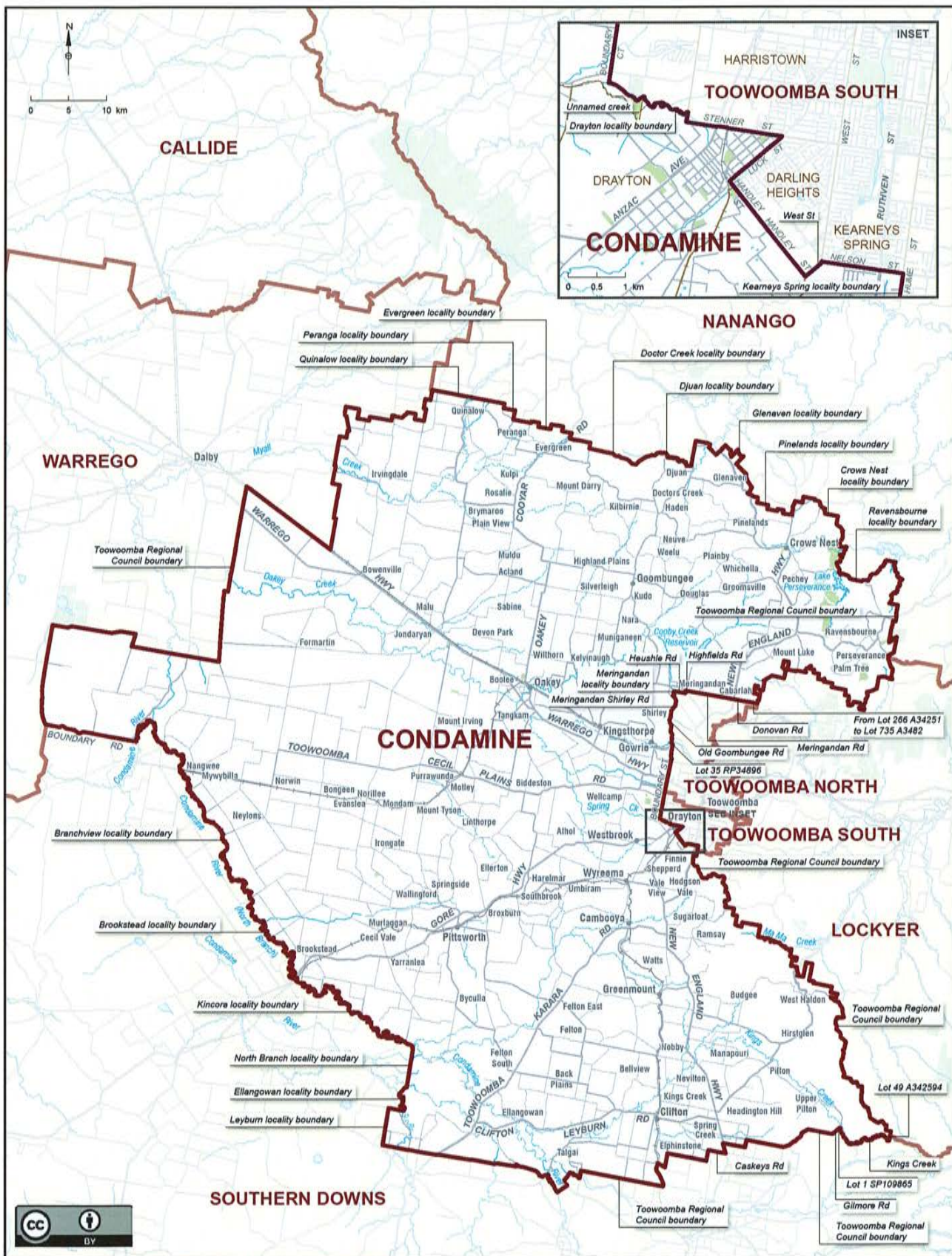
Queensland Electoral Boundaries 2017



Queensland Electoral Boundaries 2017



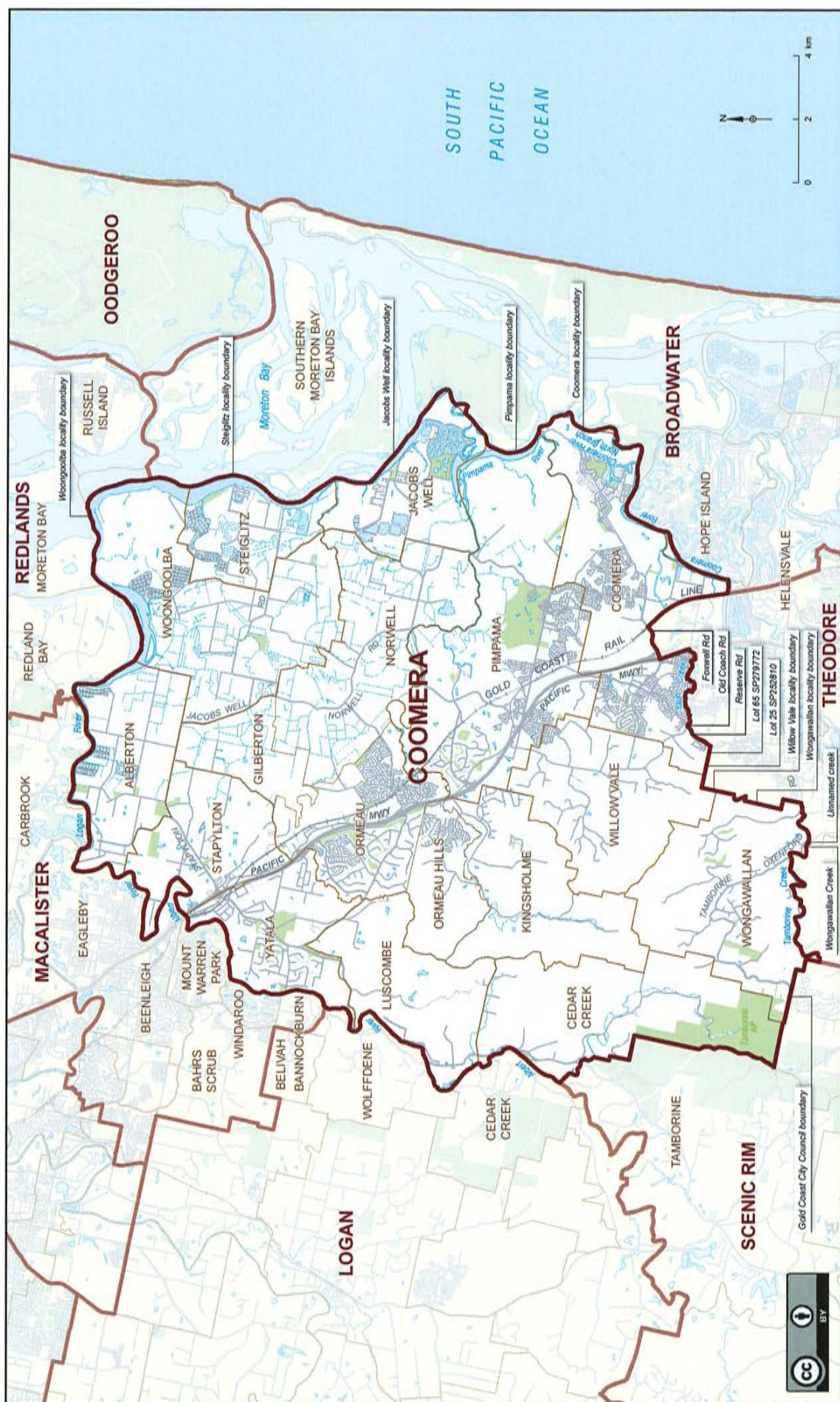
Queensland Electoral Boundaries 2017



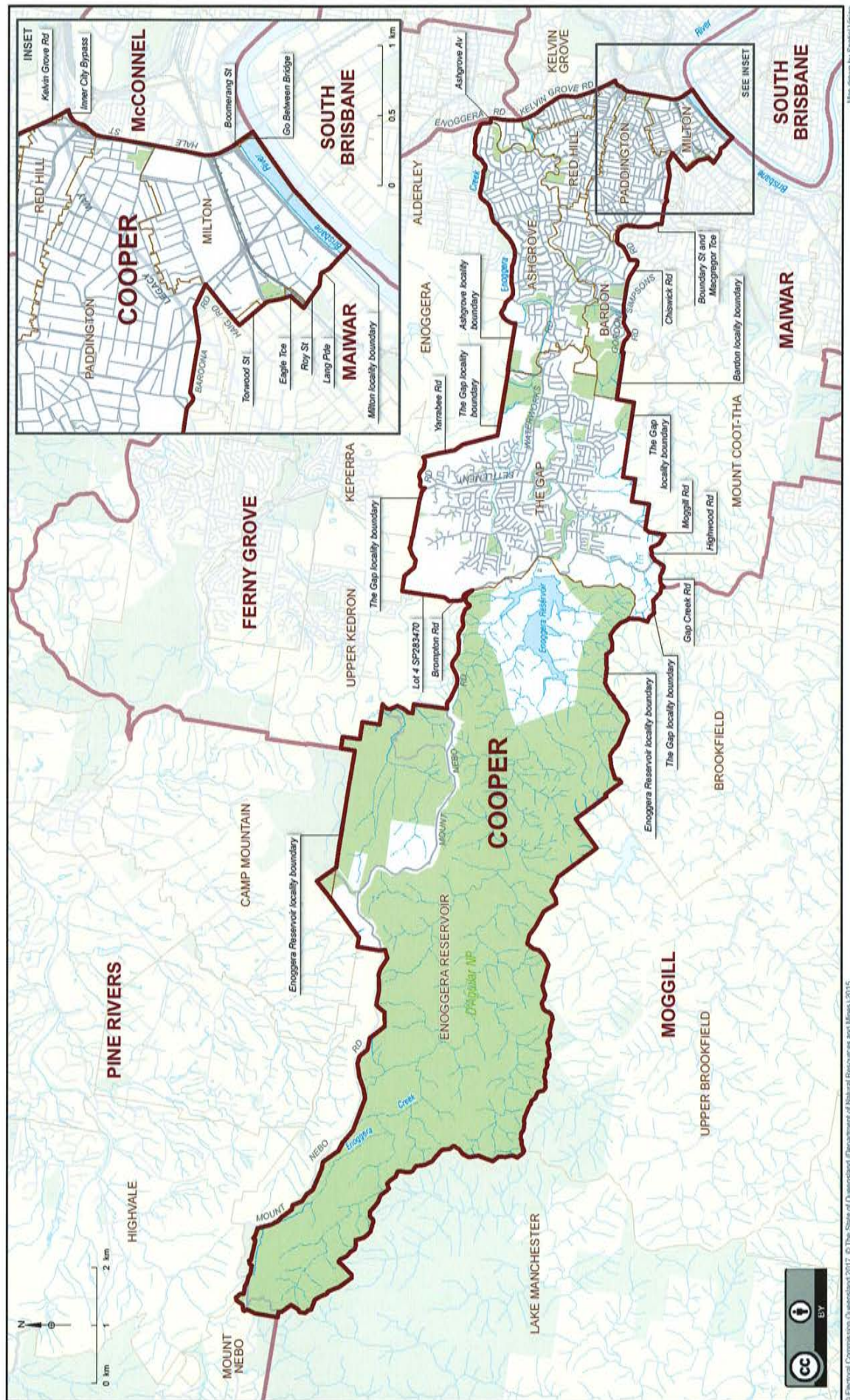
Queensland Electoral Boundaries 2017



Queensland Electoral Boundaries 2017



Queensland Electoral Boundaries 2017



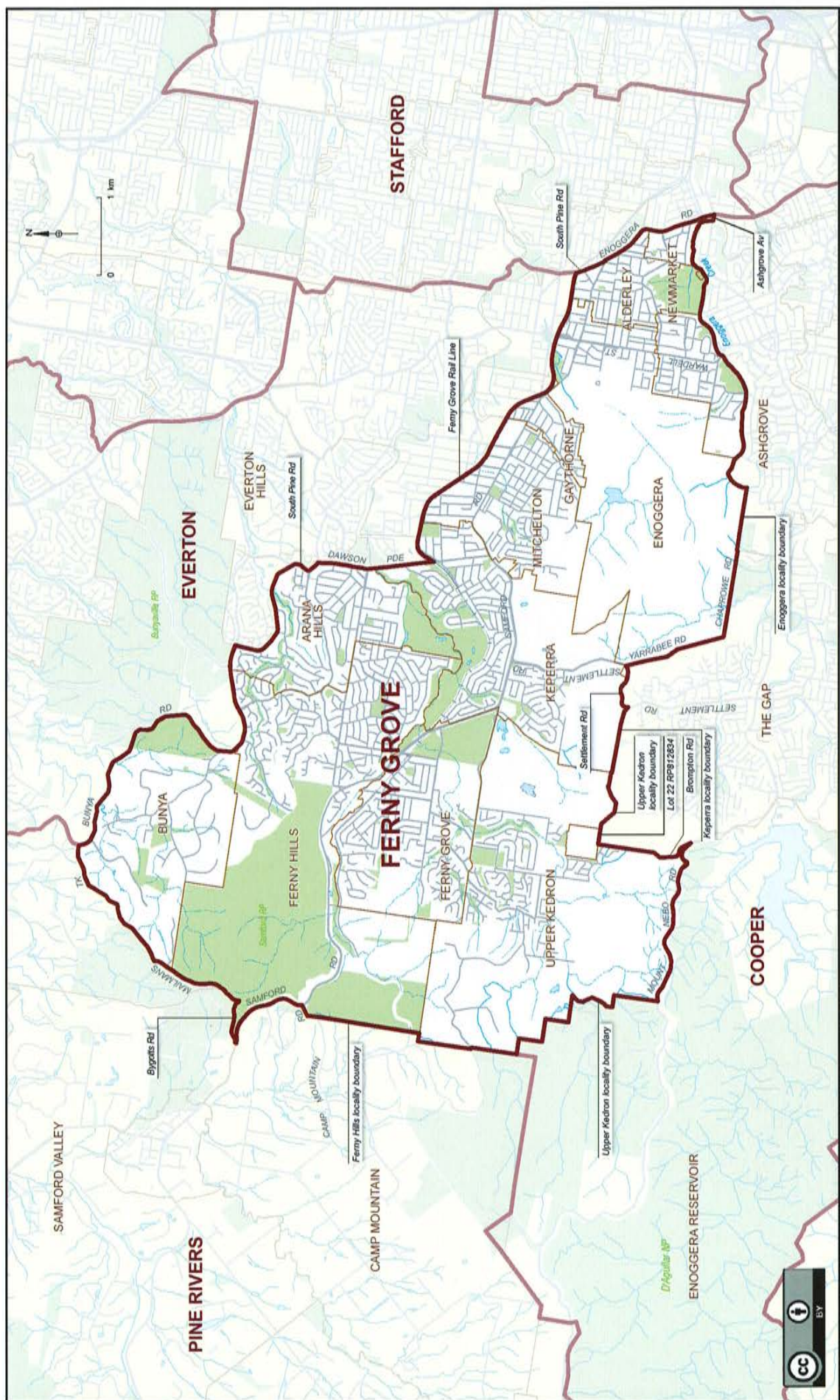
Queensland Electoral Boundaries 2017



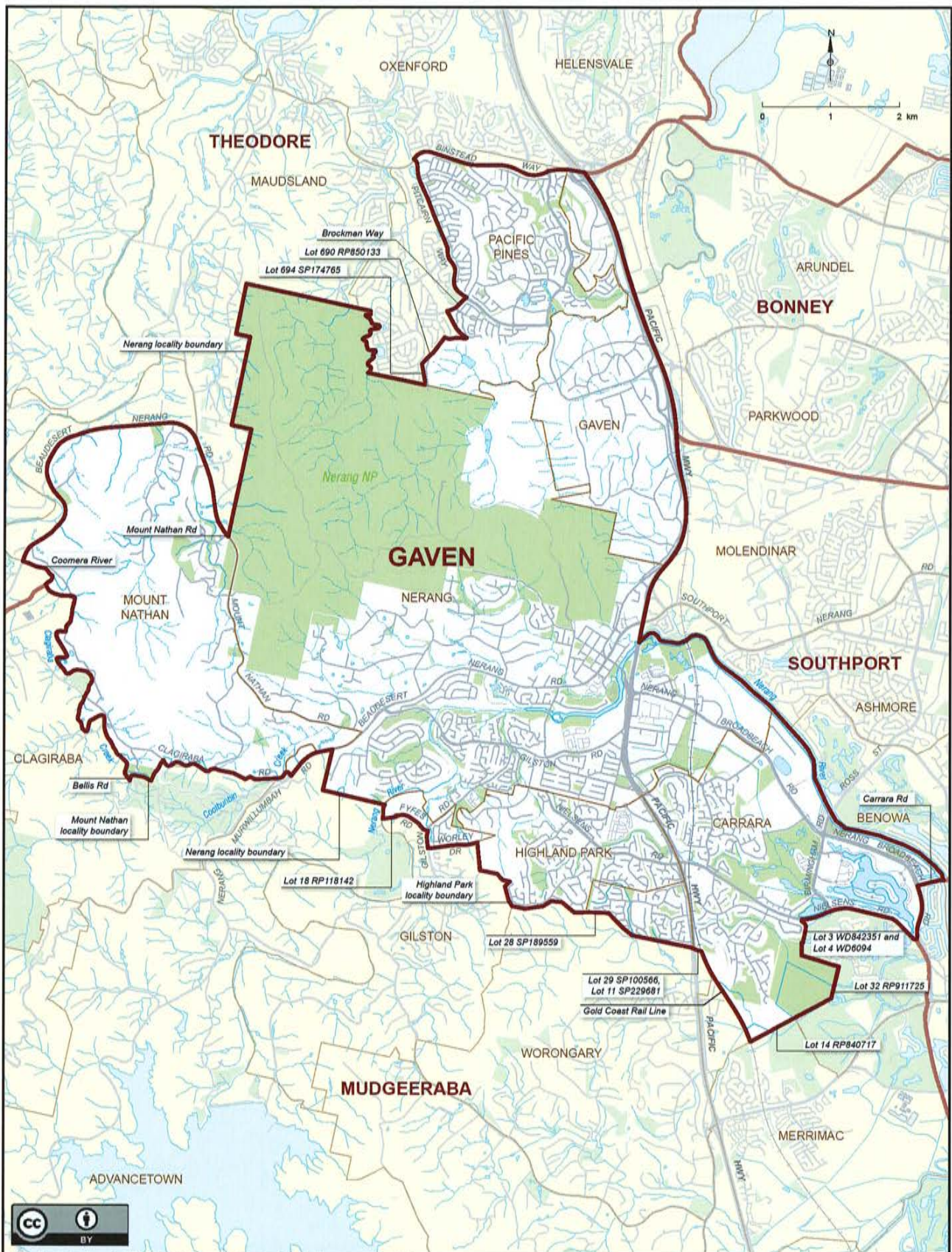
Queensland Electoral Boundaries 2017



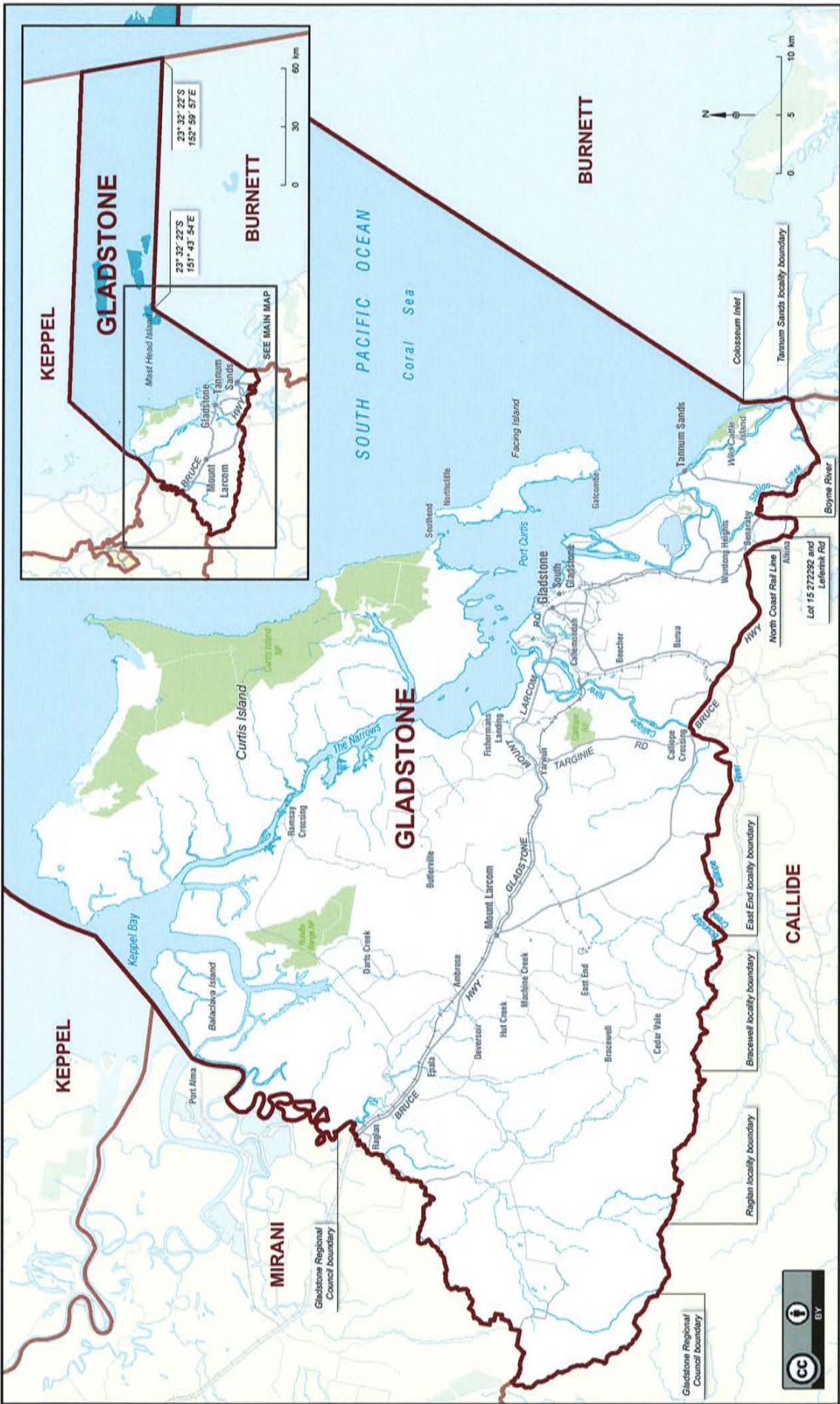
Queensland Electoral Boundaries 2017



Queensland Electoral Boundaries 2017

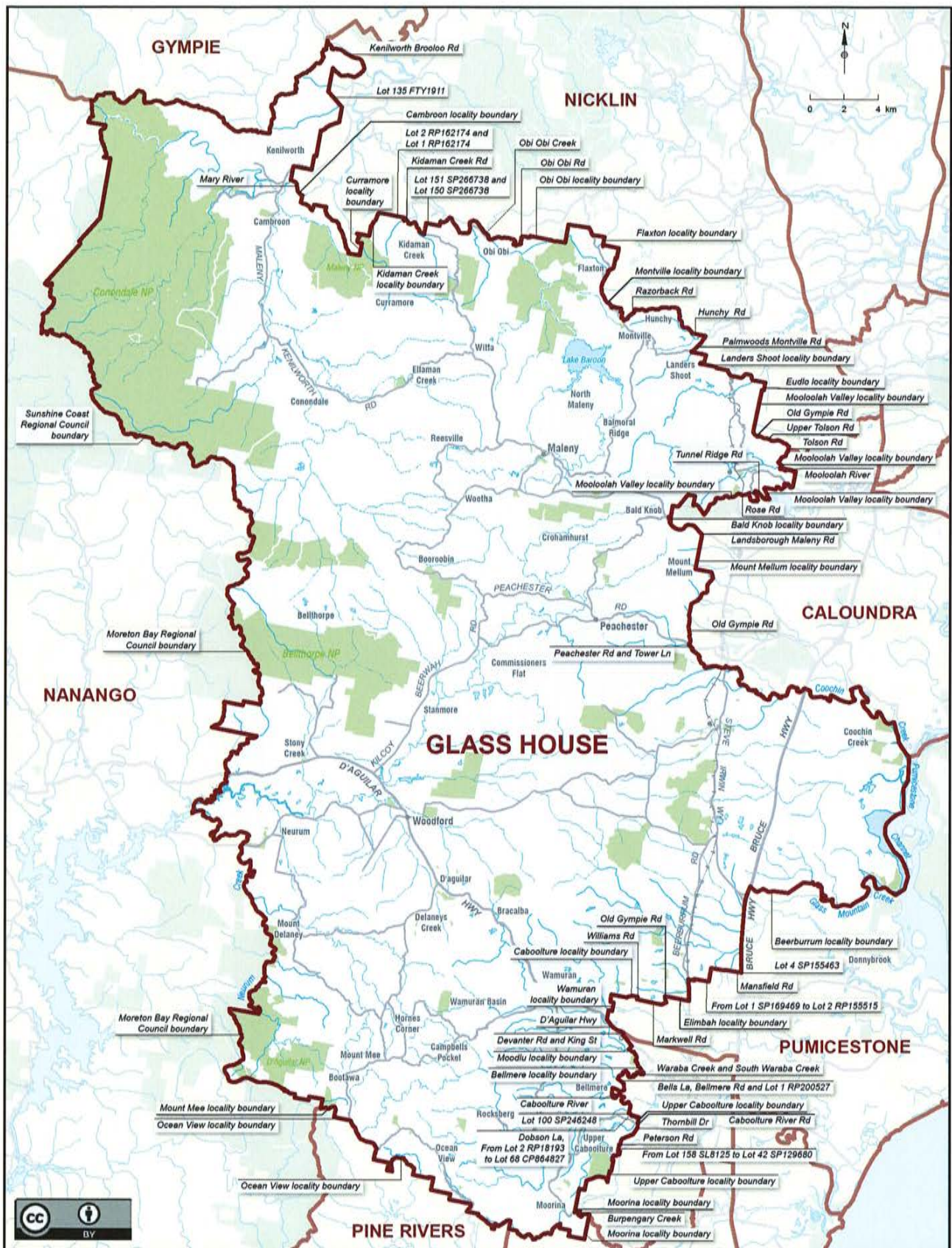


Queensland Electoral Boundaries 2017

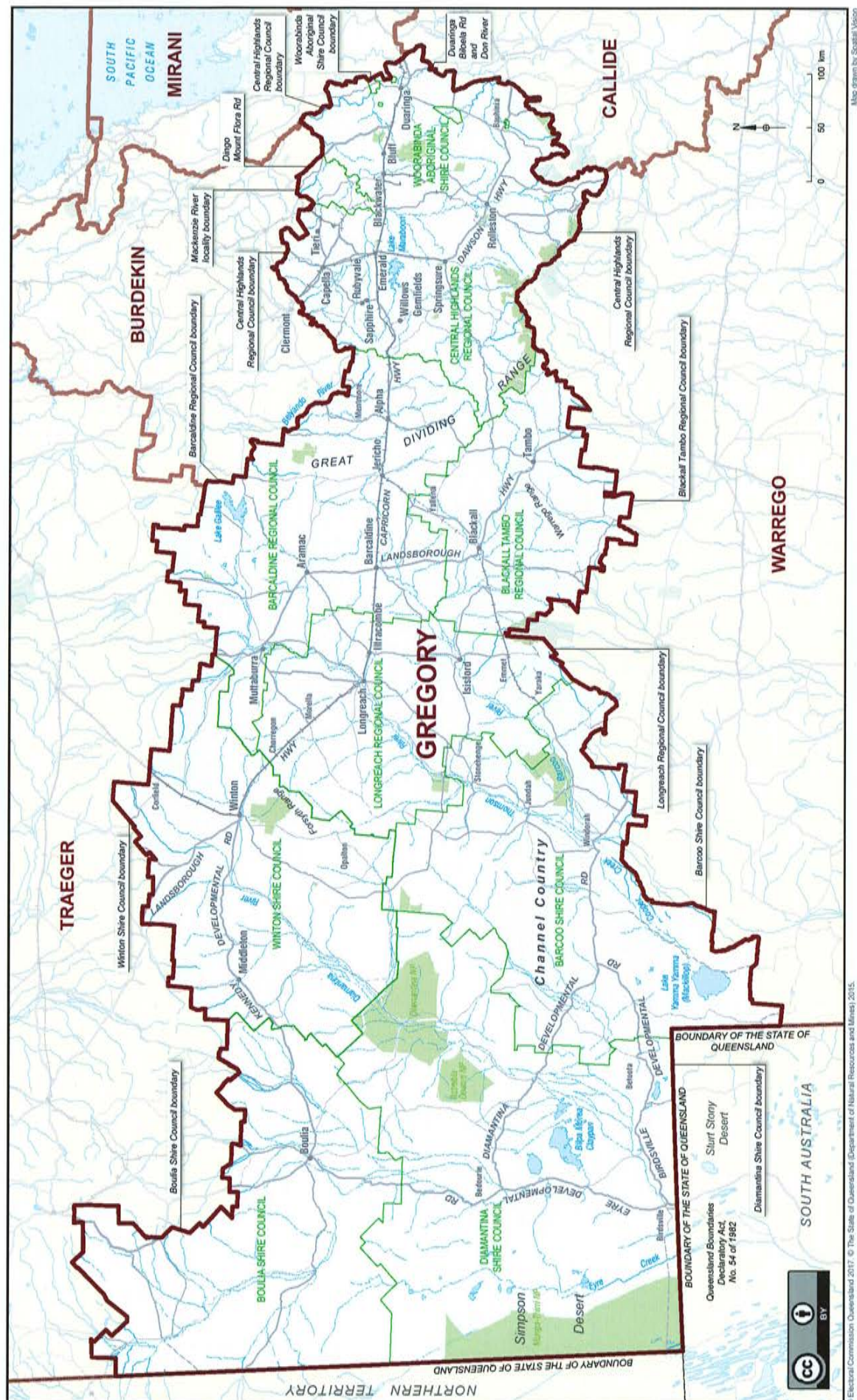


© Electoral Commission Queensland 2017. © The State of Queensland (Department of Natural Resources and Mines) 2015. Map drawn by Spatial Vision.

Queensland Electoral Boundaries 2017

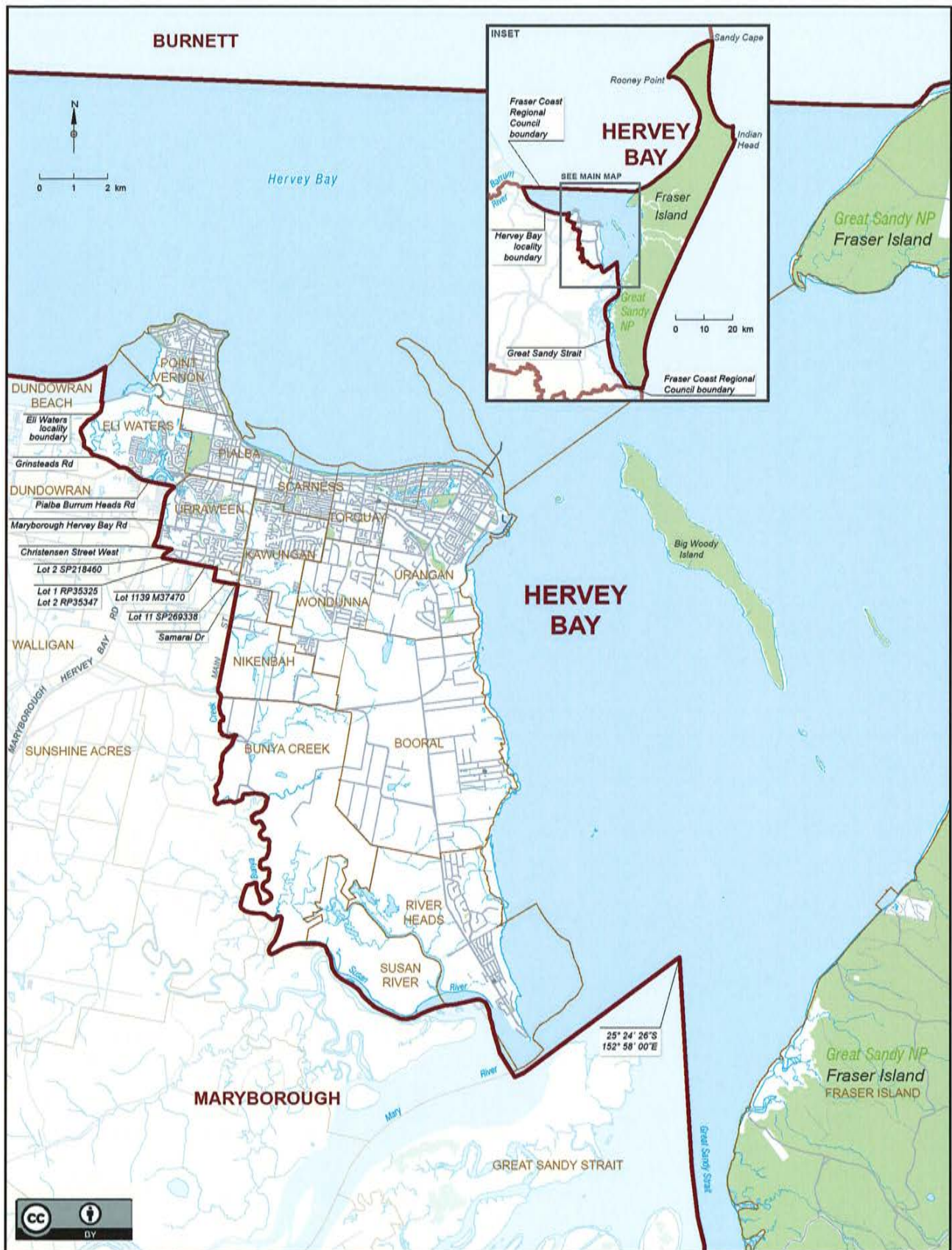


Queensland Electoral Boundaries 2017

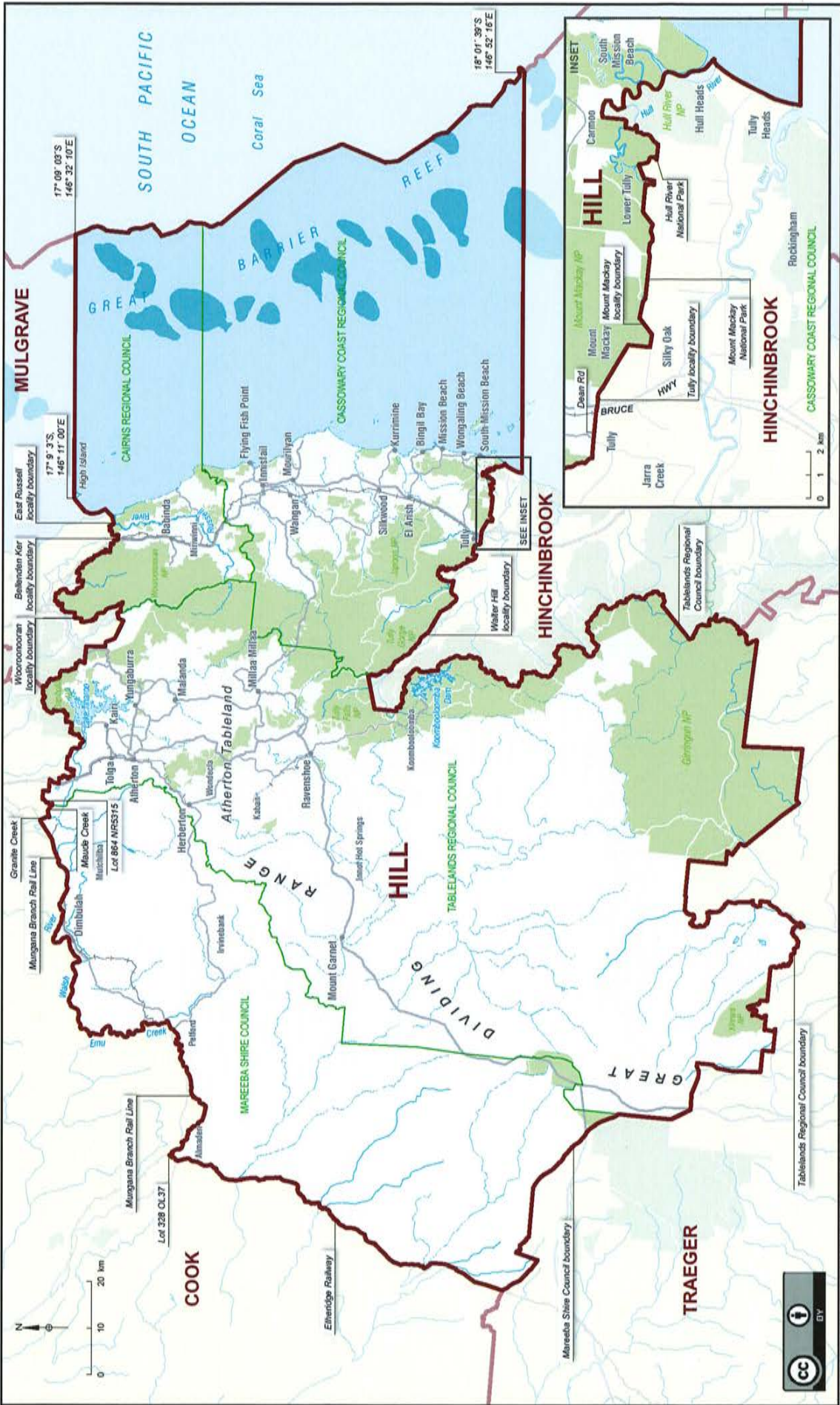


This map illustrates the Gympie Region, highlighting its localities, administrative boundaries, and natural features. The region is centrally located, bordered by Maryborough to the north, Hervey Bay to the northeast, Noosa to the east, Nicklin to the southeast, Glass House to the south, and Nanango to the southwest. The Gympie Regional Council boundary is clearly delineated by a thick red line. Numerous localities are labeled, including St Mary, Pioneers Rest, Owanyilla, Tiaro, Bauple, Talegalla Weir, Neeride, Toolara Forest, Tin Can Bay, Cooloola, Goomborian, Wolvi, Cedar Pocket, Neusa Vale, Coondoo, Cooran, Federal, Tocheke, Carlers Ridge, Ridgewood, Belli Park, Gheerulla, Kenilworth, Jimna, Kingham, Lake Borumba, Upper Kandanga, Amamoor Range, Amamoor Creek, Manumbar, Upper Glastonbury, Wrattens Forest, Widgee, The Palms, Gympie South, Southside, Montland, Dawn, Mothar Mountain, Woondum, Tander, Traveston, Coles Creek, Kandanga, Melgwondi, Brooloo, Moy Pocket, and Belli Park. The map also shows the boundaries of several National Parks: Grongah NP, Munda NP, Black Snake NP, Wrattens NP, and Great Sandy NP. Key geographical features include the Munda River, Bauple River, Munda Creek, Munna Creek, Barong Creek, and the Tin Can Bay. The map includes a scale bar (0 to 10 km) and a north arrow in the bottom left corner. A Creative Commons BY license is indicated in the bottom left corner.

Queensland Electoral Boundaries 2017

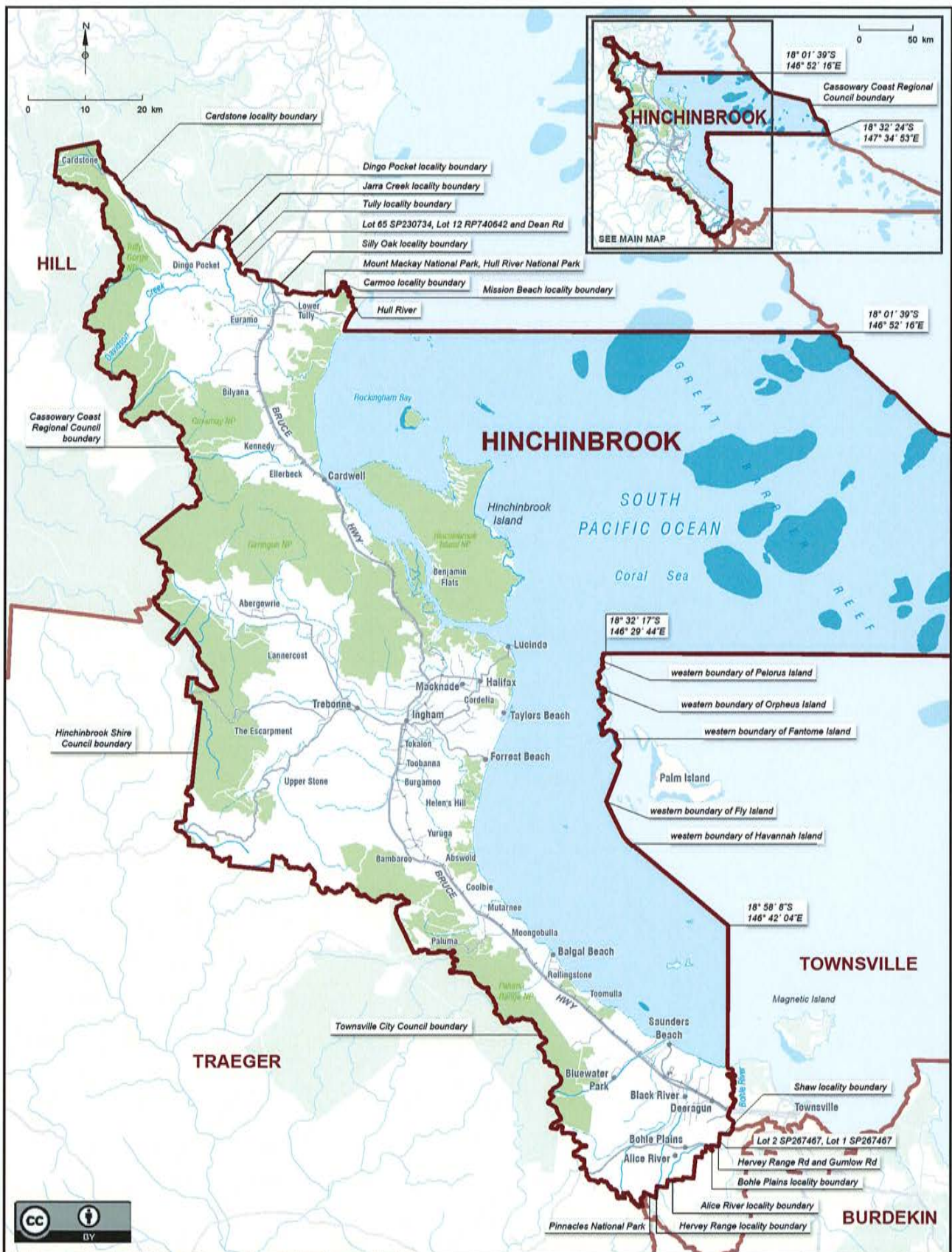


Queensland Electoral Boundaries 2017

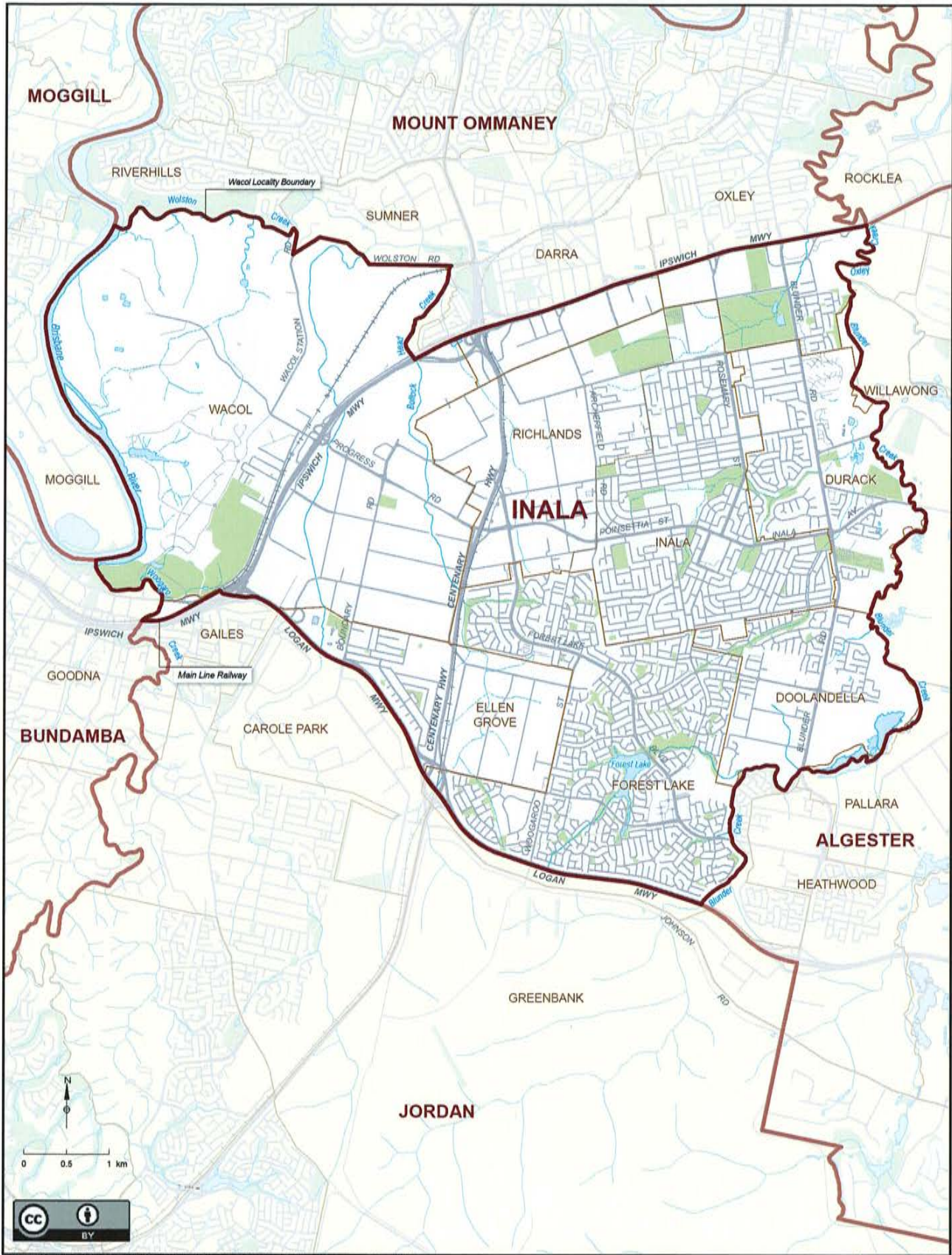


© Electoral Commission Queensland 2017 © The State of Queensland (Department of Natural Resources and Mines) 2015. Map drawn by Spatial Vision

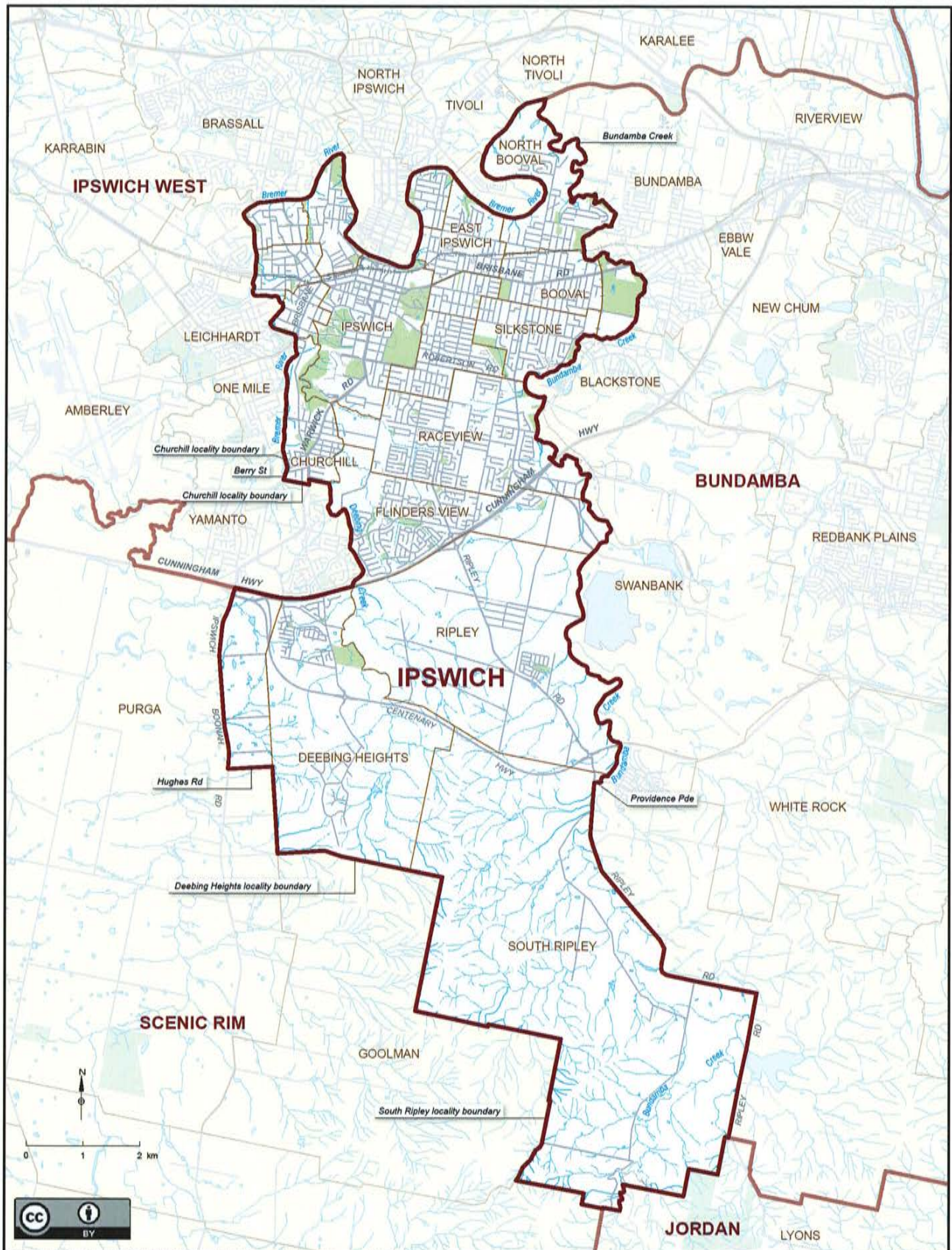
Queensland Electoral Boundaries 2017



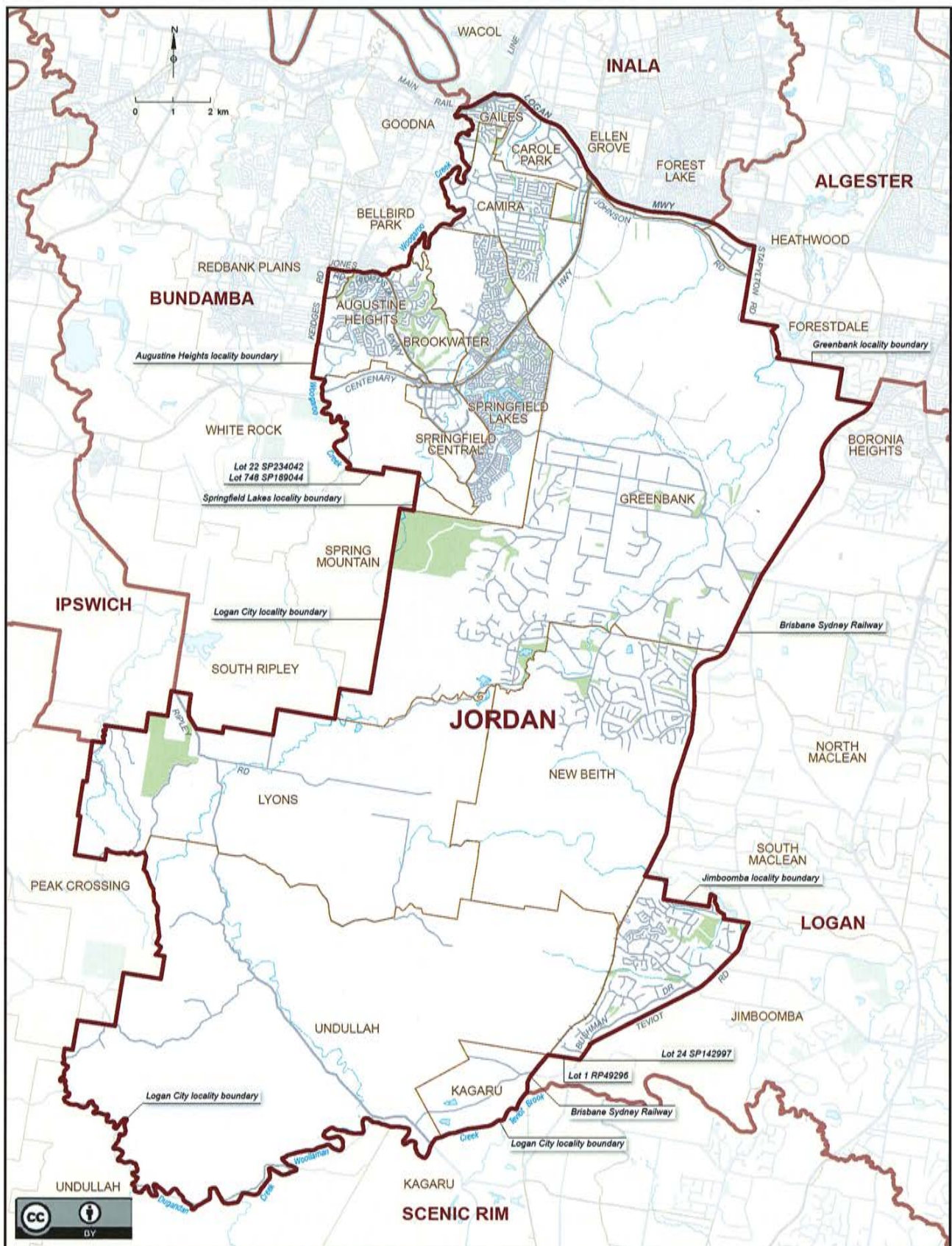
Queensland Electoral Boundaries 2017



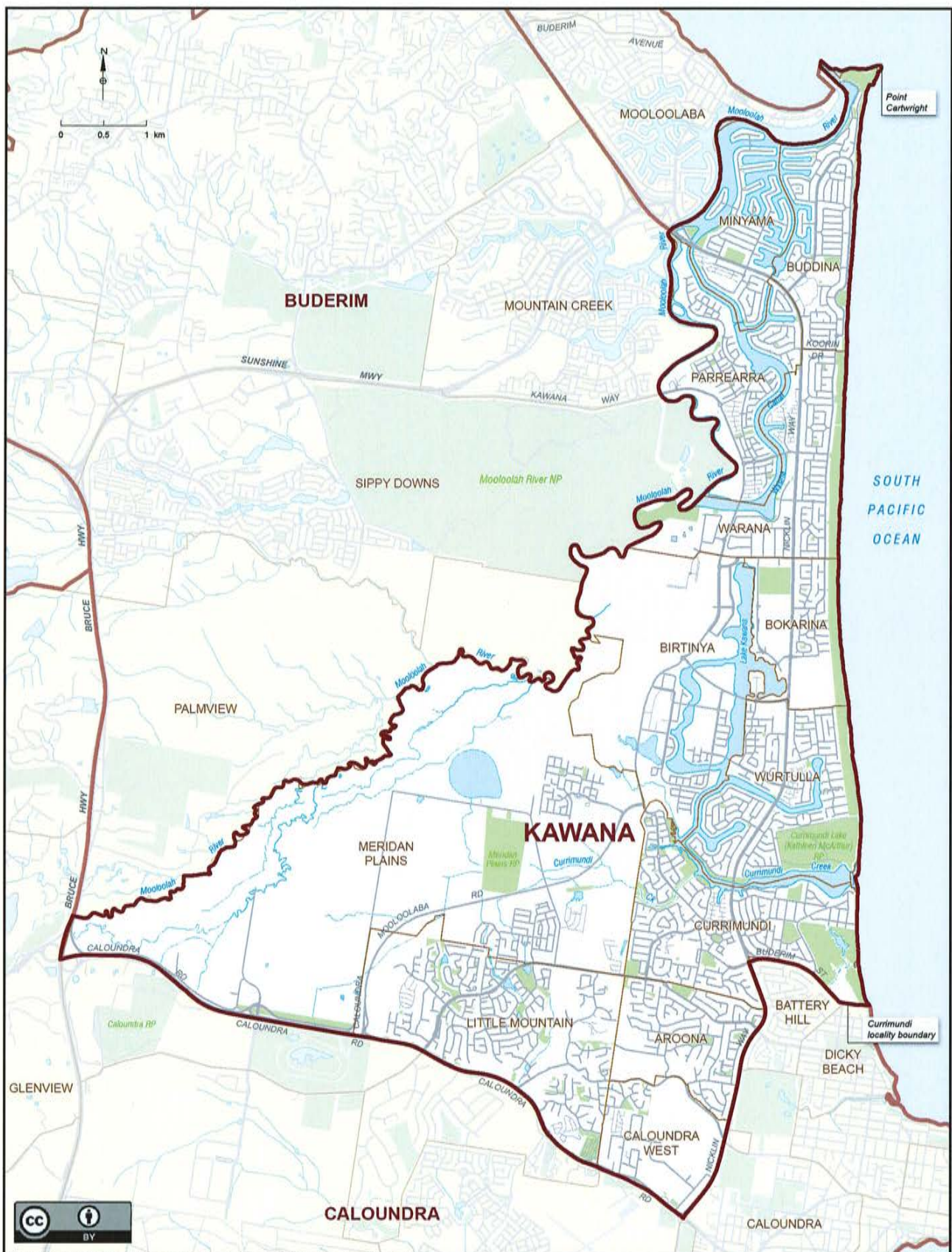
Queensland Electoral Boundaries 2017



Queensland Electoral Boundaries 2017



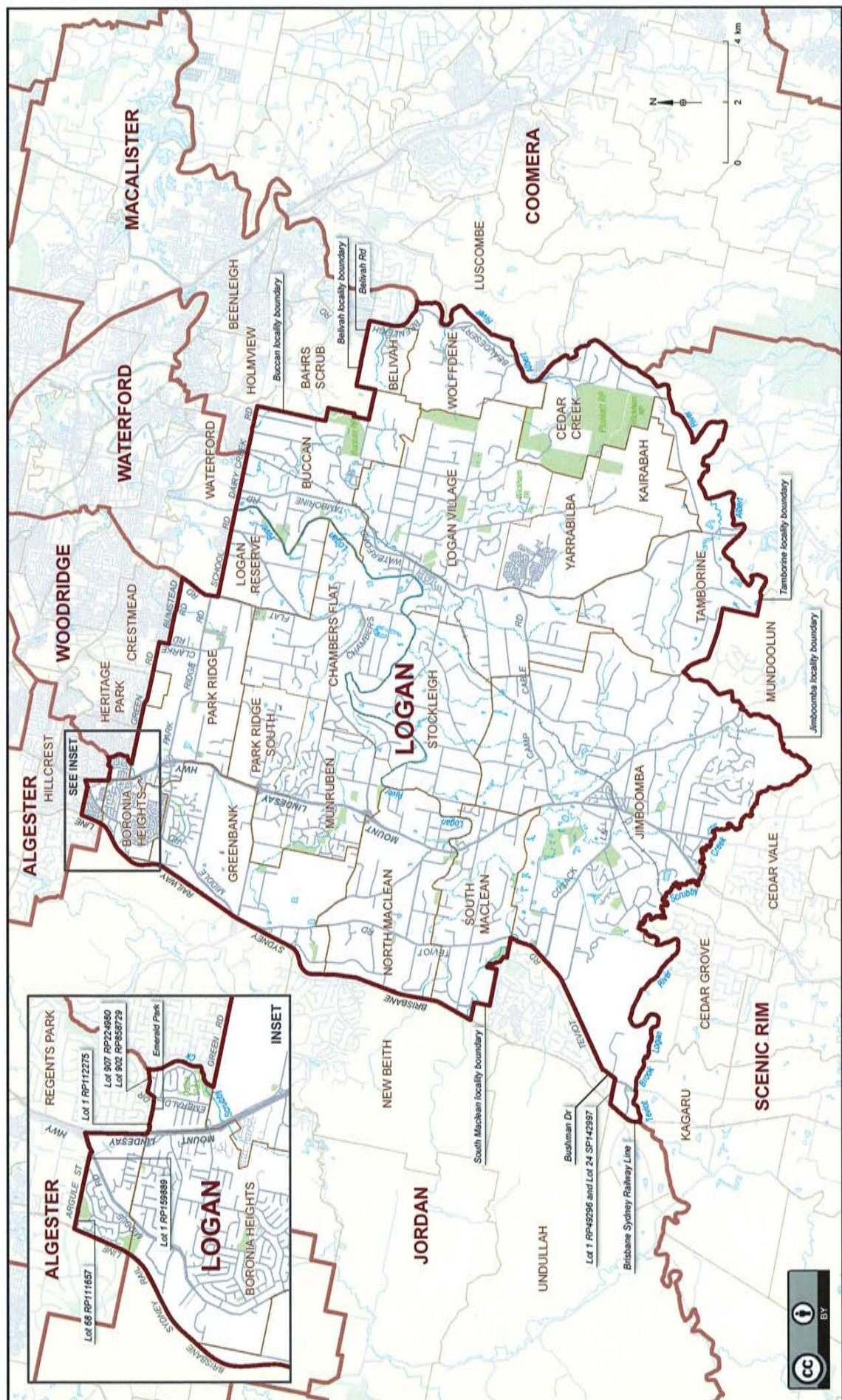
Queensland Electoral Boundaries 2017



The map displays the Kurwongbah locality, which is outlined in a thick brown line. Surrounding localities are labeled in bold black text: GLASS HOUSE, MORAYFIELD, MOORINA, NARANGBA, KURWONGBAH, BANCROFT, DECEPTION BAY, NORTH LAKES, KALLANGUR, MURRUMBA, MURRUMBA DOWNS, PETRIE, LAWNTON, STRATHPINE, WARNER, PINE RIVERS, CASHMERE, JOYNER, WHITESIDE, SAMSONVALE, RUSH CREEK, OCEAN VIEW, and BURPENGARY EAST. The map also shows various roads, including Bruce Highway, Deception Bay Rd, and several local roads like Forgan Rd, Baker St, and Yebri St. Water bodies such as Lake Kurwongbah and Lake Samsonvale are depicted in blue. A scale bar (0 to 2 km) and a north arrow are located in the bottom left corner. A Creative Commons BY license logo is in the bottom left corner.

[illegible]

Queensland Electoral Boundaries 2017



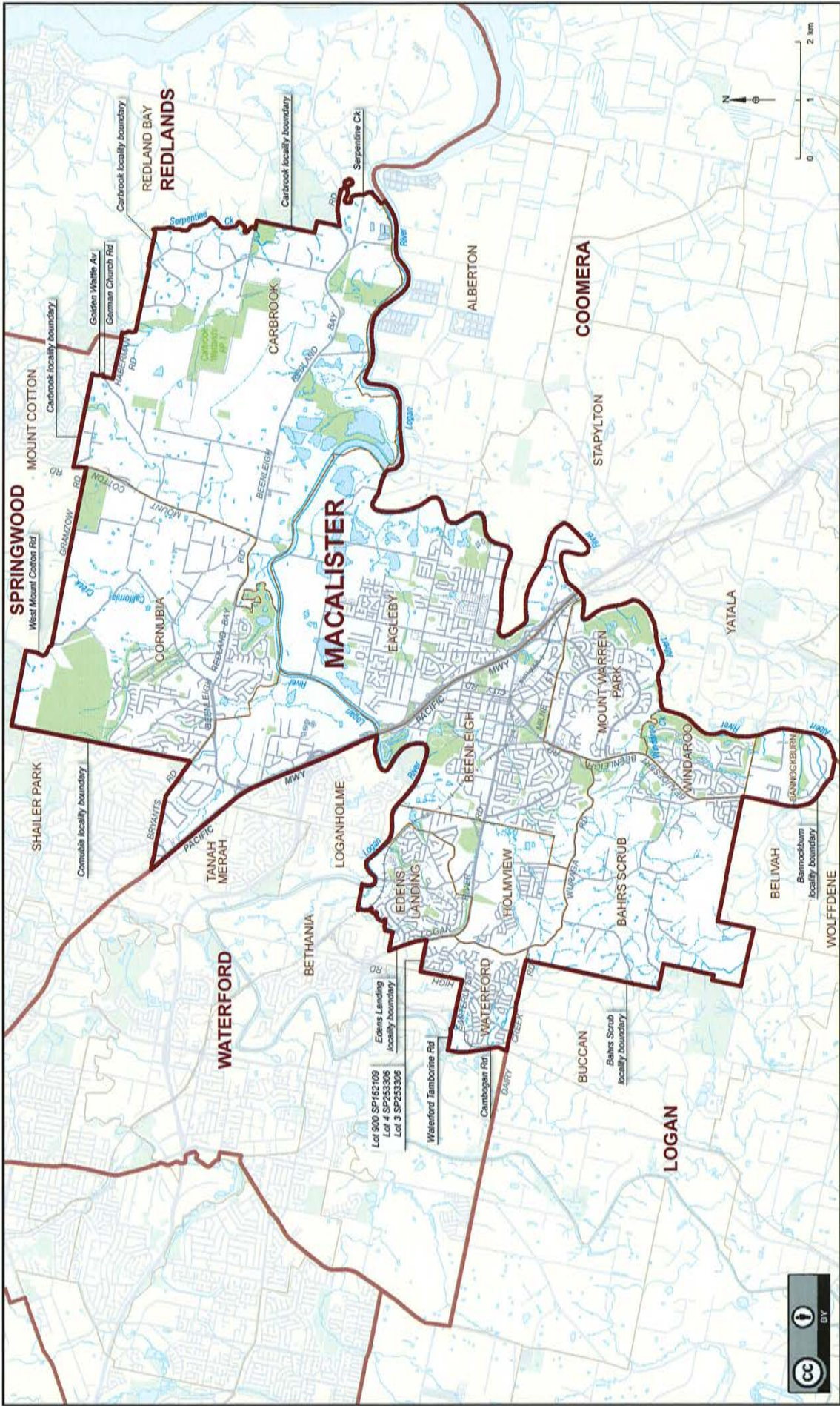
Map drawn by Spatial Vision

© Electoral Commission Queensland 2017. © The State of Queensland (Department of Natural Resources and Mines) 2015.

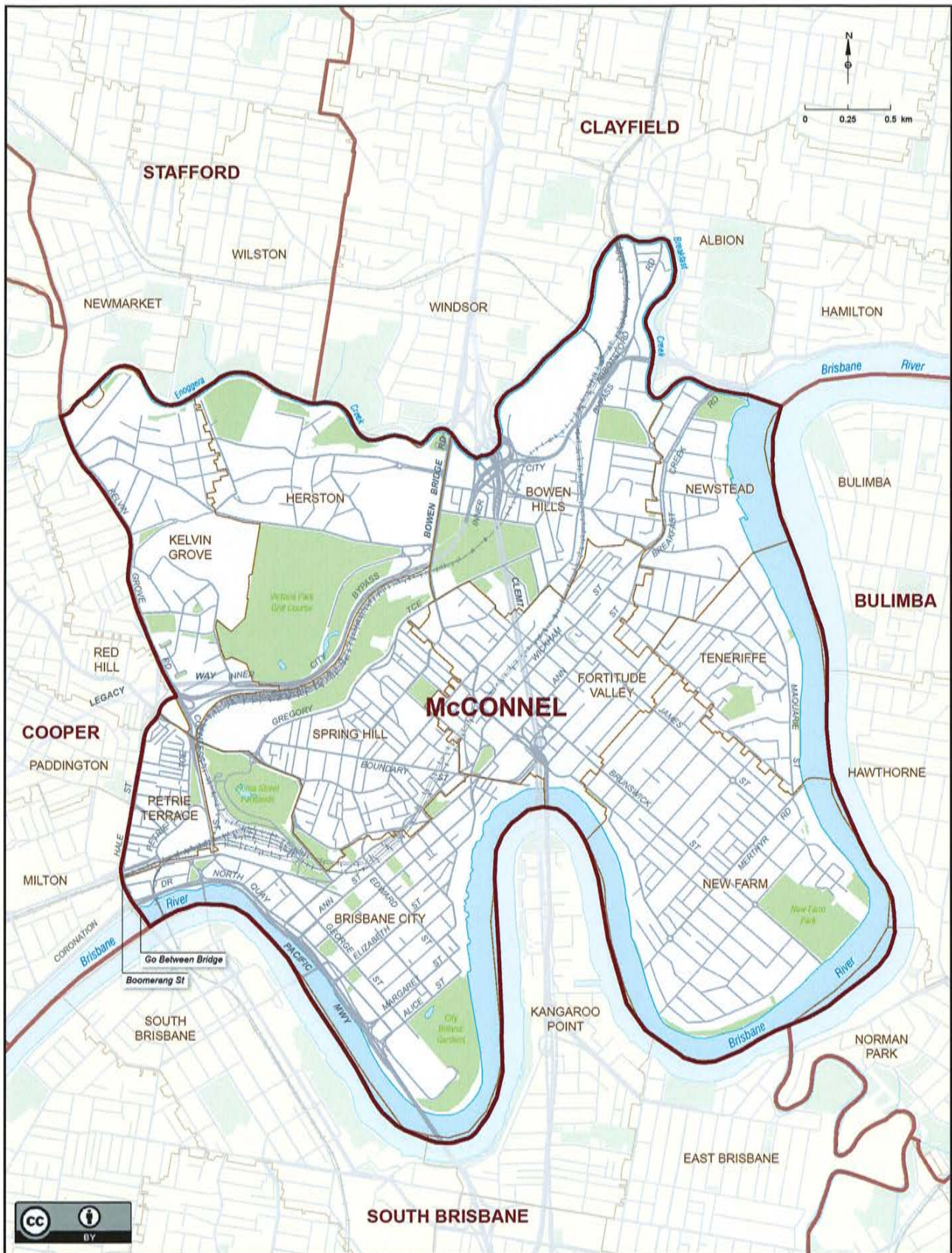
Queensland Electoral Boundaries 2017



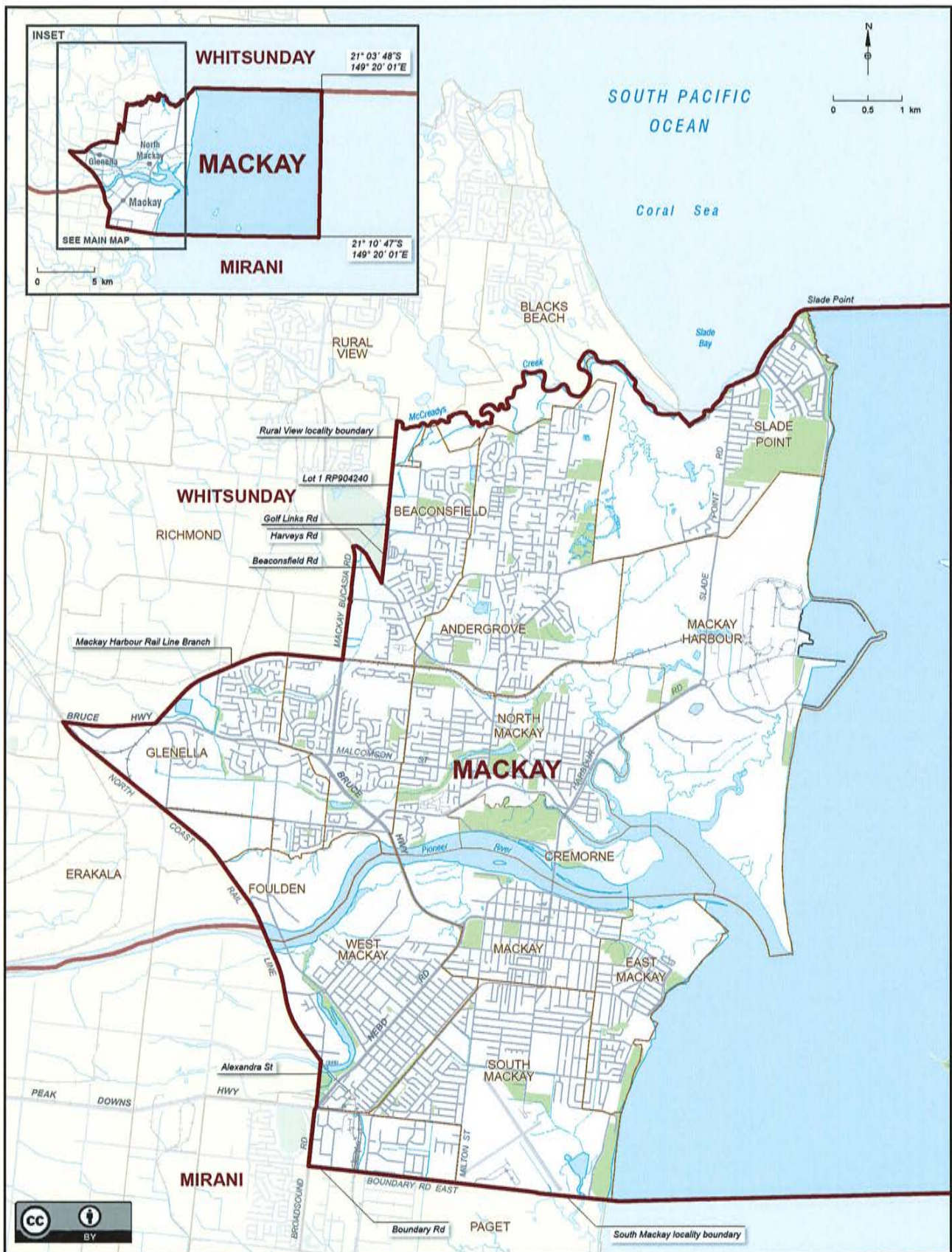
Queensland Electoral Boundaries 2017



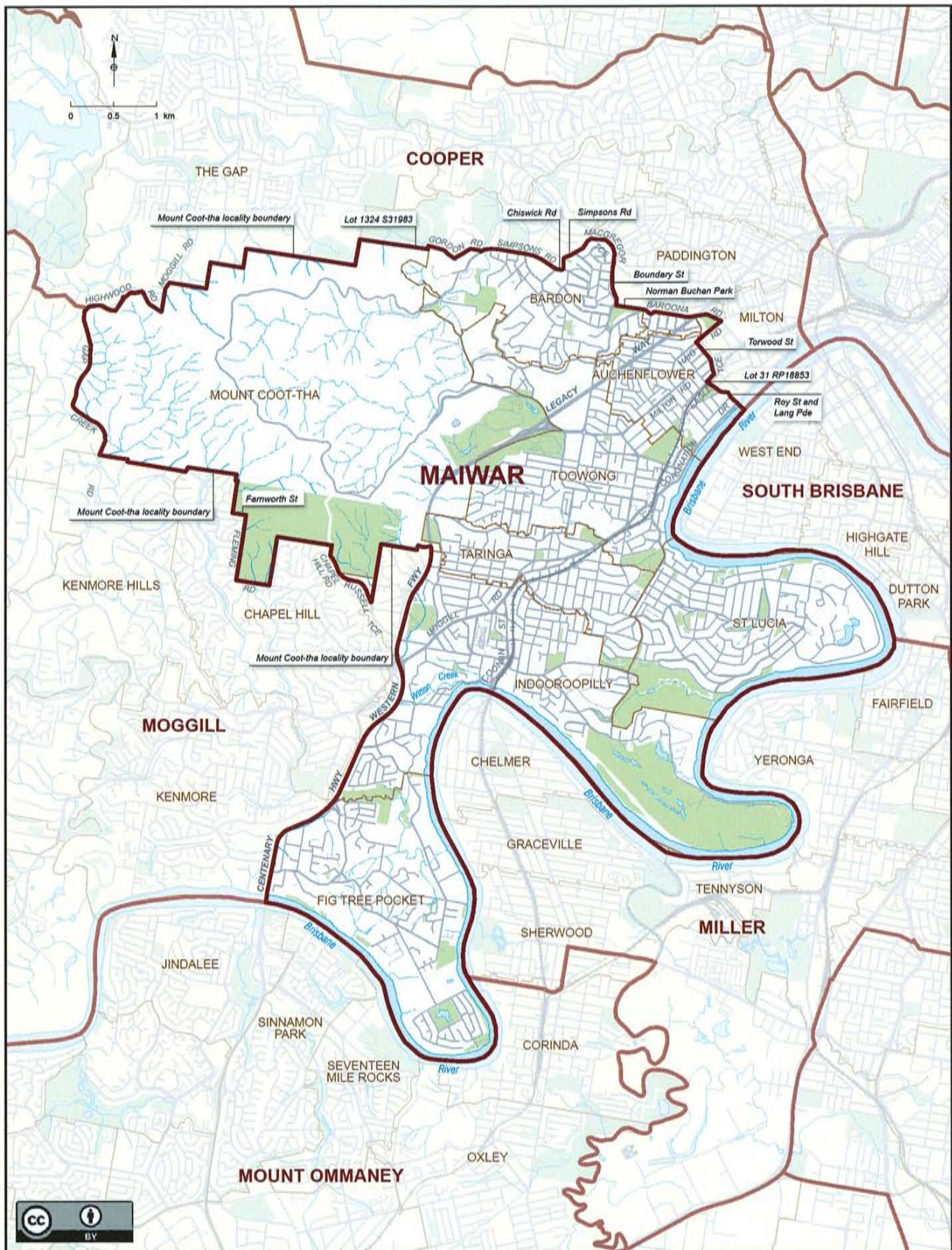
Queensland Electoral Boundaries 2017



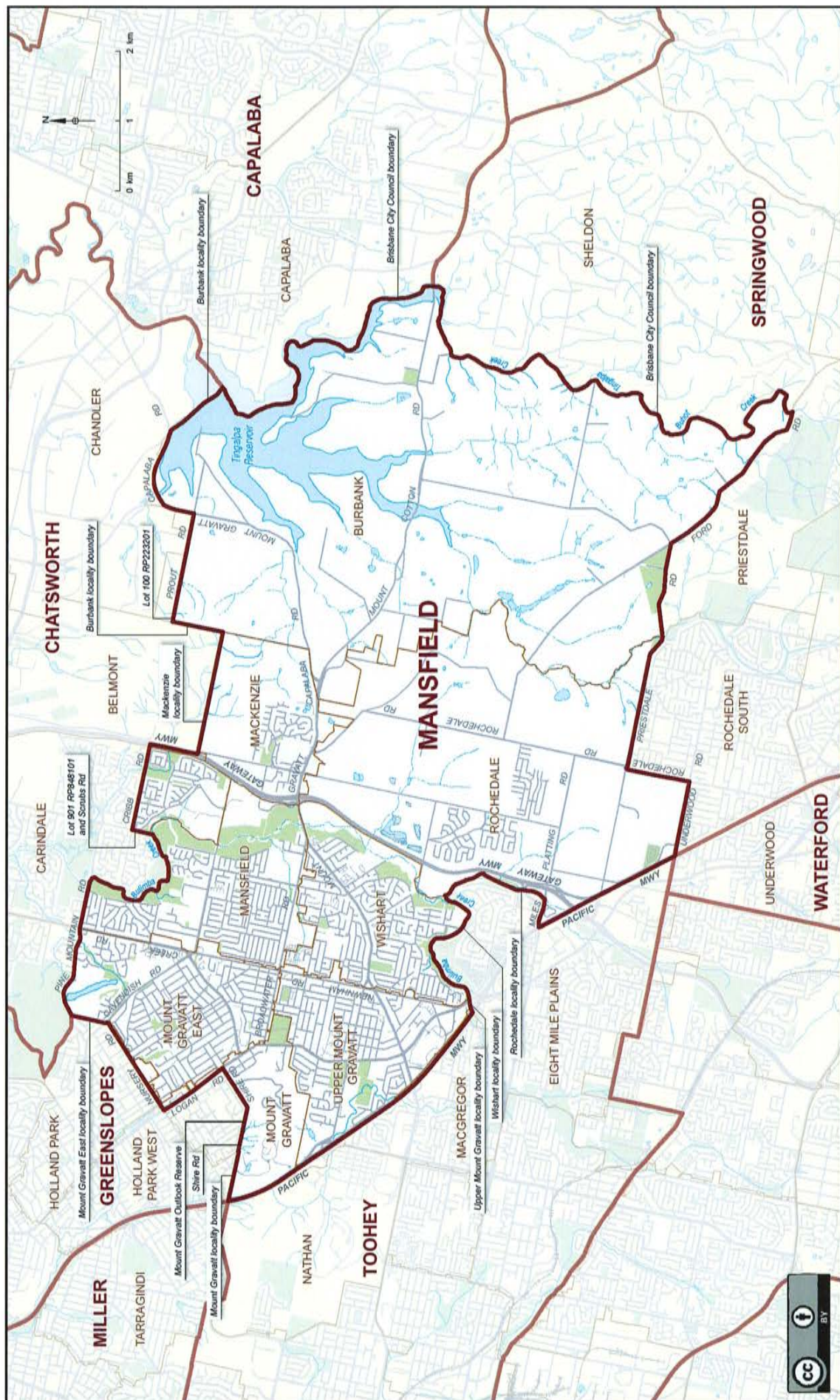
Queensland Electoral Boundaries 2017



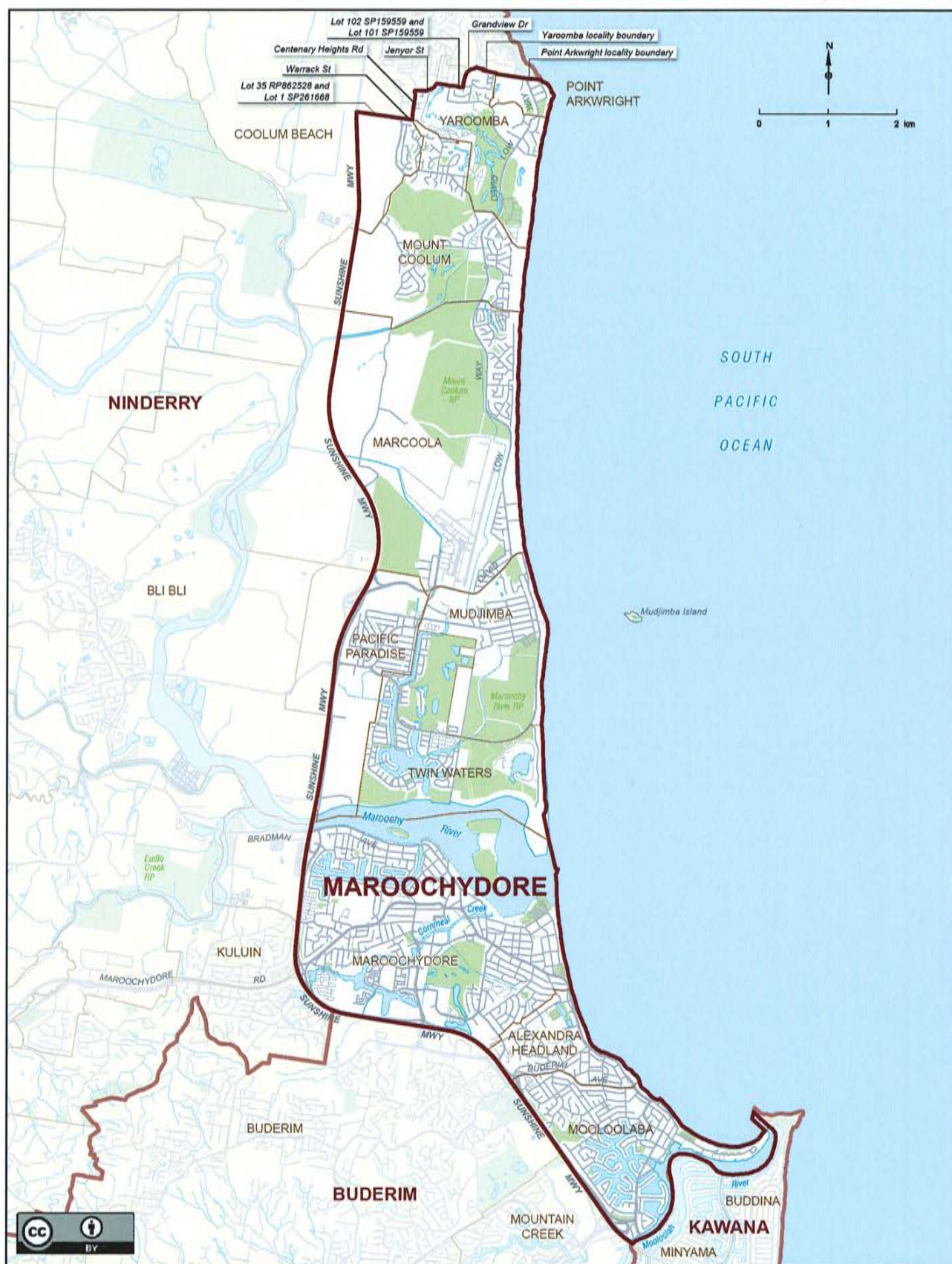
Queensland Electoral Boundaries 2017



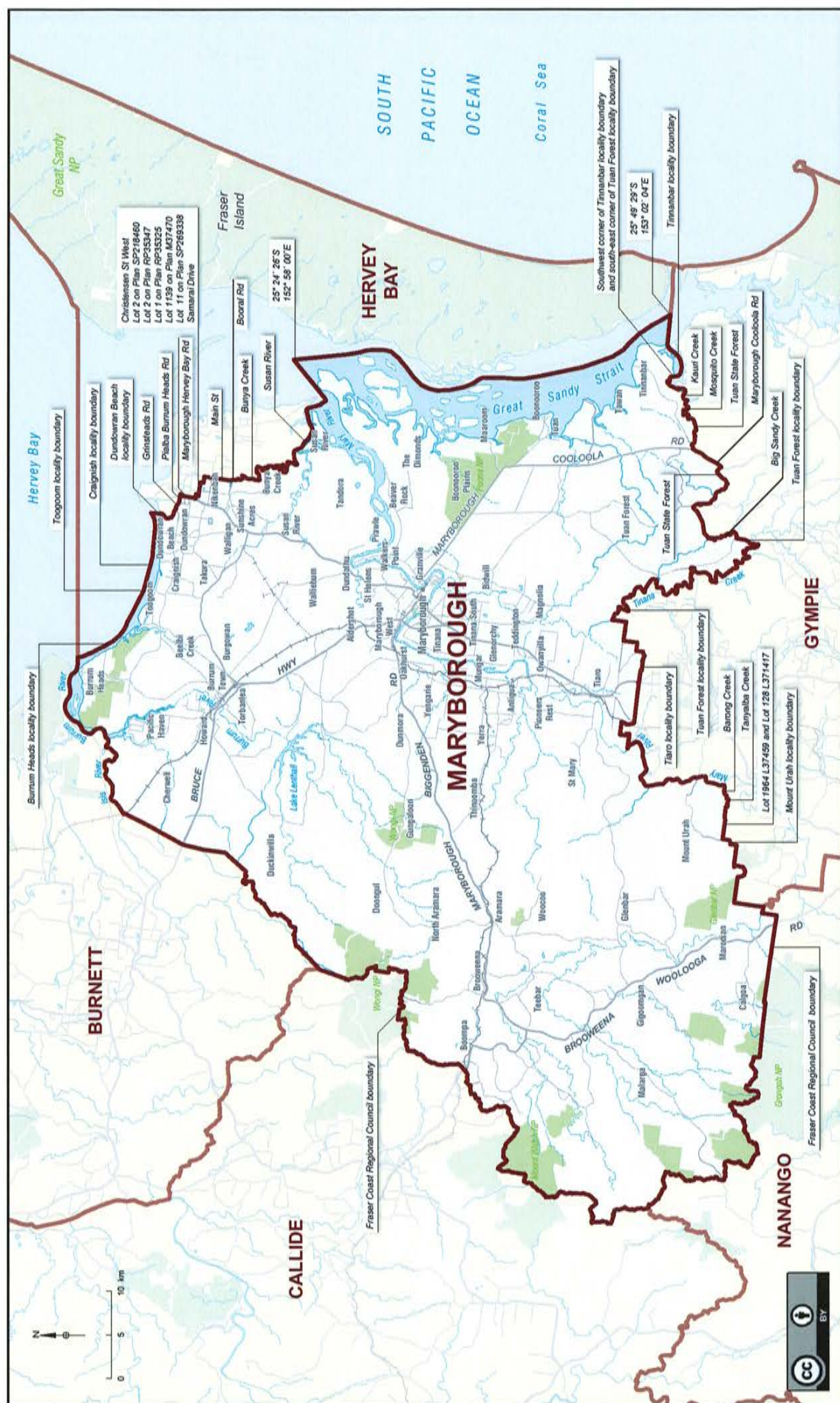
Queensland Electoral Boundaries 2017



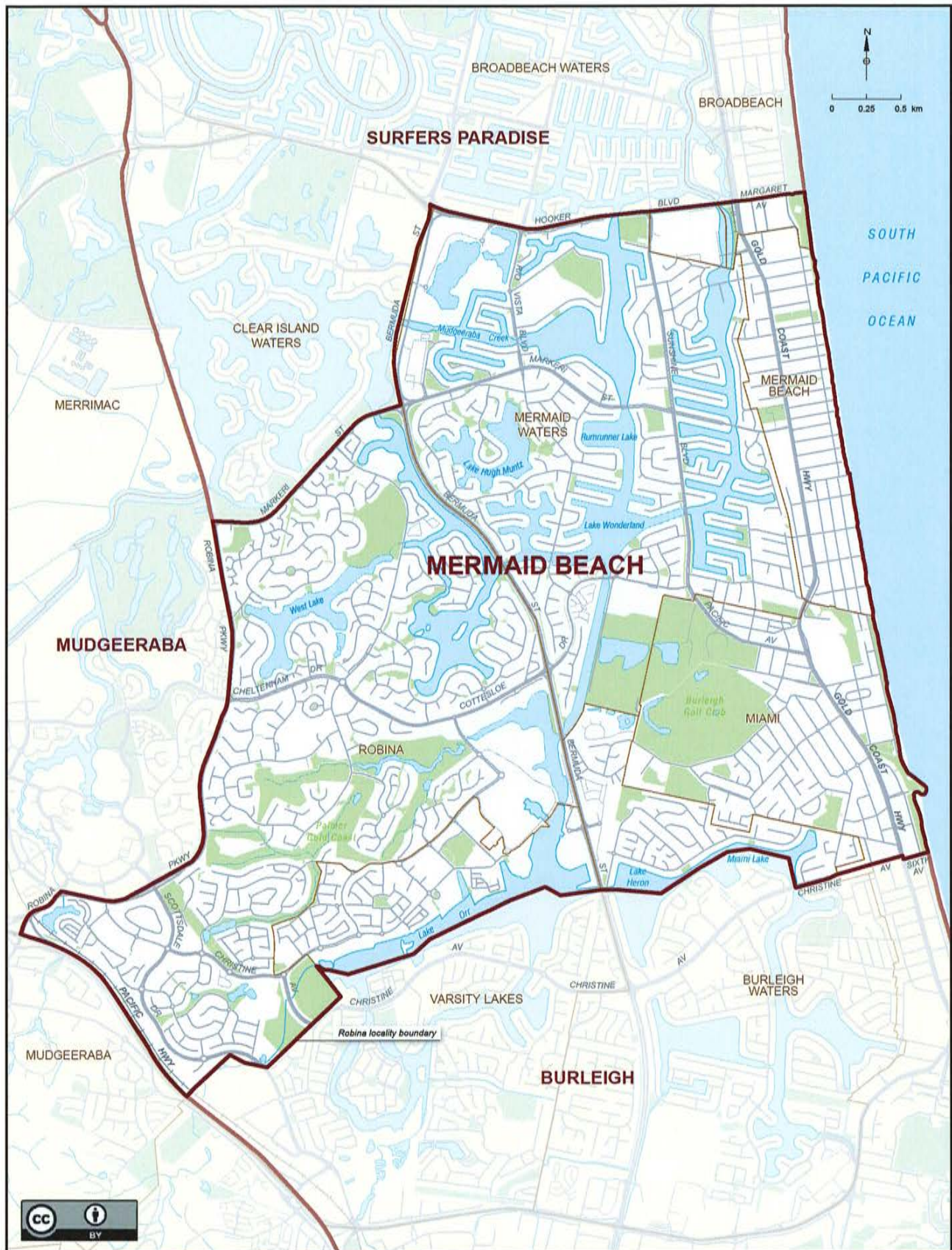
Queensland Electoral Boundaries 2017



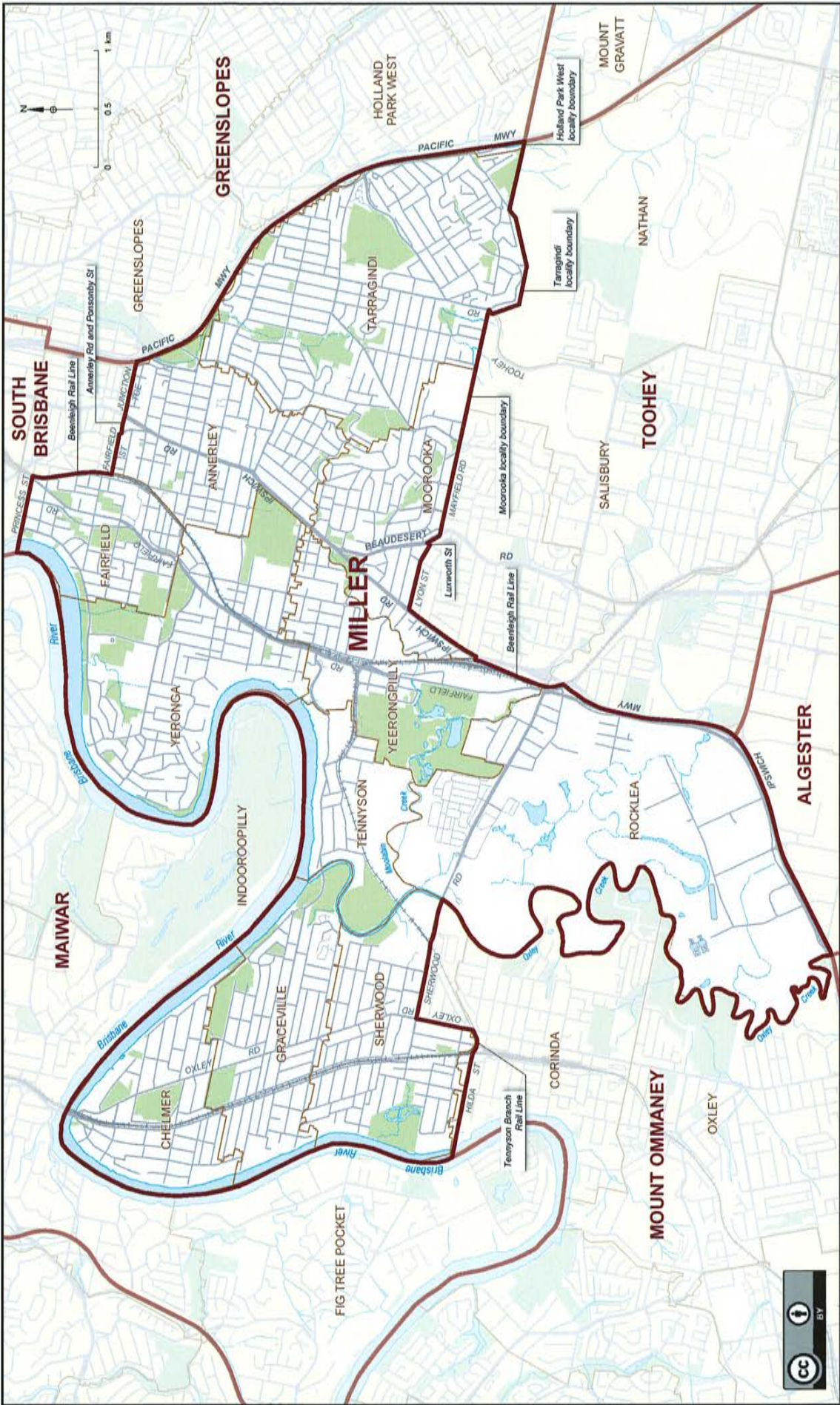
Queensland Electoral Boundaries 2017



Queensland Electoral Boundaries 2017

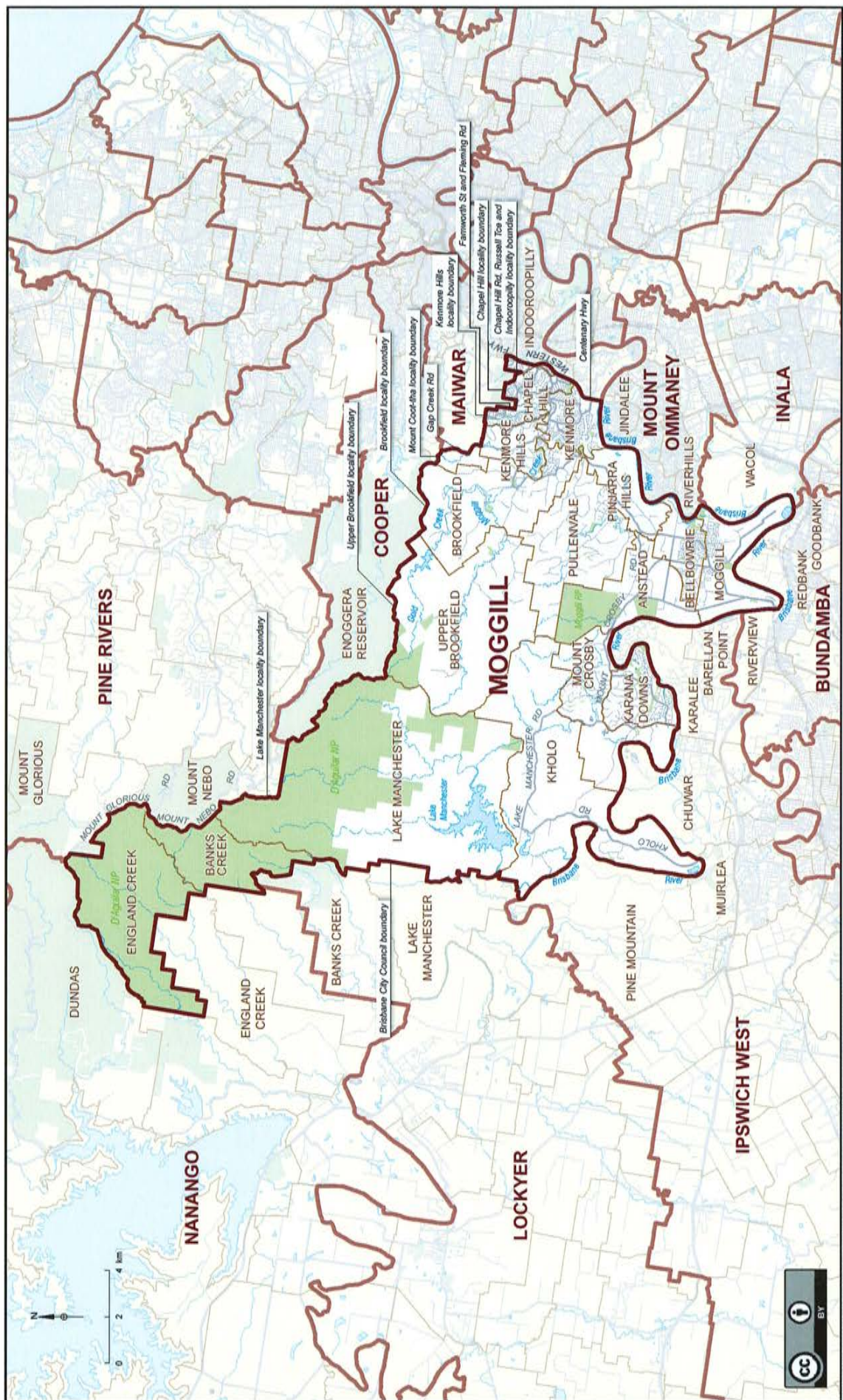


Queensland Electoral Boundaries 2017



The map displays the Mirani Shire, a local government area in Queensland, Australia. It is bordered by several other shires and regional councils: Burdekin to the west, Whitsunday to the north, Keppel to the east, Gladstone to the southeast, Callide to the south, Gregory to the southwest, and Rockhampton to the south. The Mackay Regional Council is also shown to the north. The map includes major roads, water bodies (Coral Sea, South Pacific Ocean), and various localities. Two insets are provided: Inset A shows the northern part of the shire near Finch Hatten and Mirani, and Inset B shows the southern part near Rockhampton and the Rockhampton Regional Council boundary. A scale bar indicates distances up to 50 km.

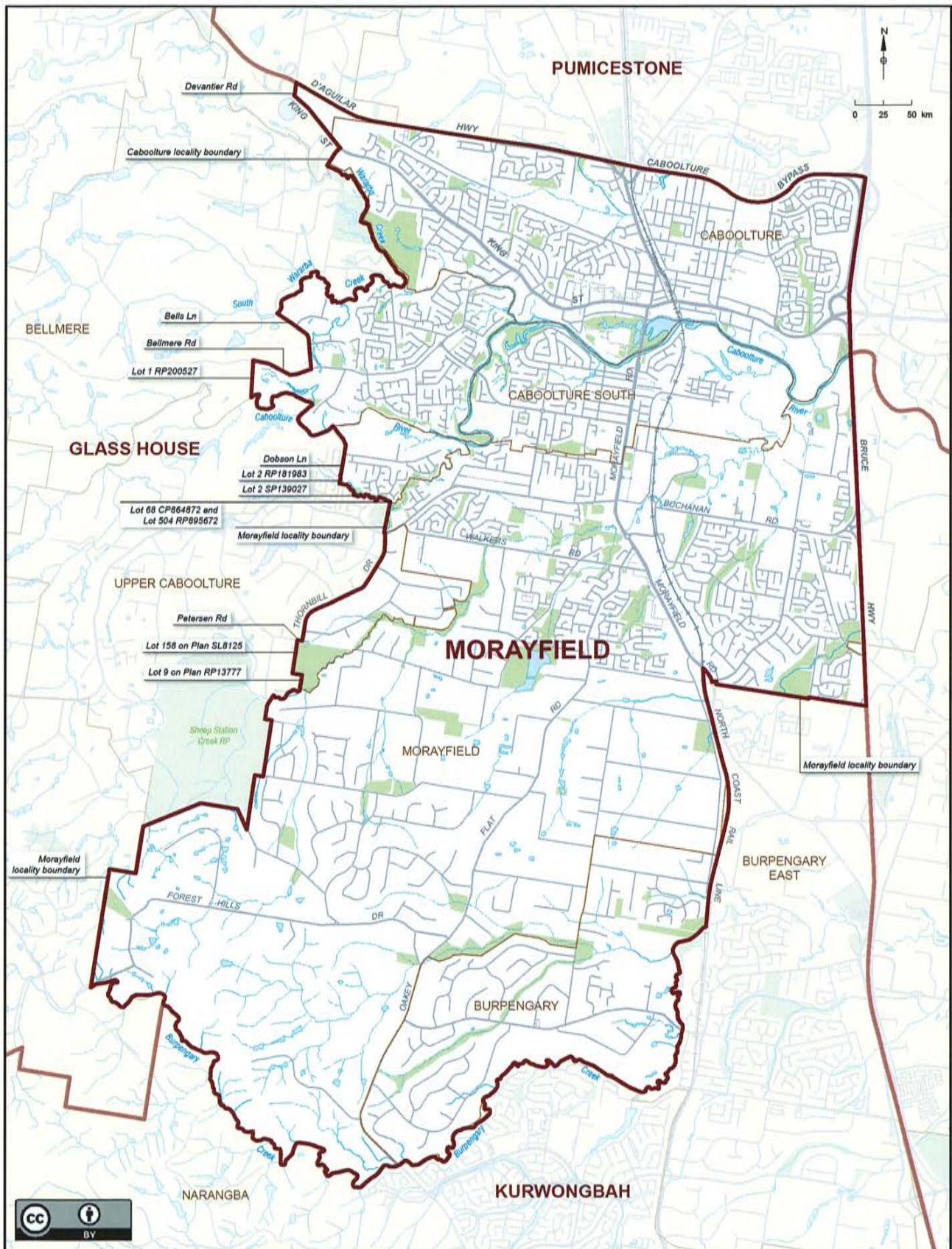
Queensland Electoral Boundaries 2017



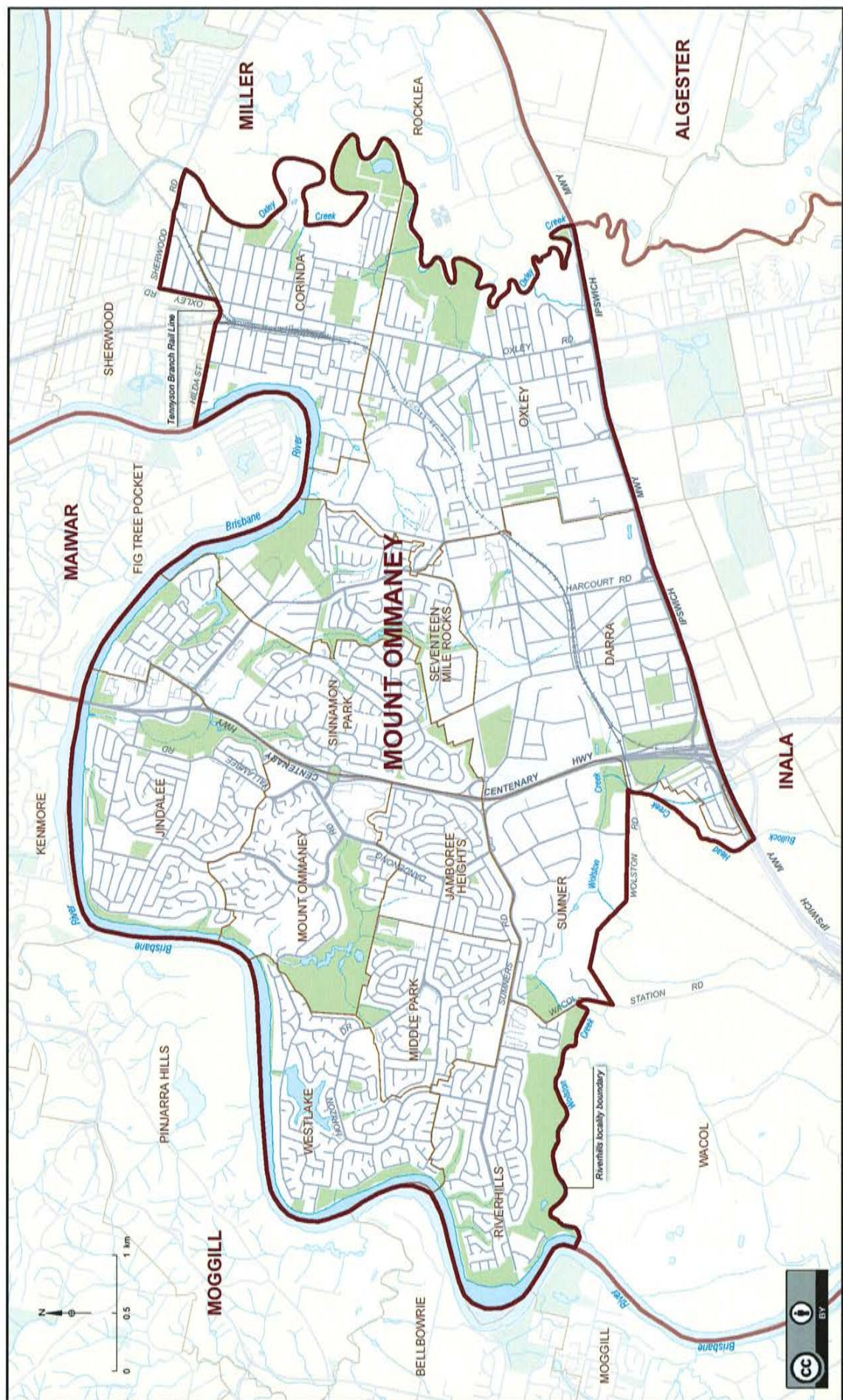
Map drawn by Spatial Vision

© Electoral Commission Queensland 2017. © The State of Queensland (Department of Natural Resources and Mines) 2015.

Queensland Electoral Boundaries 2017



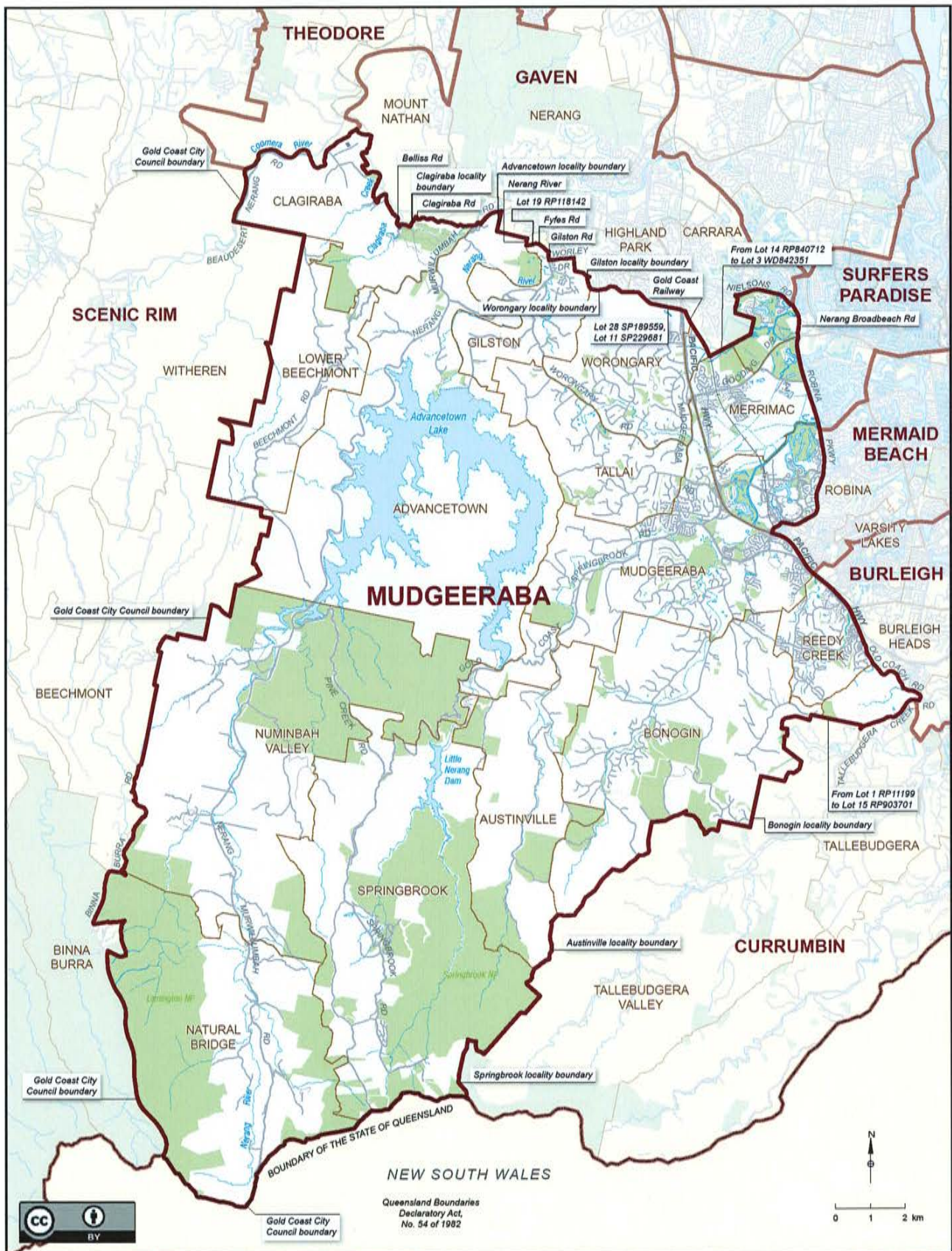
Queensland Electoral Boundaries 2017



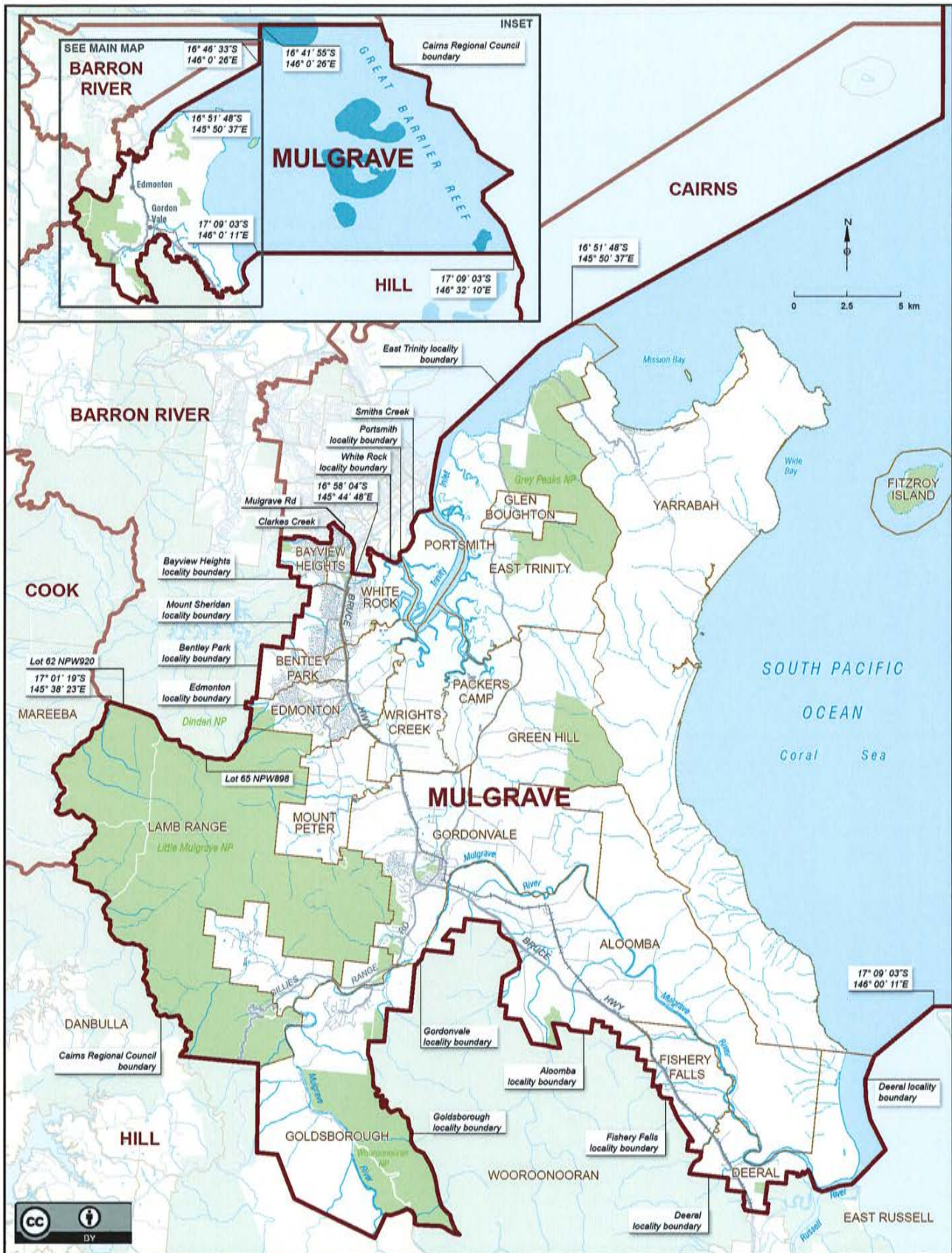
Map drawn by Spanish Voice

© Electoral Commission Queensland 2017. © The State of Queensland (Department of Natural Resources and Mines) 2015.

Queensland Electoral Boundaries 2017



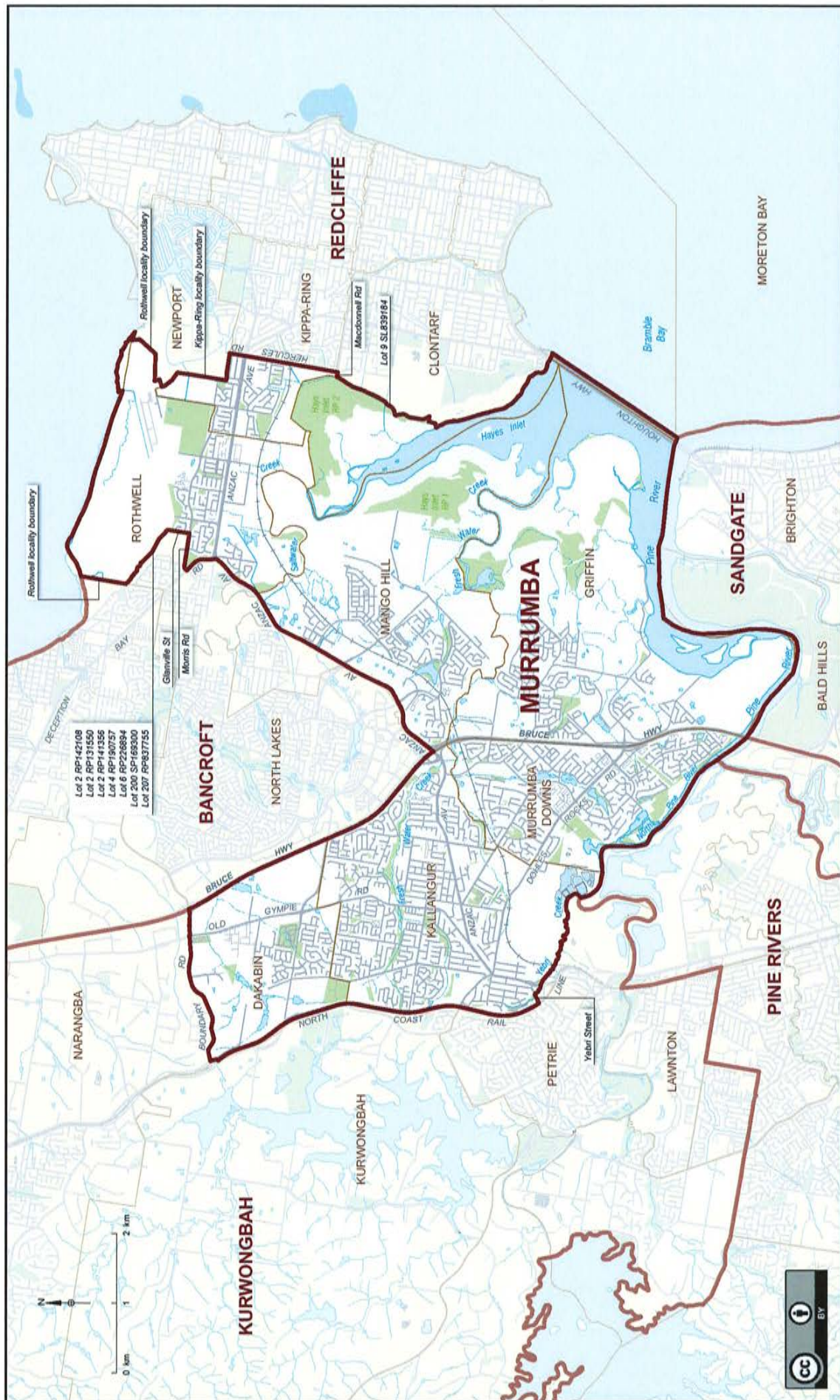
Queensland Electoral Boundaries 2017



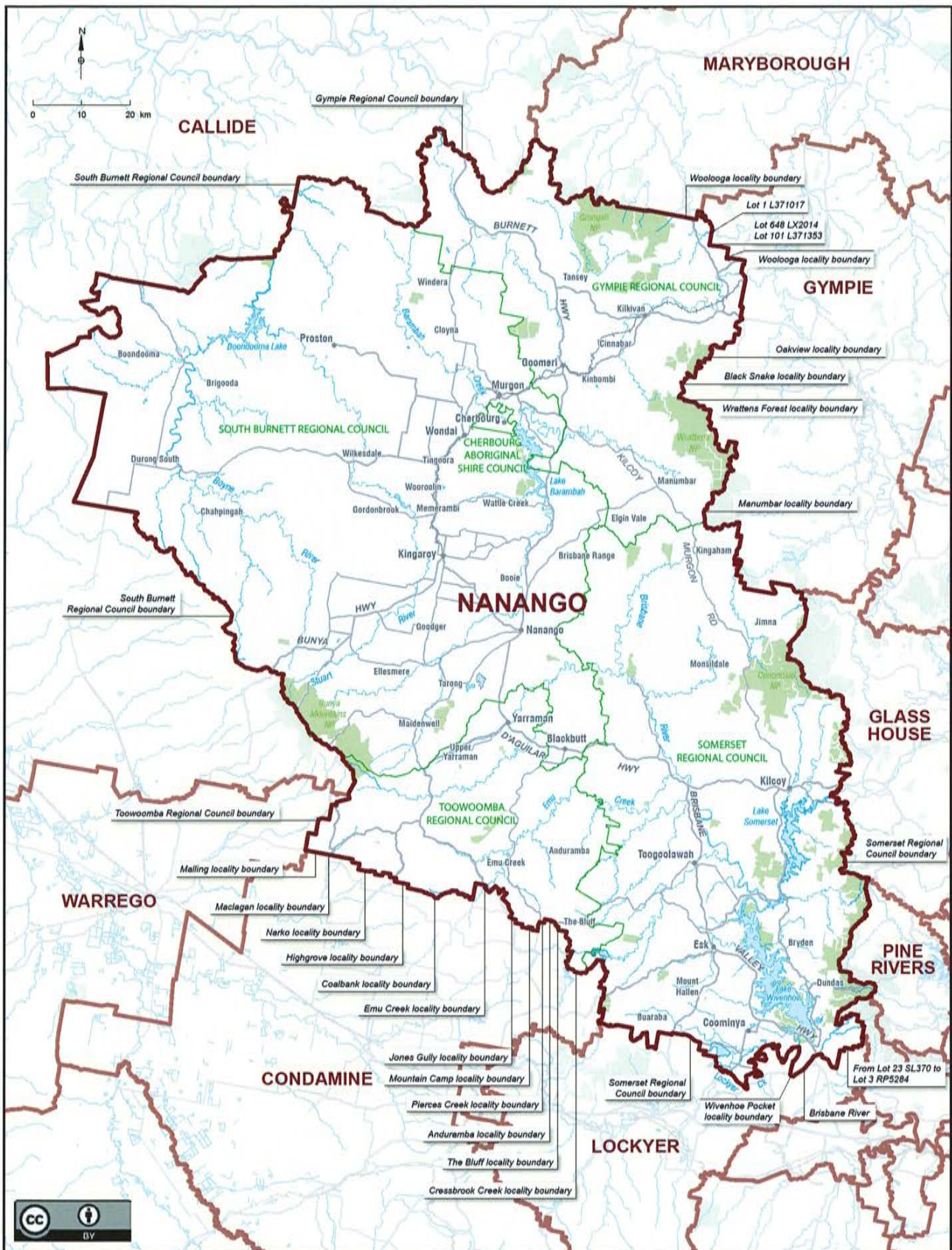
Queensland Electoral Boundaries 2017



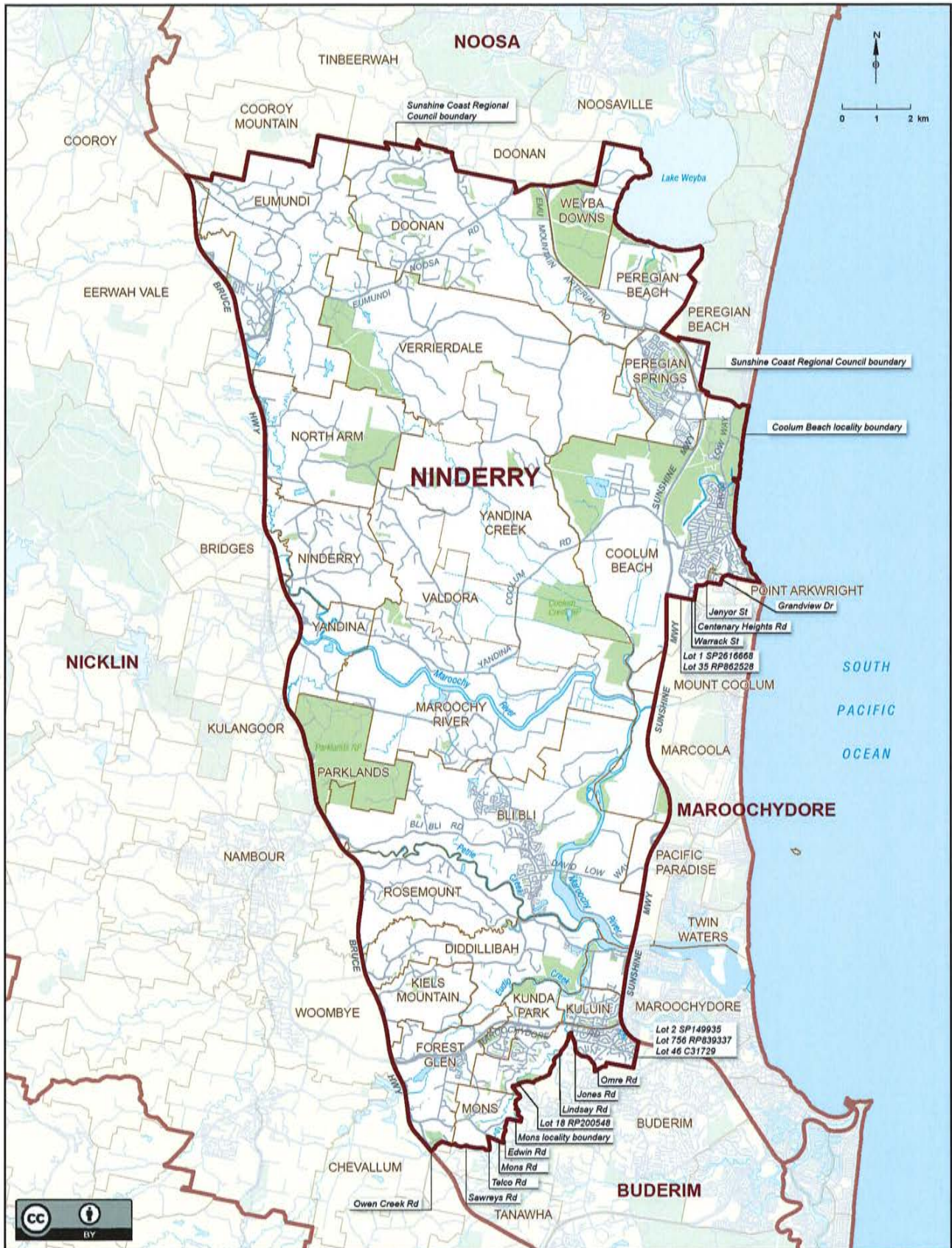
Queensland Electoral Boundaries 2017



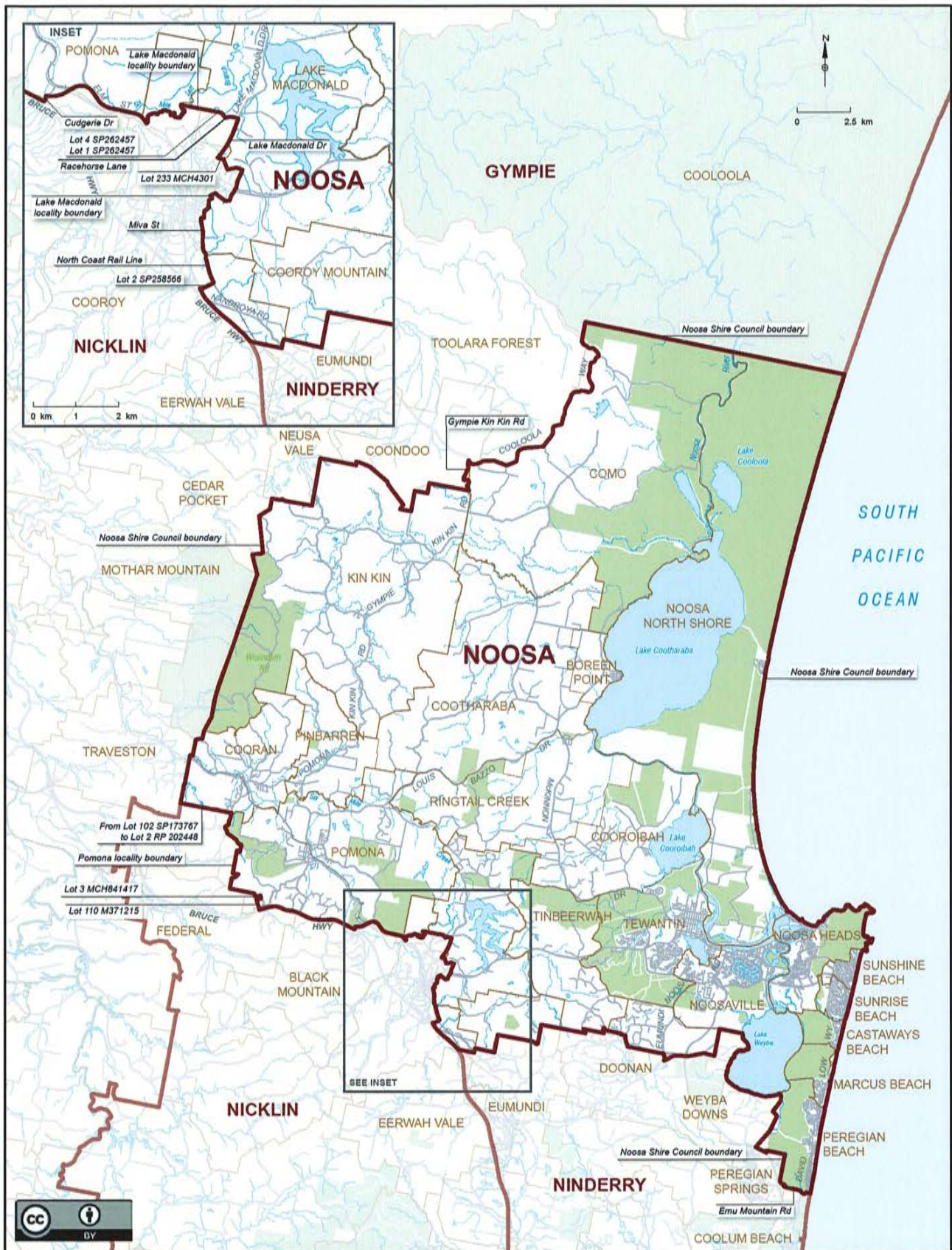
Queensland Electoral Boundaries 2017



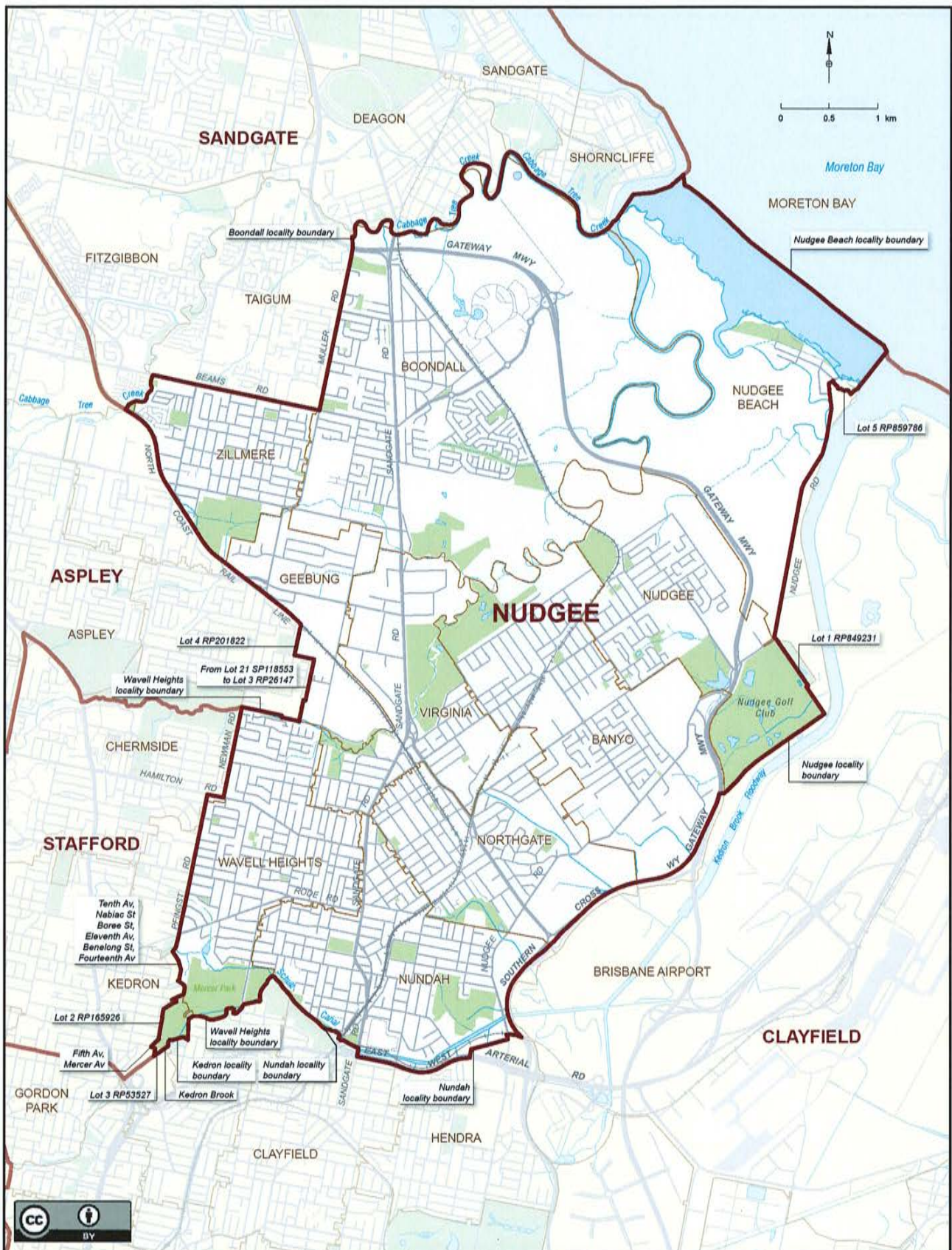
Queensland Electoral Boundaries 2017



Queensland Electoral Boundaries 2017



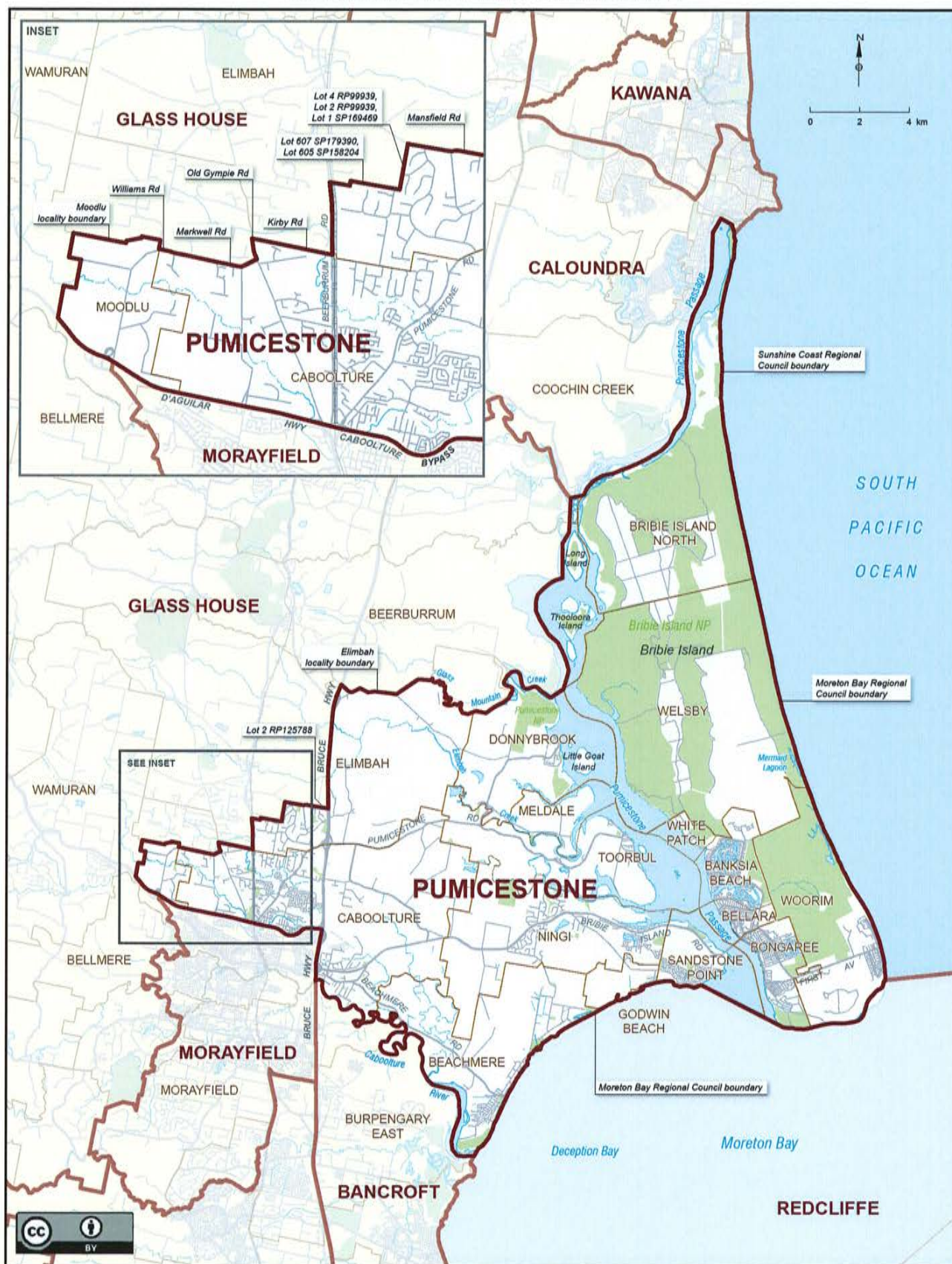
Queensland Electoral Boundaries 2017



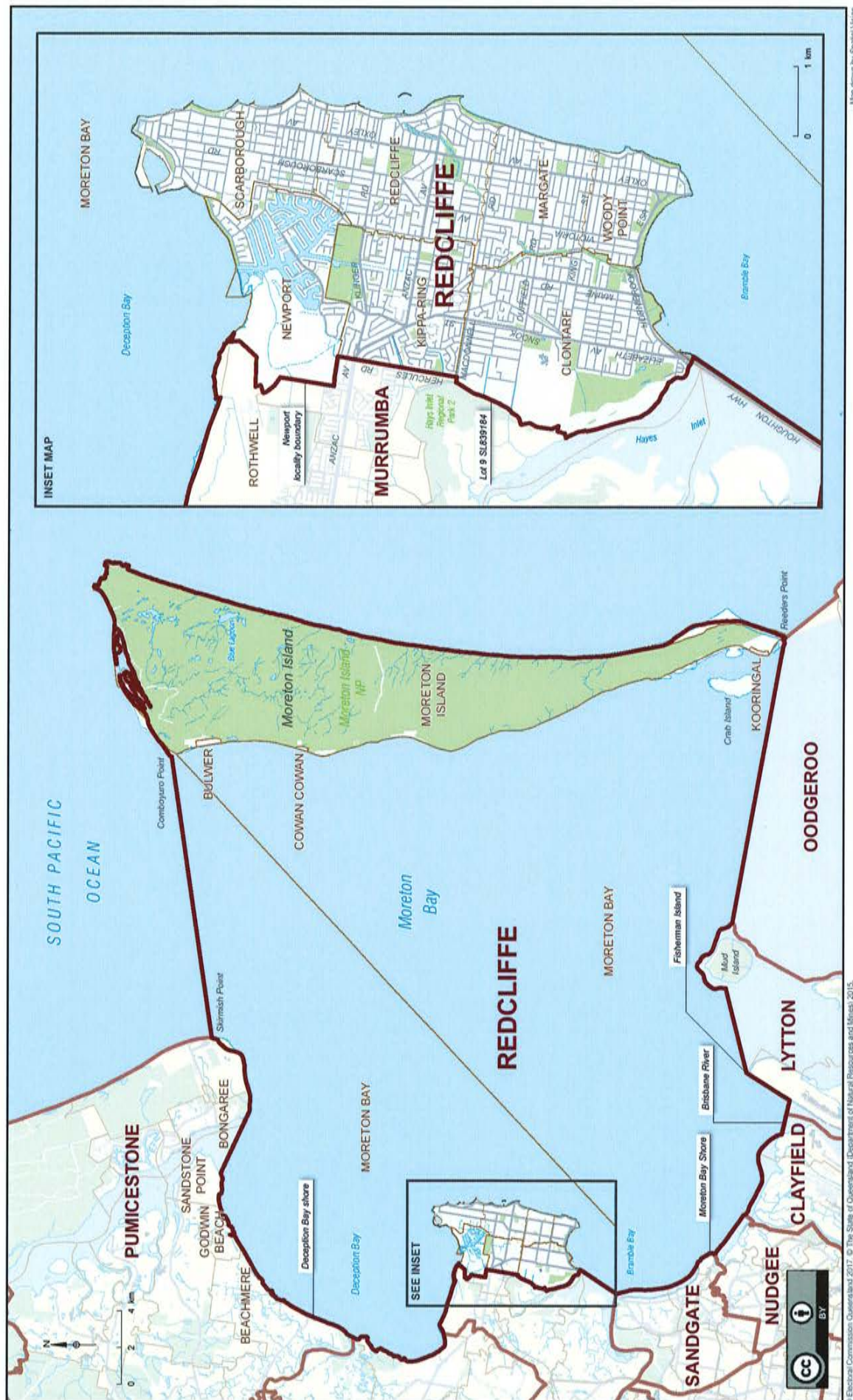
Queensland Electoral Boundaries 2017



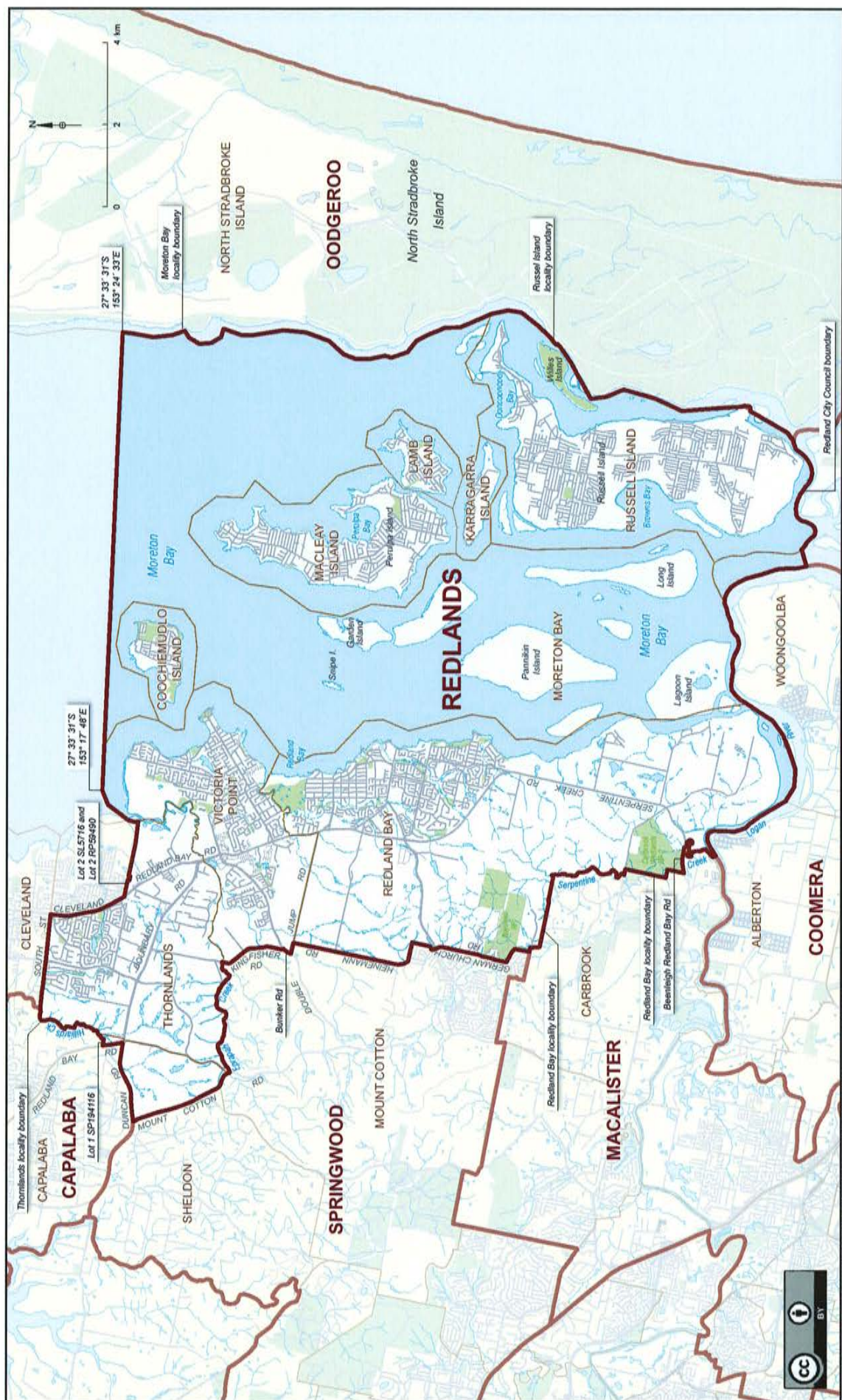
Queensland Electoral Boundaries 2017



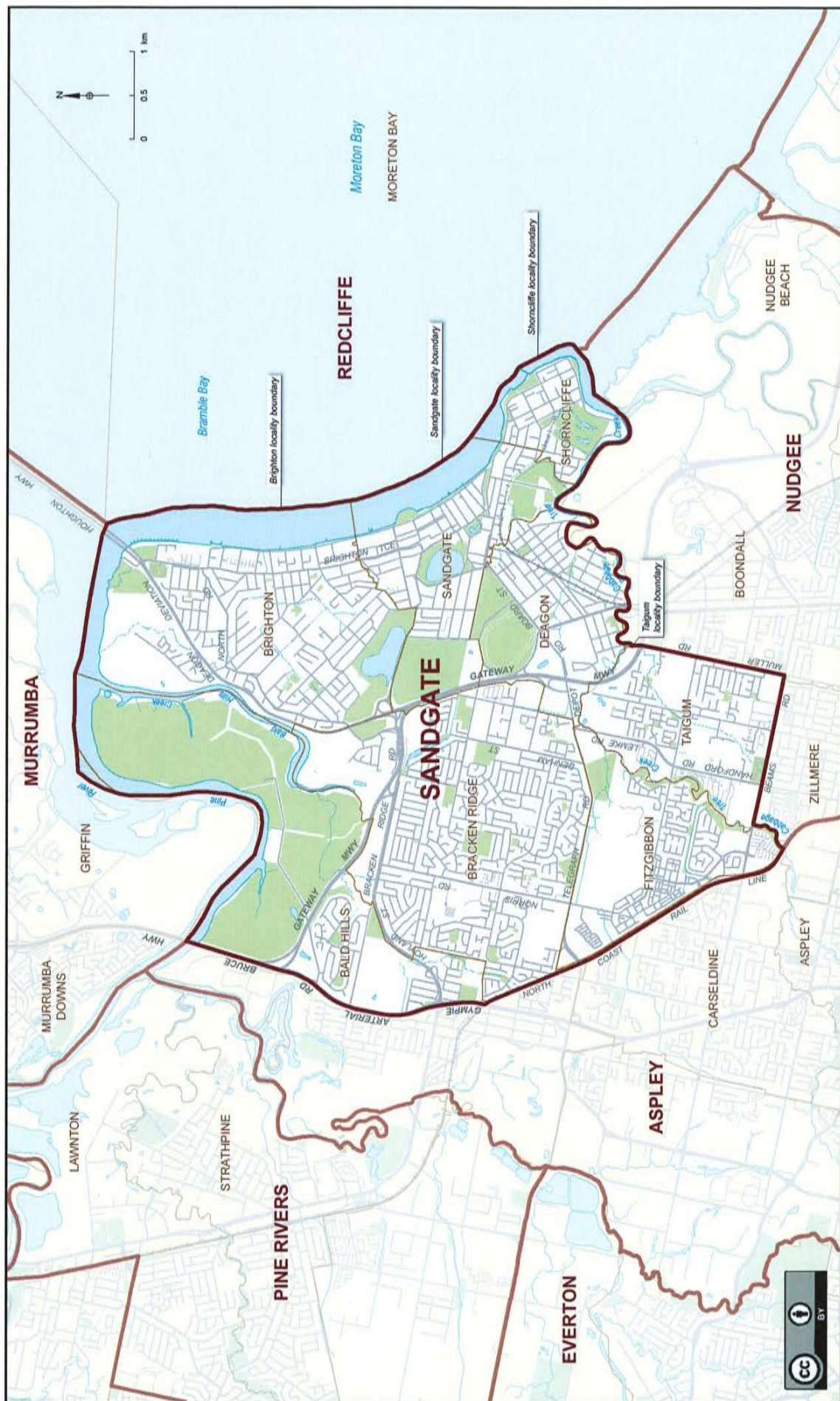
Queensland Electoral Boundaries 2017



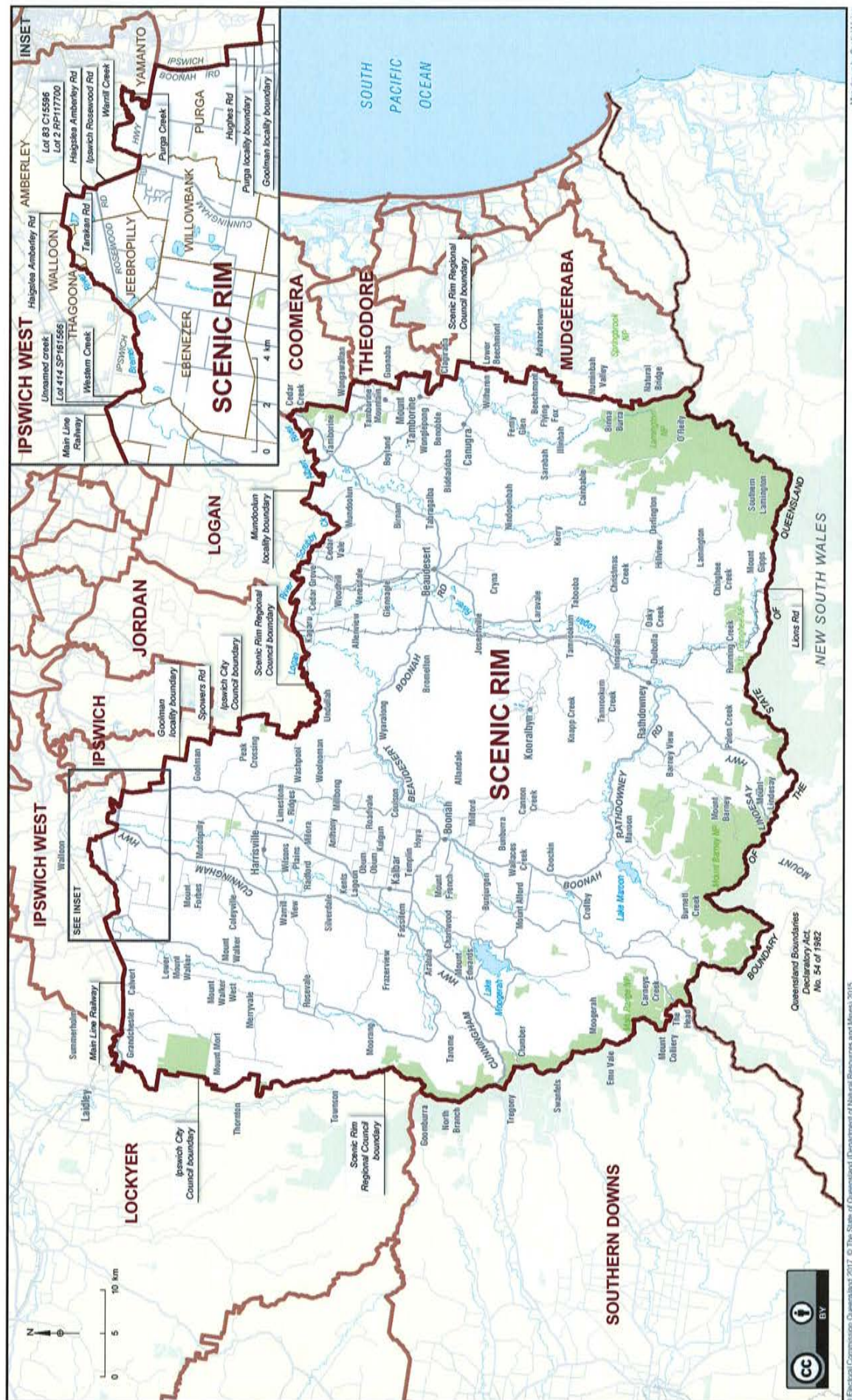
Queensland Electoral Boundaries 2017



Queensland Electoral Boundaries 2017



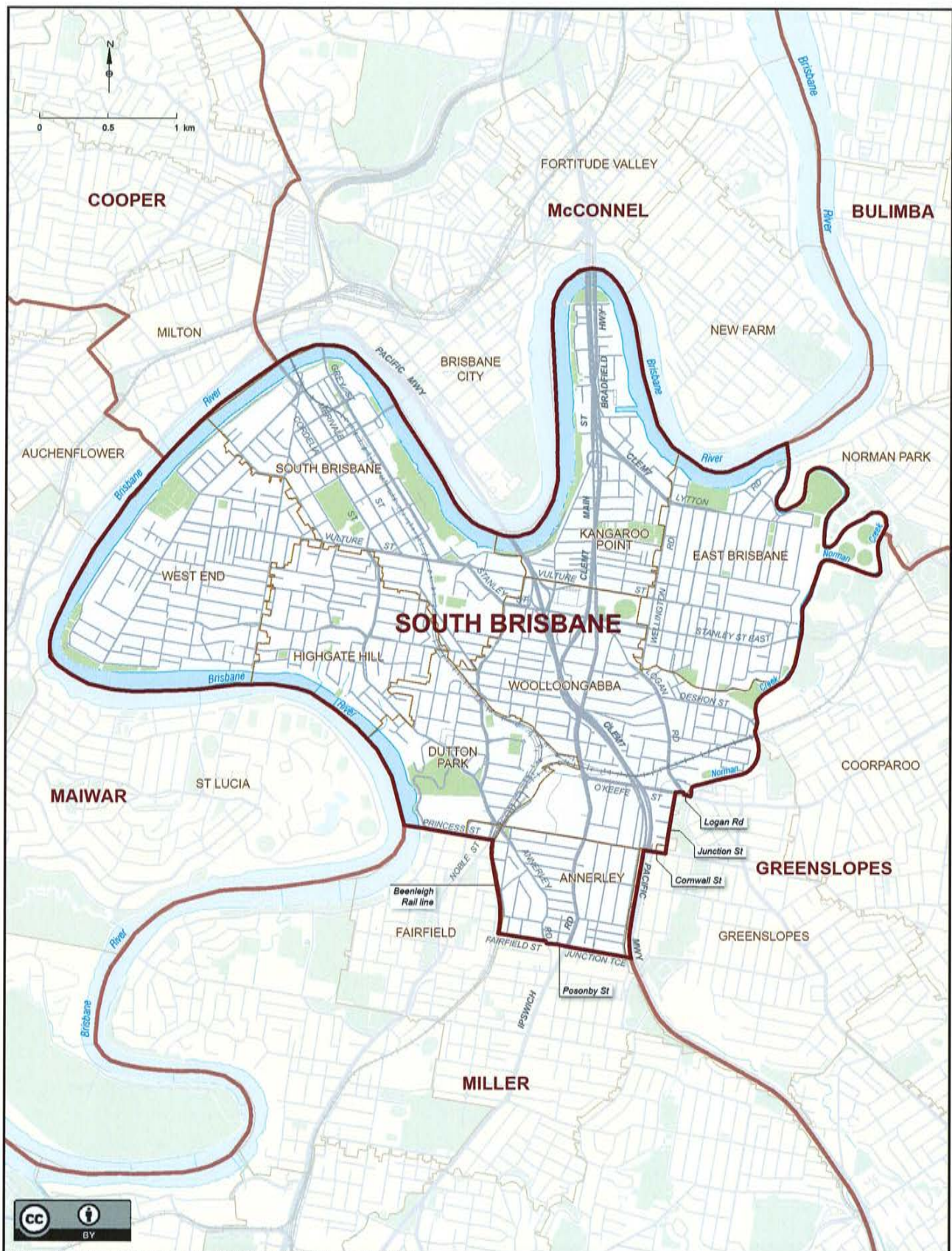
Queensland Electoral Boundaries 2017



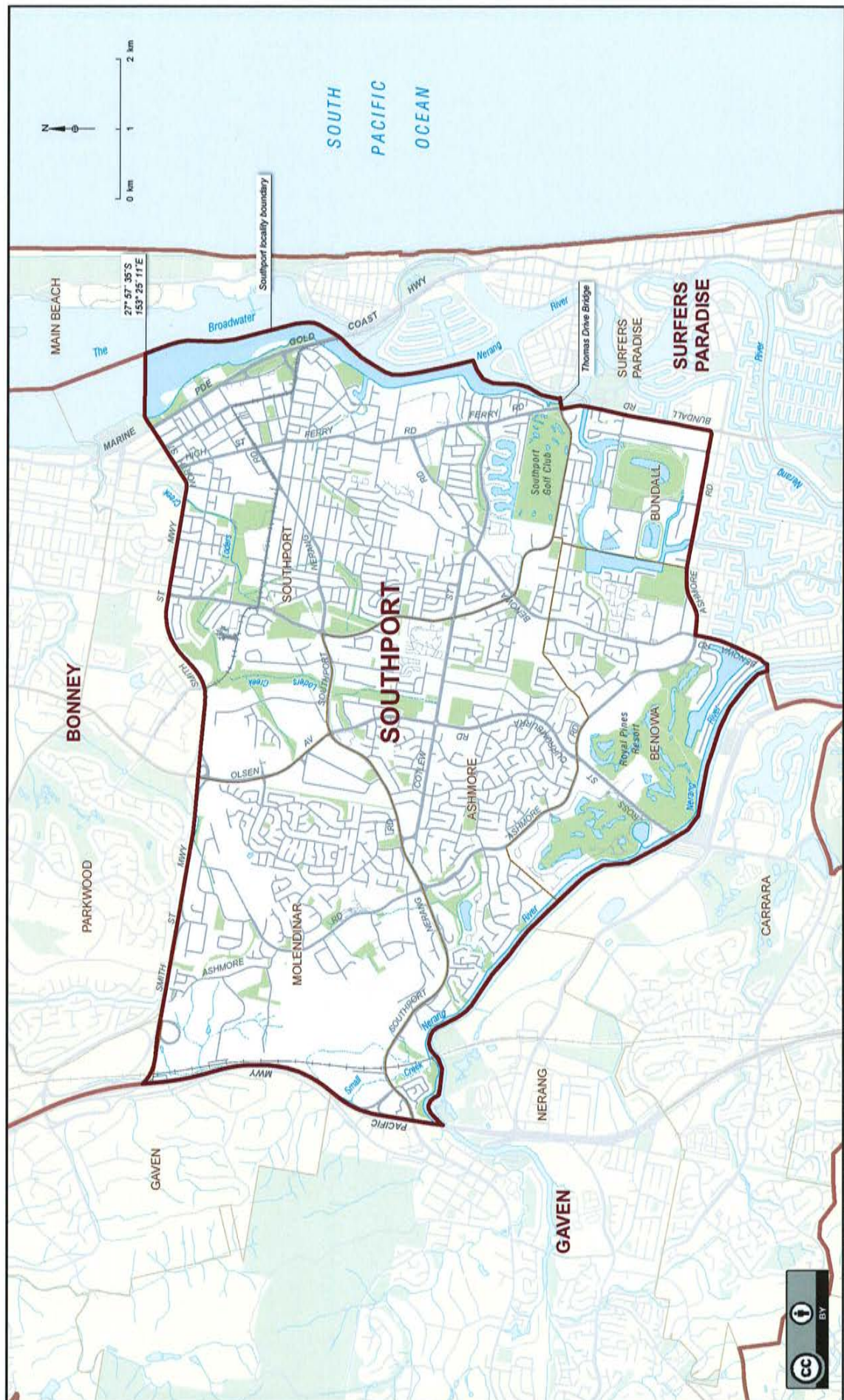
Map drawn by Spatial Vision

© Electoral Commission Queensland 2017. © The State of Queensland (Department of Natural Resources and Mines), 2015.

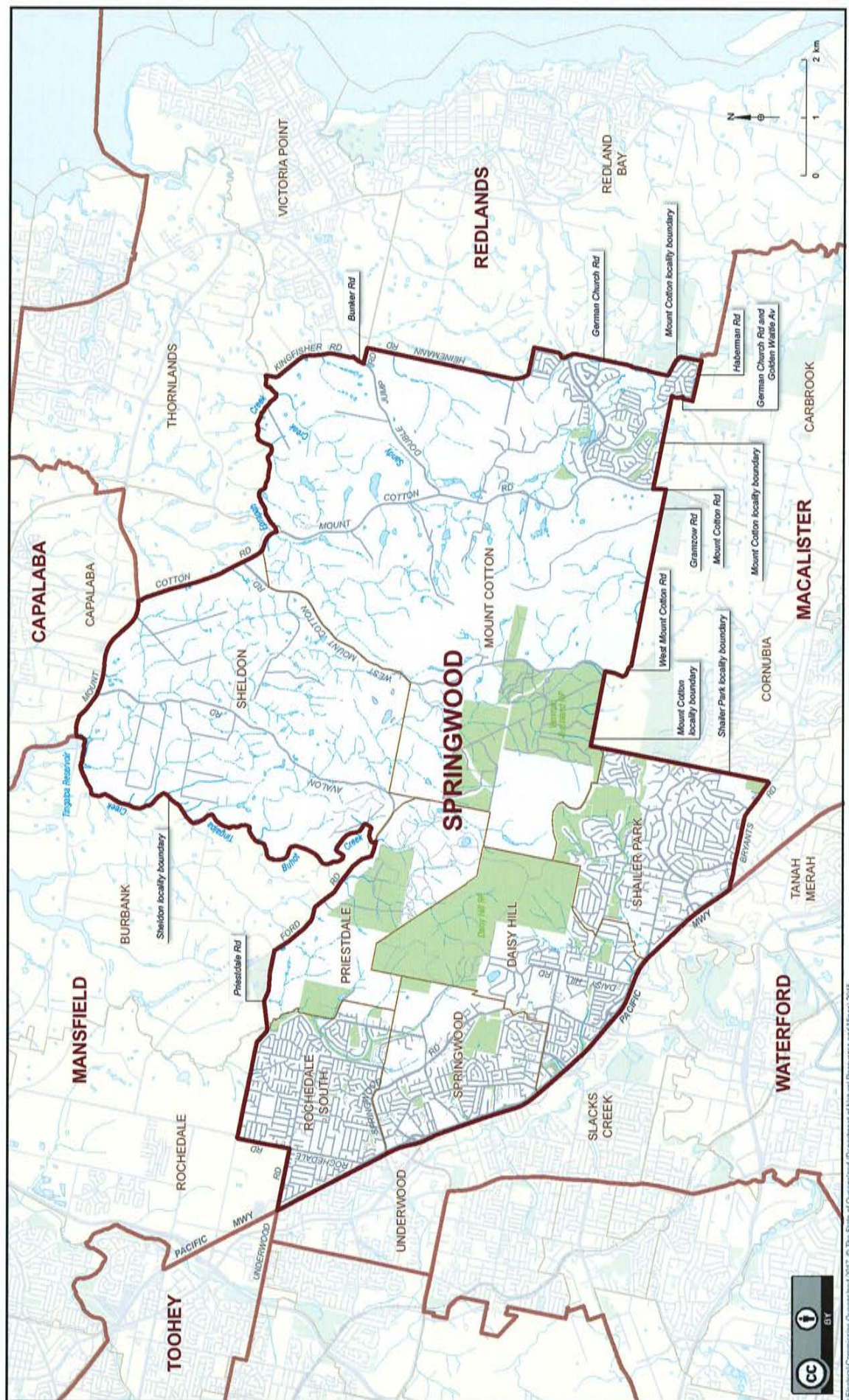
Queensland Electoral Boundaries 2017



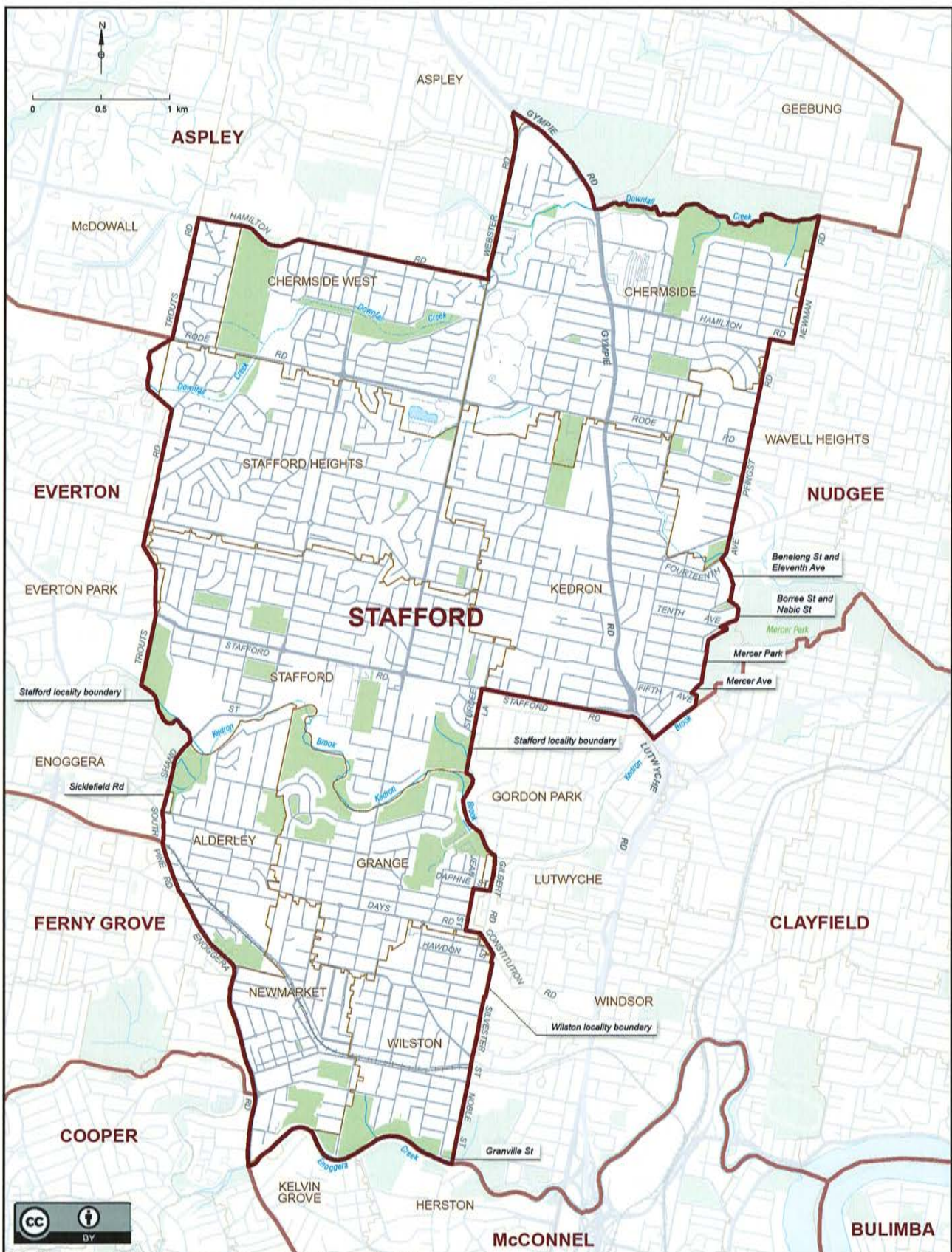
Queensland Electoral Boundaries 2017



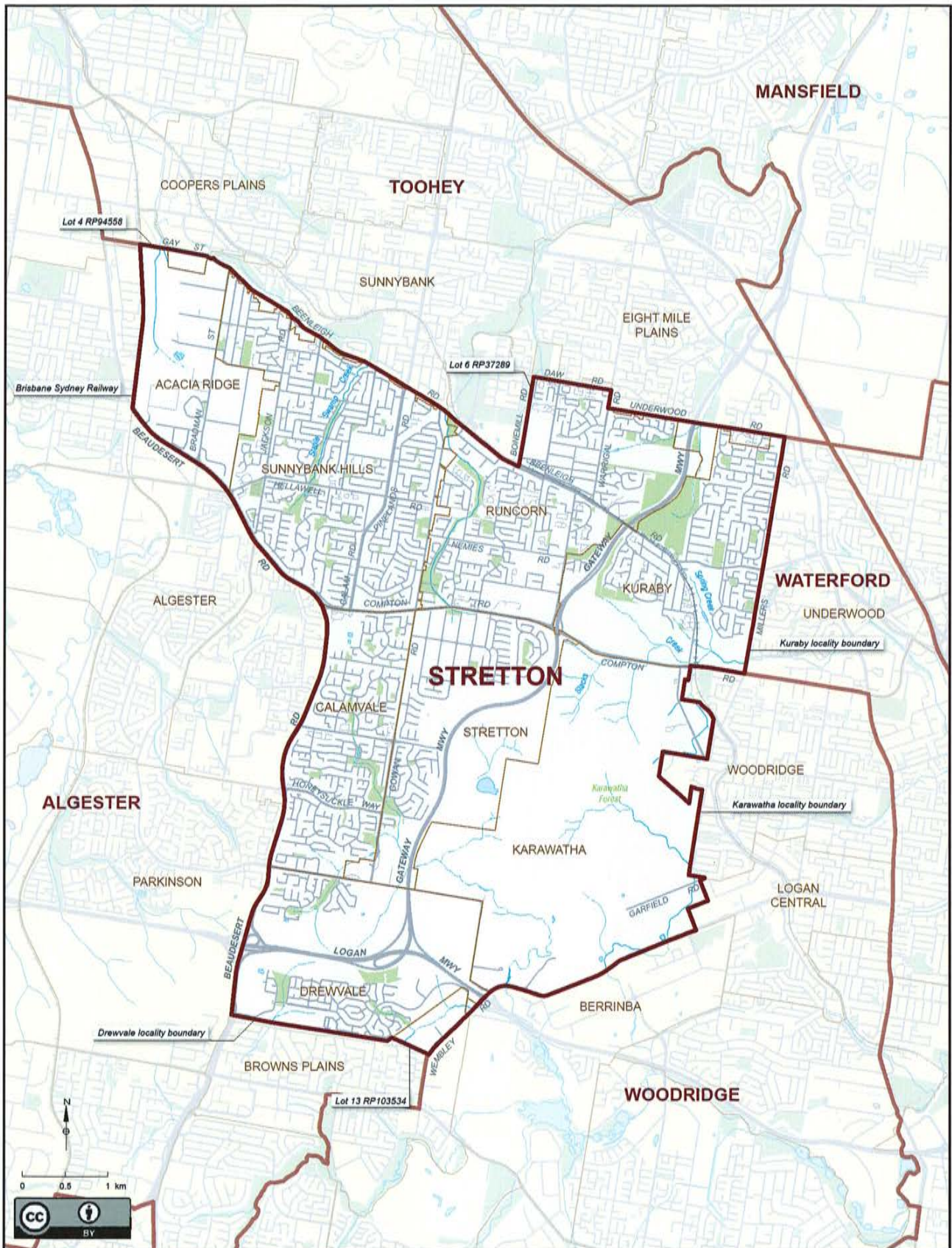
Queensland Electoral Boundaries 2017



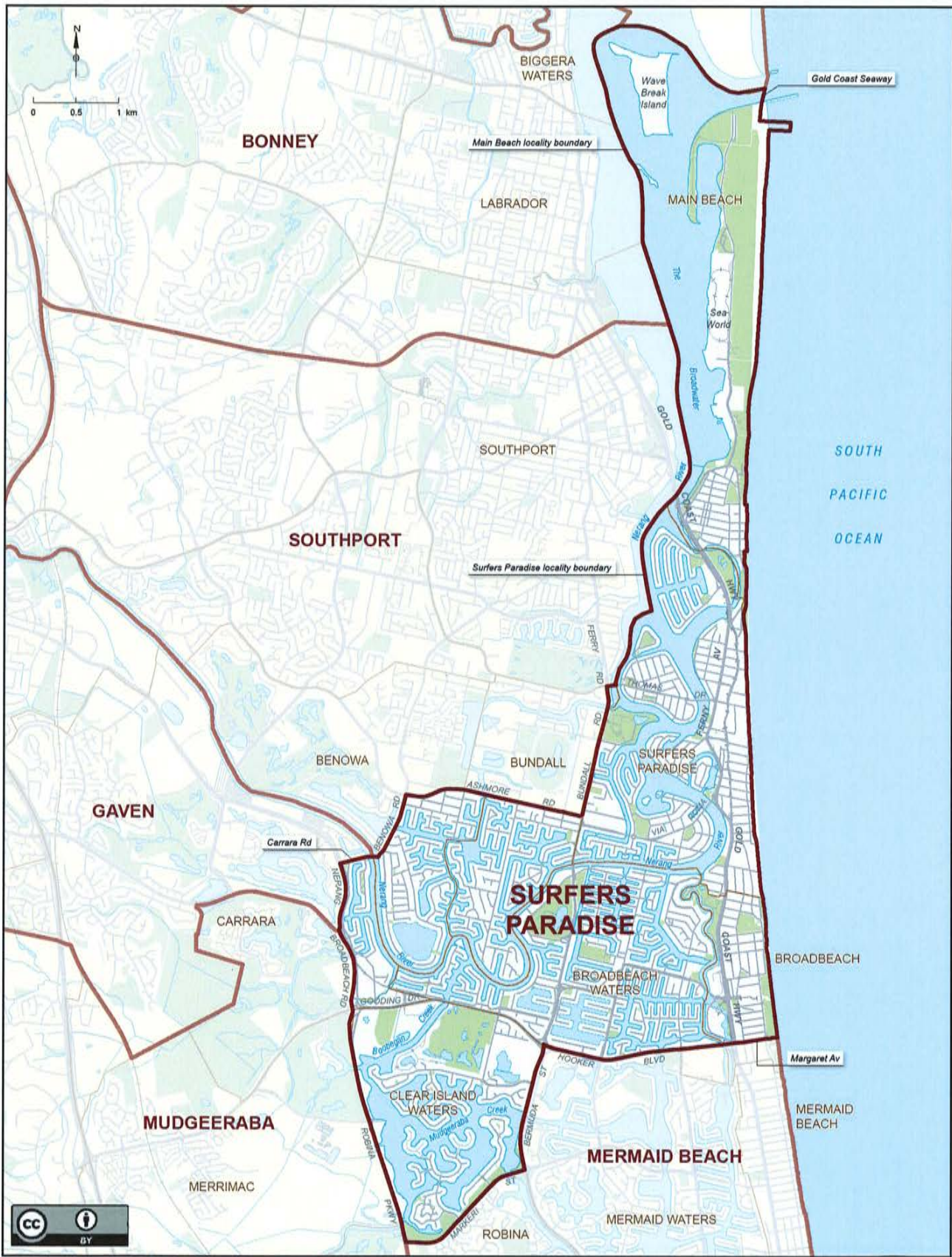
Queensland Electoral Boundaries 2017



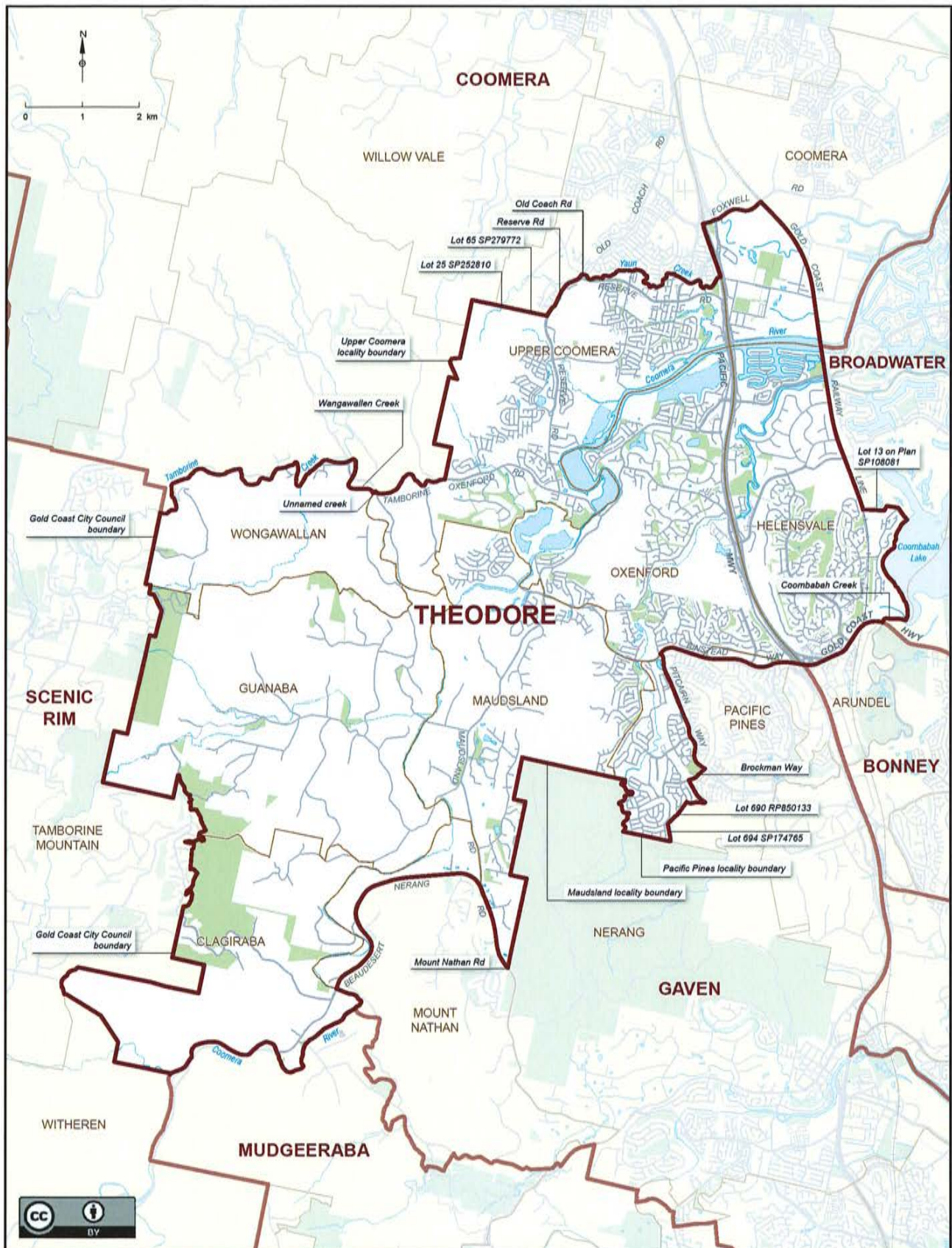
Queensland Electoral Boundaries 2017



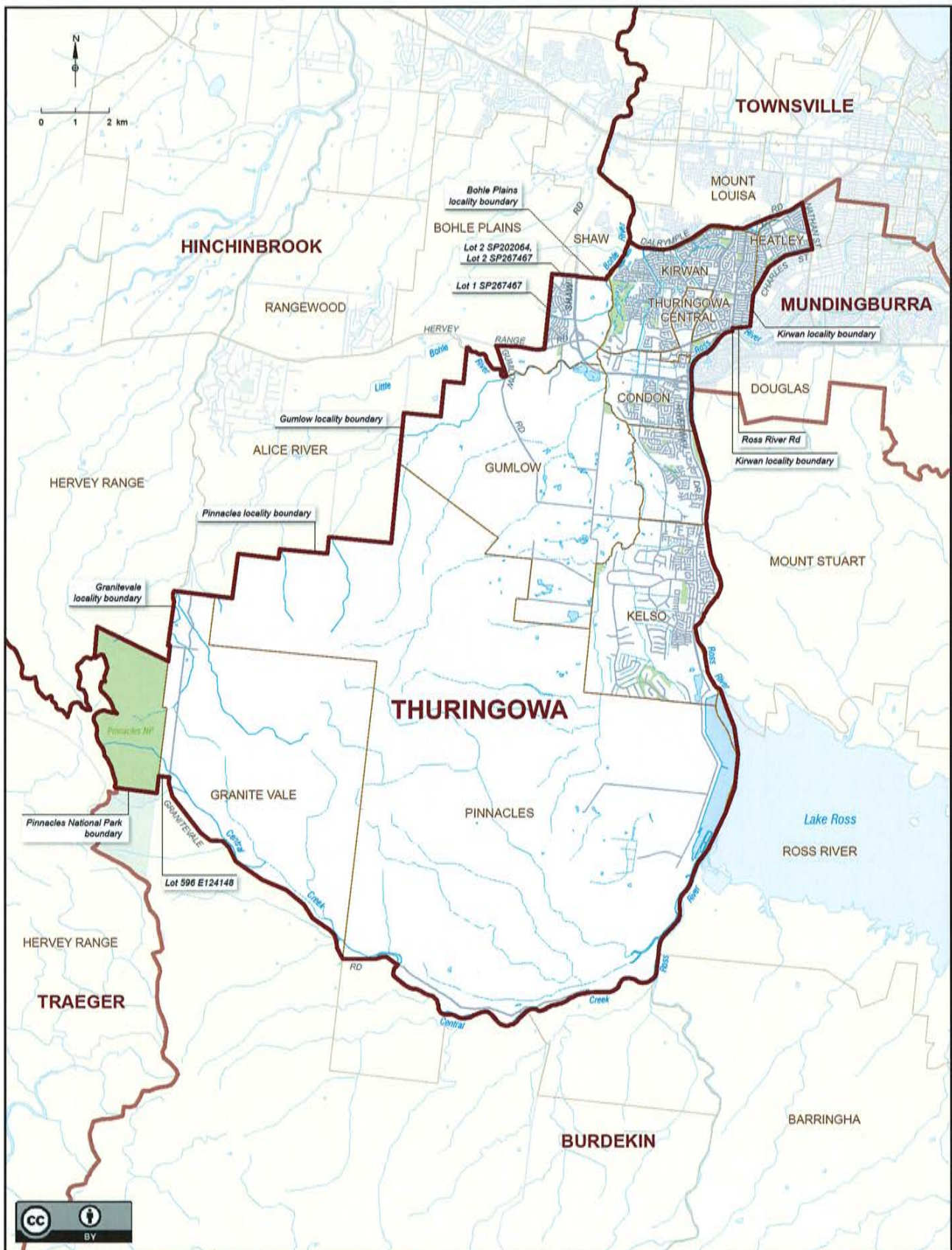
Queensland Electoral Boundaries 2017



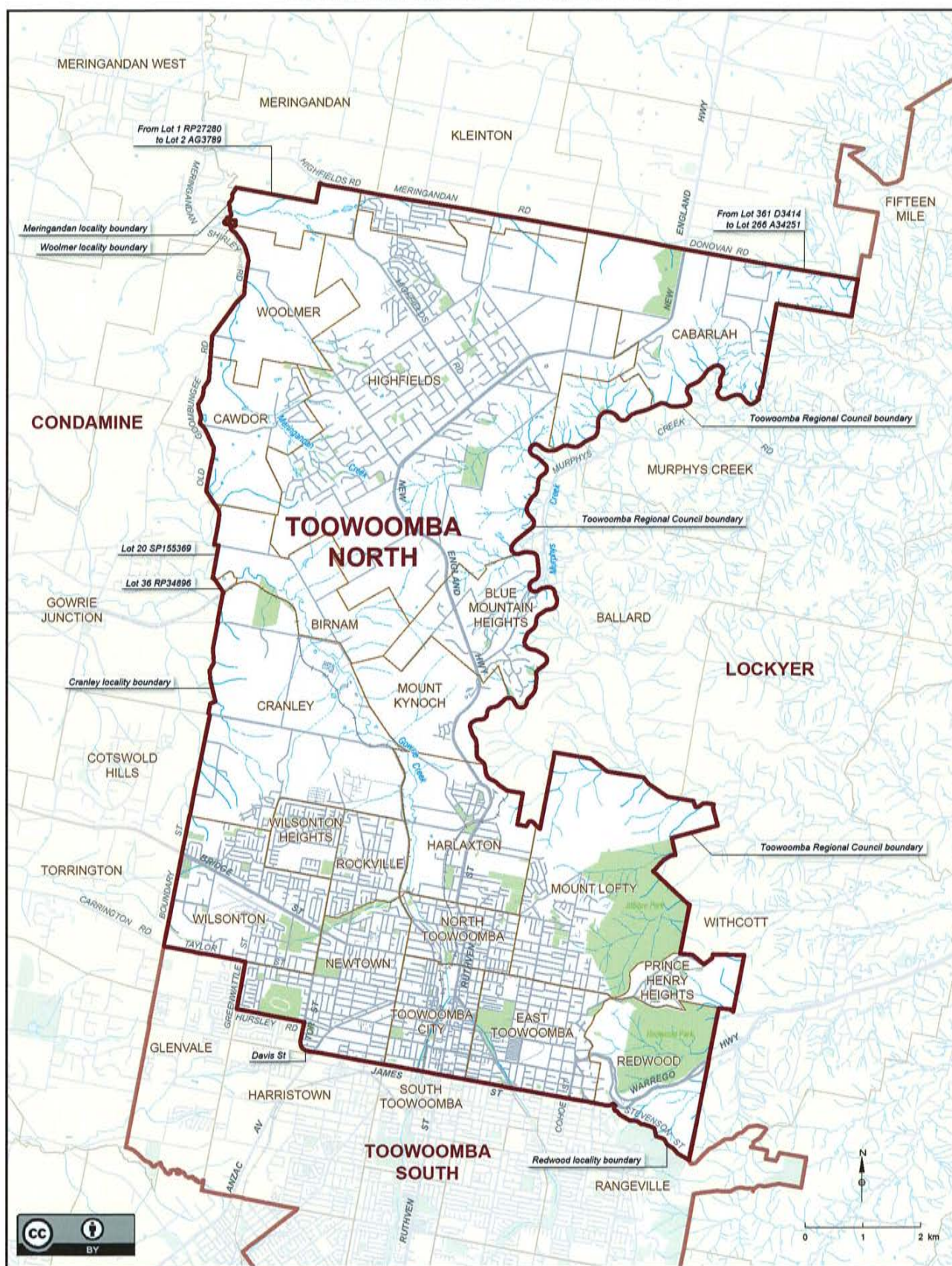
Queensland Electoral Boundaries 2017



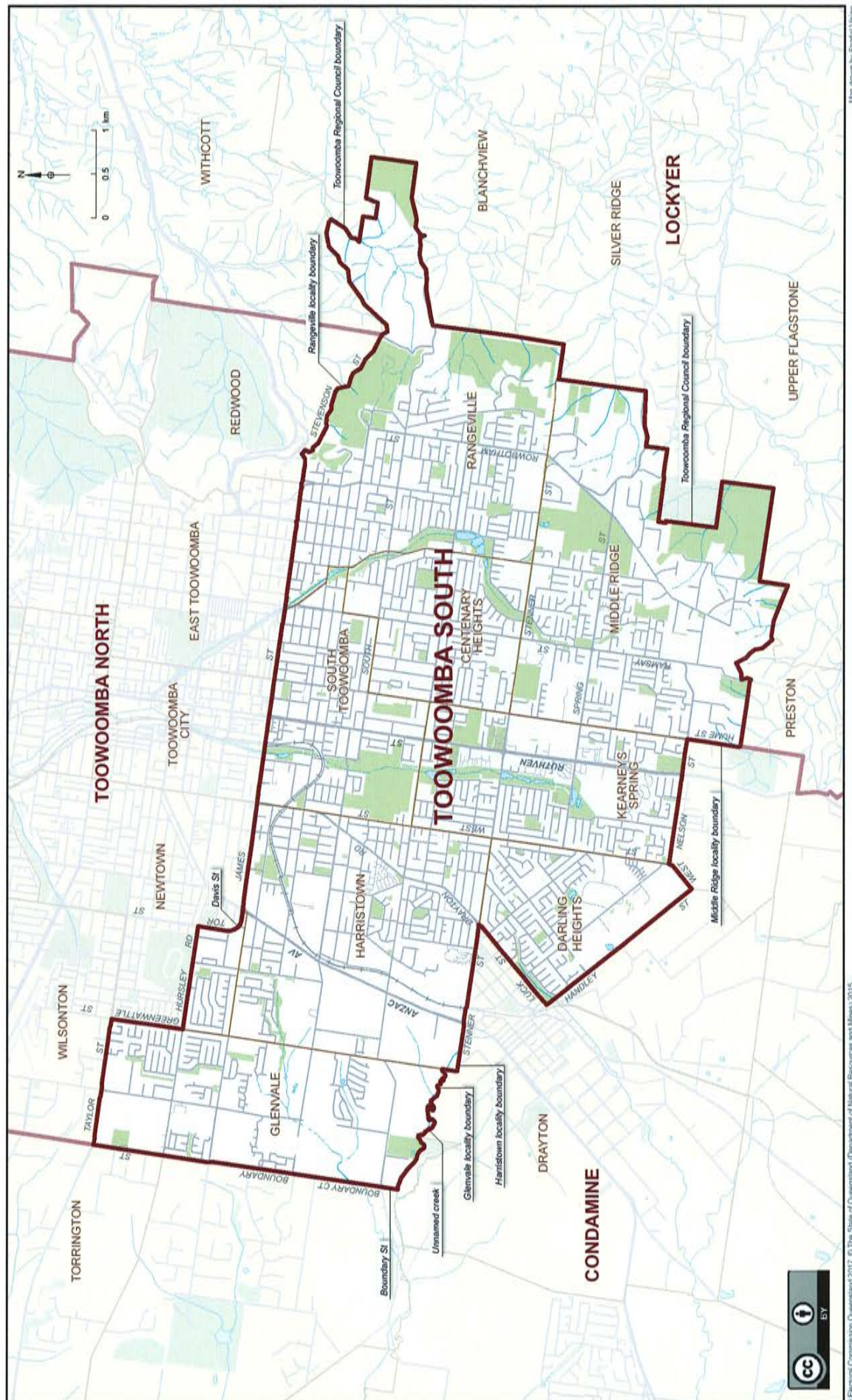
Queensland Electoral Boundaries 2017



Queensland Electoral Boundaries 2017

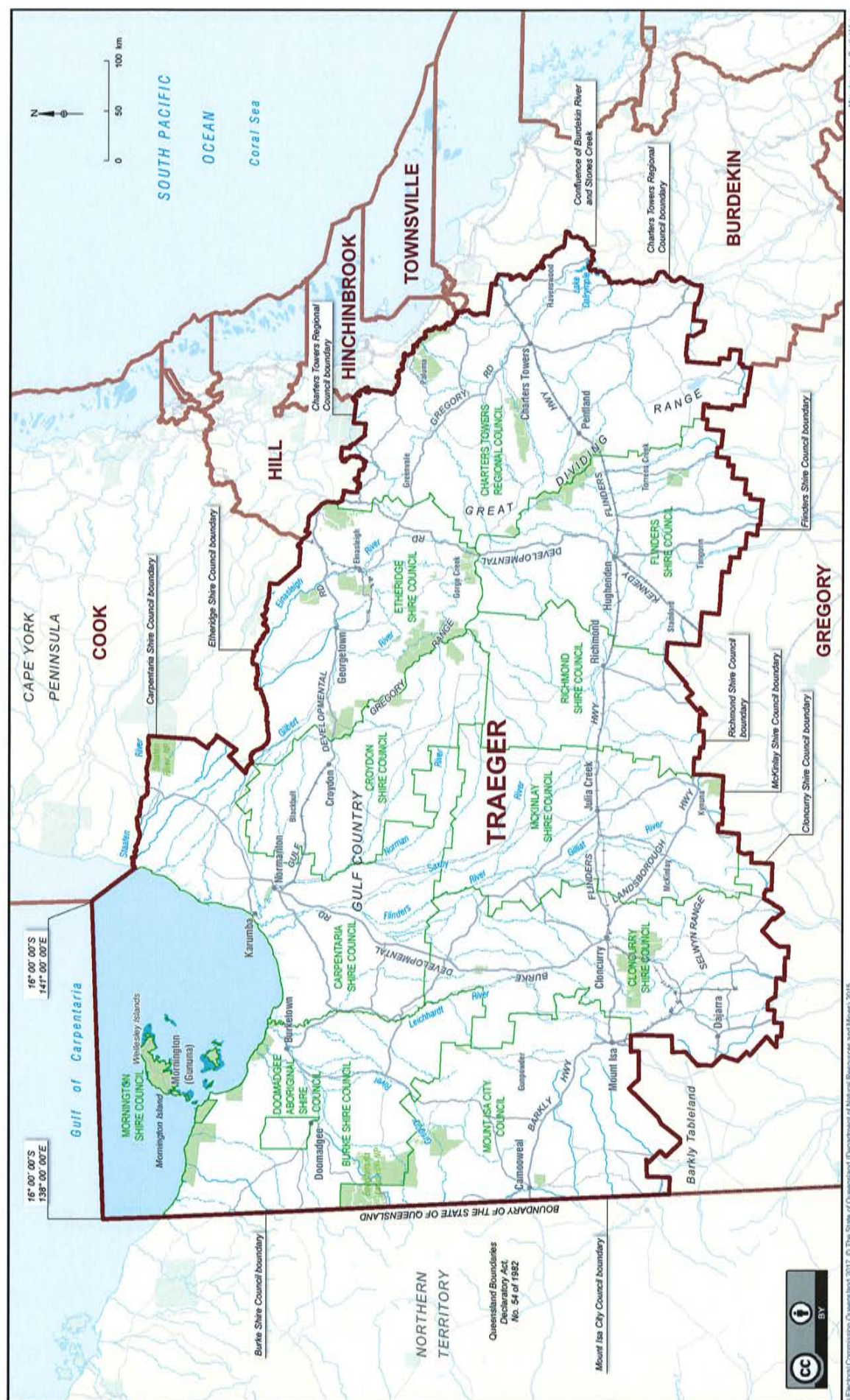


Queensland Electoral Boundaries 2017

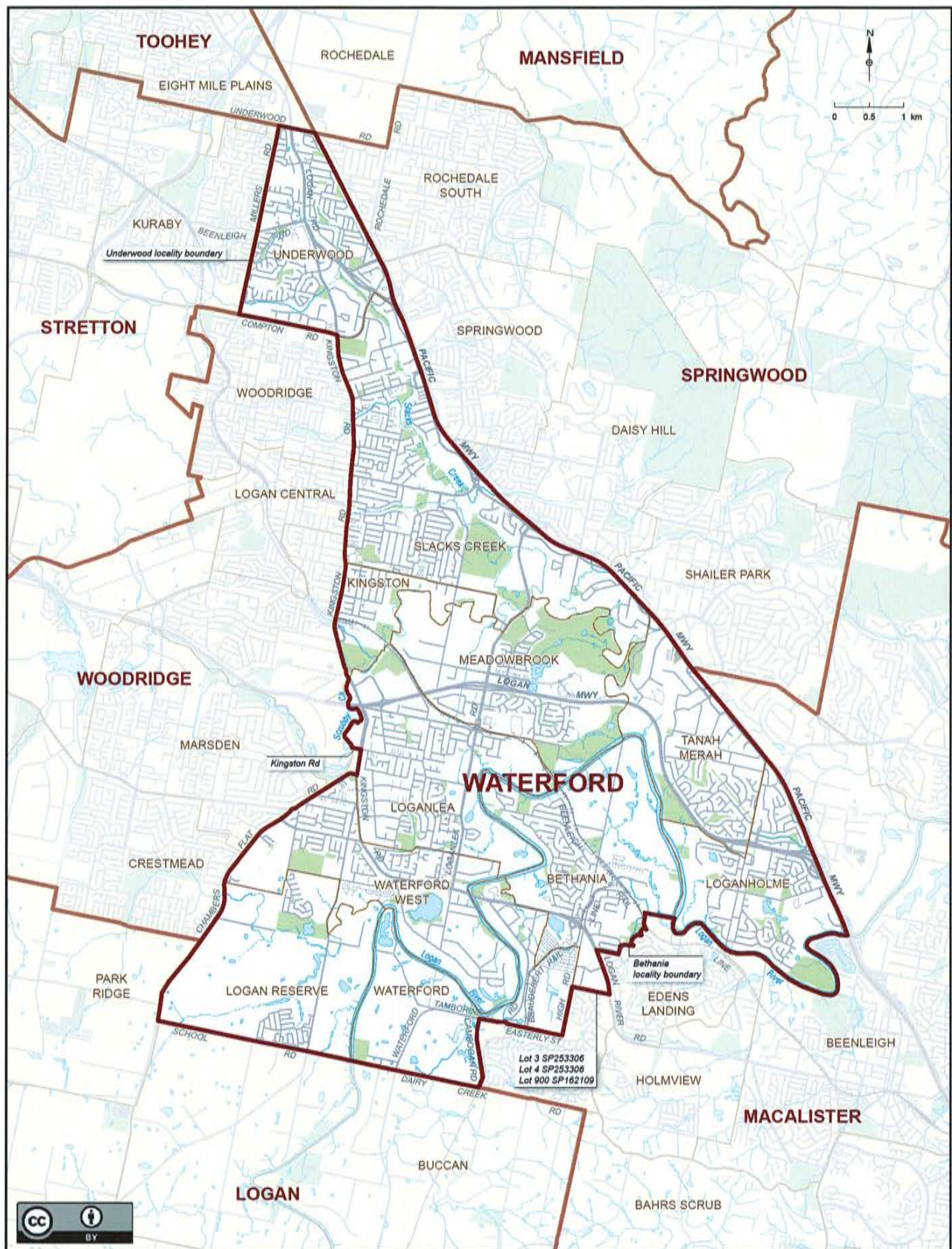


The map displays the coastal city of Townsville, Queensland, Australia. It highlights the city's position along the northern coast, bordered by the South Pacific Ocean to the north and the Coral Sea to the east. Key geographical features include Magnetic Island, West Point, and several bays and beaches. The map also delineates local government boundaries, including Cassowary Coast Regional Council, Hinchinbrook Shire Council, and Townsville City Council. Major roads and infrastructure are shown, along with surrounding areas like Burdekin, Hinchinbrook, Thuringowa, and Mundingburra. An inset map provides a wider regional perspective.

Queensland Electoral Boundaries 2017



Queensland Electoral Boundaries 2017



This map illustrates the Woodridge locality, which is outlined in a thick dark red line. The locality is situated in the central-eastern part of the region shown. Key features include:

- Localities and Suburbs:** Surrounding localities include ALGESTER to the west, STRETTON to the north, KURABY and UNDERWOOD to the northeast, WATERFORD to the east, and LOGAN to the south. Within the Woodridge locality, specific suburbs labeled include WOODRIDGE, LOGAN CENTRAL, KINGSTON, BERRINBA, MARSDEN, CRESTMEAD, REGENTS PARK, HERITAGE PARK, BROWNS PLAINS, and DREWVALE.
- Roads:** Major roads shown include WEMBLEY RD, KINGSTON RD, and CLARKE RD. Other roads like BROWN RD, PLAINS RD, and BURNSTAD RD are also visible.
- Water Features:** The Logan River flows through the locality. Other water features include an unnamed creek to the west, and several smaller creeks and ponds such as Hyatt Park, Colina Park, and Haskins Park.
- Boundaries:** The Woodridge locality boundary is clearly marked with a thick dark red line. Other boundaries, such as the Logan Central locality boundary, are indicated with thinner lines.
- Map Elements:** A north arrow and a scale bar (0 to 1 km) are located in the top right corner. A Creative Commons BY license logo is in the bottom left corner.

APPENDIX A - BIOGRAPHIES

JOSEPH BANCROFT¹

Joseph Bancroft was born on 21 February 1836 in Manchester, England. He began his medical education with a five year apprenticeship, and then studied at the Manchester Royal School of Medicine and Surgery, winning many prizes. Due to his poor health while residing in England, Joseph decided to settle in Queensland, Australia.

Joseph arrived in Brisbane, Queensland on 29 October 1864. On arrival, near Enoggera Creek he built a house which he called Kelvin Grove.

He was keenly interested in natural history, and on the voyage to Queensland he dissected flying fish, caught albatrosses, and collected plants and marine animals during their visits to St Vincent and St Helena.

Joseph commenced his practice in Eagle Street, Brisbane and later from Wickham Terrace. He later built a house on the corner of Ann and Wharf Streets in Brisbane, from where he practiced until his death.

He showed a keen interest not only in the medical problems besetting the young colony but also in those affecting livestock and agriculture.

Joseph was the first to recognise leprosy in the colony, and sought to find remedies for typhoid which was prevalent at that time. His investigation into cases of hydrocele and lymphatic abscess, then common in Brisbane, Queensland led to the discovery of a worm which caused filariasis. He was one of the first to acknowledge that mosquitoes transmitted the disease.

He also experimented with wheats, grapes and rice, endeavouring to find suitable varieties for the Queensland climate, and he prepared reports on diseases that affected sugar cane and bananas.

Joseph participated in many public activities of a medical or scientific nature. In 1888, he reluctantly joined the royal commission into the rabbit problems, and investigated a number of suggested remedies to treat the rabbit plague.

He developed a process of drying and canning beef for export, and erected a workshop at his property at Deception Bay, Queensland. The product was a palatable fine powder known as 'pemmican' - but the venture was not commercially successful.

He published in all, thirty-eight scientific papers between 1866 and 1894.

Joseph Bancroft passed away on 16 June 1894 at Ann Street, Brisbane.



Dr Joseph Bancroft
John Oxley Library
State Library of Queensland
No. 92812

1. This short history is based principally on an article by M. Josephine Mackerras published in the *Australian Dictionary of Biography*, Vol. 3, 84- 85.

MAUDE 'LORES' BONNEY

Maude Rose Bonney (née Rubens) was born in Pretoria, South Africa, in 1897. She never liked her given names, and she adopted 'Lores' as her preferred name later in life.

In 1906, after a short sojourn in England, her family moved to Australia and attended a school in Melbourne. As a youngster she loved the piano and was rebellious. In an attempt to address her rebelliousness her parents sent her to a 'spit and polish' finishing school in Germany.² She returned home fluent in French and German and an accomplished pianist.

In 1917, while working for the Red Cross she married Harry Barrington Bonney, a wealthy leather goods manufacturer and she moved to his home in Brisbane, Queensland. Bert Hinkler was a cousin of Harry Bonney, and took Lores for her first flight in 1928.

Concerned that her husband would not approve, Lores learnt to fly in secret. While Harry was playing golf, she would hitch a ride with her milkman to the nearby Eagle Farm airport, where she took lessons in a de Havilland DH-60G Gipsy Moth biplane. Her husband turned out to be more supportive than she had anticipated, purchasing her a Tiger Moth of her own.³

In 1932, Lores became the first Australian woman to hold a commercial pilot's licence.

On 15 August 1932 Lores set out to circumnavigate Australia and she flew the 8,200 miles in 95 hours over a six week period. For this flight she was awarded the Qantas Trophy for 'the most meritorious performance by an Australian pilot during 1932.'⁴

On 10 April 1933 Lores set off to fly to England in her Gipsy Moth. The aeroplane had no wireless, and she had only sketchy maps. She landed in Croydon, England, on 21st June 1933, having flown the 12,300 miles in 157 hours. She was stranded for days on an island south of Ranong (Thailand) when confronted by a violent storm to land on the beach.

Lores was thus the first person to fly solo from Australia to England. She was awarded the MBE by George V, but her achievement attracted little publicity back in Australia.

In 1937, she became the first woman to fly from Australia to South Africa, a flight of 18,200 miles across Asia, the Middle East, and Africa.

The outbreak of World War II essentially ended her flying career. Lores offered her services to the government as a flight instructor or ferry pilot, but after making just one delivery flight to a Royal Australian Air Force flying school she was told that the military had no use for female pilots.



Bonney boarding her Gipsy Moth

John Oxley Library
State Library of Queensland
No. 76665

2. Quoted by Terry Gwynn-Jones from an article originally published in *Aviation History* and published in the May, 2000 issue. It is available at www.historynet.com/lores-bonney-australian-female-pilot.htm. Her biography of Bonney, *Pioneer Aviator: The Remarkable Life of Lores Bonney* was published in 1988.

3. *Ibid.*

4. *Ibid.*

In her later years, Lores Bonney lived on the Gold Coast where she passed away on 24 February 1994, aged 96.

Recognition

Lores was awarded a Member of the Order of the British Empire (MBE) by George V after her flight to England in 1934.

The Bonney Trophy is still presented annually to outstanding women pilots in England.

Her name has been inscribed on the Wall of the Flyers' Chapel in California (along with such names as Kingsford-Smith, Lindbergh, and Amelia Earhart.)

Griffith University awarded Bonney with an honorary doctorate.

In 1991, Maude 'Lores' Bonney was made a Member of the Order of Australia (AM).

LILIAN COOPER⁵

Dr. Lilian Violet Cooper
John Oxley Library
State Library of
Queensland No. 196203

Doctor Lilian Violet Cooper was born on 11 August 1861 at Luton, Kent, England. She was educated privately, and early in her life decided to dedicate her life to medicine. She entered the London School of Medicine for Women (despite her parents' objections) in 1886 and completed the course four years later.

She came to Brisbane in May, 1891 with her lifelong friend Josephine Bedford and in June of that same year, became the first female doctor registered in Queensland. She specialised in diseases of women and children.

Lilian was allowed to join the Medical Society of Queensland in 1893, and later became an honorary of the Hospital for Sick Children and the Lady Lamington Hospital for Women. In 1905 she became associated with the Mater Misericordiae Hospital and remained with it for the rest of her life.

In 1911 she returned to England, and in 1912 was awarded a doctorate of medicine from the University of Durham. On the outbreak of war she offered her services to the Australian Army, but was told female doctors were not required at the front and that she should stay home and knit for the soldiers.

In 1915, Lilian and Miss Bedford joined the Scottish Women's Hospitals, serving for twelve months in France and Macedonia. She was in charge of the ambulance division, with all women drivers. She operated in tents very close to the fighting and her efforts were recognised by the Serbian King, who awarded her the Serbian Order of St. Sava.

After the war Lilian returned to Brisbane and developed a large and successful practice out of rooms in the Mansions in George Street, Brisbane, Queensland.

She was described as a tall, angular, brusque woman, "prone to bad language," who initially traveled by bicycle. In time she became one of the earliest motorists in the State, and did most of her own running repairs.

In 1926, Lilian bought a house called "Old St Mary's" in Main Street, Kangaroo Point, and settled there in semi-retirement. In 1928 she became a foundation fellow of the Royal Australian College of Surgeons. She retired in 1941 and passed away in her home on 18 August 1947. She is buried in the Toowong Cemetery.



Miss Bedford (left) and Dr Cooper
John Oxley Library
State Library of Queensland No. 250470

After Lilian's death, Miss Bedford donated the site for the Mount Olivet Hospital of the Sisters of Charity, part of which was named 'the Lilian Cooper Nursing Home.' St Mary's Church at Kangaroo Point has memorial windows dedicated to Dr Lilian Cooper, and has embroidered her medal of St. Sava at the altar.

5. This short biography is largely taken from an article by C. A. C. Leggett in the *Australian Dictionary of Biography*, Vol. 8, p.105.

DOROTHY HILL⁶

Dorothy Hill
Fryer Library, University
of Queensland, image
UQFL466_b18_AL_P_1
1

Professor Dorothy Hill was born in Taringa, Brisbane on 10 September 1907, and later attended the Brisbane Girls' Grammar School where she won the school's prestigious academic prize, the Lady Lilley Gold Medal.

Dorothy wished to study medicine, but at that time the Queensland University did not have a Medical Faculty. Instead she entered the Science Faculty majoring in chemistry, studying mathematics, chemistry, physics, and geology. She graduated in 1928 with First Class Honours in Geology and a Gold Medal for Outstanding Merit, and was the first woman to obtain this honour from the University.

She also won a Foundation Travelling Scholarship to study at Cambridge for the years 1930-1932. Whilst in England she obtained a pilot's license and also developed an interest in car rallying. After seven years at Cambridge, Dorothy returned to Brisbane where CSIR grants funded her work for a number of years. She published many papers on coral faunas and delivered lectures in paleontology and stratigraphy.

Two years after her return to Queensland, war broke out. Dorothy and her sister, Edna, participated with the navy serving in a mine watching role in Moreton Bay and the lower Brisbane River. She then joined a group of civilian women working on ciphers in General Macarthur's headquarters. In time, she enlisted in the WRANS, working in communications, coding and deciphering messages.

Between 1945 and 1955, Dorothy was the Secretary of the Great Barrier Reef Committee, actively supporting direct research work on the Reef. Her research led to significant discoveries while she helped to establish the Heron Island Marine Biological Station.

From 1958 to 1964, Dorothy was the editor of the Journal of the Geological Society of Australia and in 1960 was appointed a Professor at the University of Queensland and was President of the Professorial Board of the University from 1971-1972.

In 1956, she was elected a 'Fellow of the Australian Academy of Science', becoming President of the Academy in 1970, the only woman to have occupied that position. The Royal Society of London elected her a Fellow in 1965 and she received the civil honours of CBE and AC. The University of Queensland awarded Dorothy an Honorary Doctorate of Laws in 1974. These were but a few of many honours conferred upon her. Professor Dorothy Hill retired from the University in 1972 and passed away on 23 April 1997.



Dorothy Hill during a geological excursion

Fryer Library, University of
Queensland, image
UQFL466_AL_P_12a

6. This short note is taken largely from a memoir published by the Australian Academy of Science and written by K.S.W. Campbell and J.S. Jell. See: <https://www.science.org.au/fellowship/fellows/biographical-memoirs/dorothy-hill-1907-1997> and: <https://www.qld.gov.au/about/about-queensland/history/women/assets/dorothy-hill-biography.pdf>

ELLEN VIOLET 'VI' JORDAN⁷

Ellen Violet 'Vi' Jordan (née Perrett) was born on 29 June 1913 in Ipswich, Queensland. The eldest of her railway fitter father's three children, she was educated at Brassall State School, then at Ipswich Girls Grammar School.

She was an accomplished musician, and became an associate of the London College of Music and the Trinity College of Music.

Vi was described as being headstrong and determined, and at the age of eighteen she married David Jordan, a railway porter. He shared her love of music, and was a member of one of Ipswich's brass bands.

When World War II broke out she fiercely opposed conscription, and was strongly critical of Australia's support for Britain.

Notwithstanding these attitudes, Vi became secretary of a first aid and air raid precautions committee, and was also President of the Ipswich Civilian Welfare Committee which sought to aid servicewomen serving at the RAAF Base at Amberley. She devoted a lot of time to the servicewomen's hostel in Ipswich.

Vi was a member of the Australian Labor Party (ALP) from the late 1940s, and remained loyal to the party during the split of 1957.

At the Labor-in-Politics Convention in Brisbane in 1960, she successfully moved the resolution to allow women direct representation on the Queensland central executive. Vi was chosen to act as that representative and was the first woman, other than a union delegate, on the executive.

In 1961, she became the first woman elected to the Ipswich City Council, and remained on the Council until 1967.

In 1966, Vi was nominated as the ALP's candidate for the State electorate of Ipswich West, and was successful in winning the seat and went on to win it a further two times. She was only the second woman to be elected to the Queensland Legislative Assembly, and the first woman from the ALP to win a seat.

As a member of the Legislative Assembly she struggled for the rights of the working classes, and sought political, economic, and social equality for women. In 1966 she was a strong advocate for equal pay for women.

In 1976 she was awarded the AM, and the following year the Queen's Jubilee Medal.

Vi Jordan passed away on 7 May 1982, and is buried in the Ipswich General Cemetery.



Ellen Violet Jordan

Used with permission from the Whitehead
Historical Collection, Picture Ipswich,
Ipswich City Council

7. This short history is taken largely from an article by Patricia Fallon in the *Australian Dictionary of Biography*, Vol. 17, pp 596-597. See also the *Former Members' Biography* published by the Queensland Parliament, and available at parliament.qld.gov.au/members/former/bio?id=924323316&p=1

ARTHUR MACALISTER⁸

Arthur Macalister was born in 1818 in Glasgow, Scotland. He was educated in Glasgow, and qualified as a writer to the signet (a member of an ancient society of solicitors). Arthur married Elizabeth Wallace Tassie, and they immigrated to Sydney, Australia in 1839.

Arthur was appointed clerk of Petty Sessions and post master at Scone in June, 1840.

By 1846 he was working for a Sydney solicitor, and four years later was admitted as a solicitor, attorney, and proctor of the Supreme Court. He then began practising in Ipswich, Queensland.

He was active in the separationist movement and stood several times for election to various seats, eventually succeeding in winning the new seat of Ipswich on 14 June 1859.

Arthur won one of the three seats for Ipswich in Queensland's first Legislative Assembly.

In March, 1862, he joined Sir Robert George W. Herbert's government ministry as secretary for lands and works and was temporarily appointed colonial secretary whilst Herbert was in England.

When Herbert resigned in February, 1866, Arthur formed an administration. He led the Queensland parliament on three occasions.

Arthur frequently changed his attitudes, alliances, allegiances, and colleagues - earning him the nickname 'Slippery Mac.'

In 1875, he was appointed the Companion of St. Michael and St George (C.M.G.).

As secretary for lands and works, Arthur was an enthusiastic supporter of the narrow gauge railway between Toowoomba and Ipswich – which later extended to Brisbane.

Arthur Macalister passed away near Glasgow on 23 March 1883.



Premier Arthur Macalister, 1866
John Oxley Library
State Library of Queensland
No. 115356

8. This short note is largely derived from an article by Paul D. Wilson in the *Australian Dictionary of Biography*, Vol. 5, p 118- 120.

MARY McCONNEL⁹

David and Mary McConnel
John Oxley Library
State Library of Queensland
No. 110184

Mary McConnel (née McLeod) was born in Edinburgh, Scotland in 1824 and later migrated to Brisbane, Queensland with her husband David McConnel in 1848.

The couple settled near Brisbane, building a large house at Bulimba and also ran a sheep and cattle station in the west of Brisbane, named Cressbrook.

The McConnel's had six children, but suffered the loss of two infant sons, which led Mary to consider child health and welfare issues. At that time, children were denied beds in adult hospitals and were often deprived of medical care and treatment.

Mary campaigned and fundraised for 15 years to raise the capital to establish a children's hospital. Once on a trip home, she visited the Sick Children's Hospital in Edinburgh and the Great Ormond Hospital for Sick Children in London, observing their methods.

In 1878, Mary was able to oversee the opening of the first children's hospital in Queensland at Spring Hill, Brisbane. It was the second such institution to open in Australia, with the first being the Royal Children's Hospital in Melbourne.

Mary enlisted the help of a matron and nurse from England to work in the hospital and train local women to staff the facility and meet the communities growing demands for their services.

The first year saw 105 children treated in the small 15 bed hospital. The facility was later transferred to a larger site in Herston, Brisbane using land provided by the Queensland government. In time this became the Royal Children's Hospital.

Mary also notably founded the first public school in Queensland at the family's Cressbrook estate, prior to government public schools becoming operational. In honour of this legacy, the Mary McConnel School of Early Childhood was opened in June 2015 at the historic Shafston House in Brisbane.

Mary McConnel passed away in 1910.



Nursing staff at Royal Children's Hospital, ca. 1899
John Oxley Library

State Library of Queensland No. 16206
The young women...worked long hours and had to cope with such complaints as lead poisoning, typhoid and diphtheria. Probationers had to be at least 19 years of age and were paid around 5 shillings a week.

9. This short biography is based in part upon an article by H. J. Gibney in the *Australian Dictionary of Biography*, Vol. 5, pp.133-134. See also <https://www.qld.gov.au/about/about-queensland/history/women/assets/mary-mcconnel-biography.pdf> and: <http://www.mmsec.edu.au/mary-mcconnel/>

EMMA MILLER¹⁰

Emma Miller (née Holmes) was born on 26 June 1839 at Chesterfield, Derbyshire, England. As a child she was much influenced by her Unitarian Chartist father and would walk for miles with him to political meetings, where he taught her to rebel against the existing social order. (Two of the Chartist's demands were that all men over 21 years should be entitled to vote, and that voting should be secret.)

Emma married in 1857 and was the mother of four children, whom she supported by sewing twelve hours a day, six days a week in Manchester, England.

She was widowed three times over the course of her life, immigrating to Brisbane, Queensland in 1879 with her second husband and her children. She later wed her third husband, Andrew Miller, on 21 October 1886, who later passed away in 1897.

In 1880, Emma was working as a shirtmaker and helped to form a female workers' union, mainly consisting of tailoresses.

In 1891, she gave evidence to the royal commission into shops, factories and workshops and marched with the shearers' strike prisoners when they were released.

Emma was the first woman to travel west organising for the Australian Workers Union (AWU) and was the first female member (and a life member) of the Brisbane Workers Political Organisation.

Emma Miller stood for workers' rights, as well as the vote for women. At a meeting in Brisbane in 1894, she objected to women getting the vote on the same, unequal terms as men, because the franchise for the Queensland Parliament at that time gave men who owned property an unfair advantage over men who did not.

She championed equal pay and equal opportunity for women and was foundation president of the Women's Equal Franchise Association (1894 - 1905), urging legislation to grant women the franchise on the principle of 'one person, one vote'.

Emma became president of the Women Workers Political Organisation (Qld) after 1903 and in 1908 was one of two women to attend a Commonwealth Labor conference, which was only the second time a woman had been a delegate.

On 'Black Friday' of the 1912 strike, Emma led a large contingent of women to Parliament House, braving the batons of foot and mounted police. Armed with only handbags and hatpins, it is alleged she stuck a hat pin into the horse of Police Commissioner Cahill who was thrown and injured.



Emma Miller
John Oxley Library
State Library of Queensland
No 64319

10. This short note is taken largely from an article by Pam Young in the *Australian Biographical Dictionary*, Vol. 10, p. 509 and also: <https://www.qld.gov.au/about/about-queensland/history/women/assets/emma-miller.pdf>

A formidable activist, Emma was also a pacifist, opposing conscription during World War I. She was Vice-President of the Women's Peace Army during the war and at 76 years old, was President of the Queensland Anti-Conscription Campaign Executive Women's Auxiliary, playing a role in the defeat of the 1916 referendum on conscription.

Her steadfast position as a Labor agitator earned her the proud title of 'Mother Miller' and 'the grand old labor woman of Queensland.'

Although very frail she campaigned for Joseph Silver Collings in the Murilla State electorate during the 1915 election. She believed that the basis of the labor movement was industrial, and stressed that it was of equal importance to men and women.

Emma Miller passed away on 22 January 1917, and was buried in the Toowong cemetery in Queensland.



Women marching in a strike procession in Brisbane, 1912

John Oxley Library
State Library of Queensland No. 93092

On that day the flag on the Brisbane Trades Hall flew at half mast, and the Australian Meat Employees' Union conference was adjourned.

Upon her death in 1917, *The Worker* newspaper described her as:

"... only a little handful - so frail in body - but she had the courage of a lion and her energy was marvellous ... Her keen intellect, her magnetic personality and above all her wonderful devotion to the cause were a continual source of inspiration ... as a champion of the rights of women she was without equal ..." (25 January 1917).

On the 22 October 1922 a publicly funded marble bust of her was unveiled in the Trades Hall. There now stands a statue of Emma Miller in King George Square, Brisbane, Queensland.

OODGEROO NOONUCCAL¹¹

Oodgeroo Noonuccal was born on North Stradbroke Island (Minjerribah), Queensland on 3 November 1920 as Kathleen Mary Jean Ruska.

One of seven children, her father was of the Noonuccal tribe, the traditional inhabitants of Minjerribah, and campaigned for improvement to the conditions of Aboriginal workers.

Oodgeroo attended the Dunwich State School until she was thirteen, when she left to go into domestic service. She worked for a number of families and was poorly paid, but remained in service because of the strong prejudices against, and lack of opportunities for Aboriginal women.

In 1941, Oodgeroo enlisted in the Australian Women's Army Service (AWAS) working on a switchboard and later working in the pay office and she became a corporal in the Service.

In 1942 she married Bruce Raymond Walker, a member of the Guringin people. The following year she was medically discharged from the AWAS because of a serious ear infection which left her with an impairment of her hearing. Under the Army's rehabilitation scheme she was able to study secretarial and bookkeeping skills at the Brisbane Commercial College.


She and her husband were able to purchase a house at Buranda in Queensland and she found work with a smallgoods manufacturer at Murarrie. The couple became involved with the Communist Party, the only party at that time which did not support the White Australia Policy.

In the 1950s, Oodgeroo became interested in writing poetry and in 1963 a collection of her poems was published in *'We are Going'*. The work, the first by an Aboriginal woman, was a commercial success, selling over 10,000 copies, making her the bestselling Australian poet since C. J. Dennis.

In the 1960s, as her poetry was becoming widely known, Oodgeroo became increasingly engaged in political activism in favour of Aboriginal rights, social justice, and conservation. She was prominent in the fight for Aboriginal voting rights and citizenship.

In 1970, Oodgeroo was awarded the MBE and in 1971, she returned to Stradbroke Island, and took on the roles of educator, cultural guardian, and ambassador for her people.

Notwithstanding considerable opposition from the Queensland government, Oodgeroo established the Noonuccal-Nughie Education and Cultural Centre at Moongalba, near Amity Point on Stradbroke Island, Queensland.



Oodgeroo Noonuccal
Published with the permission of
Petrina Walker, on behalf of
Oodgeroo's family

11. This short history is taken largely from the "Australian Poetry Library" site at poetrylibrary.edu.au/poets/noonuccal-oodgeroo.

Image: Published with the permission of the family of Oodgeroo Noonuccal

In 1978 she was the poet in residence at Bloomsburg State College in Pennsylvania, USA. Oodgeroo continued to write and publish poems and also a number of books on Aboriginal legends.

In 1988, as a protest against continuing Aboriginal disadvantage she returned her MBE and adopted a traditional name, Oodgeroo (meaning paper bark tree) and Noonuccal (her tribe's name.)

Oodgeroo continued to receive honours in recognition of her literary, educational, and political achievements and was awarded honorary doctorates by the Macquarie University, Griffith University, Monash University, and the Queensland University of Technology.

Oodgeroo Noonuccal passed away on 16 September 1993.

EDWARD THEODORE¹²

Edward Granville Theodore was born on 29 December 1884 at Port Adelaide, South Australia, the second son of six children. He was at school to the age of twelve, and found jobs as a gardener, farm-hand and timber getter, before heading to Murchison in the West Australian gold fields in 1900.

In 1903, Edward returned east and found employment in the mines at Broken Hill. This time has been described as his apprenticeship in labor politics. In 1906, he departed for the Chillagoe-Irvinebank hinterland of Cairns, Queensland, mixing mine labouring with prospecting for wolfram and tin. With the help of others, Edward formed in 1907, the Amalgamated Workers Association of North Queensland and was its first secretary. In 1913, it amalgamated with the Australian Workers' Union and Theodore became its first president.

In 1909, Edward won the seat of Woothakata for Labor, and later that year he married Toowoomba born Esther Mahoney. When the Ryan Labor government was formed in 1915 Theodore was its first deputy premier, treasurer, and secretary for public works. He became premier in October, 1919 when Thomas Ryan resigned.

During his political career in Queensland, there were numerous controversial issues, including the anti-conscription campaigns and a conspiracy charge arising from attempts to avoid the censorship of Theodore's pamphlets in 1916 -17. He clashed with strikers and radical elements in the labor movement, and promoted government intervention in the State economy.

In 1922, Edward secured the abolition of the Legislative Council, and in the previous year he introduced legislation to govern the retirement age of judges.

Edward surrendered the premiership in 1925 to contest the Federal election, but did not succeed in securing the federal seat of Herbert in the election. He was however elected to the Federal Parliament in 1927 for the Federal New South Wales seat of Dalley. His relationship with John Wren, and allegations of bribery, clouded his entry into the federal parliament.

In 1929, he became deputy leader of the Federal Labor Party, and when Labor won the General Election he became deputy prime minister and treasurer in the Scullin government.

On 4 July 1930 the Mungana Commission found Theodore guilty of fraud and dishonesty, and the following day he resigned from the cabinet. On 26 January 1931 Prime Minister Scullin restored Edward to his former cabinet positions in federal parliament.


In December, 1931 Edward lost his seat, and did not participate in federal politics again. He subsequently engaged in publishing, gold-mining, and war-time public service.

Edward Granville Theodore passed away on 9 February 1950 in Sydney, Australia and is buried in the South Head Cemetery in New South Wales.



Edward Granville Theodore
John Oxley Library
State Library of Queensland
No. 68155

12. This short history is based upon an article by Neville Cain in the *Australian Dictionary of Biography*, Vol. 12, p.197-202.

ALFRED TRAEGER¹³

Alfred Traeger at Old Timers
John Blakeman Collection
Northern Territory Library

Alfred Hermann Traeger was born on 2 August 1895 at Glenlee, Dimboola, Victoria. Described as a “curious, patient, precise child”, he made a telephone receiver and transmitted between the tool-shed and his house when he was twelve.

From 1912, he studied mechanical and electrical engineering at the South Australian School of Mines and Industries. He worked for the Metropolitan Tramways Trust and then the Postmaster-General’s Department.

During World War I he sought to join the Australian Flying Corps, but was rejected, apparently because of his German ancestry.

Around 1923, Alfred joined Hannan Bros. Ltd. in Adelaide, handling their car generator and electrical repairs. He was intrigued by radio, and obtained an amateur operator’s licence. He went on to build his first pedal transmitter receiver.

From 1926, Alfred worked for John Flynn, who was then planning his Australian Inland Mission Aerial Medical Service for remote communities. After an outback tour of duty, Alfred started working on a transceiver for the flying doctor network.

The transceiver sets had to be cheap, durable, small, and easy to operate. “Using bicycle pedals to drive the generator, he found that a person could comfortably achieve 20 watts at a pressure of about 300 volts.”

His famous pedal wireless was in fact a pedal operated generator which provided power for a transceiver. He divided his time between his workshop and the field where he taught radio operating and Morse code.



Mr. Alfred Traeger transmitting by a pedal-powered wireless, ca. 1929

National Library of Australia
nla.obj-137929073

The introduction of the first pedal sets in Queensland in 1929 created a communications revolution by diminishing the loneliness of the inland world. In 1933, he invented a typewriter Morse keyboard as an accessory to the pedal set. Emergency call systems linked inlanders with hospitals, and sets were used by the School of the Air, doctors, ambulances, councils, taxis, airways and ships.

In 1944, his work was recognised by the award of an O.B.E and in 1962 transceiver pedal sets were sold to Nigeria. In 1970 Alfred’s firm provided an educational network for Canada and he later designed a turbine-driven car and used solar power to convert salt water to fresh water. Alfred Hermann Traeger passed away on 31 July 1980 and is buried in the Centennial Park cemetery, Adelaide, Australia.

13. This short note is taken principally from an article by John Behr in the Australian Dictionary of Biography, Vol. 12, 251-252. See also Traeger: The Pedal Radio Man, Fred MaKay, Boolarong Press, 1995; and also The Flying Doctor Story, George Wilson, Cyan Press Pty. Ltd., 1993.

APPENDIX B - LIST OF PUBLIC OBJECTIONS TO THE PROPOSAL

Objection	Name / Organisation	Address
O/1	Rowan Hunt	2/11 Sims Street CABOOLTURE QLD 4510
O/2	Brendan Andrews	Preston Place BROOKFIELD QLD 4069
O/3	David Randall	Blaxland Road URRAWEEEN QLD 4655
O/4	Mark Taylor	Unit 3, 'Ululah', 8 Ricardo Street KELVIN GROVE QLD 4059
O/5	Andrean Boyd	2 Nairen Close REDLYNCH QLD 4870
O/6	Sven Lotzvie	88 Victoria Street WINDSOR QLD 4030
O/7	Raymond Williams	114 Dyson Avenue SUNNYBANK QLD 4109
O/8	Sanatan Saraswati	20 Herbert Street UPPER COOMERA QLD 4209
O/9	Nicole Randall	169 Begley Road GREENBANK QLD 4124
O/10	Kenneth Park	8 Green Street BANKSIA BEACH QLD 4507
O/11	Stephen and Beverley Turner	41-43 Mal Campbell Drive CRAIGNISH QLD 4655
O/12	Damon Wasiak	593 Peeramon Road PEERAMON QLD 4885
O/13	Nel Kooy	3/23 Cardigan Street GRANVILLE QLD 4650
O/14	Kelly Stibbs	45 Read Road CHARTERS TOWERS QLD 4820
O/15	A Mendezona	PO Box 1288
O/16	Dominique Everard	68 Millchester Road QUEENTON QLD 4820
O/17	Ashley Blokland	40 Aland Street CHARTERS TOWERS QLD 4820
O/18	Cameron Shearer	363 Pikes Crossing Road BENARABY QLD 4680

O/19	Jo Hill	485 Taragoola Road CALLIOPE QLD 4680
O/20	Alan Phillips	5 Omeo Street MACGREGOR QLD 4109
O/21	John Norris	21 Glen Eden Drive GLADSTONE QLD 4680
O/22	Martin Richter	56 Gladys Street KELSO QLD 4815
O/23	Courtney Johnson	30 Butcher Road WURDONG HEIGHTS QLD 4680
O/24	Jan Robinson	35 Clara Road CHARTERS TOWERS QLD 4820
O/25	Debra de Wiljes	Lot 3899 Lornesleigh Road SEVENTY MILE QLD 4820
O/26	Amanda White	2 Brushbox Court MOUNT COTTON QLD 4165
O/27	Alan Lawson	12 Cannisford Road GIN GIN QLD 4671
O/28	Damien Morgan	66 Owen Street DALBY QLD 4405
O/29	Erica	MOUNT COTTON QLD 4165
O/30	John Robinson	2 Red Ash Court MOUNT COTTON QLD 4165
O/31	Ricki Reading	42 Bevington Street TANNUM SANDS QLD 4680
O/32	Kenneth Park	80 Helicia Circuit MOUNT COTTON QLD 4165
O/33	Wendy	16 Yacht Road TANNUM SANDS QLD 4680
O/34	Sandra Hill	1 Murray Road CALLIOPE QLD 4680
O/35	Toni Oliver	45 Muirhead Street CALLIOPE QLD 4680
O/36	Lachlan Mcallister	10 Oliver Street CHARTERS TOWERS QLD 4820
O/37	Christopher Lynch	6/9 Kingsford Street AUCHENFLOWER QLD 4066

O/38	Scott Woodford	79 Taffeta Drive MOUNT COTTON QLD 4165
O/39	Diane Johnston	111 Sellen Road WOOLOOGA QLD 4570
O/40	Lorelene Freeman	5 Staghorn Court MOUNT COTTON QLD 4165
O/41	Dorothy	22 Blackgate Road WOODERSON QLD 4680
O/42	Stephanie Cook	3 Citrus Circuit MOUNT COTTON QLD 4165
O/43	C Luxton	28 Explorers Way MOUNT COTTON QLD 4165
O/44	Nick Ryrie	Elkhorn Street MOUNT COTTON QLD 4165
O/45	Chris Aynsley	50 Pimelea Crescent MOUNT COTTON QLD 4165
O/46	Leah Ginnivan	53 Sugargum Avenue MOUNT COTTON QLD 4165
O/47	Joanna McCormack-Callinicos	108 McGhee Crescent AGNES WATER QLD 4677
O/48	Kylie Stekiewicz	48 Golden Wattle Avenue MOUNT COTTON QLD 4165
O/49	Belinda	Spotted Gum Crescent MOUNT COTTON QLD 4165
O/50	Janice Rose	55 Vineyard Drive MOUNT COTTON QLD 4165
O/51	Erin Bock	120 North Ridge Drive CALLIOPE QLD 4680
O/52	Dale Knuth	Tara Stud CHARTERS TOWERS QLD 4820
O/53	Jarrold	22 Coase Street WEST GLADSTONE QLD 4680
O/54	Kate Dall	158 Patterson Road MINBUN QLD 4886
O/55	Todd Hamilton	6 Archer Street CALLIOPE QLD 4680
O/56	Michelle	13 Petunia Crescent MOUNT COTTON QLD 4165
O/57	Desley O'Grady	400 Cain Lane CALLIOPE QLD 4680

O/58	Jackie Long	230 Morcom Street CALLIOPE QLD 4680
O/59	Rick Singleton	63 Sandy Pocket Road SANDY POCKET QLD 4871
O/60	Lee Coates	4 Streeter Street CLINTON QLD 4680
O/61	Emily Eborn	1 Meegan Road BYELLEE QLD 4680
O/62	Marlene Killeen	8 Fraser Street KIPPA-RING QLD 4021
O/63	Kate Kellett	3 Blackbutt Avenue MOUNT COTTON QLD 4165
O/64	Caitlyn	GLADSTONE QLD 4680
O/65	Titiana Lamb	84 Trafalgar Drive Morayfield QLD 4506
O/66	Matt Bennetto	Virginia Park Station, Flinders Highway CHARTERS TOWERS QLD 4820
O/67	Scott Griggs	20 Ann Street AYR QLD 4807
O/68	Lynda Ninness	146 Cain Lane CALLIOPE QLD 4680
O/69	Meagan Molloy	307 Stowe Road CALLIOPE QLD 4680
O/70	Helen Watson	4 North Ridge Drive CALLIOPE QLD 4680
O/71	Gavin Lollo	43 McAlister Street OONOONBA QLD 4811
O/72	Stuart Watson	1515 Tableland Road WOODERSON QLD 4680
O/73	Richard Ninness	146 Cain Lane CALLIOPE QLD 4680
O/74	John Stewart	2/389 Dalrymple Road MOUNT LOUISA QLD 4814
O/75	Frank McKee	9 Gum Street BUILYAN BOYNE VALLEY QLD 4680
O/76	David Ireland	160/27 Waigani Street BLI BLI QLD 4560

O/77	Marie-Ann Martin	80 J Hickey Avenue CLINTON QLD 4680
O/78	Scott Dixon	3950 Kennedy Highway MAREEBA QLD 4880
O/79	David de Groot	9 Dairy Farm Lane CEDAR CREEK QLD 4520
O/80	Lea de Groot	9 Dairy Farm Lane CEDAR CREEK QLD 4520
O/81	David Walsh	3/13 Broe Avenue EAST HILLS NSW 2213
O/82	Tina Skyring-Quirk	1 Sutherland Street CALLIOPE QLD 4680
O/83	Tara Hunt	15 Alpha Street CALLIOPE QLD 4680
O/84	Leslie Elliott	61 Towers Street CHARTERS TOWERS QLD 4820
O/85	Margaret White	23 Stevens Street YANDINA QLD 4561
O/86	Maria Behrendt	91 Cherryvale Road IVERAGH QLD 4680
O/87	Wendy Raghoobar	2 Katherin Road CALLIOPE QLD 4680
O/88	Ian Rae	53 Douglas Street MOOLOOLABA QLD 4557
O/89	Sarosh Mehta	3/11 Armadale Street ST LUCIA QLD 4067
O/90	James Hansen	14 Cara Street ASPLEY QLD 4034
O/91	David Burgess	20 Belclare Street THE GAP QLD 4061
O/92	Mona Oliver	9 Cluden Court CALLIOPE QLD 4680
O/93	Leanne Cutuli	Sydney Street NEW FARM QLD 4005
O/94	Daniel Nutley	6 Hannah Street CALLIOPE QLD 4680
O/95	Helen Robinson	357 Shrimp Battery Road via PALUMA QLD 4816

O/96	Mark Freeman	10 Morong Street KURANDA QLD 4881
O/97	Ken Roberts	64 Constance Avenue ROCKYVIEW QLD 4701
O/98	Maya Wood	64 Miner Street CHARTERS TOWERS QLD 4820
O/99	Michael Mitchell	44 Firewheel Road RINGTAIL CREEK QLD 4565
O/100	Michael Ridd	PO BOX 661 RAVENSHOE QLD 4888
O/101	Keith McDonald	9 Riby Crescent WILLOWBANK QLD 4306
O/102	Garrett Fitzgerald	Unit 10, 482 Bridge Road WEST MACKAY QLD 4740
O/103	Simon Klein	32 Loder Street ATHERTON QLD 4883
O/104	Henry Slaney	955 Acaciavale Road CHARTERS TOWERS QLD 4820
O/105	Alex Perov	215 Campbell Road SHELDON QLD 4157
O/106	Matthew Jeffs	6 Janine Court KALLANGUR QLD 4503
O/107	Grace O'Brien	2503 Mt Mee Road OCEAN VIEW QLD 4521
O/108	Nathan Litzow	56 Bonython Drive EMERALD QLD 4720
O/109	Sandra Moore	30 Sophies Lane PEERAMON via MALANDA QLD 4885
O/110	Michael Drinkall	6 Bonython Street WINDSOR QLD 4030
O/111	Michael Ward	9/501 Queen Street BRISBANE QLD 4000
O/112	Gerarda Hands	16/145 Sydney Street NEW FARM QLD 4005
O/113	Megan Ward	32 Teneriffe Drive TENERIFFE QLD 4005
O/114	Jessica Hill	43 Forbes Street WEST END QLD 4101

O/115	Graham Neilsen	17/145 Moray Street NEW FARM QLD 4005
O/116	Sandy Rogers	47 Normanby Terrace KELVIN GROVE QLD 4059
O/117	Marijke Boey	4/273 Boundary Street SPRING HILL QLD 4000
O/118	Stephen Lambert	75 Edmondstone Street NEWMARKET QLD 4051
O/119	Phil Browne	5/45 Doggett Street TENERIFFE QLD 4005
O/120	Noelene Galloway	3/57A Newstead Terrace NEWSTEAD QLD 4006
O/121	Alyson Fenton	2 Victoria Street SPRING HILL QLD 4000
O/122	Gabrielle Goulding	304/71 Beeston Street TENERIFFE QLD 4005
O/123	Kerryn Paterson	U1604/108 Albert Street BRISBANE QLD 4000
O/124	Jackie Woods	92 Langshaw Street NEW FARM QLD 4005
O/125	Stephen Clark	3/67 Oxlade Drive NEW FARM QLD 4005
O/126	Tracey Mynott	32 Kingsholme Street TENERIFFE QLD 4005
O/127	Anthony Rylands	48 Douglas Street SPRING HILL QLD 4000
O/128	Pauline Thomson	2/61 Welsby Street NEW FARM QLD 4005
O/129	Barry Leask	36/20 Newstead Terrace NEWSTEAD QLD 4006
O/130	David Phillips	107/53B Newstead Terrace NEWSTEAD QLD 4006
O/131	Mark Viney	409/301 Ann Street BRISBANE QLD 4000
O/132	Harrison Brady	6 Parkland Boulevard BRISBANE CITY QLD 4000
O/133	Peggy	34 Merthyr Road NEW FARM QLD 4005
O/134	Catherine Maxwell	Unit 9/23 Rochester Terrace KELVIN GROVE QLD 4059

O/135	Oghour	27 Wynnum Road NORMAN PARK QLD 4170
O/136	David Turnbull	24 Belgrave Street PETRIE TERRACE QLD 4000
O/137	Dorothy Whittington	9d/119 Leichhardt Street SPRING HILL QLD 4000
O/138	Anne Ferry	161 Newmarket Road WILSTON QLD 4051
O/139	Jay Greensill	6/125 Robertson Street FORTITUDE VALLEY QLD 4006
O/140	Kris Riordan	5/102 Langshaw Street NEW FARM QLD 4005
O/141	Anthony Clarke	2201/127 Charlotte Street BRISBANE CITY QLD 4000
O/142	Virginia Balmain	180 Annie Street NEW FARM QLD 4005
O/143	Margaret Baker Genovesi	2/18 Maxwell Street NEW FARM QLD 4005
O/144	Mark Carlile	3601/108 Albert Street BRISBANE QLD 4000
O/145	Roland	14 Merthyr Road NEW FARM QLD 4005
O/146	Peter Fraser	91/54 Vernon Terrace TENERIFFE QLD 4096
O/147	Sharon March	702/5 Greensquare Close FORTITUDE VALLEY QLD 4006
O/148	Emanuel Gherasim	29/11 Lyons Terrace WINDSOR QLD 4030
O/149	Marian Hegarty	3423/30 Hollins Crescent NEW FARM QLD 4005
O/150	Martin de Bruyn	40 Mawarra Street ALBION QLD 4010
O/151	Mary Denver	8/289 Harcourt Street TENERIFFE QLD 4005
O/152	Brian Mangham	6403/501 Adelaide Street BRISBANE QLD 4000
O/153	Margaret McCormack	27 Bramston Terrace HERSTON QLD 4006
O/154	Ghislaine Salter	106/132 Alice Street BRISBANE QLD 4000

O/155	Laurie Julius	32/341 Bowen Terrace NEW FARM QLD 4005
O/156	Sarah Ridout	165 Terrace Street NEW FARM QLD 4005
O/157	Martin Phillip	4/65 Heal Street NEW FARM QLD 4005
O/158	Phillipa Webb	595 Lower Bowen Terrace NEW FARM QLD 4005
O/159	Kurt Hopkins	5004/501 Adelaide Street BRISBANE QLD 4000
O/160	Margaret Ellaway	4/439 Bowen Terrace NEW FARM QLD 4005
O/161	Carl Musch	14 Ferretti Close MAREEBA QLD 4880
O/162	Michelle Walter	29 Wakefield Street ALBION QLD 4010
O/163	John Savage	Unit F84/41 Gotha Street FORTITUDE VALLEY QLD 4006
O/164	Jane Johnston	21 Eighth Avenue ST LUCIA QLD 4067
O/165	Jane Grealy	124 Terrace Street NEW FARM QLD 4005
O/166	Lorelei Baum	4123/40 Hollins Crescent NEW FARM QLD 4005
O/167	Dianna Humphries	31/27 Vernon Terrace TENERIFFE QLD 4005
O/168	Euphrasia Lee	1204, 12 Edward Street BRISBANE QLD 4000
O/169	Con Psomadellis	108 Albert Street BRISBANE QLD 4000
O/170	Susan Wright	6003/6 Parkland Boulevard BRISBANE QLD 4000
O/171	Cameron Edgar	57/27 Cunningham Street NEWSTEAD QLD 4006
O/172	James Smith	No Address Provided
O/173	Derek Payne	602/38 Warner Street FORTITUDE VALLEY QLD 4006
O/174	Nigel Cunningham	Villa 2/50 Douglas Street SPRING HILL QLD 4000

O/175	Edwin Stoyale	449 Gregory Terrace SPRING HILL QLD 4000
O/176	Roger Taylor	Unit 9/37 Moray Street NEW FARM QLD 4005
O/177	John Grant-Thomson	27/75 Barker Street NEW FARM QLD 4005
O/178	Andrew Faulkner	21/497 Wickham Terrace SPRING HILL QLD 4000
O/179	Alex Foenander	1/168 Moray Street NEW FARM QLD 4005
O/180	Donald Webb	595 Lower Bowen Terrace NEW FARM QLD 4005
O/181	Ken Maxwell	16/776 Brunswick Street NEW FARM QLD 4005
O/182	Lorraine Bauman	16a Kinross Street SPRING HILL QLD 4000
O/183	Jillian Heckler	4976 Chinchilla-Tara Road TARA QLD 4421
O/184	Ian Macaulay	19 Villiers Street NEW FARM QLD 4005
O/185	Chun Yan Yang	Unit 3702 108 Albert Street BRISBANE QLD 4000
O/186	Benjamin Gertz	2/85 Albion Road ALBION QLD 4010
O/187	Ben Pritchard	20/22 Florence Street TENERIFFE QLD 4005
O/188	Debra Huntley	2102/12 Edward Street BRISBANE QLD 4000
O/189	Roger Bonython	48 Isaac Street SPRING HILL QLD 4000
O/190	Herlinde Cayzer	65 Herston Road KELVIN GROVE QLD 4059
O/191	Jenny Croyston	24 Waitara Street CHERMSIDE WEST QLD 4032
O/192	Douglas Ritchie	61 Teneriffe Drive TENERIFFE QLD 4005
O/193	Gina Hickman	3/4 Mackay Street WINDSOR QLD 4030
O/194	Walter Marshall	6-38 Robertson Street FORTITUDE VALLEY QLD 4006

O/195	Caron Murphy	2/275 Harcourt Street TENERIFFE QLD 4005
O/196	Kristy Ogilvie	Unit 3305/70 Mary Street BRISBANE QLD 4000
O/197	Kay Beasley	4 Beech Court CHINCHILLA QLD 4413
O/198	Margaret Pascoe	4070/4 Parkland Boulevard BRISBANE QLD 4000
O/199	Tracy Musgrave	9/52 Beeston Street TENERIFFE QLD 4005
O/200	Gordon Jones	46 Mackay Street WINDSOR QLD 4030
O/201	Ryan Patterson	2101/120 Mary Street BRISBANE QLD 4000
O/202	Linda Testa	12 Bartley Street SPRING HILL QLD 4000
O/203	Michael Stewart	28 Waverley Street TENERIFFE QLD 4005
O/204	Pattie Campbell	302/71 Beeston Street TENERIFFE QLD 4005
O/205	Kay McPadden	123 Warren Street FORTITUDE VALLEY QLD 4006
O/206	Garry Williams	7/23 Salt Street WINDSOR QLD 4030
O/207	Leonie Flood	64 Herston Road KELVIN GROVE QLD 4059
O/208	Brian O'Connor	PO BOX 218 GYMPIE QLD 4001
O/209	Kristen Nutley	6 Hannah Street CALLIOPE QLD 4680
O/210	Garth Reid	28 Cricket Street PETRIE TERRACE QLD 4000
O/211	Lesley Wrigh	23 Clifton Street WILSTON QLD 4051
O/212	Joanna Peters	190 Arthur Street FORTITUDE VALLEY QLD 4006
O/213	Winfried Weiss	36 Moore Road LAKE EACHAM QLD 4884
O/214	Ian and Morag McGregor	172 Butterfield Street HERSTON QLD 4006

O/215	Jayne Dempsey	2504/108 Albert Street BRISBANE QLD 4000
O/216	Gary Borradale	101/501 Queen Street BRISBANE QLD 4000
O/217	Barbara Gri	136 James Street NEW FARM QLD 4005
O/218	Lorraine Stephens	48 Rita Circuit ATHERTON QLD 4883
O/219	Helen Baker	30 O'Connell Street KANGAROO POINT QLD 4169
O/220	Peter Strempel	4/92-94 Welsby Street NEW FARM QLD 4005
O/221	David Hardy	2/8-12 Macquarie Street TENERIFFE QLD 4005
O/222	Alexandra Barlow	Unit 152/82 Boundary Street BRISBANE QLD 4000
O/223	Elsbeth Petrie	29 Laurel Avenue WILSTON QLD 4051
O/224	Elizabeth Type	PO BOX 881 CLEVELAND QLD 4163
O/225	Judith Jarvis	45/287 Wickham Terrace SPRING HILL QLD 4000
O/226	Coralie Mckenzie	26 Gibb Street KELVIN GROVE QLD 4059
O/227	Christopher Johnson	120 River Meadows Drive UPPER COOMERA QLD 4209
O/228	Frederick Ropp	4/68 Beeston Street TENERIFFE QLD 4005
O/229	Karen Batterham	12 Capricornia Drive CALLIOPE QLD 4680
O/230	Shayne Neumann MP Federal Member for Blair	PO BOX 5117 BRASSALL QLD 4305
O/231	Campbell and Williams	671 Seamark Road TARZALI QLD 4885
O/232	Carolina Kidd	30 Merthur Road NEW FARM QLD 4005
O/233	Chris Gold	1205/977 Ann Street FORTITUDE VALLEY QLD 4006
O/234	Gemma Gale	71 Ann Street KALLANGUR QLD 4503

O/235	Ron Dunlea	23 Hillcrest Road SHELDON QLD 4157
O/236	Mary Neylan	36/56 Chermside Street TENERIFFE QLD 4005
O/237	Theresa Moltoni	No Address Provided
O/238	Stephen Coates	17 Daphne Place WAKERLEY QLD 4154
O/239	John Compton	45 Ash Street YUNGBRRA QLD 4884
O/240	Patricia Compton	45 Ash Street YUNGBRRA QLD 4884
O/241	Robyn Pickering	No Address Provided
O/242	Linda Moran	161/32 Macrossan Street BRISBANE QLD 4000
O/243	Jefferson Webster	456 Formosa Road GUMDALE QLD 4154
O/244	Ben Smith	13 Orana Street BUDDINA QLD 4575
O/245	Paula Larkin	78/7 Grand Parade PARREARRA QLD 4575
O/246	John Edds	9/7 Grand Parade PARREARRA QLD 4575
O/247	George Hatchman	20 Banbury Court WILLOWBANK QLD 4306
O/248	Liam Rowe	22 Ontario Drive WARNER QLD 4500
O/249	Lynette Carden	71/10 Marco Way PARREARRA QLD 4575
O/250	Warren Carden	71/10 Marco Way PARREARRA QLD 4575
O/251	Paul Hurley	5 Scotts Road RIPLEY QLD 4306
O/252	Gloria and Leslie Stevenson	167/2 Melody Court WARANA QLD 4575
O/253	Lloyd Beasley	4 Beech Court CHINCHILLA QLD 4413
O/254	Lesley Lluka	7 Booreeco Court CARINDALE QLD 4152

O/255	Robert Warrick	101/420 Queen Street BRISBANE QLD 4000
O/256	Jan Crittenden	1 Hetherington Street HERSTON QLD 4006
O/257	Martin Gordon	36 Evelyn Owen Crescent DUNLOP ACT 2615
O/258	Ashley Boland	17 Sircom Street CROYDON QLD 4871
O/259	Vicki Gedge	1 Braeside Terrace ALDERLEY QLD 4051
O/260	Peter Hall	120 Mooloolah Drive MINYAMA QLD 4575
O/261	Jack Baker	2 Dune Vista Drive BOKARINA QLD 4575
O/262	Philip Parker	19 Minyama Island MINYAMA QLD 4575
O/263	Sherry Tusler	3 Princeton Court SIPPY DOWNS QLD 4556
O/264	Irene Lander	79A Anthony Drive ATHERTON QLD 4883
O/265	Geoffrey Morton	23 Adelong Crescent BUDDINA QLD 4575
O/266	Carol Humphries	6 Seagull Avenue AROONA QLD 4551
O/267	David Brunt	14 Myoora Court MINYAMA QLD 4575
O/268	Joseph Humpries	6 Seagull Avenue AROONA QLD 4551
O/269	Jan Brunt	14 Myoora Court MINYAMA QLD 4575
O/270	Joe Surace	6 Malinya Drive BUDDINA QLD 4575
O/271	Fay Singleton	10 Malta Place PARREARRA QLD 4575
O/272	Alistair McLachlan	15 Sydney Street CALLIOPE QLD 4680
O/273	William Darby	128 Chelsea Crescent MINYAMA QLD 4575
O/274	Carolyn Mccaffery	120/10 Marco Way PARREARRA QLD 4575

O/275	Kenneth Mccaffery	120/10 Marco Way PARREARRA QLD 4575
O/276	Thomas Swann	30/28 Saffron Drive CURRIMUNDI QLD 4551
O/277	Jodie Munro	5 Malta Place PARREARRA QLD 4575
O/278	Michael Cosgrove	1916 Cedarvale Road COORANGA NORTH QLD 4408
O/279	R Kennedy	16 Abbott Street NEW FARM QLD 4005
O/280	Leonie Bradbury	9 Boxsell Rise SUNRISE BEACH QLD 4567
O/281	Jacqui Kelly	9 Malta Place PARREARRA QLD 4575
O/282	Tanya Fischer	4 Peaceful Close BUDERIM QLD 4556
O/283	Geoff Apps	7 Tingira Close RAINBOW BEACH QLD 4581
O/284	Cherrell Picton	410/13 Nicklin Way MINYAMA QLD 4575
O/285	Scott Brydson	19 Baleara Street BUDDINA QLD 4575
O/286	Cath Carkeet	60 Grove Street ALBION QLD 4010
O/287	Mark Bickhoff	145 Africandar Road BOWEN QLD 4805
O/288	Jaimie Soden-Taylor	10 Rathdowney Avenue AROONA QLD 4551
O/289	Richard Bertram	29 Brennan Parade STRATHPINE QLD 4500
O/290	Mark Forbes	6 Adaluma Avenue BUDDINA QLD 4575
O/291	Brad Fisher	2 Curbarra Street BUDDINA QLD 4575
O/292	Kirsten Davis	23 Harbour Parade BUDDINA QLD 4575
O/293	Katrina Gilligan	Tomato Springs MINGELA QLD 4816
O/294	Dorothy Spence	No Address Provided

O/295	Alan Withers	42 Kiwi Street SHELDON QLD 4157
O/296	Steven Nousala	1 Ketch Street WURTULLA QLD 4575
O/297	Wayne Backshall	151 James Street NEW FARM QLD 4005
O/298	Leonie Potts	61 Dietz Court SAMSONVALE QLD 4520
O/299	Pauline Clayton	Villa 121/2 Grand Parade PARREARRA QLD 4575
O/300	Denise Schellbach	18 Rosa Street SPRING HILL QLD 4000
O/301	Ray Emerson	1/14 Ocean Street TANNUM SANDS QLD 4680
O/302	Mo Barnes	No Address Provided
O/303	Dennis Barnes	Villa 46/47 Sycamore Drive CURRIMUNDI QLD 4551
O/304	Myrl Allison	23 Satinbird Place BOKARINA QLD 4575
O/305	Graeme and Carole Jorgensen	41 Chelsea Crescent MINYAMA QLD 4575
O/306	Val Roberts	16/7 Grand Parade PARREARRA QLD 4575
O/307	Kris Brown	112 Pacific Boulevard BUDDINA QLD 4575
O/308	Michelle Brown	112 Pacific Boulevard BUDDINA QLD 4575
O/309	Michael Acton	4 Bomburra Court RAINBOW BEACH QLD 4581
O/310	Kevin Somerville	10 Essex Court COOLOOLA COVE QLD 4580
O/311	Stephen Hutchinson	135 Swann Road TARINGA QLD 4068
O/312	Fred Woods	80 Allens Lane TOLGA QLD 4882
O/313	Fiona Worthington	1/3 Oceanview Parade RAINBOW BEACH QLD 4581
O/314	Rainbow Sea Resort	3-5 Oceanview Parade RAINBOW BEACH QLD 4581

O/315	Chris Thornton	13 Tingira Close RAINBOW BEACH QLD 4581
O/316	Ann Thornton	13 Tingira Close RAINBOW BEACH QLD 4581
O/317	Alexander Jago	39 Bel-Air Court FERNY HILLS QLD 4055
O/318	Anne-Maree Roche	2/63 Villiers Street NEW FARM QLD 4005
O/319	Bill Giles	PO BOX 157 DUNWICH QLD 4183
O/320	A. Chalcot	PO BOX 1887 CHARTERS TOWERS QLD 4820
O/321	Susan Lowrie	33/10 Marco Way PARREARRA QLD 4575
O/322	Patricia Maher	43/7 Grand Parade PARREARRA QLD 4575
O/323	Joanne Jenkins	10 Mingus Street SIPPY DOWNS QLD 4556
O/324	Laraine Sgroi	339 Ford Road HOME HILL QLD 4806
O/325	Ian Gibbins President, Cooloola Coast Medical Transport Inc.	25 Bream Street TIN CAN BAY QLD 4580
O/326	Kelvin	294 Coonowrin Road GLASS HOUSE MOUNTAINS QLD 4518
O/327	Lynette Kinasz	9 Charlor Street STRATHPINE QLD 4500
O/328	Debra Barlow	7009 Circa, Royal Pines Riverside BENOWA QLD 4217
O/329	Olga Petek	9 Charlor Street STRATHPINE QLD 4500
O/330	Jason O'Connor	1 Sonoma Court CASHMERE QLD 4500
O/331	John Robinson	STRATHPINE QLD 4500
O/332	Walter Kinasz	9 Charlor Street STRATHPINE QLD 4500
O/333	Morris Moorhouse	33 Piddington Street ASHGROVE QLD 4060

O/334	Ian Bowyer-Smyth	29 Raintree Boulevard LITTLE MOUNTAIN QLD 4551
O/335	Jaimie Benfield	75-77 Palmer Avenue GOLDEN BEACH QLD 4551
O/336	Kane Domio	3 Battens Street WURTULLA QLD 4575
O/337	Cr David Pahlke Division 10 Ipswich City Council	Shop 5 & 6 Rosewood Plaza 20-22 John Street ROSEWOOD QLD 4340
O/338	Joan and Terry McGregor	29 Thistle Street REGENTS PARK QLD 4118
O/339	G.H. Smith	PO BOX 327 HERBERTON QLD 4887
O/340	G Johnson	8/25 Lawson Street MAREEBA QLD 4880
O/341	Patricia Bosworth	24 Brodie's Street STRATHPINE QLD 4500
O/342	Andrea Verrenkamp	3522/30 Hollins Crescent NEW FARM QLD 4005
O/343	Eric Whatmough	26 Elizabeth Street CURRUMBIN WATERS QLD 4223
O/344	Allan Byrne	48 Lowanna Drive BUDDINA QLD 4575
O/345	James Runnegar	PO BOX 290 RAINBOW BEACH QLD 4581
O/346	Andrea Hayes	19 Karoonda Road RAINBOW BEACH QLD 4581
O/347	Maree Sutton	129/10 Marco Way PARREARRA QLD 4575
O/348	Georgia Stanton	8 Hackney Court UPPER COOMERA QLD 4209
O/349	Deirdre Allen-Ankins	118 Merthyr Road NEW FARM QLD 4005
O/350	Francis Therese Matlock	14 Horseshoe Bend BUDERIM QLD 4556
O/351	Cynthia Sabag	146 Kinjun Road TULLY QLD 4854
O/352	Julienne Hobbs	24 Ribbonwood Street SIPPY DOWNS QLD 4556

O/353	Peter Warren	23 Alexander Crescent MORAYFIELD QLD 4506
O/354	Lola Turner	89 Mooloolah Drive MINYAMA QLD 4575
O/355	Dean Mason	25 Mawarra Street BUDERIM QLD 4556
O/356	Peter Hewitson	33 Cypress Court MINYAMA QLD 4575
O/357	Drucilla Hewitson	33 Cypress Court MINYAMA QLD 4575
O/358	Juanita Ryder	31 Mooloolah Island MINYAMA QLD 4575
O/359	Helen Turton	12 Aroona Avenue BUDDINA QLD 4575
O/360	Tony Pattinson	13 Arilpa Street WARANA QLD 4575
O/361	Liane Horne	40 Whiteside Road WHITESIDE QLD 4503
O/362	Peter Campion	318 Griffin Road TOLGA QLD 4882
O/363	Robyn Levings	8/1 Pacific Boulevard BUDDINA QLD 4575
O/364	Vivian Dobkins	1 Satinwood Road RAINBOW BEACH QLD 4581
O/365	Belinda Young	187 Nicklin Way WARANA QLD 4575
O/366	Shiralee Poed	N607/241 Harbour Esplanade DOCKLANDS VIC 3008
O/367	Peter Pulbrook	29 Avalon Court STRATHPINE QLD 4500
O/368	Karen Swifte	No Address Provided
O/369	Melanie	12 Shelley Street STRATHPINE QLD 4500
O/370	Ian Macdonald Senator LNP	PO BOX 2185 TOWNSVILLE QLD 4810
O/371	Lachlan Millar MP Member for Gregory	PO BOX 444 EMERALD QLD 4720
O/372	Zoe Brooks	19 Moffat Street RAVENSHOE QLD 4888

O/373	Wayne Saxvik	50 Grainger Road CALLIOPE QLD 4680
O/374	David Bannerman	29 Gibbons Road SAMFORD QLD 4520
O/375	Glenys Chatman	30 Rocklea Drive SOUTHSIDE QLD 4570
O/376	John Ford Kawana Waters RSL Sub Branch Inc.	99 Pacific Boulevard BUDDINA QLD 4575
O/377	Kerry Ricketts	19/99 Birtinya Boulevard BIRTINYA QLD 4575
O/378	Elijah Edwards	258 Murphy Road GEEBUNG QLD 4034
O/379	Lois Davis	85/10 Marco Way PARREARRA QLD 4575
O/380	Ann Brink	94 Vipiana Drive TULLY HEADS QLD 4854
O/381	Anthony Creswick-Jackson	4 Fiji Court PARREARRA QLD 4575
O/382	Darren Sprott	4 Mankina Court BUDDINA QLD 4575
O/383	Kurt Niesler	24 Currong Street MINYAMA QLD 4575
O/384	Peta MacRae	54 Suter Road MOUNT ISA QLD 4825
O/385	Terence Dexter	3 Bracefell Street GYMPIE QLD 4570
O/386	Caitlyn Hayes	19 Karoonda Road RAINBOW BEACH QLD 4581
O/387	Valda Blin	6 Loang Court MOUNTAIN CREEK QLD 4557
O/388	Robert Blin	6 Loang Court MOUNTAIN CREEK QLD 4557
O/389	Debbie Little	13 Sugar Bag Road LITTLE MOUNTAIN QLD 4551
O/390	Joanne Morgan	2/27 Pacific Boulevard BUDDINA QLD 4575
O/391	Joyce Smith	70 John Street LAIDLEY QLD 4341

O/392	Holly Thompson	4 Windsor Avenue MOFFAT BEACH QLD 4551
O/393	Peta Horne	17 Arunta Street BUDDINA QLD 4575
O/394	Dot Spence	PO BOX 17 MAREEBA QLD 4880
O/395	Belinda Weinstein	64 Undara Avenue BUDDINA QLD 4575
O/396	Anne Firmin	4 Malkana Crescent BUDDINA QLD 4575
O/397	Caroline Armstrong	3 Rennes Avenue PETRIE QLD 4502
O/398	Skuthorpe Therese	12/92 Rainbow Shores Drive RAINBOW BEACH QLD 4581
O/399	Ann-Marie Lavers-Grimm	5 Nimrod Street COOLOOLA COVE QLD 4580
O/400	Herb Trichlin	3 Baanya Street WURTULLA QLD 4575
O/401	Brian Seymour	21 Avondale Road WARNER QLD 4500
O/402	Megan Blin	28 Walgarri Drive TANAWAH QLD 4556
O/403	Silvina Alvarez	62 Lowanna Drive BUDDINA QLD 4575
O/404	Marcelo Alvarez	62 Lowanna Drive BUDDINA QLD 4575
O/405	Lurline Jones	16 Adelong Crescent BUDDINA QLD 4575
O/406	Jay Kent	6/3 Ocean View Parade RAINBOW BEACH QLD 4581
O/407	Uwe Leube	37 Springs Drive LITTLE MOUNTAIN QLD 4551
O/408	Peter Cox	13 Dalpura Street BUDDINA QLD 4575
O/409	Michelle MacDonald	29 Sonata Drive WARNER QLD 4500
O/410	Lorraine Pearce	136 Sunbird Chase PARREARRA QLD 4575
O/411	Dean Baker	21 Baleara Street BUDDINA QLD 4575

O/412	Alan Cameron	21 Cayman Place PARREARRA QLD 4575
O/413	Patricia Hickey	51 Janke Road WIDGEE QLD 4570
O/414	Sam Mitchell	37 Rumbalara Avenue RAINBOW BEACH QLD 4581
O/415	Merrill Schwab	16 Currawan Street WARANA QLD 4575
O/416	Elizabeth Worthington	PO BOX 764
O/417	Ian and Heather Dainer	52 Willowbank Drive WILLOWBANK QLD 4306
O/418	Kegan Scherf	PO BOX 138 LAWNTON QLD 4501
O/419	Greg and Cheryl Biddle	No Address Provided
O/420	John Bignell	45 Woongool Road TINANA QLD 4650
O/421	Andrew Kamler	3/102 Chaucer Street MOOROOKA QLD 4105
O/422	Suzanne Hutchison	9/100 Pacific Boulevard BUDDINA QLD 4575
O/423	Anna Palmer	36 Viridian Circuit BIRTINYA QLD 4575
O/424	David Sweetapple	125 Old Cameby Road MILES QLD 4415
O/425	J	PO BOX 269 RAINBOW BEACH QLD 4581
O/426	Darryl Gaedtke	10 Sovereign Court URRAWEE QLD 4655
O/427	Jennifer Roemermann	15 Fairleigh Street WINDSOR QLD 4030
O/428	Elizabeth Henebery	65 Goonawarra Drive MOOLOOLABA QLD 4557
O/429	Kristie Waite	20 Coonawa Street BUDDINA QLD 4575
O/430	Chloe Wheeler	5 Flametree Place CURRIMUNDI QLD 4551
O/431	Lelia Bisinella	332 Mooloolaba Road BUDERIM QLD 4556

O/432	Ian Kaye	PO BOX 744 BUDDINA QLD 4575
O/433	Jennifer Brown	103 Pt Cartwright Drive BUDDINA QLD 4575
O/434	Kevin Brown	103 Pt Cartwright Drive BUDDINA QLD 4575
O/435	Mark Langton	No Address Provided
O/436	Anthony Isaacson	106 Sunbird Chase PARREARRA QLD 4575
O/437	Philip Cole	55 Alexandra Street BARDON QLD 4065
O/438	Michael Belnap	309/13 Nicklin Way MINYAMA QLD 4575
O/439	Ben Creamer	13 Oakdale Circuit CURRIMUNDI QLD 4551
O/440	Cheryl and Robert Sutton	Unit 177/2 Melody Court WARANA QLD 4575
O/441	G.M. J.A. Lattimore	21 Atkins Street CHINCHILLA QLD 4413
O/442	Janice Jones	67 Seaforth Road AYR QLD 4807
O/443	Walter Dobkins	1 Satinwood Road RAINBOW BEACH QLD 4581
O/444	W. Yelds	PO BOX 13 RAVENSHOW QLD 4888
O/445	M. Harris	23 Stephens Street DIMBULAH QLD 4872
O/446	Peter Brown	5/11 Innovation Parkway BIRTINYA QLD 4575
O/447	Keith Downie	3 Columbus Court BRAY PARK QLD 4500
O/448	John Carroll	170 Chester Road WONDECLA QLD 4887
O/449	Warren Clarke	15 Majorca Place PARREARRA QLD 4575
O/450	Lynette Wallis	10 Sunderland Drive BRAY PARK QLD 4500
O/451	Steven Luhrs	25 Power Road GYMPIE QLD 4570

O/452	Lillian Hewitt	20 Aparima Court GYMPIE QLD 4570
O/453	Murray Thomas	26 Goondi Street RAINBOW BEACH QLD 4581
O/454	P	18 Mawarra Street BUDDINA QLD 4575
O/455	Tony Hewitt	5 Oscar Crescent ALBANY CREEK QLD 4305
O/456	Paul Gaughan	36 Regatta Boulevard WURTULLA QLD 4575
O/457	Brian and Alison McCormack	22 Kumbada Court MINYAMA QLD 4575
O/458	W. Foster	167 Ann Street MARYBOROUGH QLD 4650
O/459	Gareth McCreadie	10 Lockyer Drive BRAY PARK QLD 4500
O/460	Leslie Brodie	55 Townsend Road OCEAN VIEW QLD 4521
O/461	Jo-Anne Bridie	55 Townsend Road OCEAN VIEW QLD 4521
O/462	Rex Whitehead	6 Kokoda Road MOUNT ISA QLD 4825
O/463	Pavel Cherniakov	63 Renton Street CAMP HILL QLD 4152
O/464	Valda Currell	13 Plateau Parade BRAY PARK QLD 4500
O/465	Tracy Denham	677 McKinnon Drive COOROIBAH QLD 4565
O/466	David Littlejohn	15 Ellerdale Street STRATHPINE QLD 4500
O/467	David Turton	17 Parkana Crescent BUDDINA QLD 4575
O/468	John Longworth	50 Mooloolah Drive MINYAMA QLD 4575
O/469	Daniel Suttle	44 Double Island Drive RAINBOW BEACH QLD 4581
O/470	Carla Riehl	8 Bomburra Court RAINBOW BEACH QLD 4581
O/471	Mary Martin	43 Stewart Terrace GYMPIE QLD 4570

O/472	Robyn Willey	36 Adaluma Avenue BUDDINA QLD 4575
O/473	Pamela Vickers	6 Bandlong Street BUDDINA QLD 4575
O/474	Gregory Vickers	6 Bandlong Street BUDDINA QLD 4575
O/475	Carol Fischer	4 Manooka Drive RAINBOW BEACH QLD 4581
O/476	Donald McBryde	36 Adaluma Avenue BUDDINA QLD 4575
O/477	Sharon Williams	25 Koorringal Crescent BUDDINA QLD 4575
O/478	Ruth Modine	4 Rainbow Beach Road RAINBOW BEACH QLD 4581
O/479	Johannes Fischer	4 Manooka Drive RAINBOW BEACH QLD 4581
O/480	Veronica McKellar	11 Ramtron Place AYR QLD 4807
O/481	Neil Robinson	44 Noel Robinsons Road CHINCHILLA QLD 4413
O/482	Noel Robinson	552 Noel Robinsons Road CHINCHILLA QLD 4413
O/483	Bradley McGrath	7 Coolberry Court RAINBOW BEACH QLD 4581
O/484	Camille Nash	3/36 Manooka Drive RAINBOW BEACH QLD 4581
O/485	Neil Stephensen	12 Salamaua Street SOLDIERS HILL QLD 4825
O/486	Shirley Allen	58 Bell Street CHINCHILLA QLD 4413
O/487	Kent Manning	9 Pakee Street ALEXANDRA HEADLAND QLD 4572
O/488	Susan Duncan	PO BOX 122 AYR QLD 4807
O/489	Leigh Henzell	Henzell Road MOUNT PLEASANT QLD 4521
O/490	Liz Gray	1100 Winn Road MOUNT SAMPSON QLD 4520
O/491	Michael Flanigan	516 Mt Brisbane Road MOUNT PLEASANT QLD 4521

O/492	Kate Honnef	2557 Mt Mee Road OCEAN VIEW QLD 4521
O/493	Summer Darling	8 Easter Street PARREARRA QLD 4575
O/494	Samford & Districts Progress & Protection Association Inc	PO BOX 94 SAMFORD QLD 4520
O/495	Louis Jones	7 Bluebird Parade BOKARINA QLD 4575
O/496	Trevor and Glenys Martin	12 Grenada Way PARREARRA QLD 4575
O/497	Chresten	STRATHPINE QLD 4500
O/498	Gordon Wallace	111 Oceanic Drive WARANA QLD 4575
O/499	Patsy Hannam	Munro Street BABINDA QLD 4861
O/500	Kerri Hewitt	91 Sorensen Road GYMPIE QLD 4570
O/501	Jean Sorley	23 Challacombe Street BELL QLD 4408
O/502	Owen Brockhurst	H2 Condamine Street MILES QLD 4415
O/503	Cecily Brockhurst	H2 Condamine Street MILES QLD 4415
O/504	James O'Driscoll	12 Bandaroo Street WARANA QLD 4575
O/505	Maria Hansen	31 Roderick Street DAYBORO QLD 4521
O/506	Brian Battersby	14 Leawarra Crescent FERNY HILLS QLD 4055
O/507	Andrew Hobbs	17 Margaret Street CLONCURRY QLD 4824
O/508	Russell Mayo	25 Orana Avenue POMONA QLD 4568
O/509	Peter Watman	<div></div> <div></div>
O/510	Colin Thomsen	9 Hedge Street STRATHPINE QLD 4500
O/511	Ron Wellington	64 Leone Street BRAY PARK QLD 4500

O/512	Rosslyn Woodforth	108 Rahes Road MOUNT PLEASANT QLD 4521
O/513	Louis Jones	7 Bluebird Parade BOKARINA QLD 4575
O/514	David Bellamy	46 Lownanna Drive BUDDINA QLD 4575
O/515	Barbara Kavenagh	1/3 Iluka Avenue BUDDINA QLD 4575
O/516	Wayne Gurski	25 Coomaroo Crescent MINYAMA QLD 4575
O/517	Jan Gurski	25 Coomaroo Crescent MINYAMA QLD 4575
O/518	Marg Lampe	No Address Provided
O/519	Stephen Langton	19 Dalpura Street BUDDINA QLD 4575
O/520	Margaret Quebec-Palmer	7 Sylvan Street BUDERIM QLD 4556
O/521	James O'Connor	52 Melinda Court KALLANGUR QLD 4503
O/522	Marilyn Efford	No Address Provided
O/523	Helen Evans	755 Gympie Road LAWNTON QLD 4501
O/524	Michael Walshe	13 Adaluma Avenue BUDDINA QLD 4575
O/525	Wayne and Janelle Hewitt	No Address Provided
O/526	Bronwen Winn	107 Samsonvale Road STRATHPINE QLD 4500
O/527	Christine Howell	2 Marche Court PETRIE QLD 4502
O/528	Desley Milne Johns	92 Cooloola Drive RAINBOW BEACH QLD 4581
O/529	Louise Hoan	PO BOX 1043 CLEVELAND QLD 4163
O/530	Felicity Walker	7 Park Avenue MALANDA QLD 4885
O/531	Carolyn Dobson	49 Kennedy Drive MORANBAH QLD 4744

O/532	Alan Parker	43 Charlor Street STRATHPINE QLD 4500
O/533	Jaret Davis	12 Kandanga Road AMAMOOR QLD 4570
O/534	Carol Goodwillie	8 Kanooka Avenue COOLUM BEACH QLD 4573
O/535	Michael Martyn	Previously 13/204 Alice Street BRISBANE QLD 4000
O/536	Arthur Walton	20 Mooloolah Island MINYAMA QLD 4575
O/537	Beric Foote	105 Leone Street BRAY PARK QLD 4500
O/538	Trevor Patterson	8 Waloden Place SUNNYBANK QLD 4109
O/539	Ben List	157 Bray Road LAWNTON QLD 4501
O/540	D M Harding	34 Goshawk Drive KALLANGUR QLD 4503
O/541	Adam Burnett	Taldora Road JULIA CREEK QLD 4823
O/542	Rod Russell	5 Molokai Lane PARREARRA QLD 4575
O/543	Mark Crawley Chief Executive Officer Charters Towers Regional Council	2 Burdekin Street RICHMOND HILL QLD 4820
O/544	Hazel Doyle	11 Maldives Place PARREARRA QLD 4575
O/545	Multi-Signed Petition	Various localities
O/546	Kieran Gregory	2609/70 Mary Street BRISBANE QLD 4000
O/547	Brent Chilvers	632 L Tree Creek Road KOWGURAN QLD 4415
O/548	Rodney Smith	147-153 Street CHINCHILLA QLD 4413
O/549	Raymond Gray	10 Edith Street MILES QLD 4415
O/550	Jessica Gorry	161 Akers Gully Road MILES QLD 4415

O/551	Toni Gillon	Unit 8, 22 Pine Street MILES QLD 4415
O/552	Tyler Keys	1080 Wallan Creek Road DRILLHAM QLD 4424
O/553	Leanne Glackin and Ben Neale	10 Daisy Street MILES QLD 4415
O/554	Brendan Wakeling	BURLEIGH WATERS QLD
O/555	Lachlan Vonhoff	721 Hookswood Road HOOKSWOOD QLD 4415
O/556	Lynette Holgate	332 Warramoo Road MILES QLD 4415
O/557	Leanne Small	49 Daisy Street MILES QLD 4415
O/558	Annie Mineham	3 Bourne Street MILES QLD 4415
O/559	Trista Lark Welch	11 Dawson Street MILES QLD 4415
O/560	Ellie Bate	251 Gazzard Road TARA QLD 4421
O/561	Brent Carmichael	251 Gazzard Road TARA QLD 4421
O/562	Annette and Reginald Collins	PO BOX 33 RAINBOW BEACH QLD 4551
O/563	Keith Young	PO BOX 882 DALBY QLD 4405
O/564	L. Ross and Sandra Smith	83 Boyd Street CHINCHILLA QLD 4413
O/565	Clarence Olm	17 Colamba Street CHINCHILLA QLD 4413
O/566	Carol Smith	63 Wambo Street CHINCHILLA QLD 4413
O/567	Beris Johnston	3/68 Hypatia Street CHINCHILLA QLD 4413
O/568	Edwin Tosh	27 Condamine Street CHINCHILLA QLD 4413
O/569	Ramon Jayo Mayor Hinchinbrook Shire Council	PO BOX 366 INGHAM QLD 4850

O/570	R McLean	6 Manooka Drive RAINBOW BEACH QLD 4551
O/571	Denis Abel President, Kawana Surf Club	PO BOX 152 BUDDINA QLD 4575
O/572	Gary and Linda Graham	39 Oceanic Drive WARANA QLD 4575
O/573	Roy Blackwell	Unit 41, 182-184 Hursley Road GLENVALE QLD 4350
O/574	Tammie Peatey	70 Vores Road WHITESIDE QLD 4503
O/575	Robert O'Connor	38/7 Grand Parade PARREAEAA QLD 4575
O/576	Brian & Brenda Jeffries	18 Mallawa Street BUDDINA QLD 4575
O/577	Jason Brew	3 Wamara Street BUDDINA QLD 4575
O/578	Helen Cox	Lot 1 Retreat Road KOWGURAN QLD 4415
O/579	Michael John Brown	10 Mawarra Street BUDDINA QLD 4575
O/580	Matthew Zgrajewski	30 Vores Road WHITESIDE QLD 4503
O/581	Keith Campbell	34 Sorbiston Street HOLLAND PARK WEST QLD 4121
O/582	Halina Koper	13 Churinga Street MINYAMA WATERS QLD 4575
O/583	Colde Abbott	11 Koorin Drive BUDDINA QLD 4575
O/584	Greg Rainbow	No Address Provided
O/585	Evan Jenkins	19 Undara Avenue BUDDINA QLD 4575
O/586	Lynette Hingerty	21 Sunbird Chase PARREARRA QLD 4575
O/587	Paul Loughman	15 Mooloolah Drive MINYAMA QLD 4575
O/588	Joan Hopkins	14/10 Marco Way PARREARRA QLD 4575
O/589	Gail Wilson	6 Bega Place PARREARRA QLD 4575

O/590	Hayley	17 Nanyima Street BUDDINA QLD 4575
O/591	Jodie R	Alkira Street BUDDINA QLD 4575
O/592	John and Anne Hausler	65 Chelsea Crescent MINYAMA QLD 4575
O/593	Warwick Gregory Spooner	111 Mooloolah Drive MINYAMA QLD 4575
O/594	Sue Clarke	14 Bangalow Street MINYAMA QLD 4575
O/595	Barbara Rees	45 Tingira Close RAINBOW BEACH QLD 4581
O/596	Ryan Dunford	1 Mallawa Street BUDDINA QLD 4575
O/597	Meredith Ramsey	4 Panama Court PARREARRA QLD 4575
O/598	Kevin and Kay Robinson	40 Chelsea Crescent MINYAMA QLD 4575
O/599	Graham Dawson	4 Panama Court PARREARRA QLD 4575
O/600	John Harrison	15 Minyama Island MINYAMA QLD 4575
O/601	Dorothy Buchanan	32 Kawana Island Villas 2 Grand Parade PARREARRA QLD 4575
O/602	Dorothy Parsey	44/2 Longwood Street MINYAMA QLD 45745
O/603	Marcus Dighton	2/46 Undara Avenue BUDDIDNA QLD 4575
O/604	Liddea Richardson	BUDDINA QLD 4575
O/605	David and Marion Rivenell	50 Chelsea Crescent MINYAMA QLD 4575
O/606	M.W. and M. Spence	No Address Provided
O/607	Dorothy King	10 Dominica Place PARREARRA QLD 4575
O/608	Lila Towson	The Palms, 101/8 Melody Court WARANA QLD 4575

O/609	Laraine and Ronald Wood	16 Prior Close UPPER BARRON QLD 4883
O/610	Bruce Warrell	1 Warattah Court WURTULLA QLD 4575
O/611	Neil Storey	16 Plateau Parade BRAY PARK QLD 4500
O/612	Keith McPaul	39/10 Marco Way PARREARRA QLD 4575
O/613	Jenine Lewis	6 Kew Place MINYAMA QLD 4575
O/614	Lincoln Catton	109 Point Cartwright Drive BUDDINA QLD 4575
O/615	Glenda Hunter	1 Koolena Street BUDDINA QLD 4575
O/616	Robertus and Elisabeth van Eyke	9 Mooloolah Drive MINYAMA QLD 4575
O/617	John and Bev East	3 Mykonos Court PARREARRA QLD 4575
O/618	Dr and Mrs TA Bull	No Address Provided
O/619	Edward Tottenham	2/2 Marloo Court BUDDINA QLD 4575
O/620	Kerri Dunn	2 Kew Place MINYAMA QLD 4575
O/621	Kim and Mark Franklin	48 Pacific Boulevard BUDDINA QLD 4575
O/622	Norman Vitelli	3 Tortola Place PARREARRA QLD 4575
O/623	Norma Waite	No Address Provided
O/624	Jessica Lawlor	15 Kensington Drive MINYAMA QLD 4575
O/625	James Adam Scorer	10 Santorini Court PARREARRA QLD 4575
O/626	Phil Bell	1045 Dayboro Road WHITESIDE QLD 4503
O/627	Heather Scorer	10 Santorini Court PARREARRA QLD 4575
O/628	Kellie Palmer	10 Currong Street MINYAMA QLD 4575

O/629	Mark Grimsey	No Address Provided
O/630	Christopher Steele	10 Currong Street MINYAMA QLD 4575
O/631	Greg Smith Secretary, Peregian Springs Residents Association Inc	81 The Avenue PEREGIAN SPRINGS QLD 4573
O/632	Lance Boucaut	13 Vores Road WHITESIDE QLD 4503
O/633	Cameron Leth	24 Magnetic Street PARREARRA QLD 4575
O/634	Chris Bourke	127 Grand Parade PARREARRA QLD 4575
O/635	James Williams	25 Koorungal Crescent BUDDINA QLD 4575
O/636	Wendy Fitzgerald	2 Sanibel Court PARREARRA QLD 4575
O/637	Janice Quickenden	23 Arunta Street BUDDINA QLD 4575
O/638	Noel and Patricia Davies	232/25 St Vincents Court MINYAMA QLD 4575
O/639	Paul and Rhonda Edward	5 Majorca Place PARREARRA QLD 4575
O/640	Noel Jones	103 Mooloolah Drive MINYAMA QLD 4575
O/641	Rae Willis	10 Maui Court PARREARRA QLD 4575
O/642	Margaret Ballantine	35 Satinwood Road RAINBOW BEACH QLD 4581
O/643	Ian Mellon	57 Mooloolah Drive MINYAMA QLD 4575
O/644	Tony and Susan Nahuys	2 Abaco Street KAWANA ISLAND QLD 4575
O/645	Neil and Jean Leonard	No Address Provided
O/646	Michael Randall	87/2 Grande Parade PARREARRA QLD 4575
O/647	Cynthia Randall	87/2 Grande Parade PARREARRA QLD 4575

O/648	Keiyh Radford	27 Bahamas Court PARREARRA QLD 4575
O/649	Noel and Patricia Williams	128 Sunbird Chase PARREARRA QLD 4575
O/650	Carolyn Karklins	6 Canary Court PARREARRA QLD 4575
O/651	Lynne Cadell	23 Dominica Place PARREARRA QLD 4575
O/652	William Markwell	115/10 Marco Way PARREARRA QLD 4575
O/653	Dennis Archer	140 Chelsea Crescent MINYAMA QLD 4575
O/654	Richard Dohnt	16 Wandoo Street MINYAMA QLD 4575
O/655	Lucy Hazzard	3 Antilles Street PARREARRA QLD 4575
O/656	Graham Roberts	16/7 Grand Parade PARREARRA QLD 4575
O/657	Peter and Anne Lengenber	No Address Provided
O/658	Graham and Coral Toovey	No Address Provided
O/659	Ian and Wendy McDougall	Villa 47/239 Kawana Way PARREARRA QLD 4575
O/660	Don Lindsay	122/10 Marco Way PARREARRA QLD 4575
O/661	Nigel Johnson	18/2 Grand Parade PARREARRA QLD 4575
O/662	Brian and Beverley Spencer	Living Choice, 127/10 Marco Way KAWANA ISLAND QLD 4575
O/663	Lesley Dimmock	21 Pacific Boulevard BUDDINA QLD 4575
O/664	Garry McGann	80 Chelsea Crescent MINYAMA QLD 4575
O/665	Terisita Geissmann	58 Bombala Crescent RAINBOW BEACH QLD 4581
O/666	Bruce Geissmann	58 Bombala Crescent RAINBOW BEACH QLD 4581
O/667	Peter and Cheryl Harris	23 Vauxhall Street MINYAMA QLD 4575

O/668	Michael Molloy	21 Pacific Boulevard BUDDINA QLD 4575
O/669	David Dallaston	U1/133 Albany Creek Road ASPLEY QLD 4034
O/670	Gerardus and Hendrika Luermans	109 Grand Parade PARREARRA QLD 4575
O/671	Geoff Goble	18 Pacific Boulevard BUDDINA QLD 4575
O/672	Steven Warne	7 Malta Place PARREARRA QLD 4575
O/673	Enzio Allemano	140/10 Marco Way PARREARRA QLD 4575
O/674	Clare Stranger	U88/10 Marco Way PARREARRA QLD 4575
O/675	Kerri Sugars	74 Undara Avenue BUDDINA QLD 4575
O/676	Ross Christie	13 Mooloolah Drive MINYAMA QLD 4575
O/677	John Ingram	10 Bimini Street PARREARRA QLD 4575
O/678	Kalon Wall	23 Koorringal Crescent BUDDINA QLD 4575
O/679	Vicky Berneville-Claye	104 Sunbird Chase PARREARRA QLD 4575
O/680	Brian Croke	10 Koolena Street BUDDINA QLD 4575
O/681	Tamara Warren	29 Harbour Parade BUDDINA QLD 4575
O/682	Jane Siddall	Villa 134/2 Grand Parade PARREARRA QLD 4575
O/683	Dianne Smith	1/19 Barellan Avenue BUDDINA QLD
O/684	Horst Ippendorf	147/10 Marco Way PARREARRA QLD 4575
O/685	Monika Ippendorf	147/10 Marco Way PARREARRA QLD 4575
O/686	Penelope Cameron	21 Cayman Place PARREARRA QLD
O/687	Barbara Lamb	11 Vores Road WHITESIDE QLD 4503

O/688	Judith Goode	No Address Provided
O/689	B. Wood	137/10 Marco Way PARREARRA QLD 4575
O/690	Margaret Hinchliffe	4421/40 Hollins Crescent NEW FARM QLD 4005
O/691	Noel Rock	122 Sunbird Chase PARREARRA QLD 4575
O/692	Robert Hugall	4421/40 Hollins Crescent NEW FARM QLD 4005
O/693	Margaret Schulz	5 Antilles Street PARREARRA QLD 4575
O/694	Cecily Brennan	8 Kunari Street BUDDINA QLD 4075
O/695	Gregory Beale	35 Jessica Boulevard MINYAMA QLD 4575
O/696	Genelle Gold	12 Dominica Place PARREARRA QLD 4575
O/697	Susanna Cramb	No Address Provided
O/698	Edward Ryan and Bev Ford	No Address Provided
O/699	Penelope Brockett	605/45C Newstead Terrace NEWSTEAD QLD 4006
O/700	June Rock	122 Sunbird Chase PARREARRA QLD 4575
O/701	Robert and Angela Turnbull	10 Curbarra Street BUDDINA QLD 4575
O/702	James Brennan	8 Kunari Street BUDDINA QLD 4075
O/703	Patricia Marsden	54 Oomoo Street BUDDINA QLD 4575
O/704	Angela Johnson	2/21 Iluka Avenue BUDDINA QLD 4575
O/705	Pauline Tetther	13/2 Grand Parade PARREARRA QLD 4575
O/706	Kevin Stevenson and Marguerite Riley	5 Lawinya Street BUDDINA QLD 4575
O/707	Joshua Christie	31 Iluka Avenue BUDDINA QLD 4575

O/708	Margaret Johnston	16 Manooka Drive RAINBOW BEACH QLD 4581
O/709	June and Tim Dean	104 Pacific Boulevard BUDDINA QLD 4575
O/710	Graeme Preston	156/10 Marco Way PARREARA QLD 4575
O/711	Kate Campbell	6 Vores Road WHITESIDE QLD 4503
O/712	Michael Haseler	Apt 160/10 Marco Way PARREARRA QLD 4575
O/713	Mathias Schlotterbach	114 Chelsea Crescent MINYAMA QLD 4575
O/714	Leigh and Diane Petterson	7 Lambert Court EATONS HILL QLD 4037
O/715	Janette Robbins	Oomoo Street BUDDINA BEACH QLD 4575
O/716	Ron King	No Address Provided
O/717	Glenda Russell	20/2 Grand Parade PARREARRA QLD 4575
O/718	Denise Dalton	100/10 Marco Way PARREARRA QLD 4575
O/719	Julia Horn	Supplejack Court LAKE MACDONALD QLD 4563
O/720	Tony Mack	23 Yaringa Avenue BUDDINA QLD 4575
O/721	Douglas Hoggan	132/10 Marco Way PARREARRA QLD 4575
O/722	Phil, Melissa and David Stevens	66 Point Cartwright Drive BUDDINA QLD 4575
O/723	Clifford Robbins	60 Oomoo Street BUDDINA QLD 4575
O/724	Donald McCulloch	14 Coomaroo Crescent MINYAMA QLD 4575
O/725	Jill Holt McCulloch	14 Coomaroo Crescent MINYAMA QLD 4575
O/726	Garry and Julie Hewitt	28 Manooka Drive RAINBOW BEACH QLD 4581
O/727	Beryl Dodge	Grand Parade PARREARRA QLD 4575

O/728	Glenn Trickett	58 Jessica Boulevard MINYAMA QLD 4575
O/729	Christine Trickett	58 Jessica Boulevard MINYAMA QLD 4575
O/730	James Newbury	PARREARA QLD 4575
O/731	Johann De Joodt	12/39 Grantson Street WINDSOR QLD 4030
O/732	Anonymous	No Address Provided
O/733	Christine Messenger	8 Koolena Street BUDDINA QLD 4575
O/734	Heather Stevenson	4 Bomburra Court RAINBOW BEACH QLD 4581
O/735	Anthony Ayres	27 Beltana Crescent BUDDINA QLD 4575
O/736	B.J. Lanham	No Address Provided
O/737	Lindsay Francis	No Address Provided
O/738	Peter Miles	7 Capri Court PARREARRA QLD 4575
O/739	Alan Carey	No Address Provided
O/740	Guy Montgomery	10 Mooloolah Island MINYAMA QLD
O/741	Susan Radford	27 Bahamas Court PARREARRA QLD 4575
O/742	Violet Armstrong	54/10 Marco Way PARREARRA QLD 4575
O/743	Wendy Goldshaft	PARREARA QLD 4575
O/744	Leanne Downs	1/124 Pacific Boulevard BUDDINA QLD 4575
O/745	Suzanne Lawson	6 Baleara Street BUDDINA QLD 4575
O/746	Leanne Donelly	No Address Provided
O/747	Colleen Russ	18 Majorca Place PARREARRA QLD 4575
O/748	Anne Ingram	10 Bimini Street PARREARRA QLD 4575

O/749	George Smith	PO BOX 327 HERBERTON QLD 4887
O/750	David Reid	138/10 Marco Way PARREARRA QLD 4575
O/751	Leah	10 Arunta Street BUDDINA QLD 4575
O/752	Alison Taylor	41 Kobble Creek Road KOBBLE CREEK QLD 4520
O/753	Mark Stoneman	Comarty MS 187 GIRU QLD 4809
O/754	Brian and Anne Smith	130/2 Grand Parade PARREARRA QLD 4575
O/755	Sylvia Gibbs	55 Chelsea Crescent MINYAMA QLD 4575
O/756	Bernie and Margaret Murphy	37 Yaringa Avenue BUDDINA QLD 4575
O/757	S. Tobin	92 Vale Street MOOROOKA QLD 4103
O/758	Mark Boothman Member for Albert	2 Rochester Drive MOUNT WARREN PARK QLD 4207
O/759	Craig Shepherd	6A Tivoli Crescent MINYAMA QLD 4575
O/760	Ron Organ	No Address Provided
O/761	Ashley and Zena Reid	25/241 St Vincents Court MINYAMA QLD 4575
O/762	David Costello	25 Paramount Drive WARNER QLD 4500
O/763	Peter Dick	1/11 Grand Parade PARREARRA QLD 4575
O/764	Glenyce Dickinson	33/239 Kawana Way PARREARRA QLD 4575
O/765	Belinda Watman	<div></div> <div></div>
O/766	John and Wendy Clarke	No Address Provided
O/767	Enid Doherty	Surfside Apartments U19 North/143 Lowanna Drive BUDDINA QLD 4575

O/768	Digby Milne	72/10 Marco Way PARREARRA QLD 4575
O/769	Wayne Lovell	7 Point Cartwright Drive BUDDINA QLD 4575
O/770	Pauline Smith	9 Werona Street BUDDINA QLD 4575
O/771	Lucia, Brad and Naomi Heath	No Address Provided
O/772	Steven Jones	47 Coomaroo Crescent MINYAMA QLD 4575
O/773	Kylie Leach	15 Pacific Boulevard BUDDINA QLD 4575
O/774	Nanette Black	Apt 168/10 Marco Way PARREARRA QLD 4575
O/775	Terry and Kathy Peterson	No Address Provided
O/776	Dorothy MacMichael	No Address Provided
O/777	Barbara Cullen	158/10 Marco Way PARREARRA QLD 4575
O/778	D. Cronin and H. Cronin	M/S 118 JANDOWAE QLD 4410
O/779	Peter Turton	12 Aroona Avenue BUDDINA QLD 4575
O/780	Murray Lloyd	3 Easter Street PARREARRA QLD 4575
O/781	Sandra Wheat	48 Camaroo Crescent MINYAMA QLD 4575
O/782	Marion Jenkins	69 Chelsea Crescent MINYAMA QLD 4575
O/783	Monika Sprott	4 Mankina Court BUDDINA QLD 4575
O/784	Maureenn Shaw	13 Myoora Court MINYAMA QLD 4575
O/785	Rosalie Hodge	No Address Provided
O/786	Marilyn Schofield	107/11 Nicklin Way MINYAMA QLD 4575
O/787	Kevin and Kathie Yates	30 Mawarra Street BUDDINA QLD 4575

O/788	Darren Timms	104 Cooloola Drive RAINBOW BEACH QLD 4581
O/789	Peter W Cutting	142/10 Marco Way PARREARRA QLD 4575
O/790	Kate Harvey	No Address Provided
O/791	Don Johnson	2 Gull Place PARREARRA QLD 4575
O/792	Elizabeth Hall	15 Barellan Avenue BUDDINA QLD 4575
O/793	Megan Breid	14 Barbara Road PEREGIAN BEACH QLD 4573
O/794	Dale Funston and Rhonda Hannaford	8 St Lucia Crescent PARREARRA QLD 4575
O/795	Peta Read	4 Hayman Street PARREARRA QLD 4575
O/796	Carol Egan	61 Sunrise Drive OCEAN VIEW QLD 4521
O/797	Victoria Alicia Sosa	5A Panaroo Street BUDDINA QLD 4575
O/798	Andrew Anthony Stewart	10 Tingira Close RAINBOW BEACH QLD 4581
O/799	R.V. Mirams	Pavavista Court DOONAN QLD 4562
O/800	Daniel Brilliant	5 Martinique Court PARREARRA QLD 4575
O/801	Trevor and Pam Watkins	32 Mawarra Street BUDDINA QLD 4575
O/802	Judi Jabour	4/115 Terrace Street NEW FARM QLD 4005
O/803	Linda Whatman	1/115 Terrace Street NEW FARM QLD 4005
O/804	Stephanie Bond	16 Lombok Street PARREARRA QLD 4575
O/805	Collette Archibald and Coralie Leslie	21 Green Valley Drive RAINBOW BEACH QLD 4581
O/806	Ian Jacobsen	121/10 Marco Way PARREARRA QLD 4575
O/807	Francoise Baumeyer	39 Lakeshore Place PEREGIAN BEACH QLD 4573

O/808	Julie Gorrington	20 Sheriff Street CHINCHILLA QLD 4413
O/809	Deb Holmes	48 Jessica Boulevard MINYAMA QLD 4575
O/810	Shane Alexander Lambert	102 Mooloolah Drive MINYAMA QLD 4575
O/811	Annika Coutts	60 Wrigley Street MAROOCHYDORE QLD 4558
O/812	Peter Roberts	18 Scouller Street CHINCHILLA QLD 4413
O/813	Amanda Bird	Point Cartwright Drive BUDDINA QLD 4575
O/814	Tracey Jackson	9 Koolena Street BUDDINA QLD 4575
O/815	Bruce Neuendorf	13 Sweetbrush Place MOUNTAIN CREEK QLD
O/816	Nell Horrold	41 Pacific Boulevard BUDDINA QLD 4575
O/817	Brenda Laydon on behalf of Merle and Ernest Laydon	No Address Provided
O/818	Katherine Boyce	15 Point Cartwright Drive BUDDINA QLD 4575
O/819	Jennifer Hughes	3 Nabilla Street BUDDINA QLD 4575
O/820	John Davis	21 Mooloolah Drive MINYAMA QLD 4575
O/821	Beverley Mortensen	29 River Oak Drive JIMBOOMBA QLD 4280
O/822	J. Stock	The Groves, U/35/2 Longwood Street MINYAMA QLD 4575
O/823	Shirley Allen	58 Bell Street CHINCHILLA QLD 4413
O/824	Raewyn Hutchins Sunshine Coast Safe Communities Inc.	PO BOX 794 BUDERIM QLD 4556
O/825	Moya Smith	147-153 Oak Street CHINCHILLA QLD 4413
O/826	Edward Dwyer	35 Condamine Street CHINCHILLA QLD 4413

O/827	Jim Dwyer	35 Condamine Street CHINCHILLA QLD 4413
O/828	Keith Smith	63 Wambo Street CHINCHILLA QLD 4413
O/829	Christine Turvey	Yalca' 71 Coates Road DRILLHAM QLD 4424
O/830	Chester Turvey	Yalca' 71 Coates Road DRILLHAM QLD 4424
O/831	C. Young	15 Cheltenham Street STRATHPINE QLD 4500
O/832	C. and K. Cousins	4 Zita Place BRAY PARK QLD 4500
O/833	R. Reynolds	7 Malinya Drive BUDDINA QLD 4575
O/834	William and Sylvia Grant	BRAY PARK QLD 4500
O/835	Samuel McDonald	DRILLHAM QLD 4424
O/836	Adrienne McDonald	DRILLHAM QLD 4424
O/837	Peter Bryant Residents Assoc. South	PO BOX 765 MOFFAT BEACH QLD 4551
O/838	Ray and Patricia Booker	52 Wambo Street CHINCHILLA QLD 4413
O/839	R. and L. Cook	7 Colamba Street CHINCHILLA QLD 4413
O/840	Lottie Pryce	12/68 Hypatia Street CHINCHILLA QLD 4413
O/841	Robert and Daphne Forster	57 Wambo Street CHINCHILLA QLD 4413
O/842	Audrey Taylor	4/68 Hypatia Street CHINCHILLA QLD 4413
O/843	Norman Hibbett	CHINCHILLA QLD 4413
O/844	Kathleen Moha	1/68 Hypatia Street CHINCHILLA QLD 4413
O/845	N.G. and J.E. Connor	13 Yaringa Avenue BUDDINA QLD 4575
O/846	Clive and Nola Chaloner	29/7 Grand Parade PARREARRA QLD 4575

O/847	Lyle Gregory	15 Jillian Street KALLANGUR QLD 4503
O/848	Martin McCormick	Unit 1/2 Moore Court CHINCHILLA QLD 4413
O/849	Maria McKay	17 Creek Street CHINCHILLA QLD 4413
O/850	David and Lois Hubbard	15 Bender Street CHINCHILLA QLD 4413
O/851	Richard McKay	17 Creek Street CHINCHILLA QLD 4413
O/852	Zita Stark	Unit 1/2 Moore Court CHINCHILLA QLD 4413
O/853	Valerie Mitchell	43 Russell Street CHINCHILLA QLD 4413
O/854	Edna Ginnivan	8/68 Hypatia Street CHINCHILLA QLD 4413
O/855	F.M. Smith	6 Warren Street CHINCHILLA QLD 4413
O/856	Alan Ellis	Unit 5/68 Hypatia Street CHINCHILLA QLD 4413
O/857	Leila Smith	2/4 Moore Court CHINCHILLA QLD 4413
O/858	Maureen Hensel	48 Beasley Street CHINCHILLA QLD 4413
O/859	E.M. and G.V. Johnston	17 Warrego Crescent MURRUMBA DOWNS QLD 4503
O/860	M. Aurish	1/25 Arunta Street BUDDINA QLD 4575
O/861	Barry and Hazel Guest	72/2 Grand Parade PARREARRA QLD 4575
O/862	Les Knuth	PO BOX 42 RAVENSWOOD QLD 4816
O/863	Catharina and William Morris	6 Hayman Street PARREARRA QLD 4575
O/864	N. Holtom	7/39 Arunta Street BUDDINA QLD 4575
O/865	Elizabeth Harding	53 Chelsea Crescent MINYAMA QLD 4575
O/866	Garry Barrett	40 Todds Road LAWNTON QLD 4501

O/867	P. McWilliams	45 Chelsea Crescent MINYAMA QLD 4575
O/868	Pauline Evans	28 Lyndon Street KALLANGUR QLD 4503
O/869	Stella Clark	Villa 51/2 Grand Parade PARREARRA QLD 4575
O/870	Terry and Margaret Weston	11 Koorringal Crescent BUDDINA QLD 4575
O/871	Janice Gehl	78/2 Grand Parade PARREARRA QLD 4575
O/872	R.H. Bennett	8 Whitsunday Street PARREARRA QLD 4575
O/873	Margaret Artini	45/239 Kawana Way PARREARRA QLD 4575
O/874	Moya Kettleton	No Address Provided
O/875	Muriel Johnson	116 Pacific Boulevard BUDDINA QLD 4575
O/876	Carmel Carnegie	25/10 Grand Parade PARREARRA QLD 4575
O/877	Richard Watson	16 Pheasant Street PARREARRA QLD 4575
O/878	Wendy Frankland	29 Mooloolah Island MINYAMA QLD 4575
O/879	Massimo and Lana Mancini	10/239 Kawana Way PARREARRA QLD 4575
O/880	Carmel Ivy Bond	276 Bond Road KING SCRUB QLD 4521
O/881	Ian Maurice	No Address Provided
O/882	Renee England	PO Box 1597 MOOLOOLABA QLD 4557
O/883	Georg and Nell Horrold	41 Pacific Boulevard BUDDINA QLD 4575
O/884	Stephen Moss	543 Bunya Road BUNYA QLD 4055
O/885	Ronald and Ronda Shoemrk	99/10 Marco Way PARREARRA QLD 4575
O/886	Tamara	24 Tortola Place PARREARRA QLD 4575

O/887	Darren	24 Tortola Place PARREARRA QLD 4575
O/888	Peter and Sharon Fletcher	24 Cayman Place PARREARRA QLD 4575
O/889	Helen Jardine	6 Myoora Court MINYAMA QLD 4575
O/890	Malcolm Elliott	13B Antilles Street PARREARRA QLD 4575
O/891	Geoffrey Folder	34/51 Grande Parade PARREARRA QLD 4575
O/892	Ignazia Grace	199 Arthur Street FORTITUDE VALLEY QLD 4006
O/893	Greg and Dale Royall	No Address Provided
O/894	Ivan Joseph Maher	43/7 Grand Parade PARREARRA QLD 4575
O/895	Cheryl and John Bannister	No Address Provided
O/896	Graeme and Anne Marshallsea	55/7 Grand Parade PARREARRA QLD 4575
O/897	Debra Lancelot	7078/7 Parkland Boulevard BRISBANE QLD 4000
O/898	Ian and Daphne Morgan	42 Coomaroo Crescent MINYAMA QLD 4575
O/899	Paul Bini	8/102 Sydney Street NEW FARM QLD 4005
O/900	Renee Ten Dyke	103 Union Street SPRING HILL QLD 4000
O/901	James Anthony Delahunty	6/9 Newstead Avenue NEWSTEAD QLD 4006
O/902	Helen Savill	15 Market Street NEWMARKET QLD 4051
O/903	Janice Brunskill	4/122 Fortescue Street SPRING HILL QLD 4000
O/904	Peter Newman	103 Union Street SPRING HILL QLD 4000
O/905	Janet Hammill	1/9 Doggett Street FORTITUDE VALLEY QLD 4006
O/906	Roxanne Martens	197 Annie Street NEW FARM QLD 4005

O/907	Edmund Lawrie	8 Sixth Avenue WINDSOR QLD 4030
O/908	Graeme Kidd	30 Merthyr Road NEW FARM QLD 4005
O/909	Michael Wyllie	13 Teneriffe Drive TENERIFFE QLD 4005
O/910	Lisa Paterson	31 Beeston Street TENERIFFE QLD 4005
O/911	Christiaan Willems	2690 Mt Mee Road OCEAN VIEW QLD 4521
O/912	Gregory Moran	1103/132 Alice Street BRISBANE QLD 4000
O/913	Shane Doidge	48 Tit Street KELVIN GROVE QLD 4059
O/914	Andrew Schebella	117-119 Panguna Street TRINITY BEACH QLD 4879
O/915	Steve Dickson MP Member for Buderim	Suite 4/102 Burnett Street BUDERIM QLD 4556
O/916	Francine Webb	80 Somerset Street WINDSOR QLD 4030
O/917	Steve Moon	10 Marnie Crescent DOONAN QLD 4562
O/918	Susanne Green	116/420 Queens Street BRISBANE CBD QLD 4000
O/919	Carole Marco	2A/99 Gregory Terrace SPRING HILL QLD 4000
O/920	Andrew Hines	12 Antigua Court PARREARRA QLD 4575
O/921	Rebecca Robertson	12/120 Langshaw Street NEW FARM QLD 4005
O/922	Jack Wallis	Villa 88/239 Kawana Way PARREARRA QLD 4575
O/923	Gillian Pincus	59 Hill Street SPRING HILL QLD 4000
O/924	Virginia Russell	63/36 Vernon Terrace TENERIFFE QLD 4005
O/925	Shelley Heath	2601/59 Blamey Street KELVIN GROVE QLD 4059
O/926	Peter Hermann	157/501 Queen Street BRISBANE QLD 4000

O/927	Terry Hudson	6/120 Langshaw Street NEW FARM QLD 4005
O/928	Grant Friedlander	8/4 Tilbrook Street TENERIFFE QLD 4005
O/929	Charles Esteban	BALD HILLS QLD 4036
O/930	Donald	2806/59 Blamey Street BRISBANE QLD 4059
O/931	Cynthia Tacey	155 Eildon Road WINDSOR QLD 4030
O/932	A.P. Passalaris	96 Sunbird Chase PARREARRA QLD 4575
O/933	Ross Brown President Rainbow Beach Community Information and Resource Service Association Incorporated	3/32 Rainbow Beach Road RAINBOW BEACH QLD 4581
O/934	Ann Carroll	24 Whish Street WINDSOR QLD 4030
O/935	Elfie Rabbidge	PO Box 523 BUDDINA QLD 4575
O/936	Garie Slade	26 Goondi Street RAINBOW BEACH QLD 4581
O/937	Walter Marshall	6/38 Robertson Street FORTITUDE VALLEY QLD 4006
O/938	Robyn Hogan	11/93 Leichhardt Street SPRING HILL QLD 4000
O/939	John and Gwen Duggan	11 Tom Thumb Court COOLOOLA COVE QLD 4580
O/940	Nola Warrick	101/420 Queen Street BRISBANE QLD 4000
O/941	Heather Robertson	4 Ilmenite Avenue RAINBOW BEACH QLD 4581
O/942	Steven Nousala	1 Ketch Street WURTULLA QLD 4575
O/943	Bill McDonald	407 Oceanic Drive South WURTULLA QLD 4575
O/944	William McCulloch	3C/172 Oxlade Drive NEW FARM QLD 4005
O/945	Maree Arndt	No Address Provided

O/946	K.W. Grut	22 Barbuda Circuit PARRREARRA QLD 4575
O/947	Lyn Cooper	11 Regency Road DOONAN QLD 4562
O/948	Maree Ainsworth	109 Villiers Street NEW FARM QLD 4005
O/949	John Greenhalgh	5 Iluka Avenue BUDDINA QLD 4575
O/950	Saltwater (Qld) Pty Ltd atf The Saltwater Trust	13 Birubi Street MINYAMA QLD 4575
O/951	Ann Stringer	17 Yaringa Avenue BUDDINA QLD 4575
O/952	Marilyn Beale	136/8 Starling Street BUDERIM QLD 4556
O/953	David Wright	5 Antigua Court PARREARRA QLD 45745
O/954	G4 Aust Pty Ltd atf	13 Birubi Street MINYAMA QLD 4575
O/955	Graham Kirk	23 Rosella Street PARREARRA QLD 4575
O/956	Andrew Mason	11/501 Queen Street BRISBANE QLD 4000
O/957	Tracee Livingstone	13 Birubi Street MINYAMA QLD 4575
O/958	Barbara and Edward Wilkes	7 Curbarra Street BUDDINA QLD 4575
O/959	Louise Thomas	33 Jarrah Street MINYAMA QLD 4575
O/960	David Holzgefe	2 Harbour Parade BUDDINA QLD 4575
O/961	Lynn Schifilliti	32 Harbour Parade BUDDINA QLD 4575
O/962	Anna Wareham	12 Dunsmore Street KELVIN GROVE QLD 4059
O/963	April Lauer	3104/79 Albert Street BRISBANE CITY QLD 4000
O/964	Catherine MacMillan	2 Lalwinya Street BUDDINA QLD 4575
O/965	Cherrell Picton	410/13 Nicklin Way MINYAMA QLD 4575

O/966	Michael Greeff	107 Moolooah Drive MINYAMA QLD 4575
O/967	Peter Spooner	12 Mooloolaba Drive MINYAMA QLD 4575
O/968	Rod and Judy Ashlin	No Address Provided
O/969	Ronald McCallum A.D McCallum & Son	1A T-Tree Place WILBERFORCE NSW 2756
O/970	Belinda McCulloch	9 Arunta Street BUDDINA QLD 4575
O/971	Raymond Reid	407/13 Nicklin Way MINYAMA QLD 4575
O/972	John Marc	3 Point Cartwright Drive BUDDINA QLD 4575
O/973	Julie Fitzsimmons	13 Adaluma Avenue BUDDINA QLD 4575
O/974	Cheryl Siphthorp	18 Harbour Parade BUDDINA QLD 4575
O/975	Anthony Edwards	13 Cayman Place PARREARRA QLD 4575
O/976	Barry and Wendy Meek	2 Charlotte Drive WEYBA DOWNS QLD 4562
O/977	Leigh Slade	26 Aroona Avenue BUDDINA QLD 4575
O/978	Irina Kahler	347/26 Felix Street BRISBANE QLD 4000
O/979	Robin Priebe	No Address Provided
O/980	Yvonne Li	42 Mornington Street RED HILL QLD 4059
O/981	Warren Blee	Moorea, 5 Bangalow Street MINYAMA QLD 4575
O/982	Neale and Terri Johnson	13 Easter Street PARREARRA QLD 4575
O/983	Mark Paddenburg	6 Antigua Court PARREARRA QLD 4575
O/984	Barbara Horton	9 Zanzibar Court PARREARRA QLD 4575
O/985	Michelle Doidge	48 Tait Street KELVIN GROVE QLD 4059

O/986	Donald Harrison	76/35 Howard Street BRISBANE CITY QLD 4000
O/987	Dympna Hurley	11 Harbour Parade BUDDINA QLD 4575
O/988	Adam Hertelendy	105 Marine Crescent DOONAN QLD 4562
O/989	Beverley Harrison	15 Pandanus Court MINYAMA QLD 4575
O/990	Peter John Harvey	27 Coonawa Street BUDDINA QLD 4575
O/991	Murray Hayes	29 Harbour Parade BUDDINA QLD 4575
O/992	Jacinta Sullivan	2 Madagascar Court PARREARRA QLD 4575
O/993	Andrew Curthoys	21 Mark Street NEWMARKET QLD 4021
O/994	Anthony Bansemer	12 St Lucia Crescent PARREARRA QLD 4575
O/995	Jacqui Wilson	3/10 Alkira Street BUDDINA QLD 4575
O/996	Graeme Mackenzie	6 Merthyr Road NEW FARM QLD 4005
O/997	John Healy	1403/30 Festival Place NEWSTEAD QLD 4006
O/998	David Pyle	47 Normanby Terrace KELVIN GROVE QLD 4059
O/999	Arvind Chovatia	14/454 Upper Edward Street SPRING HILL QLD 4000
O/1000	Anastasia Kollis	3 Mungala Street BUDDINA QLD 4575
O/1001	Adrian Welbourne	13 Nicklin Way MINYAMA QLD 4575
O/1002	Geoffrey Crittenden	1 Hetherington Street HERSTON QLD 4006
O/1003	Pamela Coogan	90/239 Kawana Way PARREARRA QLD 4575
O/1004	Brendan Dever	13 Albert Street BEAUDESERT QLD 4285
O/1005	Louise Nousala	1 Ketch Street WURTULLA QLD 4575

O/1006	Brian Mangham	6403/501 Adelaide Street BRISBANE CITY QLD 4000
O/1007	Bev	No Address Provided
O/1008	Kerry Anderson	21 Boscawen Street ROCHEDALE SOUTH QLD 4123
O/1009	Debra Stephens	18/8 Pacific Boulevard BUDDINA QLD 4575
O/1010	Darren Wallis	5 Cypress Court MINYAMA QLD 4575
O/1011	Helen Andrews	1/89 Iluka Avenue BUDDINA QLD 4575
O/1012	Judy McKenzie	20/42 Chermside Street TENERIFFE QLD 4005
O/1013	Keith and Shirley Rayner	101 Oak Street CHINCHILLA QLD 4413
O/1014	Linda Eising	30 Fraser Street CHINCHILLA QLD 4113
O/1015	Benjamin Waite	U2/99 Lowanna Drive BUDDINA QLD 4575
O/1016	Sonia Sanderson	2 Magnetic Street PARREARRA QLD 4575
O/1017	Sylvia Nowlan	39 Bahamas Circuit PARREARRA QLD 4575
O/1018	Ted Sharpe	9 Werona Street BUDDINA QLD 4575
O/1019	Bradley and Bernadette Wilson	9 Koorin Drive BUDDINA QLD 4575
O/1020	Kenneth Phelan	Unit 110/11 Nicklin Way MINYAMA QLD 4575
O/1021	Greera	19 Baleara Street BUDDINA QLD 4575
O/1022	David Goodall	8 Birubi Street MINYAMA QLD 4575
O/1023	John Horrigan	44 Oomoo Street BUDDINA QLD 4575
O/1024	Penelope Pinkham	7/306 Kent Street TENERIFFE QLD 4005
O/1025	Lynn Parker	PARREARRA QLD 4575

O/1026	Julie O'Sullivan	2 Adina Court BUDDINA QLD 4575
O/1027	Sheridan Wilson	6 Bega Place PARREARRA QLD 4575
O/1028	Ernie and Kylie Camp	Floraville Downs BURKETOWN QLD 4830
O/1029	Suzanne Royle	36 Constitution Road WINDSOR QLD 4030
O/1030	Kevinn Seymour AM	Unit 33, One Macquarie Street TENERIFFE QLD 4005
O/1031	Tracey Goodwin-McDonald	94 Point Cartwright Drive BUDDINA QLD 4575
O/1032	Elli Hentunen	108 Sunbird Chase PARREARRA QLD 4575
O/1033	Graham McDonald	94 Point Cartwright Drive BUDDINA QLD 4575
O/1034	Pertti Hentunen	108 Sunbird Chase PARREARRA QLD 4575
O/1035	Peter Cowell	No Address Provided
O/1036	Milja Meskanen	89 Sunbird Chast BUDDINA QLD 4575
O/1037	Ute Woods	11 Zante Lane PARREARRA QLD 4575
O/1038	Sam Jones	5/21 Sundridge Street TARINGA QLD 4068
O/1039	Clifford and Karen Glover	24 Mooloolah Drive MINYAMA QLD 4575
O/1040	Cyril Gaudart	145/10 Marco Way PARREARRA QLD 4575
O/1041	Ken and Shirley Jones	No Address Provided
O/1042	Don Allinson	No Address Provided
O/1043	Darryl Stewart	600 Antigua Road MUNGAR QLD 4650
O/1044	Rebecca Gill	38 Iluka Avenue BUDDINA QLD 4575

O/1045	Deb Moran	40 Newmarket Road WINDSOR QLD 4030
O/1046	Ben Dunstan Lifestyle Holidays Pty. Ltd	101 Norman Point TIN CAN BAY QLD 4580
O/1047	Cheryl Bannister	No Address Provided
O/1048	Maureen Brown	No Address Provided
O/1049	Leah Williams	107 Pacific Boulevard BUDDINA QLD 4575
O/1050	Michael O'Sullivan	24 Chalmers Court SAMFORD VILLAGE QLD 4520
O/1051	Peter Von Blanckensee	17 Barramundi Street TIN CAN BAY QLD 4580
O/1052	John Townsend	13 Aroona Avenue BUDDINA QLD 4575
O/1053	Jane Flintoft	11 Barbuda Court PARREARRA QLD 4575
O/1054	Paul Nichols	Kawana Island PARREARRA QLD 4575
O/1055	Neva Welch	50 Undara Avenue BUDDINA QLD 4575
O/1056	Keith and Pauline Gargan	No Address Provided
O/1057	Barbara Schrefler	1/27 Manooka Drive RAINBOW BEACH QLD 4581
O/1058	Rosalind Walters	2/4 Barbuda Circuit PARREARRA QLD 4575
O/1059	Dean Bygrave	195/139 Commerical Road TENERIFFE QLD 4005
O/1060	Belinda Ann Meier	1/4 Barbuda Circuit PARREARRA QLD 4575
O/1061	Douglas Ritchie	61 Teneriffe Drive TENERIFFE QLD 4005
O/1062	Cameron Douglas	3 Nentoura Court BUDDINA QLD 4575
O/1063	Lynda and Joe McLeod	118 Emperor Street TIN CAN BAY QLD 4580

O/1064	Carolyn Porter	5 Gormleys Road CHINCHILLA QLD 4413
O/1065	Drew Levinson	11 Gormley Road CHINCHILLA QLD 4413
O/1066	Anthony Tydd	5 Gormleys Road CHINCHILLA QLD 4413
O/1067	Anne and Lawrie Martin	377 Bilyana Road MURRAY UPPER QLD 4854
O/1068	Kathy Baxter	17 Barramundi Street TIN CAN BAY QLD 4580
O/1069	Margaret Keane	17 Coomaroo Crescent MINYAMA QLD 4575
O/1070	Cheryl Phillips	20 Maxwell Street NEW FARM QLD 4005
O/1071	Jessica McKenna	28 Iluka Avenue BUDDINA QLD 4575
O/1072	James Cowan	37 Bess Street WINDSOR QLD 4030
O/1073	Michael Steven Colman	21 Bahamas Circuit KAWANA ISLAND QLD 4575
O/1074	Yvonne Cooper	20 Rodds Bay IVERAGH QLD 4680
O/1075	Margaret King	14 Naturi Street NOOSA HEADS QLD 4567
O/1076	Steve Turner Director, Platinum Properties	No Address Provided
O/1077	Brian Stafford	214/26 St Vincents Court MINYAMA QLD 4575
O/1078	Barnacles Dolphin Centre/Café	Barnacles Dolphin Centre/Café TIN CAN BAY QLD 4580
O/1079	Alan Lyle	14/263 Gregory Terrace SPRING HILL QLD 4000
O/1080	Junjie Sha	2103/151 George Street BRISBANE QLD 4000
O/1081	Ian Foden	4 Barellan Avenue BUDDINA QLD 4575
O/1082	Manuela Nowak	29 Williams Road East DEEP CREEK QLD 4570
O/1083	Mark Lawler	11 Prospect Place RAINBOW BEACH QLD 4581

O/1084	Stan and Lorraine Hartill-Law	No Address Provided
O/1085	Leonard, Joan and Christine Moore	121 Oceanic Drive WARANA QLD 4575
O/1086	Richard Jack Brittain	6 Richmond Place MINYAMA QLD 4575
O/1087	Seamus Rodden	40 Sunbird Chase PARREARRA QLD 4575
O/1088	Selima Taylor President Kawana Senior Citizens	No Address Provided
O/1089	Debra Wilson	40 Sunbird Chase PARREARRA QLD 4575
O/1090	Rodney Stapleton	15 Vowles Street MILES QLD 4415
O/1091	Deanna Sesia	4/37-39 Daisy Street MILES QLD 4415
O/1092	Darryl Bein	7 Lawton Place MILES QLD 4415
O/1093	Lyn Bein	7 Lawton Place MILES QLD 4415
O/1094	Robyn Hartley	668 Hookwood Pelham Road MILES QLD 4415
O/1095	Douglas Dann	Lochoma DRILLHAM QLD 4424
O/1096	Jo Robertson	190 Myall Park Road MILES QLD 4415
O/1097	Valmas Jennings	2/42 Edith Street MILES QLD 4415
O/1098	Keith Wright	73 Constance MILES QLD 4415
O/1099	Dorothy Upton	78 Edith Street MILES QLD 4415
O/1100	Doris Davidson	52 Dawson Street MILES QLD 4415
O/1101	Joyce P Davidson	52 Dawson Street MILES QLD 4415
O/1102	Marlene Shaw	4 Pillard Street MILES QLD 4415

O/1103	Elsie Cochrane	61 Marian Street MILES QLD 4415
O/1104	Laurie Harbort	2/51 Daisy Street MILES QLD 4415
O/1105	Andrea Wotton	2/59 Marian Street MILES QLD 4415
O/1106	Jan Mulholland	233 Hookswood Road MILES QLD 4415
O/1107	RA and TM Nauschutz	62 John Street JANDOWAE QLD 4410
O/1108	Eunice Turner	PO BOX 111 CHINCHILLA QLD 4413
O/1109	Valerie McIntosh	25 Coonawa Street BUDDINA QLD 4575
O/1110	Valma Pugh	40 Pinelands Street LAWNTON QLD 4501
O/1111	Ann and Roger Griggs	Villa 85/239 Kawana Way PARREARRA QLD 4575
O/1112	Lila McIntosh	2/25 Arunta Street BUDDINA QLD 4575
O/1113	Brian Littleproud	80 Oak Street CHINCHILLA QLD 4413
O/1114	Glen Elmes MP Member for Noosa	PO BOX 1849 NOOSAVILLE BC QLD 4556
O/1115	Franco Ambrosio and Senyonn Goble	1 Mooloolah Island MINYAMA QLD 4575
O/1116	Cecil Weir	82 Middle Street CHINCHILLA QLD 4413
O/1117	Bruce Alexander	10 Oleron Terrace PETRIE QLD 4502
O/1118	Patricia McLoughlin	14 Brown Beech Drive JIMBOOMBA QLD 4280
O/1119	Ken and Bronwyn Wheeler	Unit 2/16 Dudley Street CHINCHILLA QLD 4413
O/1120	William McEwen	2 Nevell Street CHINCHILLA QLD 4413
O/1121	Marie McEwen	2 Nevell Street CHINCHILLA QLD 4413
O/1122	Hedley Schoff	68 Park Street CHINCHILLA QLD 4413

O/1123	Janice Budden	1 Nevell Street CHINCHILLA QLD 4413
O/1124	B.A. and D.L. Towart	10 Wheeler Street CHINCHILLA QLD 4413
O/1125	Roy Smith	6 Warren Street CHINCHILLA QLD 4413
O/1126	Maurice Smith	19 Covington Street CHINCHILLA QLD 4413
O/1127	Olwyn Smith	19 Covington Street CHINCHILLA QLD 4413
O/1128	Laurie Martyn	12 Endurance Avenue COOLOOLA COVE QLD 4580
O/1129	Margaret Crevola	PO BOX 941 BUDDINA QLD 4575
O/1130	David Crevola	PO BOX 941 BUDDINA QLD 4575
O/1131	Kenneth Turner	29 Mizpah Drive CHINCHILLA QLD 4413
O/1132	Fairley Turner	29 Mizpah Drive CHINCHILLA QLD 4413
O/1133	Pauline Matthews	133/2 Grand Parade PARREARRA QLD 4575
O/1134	Graham Buettel	17 Tara Road CHINCHILLA QLD 4413
O/1135	Laurette Buettel	17 Tara Road CHINCHILLA QLD 4413
O/1136	Majorie O'Leary	3B Foster Street CHINCHILLA QLD 4413
O/1137	F.L and M.A. Rigby	136 Windmill Road CHINCHILLA QLD 4413
O/1138	Lynette Squire	8 Covington Street CHINCHILLA QLD 4413
O/1139	Graham and June Kassulke	18 Murrindi Street MINYAMA QLD 4515
O/1140	Ormand and Patricia Balzan	The Groves, 8/2 Longwood Street MINYAMA QLD 4515
O/1141	Isabella Blackstock	The Groves, 82/8 Longwood Street MINYAMA QLD 4515
O/1142	Ronald and Patricia Ross	93 Pacific Boulevard BUDDINA QLD 4575

O/1143	Barry Dunn	Kawana Island Villas 111/2 Grand Parade PARREARRA QLD 4575
O/1144	Helen Oxenham	49 Mackay Street WINDSOR QLD 4030
O/1145	Steve Sommerfeld	1 Mayne Street TIARO QLD 4650
O/1146	Julie-Anne Hyde	91 Pacific Boulevard BUDDINA QLD 4575
O/1147	Susan Penny	5 Wingara Street BUDDINA QLD 4575
O/1148	William and Susan Pendergast	38 Fraser Street CHINCHILLA QLD 4413
O/1149	M W and V A Campbell	6 Hailbut Street TIN CAN BAY QLD 4580
O/1150	Jon Shinebarger	3/8 Laisby Drive SPRING HILL QLD 4000
O/1151	John Haberecht	60A Victoria Street KELVIN GROVE QLD 4059
O/1152	Allan Glover	332 Mooloolaba Road BUDERIM QLD 4556
O/1153	Bec	14 Mariana Street WARANA QLD 4575
O/1154	John and Christine Holmes	16 Jersey Place PARREARRA QLD 4575
O/1155	Angela Hamilton	159 Honour Avenue CHELMER QLD 4068
O/1156	Carolyn Aldrich	92 Point Cartwright Drive BUDDINA QLD 4575
O/1157	Rosane Blanco Smy	1 Seychelles Place PARREARRA QLD 4575
O/1158	Jenny Franklin	c/-47 Shore Street RUSSELL ISLAND QLD 4184
O/1159	Peter May Multi-Signed Petition	SPRINGWOOD / WATERFORD Area
O/1160	Gary Wilson	16 Bahamas Circuit PARREARRA QLD 4575
O/1161	Christine Nichols	38/1 Grenada Way PARREARRA QLD 4575

O/1162	Lynette Hulm	19 Chelsea Crescent MINYAMA QLD 4575
O/1163	A. Ward	61 Pacific Boulevard BUDDINA QLD 4575
O/1164	Sheram McDougall	310/13 Nicklin Way MINYAMA QLD 4575
O/1165	E. McDougall	310/13 Nicklin Way MINYAMA QLD 4575
O/1166	Agnes Anderson	310/13 Nicklin Way MINYAMA QLD 4575
O/1167	Barry and Edna Fuller	3 Pheasant Street PARREARRA QLD 4575
O/1168	Donald Munro AM	118/180 Swann Road TARINGA QLD 4068
O/1169	M.E. and E.J. Bolland	103/2 Grand Parade PARREARRA QLD 4575
O/1170	Tony and Bernadett Calleja	1 Richmond Place MINYAMA QLD 4575
O/1171	John Sutton	129/10 Marco Way KAWANA ISLAND QLD 4575
O/1172	Shirley Hayes	22/10 Melody Court WARANA QLD 4575
O/1173	Joan Baker-Winn	No Address Provided
O/1174	Beverley Mortensen Multi-Signed Petition	JORDAN Area
O/1175	Bob and Beth Auer	PO BOX 139 MALANDA QLD 4885
O/1176	Leonard Gore	113 Oak Street CHINCHILLA QLD 4413
O/1177	Max Rider	22 Park Street CHINCHILLA QLD 4413
O/1178	Ronald Booth	PO BOX 145 CHINCHILLA QLD 4413
O/1179	Gwendoline Booth	PO BOX 145 CHINCHILLA QLD 4413
O/1180	David McDonald	DRILLHAM QLD 4424
O/1181	Kay Rider	22 Park Street CHINCHILLA QLD 4413

O/1182	Terry Maguire	Kilkenny, 64 Racecourse Road CHINCHILLA QLD 4413
O/1183	Arthur Squire	8 Covington Street CHINCHILLA QLD 4413
O/1184	Geoffrey Luscombe	4 Wondai Road CHINCHILLA QLD 4413
O/1185	Terry and Annette Sharpy	2 Awinya Court MINYAMA QLD 4575
O/1186	Lindy Clarke	34 Atkins Street CHINCHILLA QLD 4575
O/1187	Len Budden	1 Nevell Street CHINCHILLA QLD 4413
O/1188	Julie Budden	2/76 Price Street CHINCHILLA QLD 4413
O/1189	Margaret Davis	34 Villiers Street CHINCHILLA QLD 4413
O/1190	B. Tinney	35 Colamba Street CHINCHILLA QLD 4413
O/1191	B.W.S.G. Bruggemann	28 Keating Street CHINCHILLA QLD 4413
O/1192	Barbara Cugley	11 Mykonos Court Kawana Island PARREARRA QLD 4575
O/1193	Suzanne Cowell	No Address Provided
O/1194	Shirley Morton	No Address Provided
O/1195	Paul Morton	No Address Provided
O/1196	Sharon Emmerson	26 Magnetic Street PARREARRA QLD 4575
O/1197	R. Easey	10 Price Street CHINCHILLA QLD 4413
O/1198	Wayne and Liz Male	KAWANA ISLAND QLD 4575
O/1199	Paul Battle	11 Adelong Crescent BUDDINA QLD 4575
O/1200	Rodney Feldhahn	12 Villiers Street CHINCHILLA QLD 4413

O/1201	Marion Feldhahn	12 Villiers Street CHINCHILLA QLD 4413
O/1202	Linda Delamotte President Kawana Chamber of Commerce	PO Box 36 BUDDINA QLD 4575
O/1203	Paul Hughes	19 Cypress Court MINYAMA QLD 4575
O/1204	Maria Colwell	No Address Provided
O/1205	Karen Dolbel	22 Elder Street CHINCHILLA QLD 4413
O/1206	Valmae Levett	37 Oomoo Street BUDDINA QLD 4575
O/1207	Mark and Andrea Vickers	No Address Provided
O/1208	Craig Caldwell	9 Kunari Street BUDDINA QLD 4575
O/1209	Sandra and Alan Ward	6 Murrindi Street MINYAMA QLD 4575
O/1210	Trevor Gourlay	41 Adelong Crescent BUDDINA QLD 4575
O/1211	Julie and Bryan Hansen	7 St Vincents Court MINYAMA QLD 4575
O/1212	John and Desleigh Langford	108/2 Grand Parade PARREARRA QLD 4575
O/1213	Betty Smith	79A Eleanor Street MILES QLD 4415
O/1214	Leslie Smith	79A Eleanor Street MILES QLD 4415
O/1215	Gloria Denise West	1/2 Point Cartwright Drive BUDDINA QLD 4575
O/1216	Dianne Ball	44/7 Grand Parade PARREARRA QLD 4575
O/1217	Lorraine and Tiffany Samin	119/2 Grand Parade PARREARRA QLD 4575
O/1218	P.A. (Lex) Buchanan	18 Buchanan Road GOOMBOORIAN QLD 4570
O/1219	Gaylene Duracoski	3 Baleara Street BUDDINA QLD 4575
O/1220	Ashley Gibson	No Address Provided

O/1221	Patricia Blakeman	86/2 Grand Parade PARREARRA QLD 4575
O/1222	Charles McGuire	68A Counter Road WOLVI QLD 4570
O/1223	Teresa Heon-Sook Cho	305/70 Mary Street BRISBANE QLD 4000
O/1224	Bob Clements	No Address Provided
O/1225	William Tainsh	4/251 Eumarella Road WEYBA DOWNS QLD 4562
O/1226	Cameron Smith	1/19 Barellan Avenue BUDDINA QLD 4575
O/1227	Helen Mura	262 Harcourt Street NEW FARM QLD 4005
O/1228	Christine Tainsh	5/251 Eumarella Road WEYBA DOWNS QLD 4562
O/1229	Johanne Wright President, Eumundi, Doonan, Verrierdale & Weyba Downs Residents for Boundary Change	8 Panavista Court DOONAN QLD 4562
O/1230	Christine Tainsh Secretary, Friends of Lake Weyba Inc	PO Box 1660 NOOSAVILLE QLD 4566
O/1231	Margaret Van Hees	1306/132 Alice Street BRISBANE QLD 4000
O/1232	Barry Rutherford	10/92 Welsby Street NEW FARM QLD 4005
O/1233	Kerry-Lee Sheard	15 Fyshburn Drive COOLOOLA COVE QLD 4580
O/1234	Alex Myles	427 Oceanic Drive SOUTH WURTULLA QLD 4575
O/1235	Paul Nichols	6 Kunari Street BUDDINA QLD 4575
O/1236	Joyce Turnbull	13 Sunrise Road EUMUNDI QLD 4562
O/1237	David Lightbody	3 Bridge Street TIARO QLD 4650
O/1238	Johanne Wright	47 Regency Road DOONAN QLD 4562
O/1239	Peter Benkendorff	14 Forest View Court FOREST GLEN QLD 4556

O/1240	Emi Obara	The Palm, 11/10 Melody Court WARANA QLD 4575
O/1241	Darren Dahl	3 Gull Place PARREARRA QLD 4575
O/1242	Lucy Dahl	3 Gull Place PARREARRA QLD 4575
O/1243	Jay Cooper	BUDDINA QLD 4575
O/1244	Stephen John	4/93 Leichhardt Street SPRING HILL QLD 4000
O/1245	Charmaine Kennedy	30 Helm Crescent WURTULLA QLD 4575
O/1246	Jocelyn and Len Martin, Jandowae Branch LNP	2192 Old Burrandowan Road JANDOWAE QLD 4410
O/1247	Judith Kruger	9 Findlay Avenue CHINCHILLA QLD 4413
O/1248	Eric Brown	49 Price Street CHINCHILLA QLD 4413
O/1249	Mervyn Evans	4 Little Street CHINCHILLA QLD 4413
O/1250	Ena Brown	49 Price Street CHINCHILLA QLD 4413
O/1251	Noela Travis	1/3 Platz Street CHINCHILLA QLD 4413
O/1252	Doreen Kleidon	53 Slessar Street CHINCHILLA QLD 4413
O/1253	Samantha Leutton	4 Black Avenue CHINCHILLA QLD 4413
O/1254	C. Healy	25 Wambo Street CHINCHILLA QLD 4413
O/1255	Rita Holt	44 Beutel Street CHINCHILLA QLD 4413
O/1256	Laurette Fromm	1116 Wondai Road CHINCHILLA QLD 4413
O/1257	Bob Davis	34 Villiers Street CHINCHILLA QLD 4413
O/1258	Noreen Schwerin	62 Durah Street CHINCHILLA QLD 4413
O/1259	Kevin Pfeffer	94 Oak Street CHINCHILLA QLD 4413

O/1260	Richardson	12 King Street CHINCHILLA QLD 4413
O/1261	Beverley Daines	17 Mann Street CHINCHILLA QLD 4413
O/1262	Richard Kruger	9 Findlay Avenue CHINCHILLA QLD 4413
O/1263	R.P. and J.W. Parker	364 Windmill Road CHINCHILLA QLD 4413
O/1264	Linda Tipene	57 Durah Street CHINCHILLA QLD 4413
O/1265	Judith and Ross Varnham	39 Ara Street CAMP HILL QLD 4152
O/1266	Nancy Cook	6 Magnetic Street PARREARRA QLD 4575
O/1267	Joan Power	23 Bombala Crescent RAINBOW BEACH QLD 4581
O/1268	H. and I. Barndt	35 Oomoo Street BUDDINA QLD 4575
O/1269	Rick and Sandra Messent	36 Jessica Boulevard MINYAMA QLD 4575
O/1270	Jennifer Mulholland	298 Widgee Crossing Road GYMPIE QLD 4570
O/1271	Hazel Bielz	15 Koorringal Crescent BUDDINA QLD 4575
O/1272	Patrick Lynch	The Groves, U118/8 Longwood Street MINYAMA QLD 4575
O/1273	Phyllis Gerhardt	4 Vauxhall Street MINYAMA QLD 4575
O/1274	Hendrik and Maria Najlepszy	43 Adelong Crescent BUDDINA QLD 4575
O/1275	N. Dyball	42 Malinya Drive BUDDINA QLD 4575
O/1276	Jeanne Kelso	2 The Groves, 116/8 Longwood Street MINYAMA QLD 4575
O/1277	Janene Banks	17 Bishop Drive MILES QLD 4415
O/1278	Robert Banks	17 Bishop Drive MILES QLD 4415
O/1279	Allison Banks	6 Pollard Street MILES QLD 4415

O/1280	Tom Vagg	74 Mary Lane MILES QLD 4415
O/1281	James Little	16 Edith Street MILES QLD 4415
O/1282	Bob Richardson	45 Riverstone Road GORDONVALE QLD 4865
O/1283	Jennifer Nelson	122/2 Grand Parade PAREARRA QLD 4575
O/1284	Michael John Fennessy	47 Adelong Court BUDDINA QLD 4575
O/1285	Joan Mary Blinco	47 Adelong Court BUDDINA QLD 4575
O/1286	Julie Griffiths	16 Bahamas Circuit PARREARRA QLD 4575
O/1287	Ken Jenkins	221 Mary Valley Road JONES HILL QLD 4570
O/1288	Rebecca Dickson	15 Lalwinya Street BUDDINA QLD 4575
O/1289	Guy Davis	23 Harbour Parade BUDDINA QLD 4575
O/1290	Enrico Mantarro	11 Island Court MINYAMA QLD 4575
O/1291	James McLachlan AM	30 Aroona Avenue BUDDINA QLD 4575
O/1292	Ian Wright	47 Regency Road DOONAN QLD 4562
O/1293	Noel Murphy	9A/119 Leichhardt Street SPRING HILL QLD 4000
O/1294	Kevin and Irene Henebery	9 Adaluma Avenue BUDDINA QLD 4575
O/1295	Jean Sturgess	No Address Provided CHINCHILLA QLD 4413
O/1296	Coral Dewberry	84/2 Grand Parade PARREARRA QLD 4575
O/1297	Terry Brennan Chief Executive Officer, Burdekin Shire Council	PO Box 974 AYR QLD 4807
O/1298	Bettye Anderson	89/2 Grand Parade PARREARRA QLD 4575

O/1299	Leisa Grayson	12 Parkhaven Drive WURTULLA QLD 4575
O/1300	Florence Ellen Gooring	28 Fraser Street CHINCHILLA QLD 4413
O/1301	Rebekah Fusca	4/34 Premier Circuit WARANA QLD 4575
O/1302	Jeff and Pamela Cirson	43 Ziegenfusz Road THORNLANDS QLD 4164
O/1303	Peter Wellington Chair, Committee of the Legislative Assembly	Parliament House George Street BRISBANE QLD 4000
O/1304	Graham Slaughter	85 Boyd Street CHINCHILLA QLD 4413
O/1305	Colin Triggell	120 Rodger street CHINCHILLA QLD 4413
O/1306	Bing Han	26 Bordeaux Street EIGHT MILE PLAINS QLD 4113
O/1307	Merrian Lawson	70/10 Marco Way PARREARRA QLD 4575
O/1308	Colin Mildwaters	1/7 Grand Parade PARREARRA QLD 4575
O/1309	Mary-Ann Washford	The Groves 24/2 Longwood Street MINYAMA QLD 4575
O/1310	Rita Carroll	No Address Provided
O/1311	Gary and Lynette Burton	No Address Provided
O/1312	Steven Stevenson	10 Curlew Crescent COOROY QLD 4563
O/1313	Susan Rolfe	18/239 Kawana Way PARREARRA QLD 4575
O/1314	Kylie Bilsen	21 Dalpura Street BUDDINA QLD 4575
O/1315	Julie Frasa and Chris McManus	9 Kardinia Street MINYAMA QLD 4575
O/1316	Lynette Saxton President, Development Watch Inc	PO Box 1076 COOLUM BEACH QLD 4573
O/1317	Carole and Lance Harness	23 Rutherford Street AYR QLD 4807

O/1318	Beverley Flutter	146 Fortescue Street SPRING HILL QLD 4000
O/1319	Susan Williams	No Address Provided
O/1320	Chris Turner	49 Price Street NAMBOUR QLD 4560
O/1321	Carolyn Hohnke	35 Mailmans Track BUNYA QLD 4055
O/1322	Richard and Kris Meyer	15/38 Bahamas Circuit PARREARRA QLD 4575
O/1323	Brooke Doughty	12 Koolena Street BUDDINA QLD 4575
O/1324	Greg Farr	5 Pride Court WARNER QLD 4500
O/1325	Cheryl Sanderson	53/239 Kawana Way PARREARRA QLD 4575
O/1326	Frank and Beverley Galton	100/2 Grand Parade KAWANA ISLAND QLD 4575
O/1327	Geraldine Smith	5/10 Pacific Boulevard BUDDINA QLD 4575
O/1328	Donald Smith	5/10 Pacific Boulevard BUDDINA QLD 4575
O/1329	Patricia Ross	Unit 138/55 Coolum Street DICKY BEACH QLD 4551
O/1330	Erroll Miller	17 Mawarra Street BUDDINA QLD 4575
O/1331	Graeme Wass	No Address Provided
O/1332	Kate Sammo	28 Ilumba Street BUDDINA QLD 4575
O/1333	Gary and Pam Price	86/239 Kawana Way PARREARRA QLD 4575
O/1334	Ivan and Luba Bowden	190/4 Melody Court WARANA QLD 4575
O/1335	Alf Lacey Mayor, Palm Island Aboriginal Shire Council	c/-1 Main Street PALM ISLAND QLD 4816
O/1336	Judy and Gaine Carrington	105 Chelsea Crescent MINYAMA QLD 4575
O/1337	Jan Cuk	11 Beeston Street TENERIFFE QLD 4005

O/1338	John Cuk	11 Beeston Street TENERIFFE QLD 4005
O/1339	Sandra Segnit	84/239 Kawana Way PARREARRA QLD 4575
O/1340	Gwyn Mason	86 Point Cartwright Drive BUDDINA QLD 4575
O/1341	Rachel Makauskas	78 Coolooa Drive RAINBOW BEACH QLD 4581
O/1342	Joel Makauskas	78 Coolooa Drive RAINBOW BEACH QLD 4581
O/1343	Cr Mick Gillam Division 8 Moreton Bay Regional Council	25 Somers Street CASHMERE QLD 4500
O/1344	David Matthews	16 Federation Drive BRAY PARK QLD 4500
O/1345	Robyn Fitzgerald	6 Kyeema Street BUDDINA QLD 4575
O/1346	Silvana	16 Federation Drive BRAY PARK QLD 4500
O/1347	Gayle and Gordon Giggs	PARREARRA QLD 4575
O/1348	Jill Yeoman	357 Stager Road MIRRIWINNI QLD 4871
O/1349	Carol Wicks	1 Swivel Court BIRTINYA QLD 4575
O/1350	Glenda Edwards	13 Cayman Place PARREARRA QLD 4575
O/1351	Jocelyn Bagdonas	20 Calala Drive STRATHPINE QLD 4500
O/1352	Rob Hunt	2 Ilumba Street BUDDINA QLD 4575
O/1353	John Yeaman	USC, Locked Bag 4 MAROOCHYDORE DC QLD 4558
O/1354	Rosalie and Denis Cashin	2 Whitsunday Street PARREARRA QLD 4575
O/1355	Melinda Crowhurst	3 Kiah Court STRATHPINE QLD 4500
O/1356	Terrence Moore	11 Rosella Street PARREARRA QLD 4575

O/1357	Jason Desmond	7 Wamara Street BUDDINA QLD 4575
O/1358	Lisa Graham	10 Silver Court BRAY PARK QLD 4500
O/1359	Michael Findlater	5 Coolberry Court RAINBOW BEACH QLD 4581
O/1360	Andrew and Val Doogan	6/36 Warrego Crescent MURRUMBA DOWNS QLD 4503
O/1361	Jamie	51 Pallas Parade WARNER QLD 4500
O/1362	Elissa Holswich	46 Kidston Crescent WARNER QLD 4500
O/1363	John Walker	7/51 Grand Parade PARREARRA QLD 4575
O/1364	William Hogan	211/4 Melody Court WARANA QLD 4575
O/1365	Sarah	82 Chelsea Crescent MINYAMA QLD 4575
O/1366	Michelle Gilmore	37 Double Island Drive RAINBOW BEACH QLD 4581
O/1367	Zanetta Fitzgerald	33 Cypress Avenue RAINBOW BEACH QLD 4581
O/1368	Heather Kleidon	25955 Warrego Highway CHINCHILLA QLD 4413
O/1369	Victor Kleidon	25955 Warrego Highway CHINCHILLA QLD 4413
O/1370	Justine Hall-Gardiner	63 Foley Road ILKEY QLD 4554
O/1371	Amanda Doyle	4 Grigg Court LAWNTON QLD 4501
O/1372	Cameron Henderson President Tin Can Bay Chamber of Commerce and Tourism Inc	No Address Provided
O/1373	Dylan Barker	23 Freedom Drive KALLANGUR QLD 4503
O/1374	Jodie Campbell	12 Rapanea Street MERIDIAN PLAINS QLD 4551
O/1375	Wayne Hiscock	13 Bonaire Court PARREARRA QLD 4575

O/1376	Dorothy Cutler	15 Aroona Avenue BUDDINA QLD 4575
O/1377	Aaron Posadowski	17 Coora Court RAINBOW BEACH QLD 4581
O/1378	Eleanor Turra	10/10 Pacific Boulevard BUDDINA QLD 4575
O/1379	Rodney Elmer	2/27 Green Valley Drive RAINBOW BEACH QLD 4581
O/1380	Tania Jones	18 Kurana Street RAINBOW BEACH QLD 4581
O/1381	Mike Scott	105/239 Kawana Way PARREARRA QLD 4575
O/1382	Belinda Ward	30 Burrai Street MORNINGSIDE QLD 4170
O/1383	Robert Morrison	8 Riverlea Close MALANDA QLD 4885
O/1384	Lynette Wong	24 Manooka Drive RAINBOW BEACH QLD 4581
O/1385	Cecily Jackson	4 Renown Court COOLOOLA COVE QLD 4580
O/1386	Beverley Yeaman	65 Bombala Crescent RAINBOW BEACH QLD 4581
O/1387	James Hetherington	15/8 Pacific Boulevard BUDDINA QLD 4575
O/1388	Anne Kennedy	59 Jessica Boulevard MINYAMA QLD 4575
O/1389	Laurel Findlater	5 Coolberry Court RAINBOW BEACH QLD 4581
O/1390	Ron and Shirley Fredrich	PARREARRA QLD 4575
O/1391	Clare Dawson	49 Summer Way TIN CAN BAY QLD 4580
O/1392	Jacqueline Clarke	1/27 Bombala Crescent RAINBOW BEACH QLD 4581
O/1393	Tracy Hopf	16 Tingira Close RAINBOW BEACH QLD 4581
O/1394	Merilyn Dixon	37 Kumbada Court MINYAMA QLD 4575
O/1395	Michael Kunz	16 Tingira Close RAINBOW BEACH QLD 4581

O/1396	Michael Gibson	9 Stewart Court DOONAN QLD 4562
O/1397	Mary Hoy	Leeward Apts, 1/38 Bahamas Circuit PAREARRA QLD 4575
O/1398	Wayne and Yvonne Jones	117/2 Grand Parade PARREARRA QLD 4575
O/1399	Mark Mulcair	9 Grover Street PASCOE VALE VIC 3044
O/1400	Fred and Gayle Masters	19 Currong Street MINYAMA QLD 4575
O/1401	Yvonne Wright	4 Gretel Court COOLOOLA COVE QLD 4580
O/1402	Bruce Barrie	15 Coora Court RAINBOW BEACH QLD 4581
O/1403	Anita Brake	6/259 Eumarella Road WEYBA DOWNS QLD 4562
O/1404	Belinda Booth	15 Oakington Street FIG TREE POCKET QLD 4069
O/1405	Colin and Maree Ashmore	51 Bombala Crescent RAINBOW BEACH QLD 4581
O/1406	Jill Hopson	Touchwood, 95 Ironmonger Street CALLIOPE QLD 4680
O/1407	Catherine Hill	4/19 Doggett Street FORTITUDE VALLEY QLD 4001
O/1408	Gemmia Burden	1/73 Payn Street INDOOROPILLY QLD 4068
O/1409	Tammy Jardine	No Address Provided
O/1410	Rodney Hopson	Touchwood, 95 Ironmonger Street CALLIOPE QLD 4680
O/1411	Coral Rouse	1/39 Sheriff Street CHINCHILLA QLD 4413
O/1412	Murray Boyce	47 Double Island Drive RAINBOW BEACH QLD 4581
O/1413	Graham Langdown	45 Habitat Circuit COOLOOLA COVE QLD 4580
O/1414	Barbara Yule	No Address Provided
O/1415	Paul Dolan	27 Seawitch Crescent COOLOOLA COVE QLD 4580

O/1416	Kerri Southern	55 Trevally Street TIN CAN BAY QLD 4580
O/1417	Cheryl Irene Jones	9 Windmill Road CHINCHILLA QLD 4413
O/1418	Roberts Winchester Jones	9 Windmill Road CHINCHILLA QLD 4413
O/1419	Kristy Pamerter	22 Spectrum Street RAINBOW BEACH QLD 4581
O/1420	Daphne Moore	57 Eleanor Street MILES QLD 4415
O/1421	V.D. Burnett	1166 Mt Stanley/Linville Road AVOCAVALE QLD 4306
O/1422	Graham Pamerter	126 Investigator Avenue COOLOOLA COVE QLD 4581
O/1423	John O'Brien	1 Avondale Road WARNER QLD 4500
O/1424	Craig Killalea	11 Spectrum Street RAINBOW BEACH QLD 4581
O/1425	Patricia Muir	2/9 Point Cartwright Drive BUDDINA QLD 4575
O/1426	Ruth Hughes	11/8 Pacific Boulevard BUDDINA QLD 4575
O/1427	Jennie Hunter	No Address Provided
O/1428	Greg Brennan	4 Larapinta Court RAINBOW BEACH QLD 4581
O/1429	Sally and Peter Henebery	BUDDINA QLD 4575
O/1430	Judi Melvin	6 Lanai Close PARREARRA QLD 4575
O/1431	Jeff Waddell	10 Kookaburra Court GEMBROOK VIC 3783
O/1432	Jennifer Tanner	4 Larapinta Court RAINBOW BEACH QLD 4581
O/1433	Rowan and Narelle Berney	33 Aroona Avenue BUDDINA QLD 4575
O/1434	Barry Hughes Gulf Cattleman's Association	North Head Station FORSAYTH QLD 4871
O/1435	Marlene Freeman	56 Constance Street MILES QLD 4415

O/1436	Denise McLeod	U1/3 Platz Street CHINCHILLA QLD 4413
O/1437	Bruce Mellor	281 Dalwogan Road DALWOGAN QLD 4415
O/1438	Cliff Orchard	11 Mathews Road MILES QLD 4415
O/1439	Scott Stewart MP Member for Townsville	ANNANDALE QLD 4814
O/1440	Dorothy Hill	30 Barber Street CHINCHILLA QLD 4413
O/1441	Laurence Ashton	2 Stevenson Street CHINCHILLA QLD 4413
O/1442	Yvonne Phillips	63/10 Marco Way PARREARRA QLD 4575
O/1443	Ray Wewer	No Address Provided
O/1444	Brent and Kyle Jackson	42 Beasley Street CHINCHILLA QLD 4413
O/1445	John Postle	19 Bergin Creek Road BUNYA QLD 4055
O/1446	Lindsay Marsden	6 Covington Street CHINCHILLA QLD 4413
O/1447	Doreen Marsden	6 Covington Street CHINCHILLA QLD 4413
O/1448	Lionel Blumel	101 Mailmans Track BUNYA QLD 4055
O/1449	Emma Crombie	48 Warner Road WARNER QLD 4500
O/1450	V.J. Humphrys	10 Wandoo Street MINYAMA QLD 4575
O/1451	Elizabeth Smits	3/251 Eumarella Road WEYBA DOWNS QLD 4562
O/1452	Peter Reitano Vice President Hinchinbrook Chamber of Commerce, Industry and Tourism	PO BOX 55 INGHAM QLD 4850
O/1453	Tanya Beech	1/103 Cooloola Drive RAINBOW BEACH QLD 4581
O/1454	R. and P. Bilsen	BUDDINA QLD 4575

O/1455	Jeremy Tibbits	1 Rosella Street PARREARRA QLD 4575
O/1456	Linda Harrish	10 Tiaro Street North TIARO QLD 4650
O/1457	Seath Holswich	46 Kidston Crescent WARNER QLD 4500
O/1458	Carolyn Elder	23 Karoonda Road RAINBOW BEACH QLD 4581
O/1459	Warren Proud	Villa 93/239 Kawana Way PARREARRA QLD 4575
O/1460	Jill McDonald	19 Drummer Street TIN CAN BAY QLD 4580
O/1461	Graham Langdown President Cooloola Cove Residents & Friends Inc.	45 Habitat Circuit COOLOOLA COVE QLD 4580
O/1462	Helen	120 Point Cartwright Drive BUDDINA QLD 4575
O/1463	Iris Scott	73 Upper Camp Mountain Road CAMP MOUNTAIN QLD 4520
O/1464	Tony Marshall	13 Malkana Crescent BUDDINA QLD 4575
O/1465	James Gott Chief Executive Officer Cassowary Coast Regional Council	PO BOX 887 INNISFAIL QLD 4860
O/1466	Valerie Todd	23 Bream Street TIN CAN BAY QLD 4580
O/1467	Janet Gilmour	849 Butlers Road MILES QLD 4415
O/1468	Paul Gilmour	849 Butlers Road MILES QLD 4415
O/1469	Sylvia Sanson	10 Eleanor Street MILES QLD 4415
O/1470	Joe Findlay	63 Iluka Avenue BUDDINA QLD 4575
O/1471	Clifton Speed	21 Cypress Avenue RAINBOW BEACH QLD 4581
O/1472	Charlotte Cesar	31 Manooka Drive RAINBOW BEACH QLD 4581

O/1473	Mary Sempf	18 Investigator Avenue COOLOOLA COVE QLD 4580
O/1474	Michael Silvey	10/27 Vernon Terrace TENERIFFE QLD 4005
O/1475	Ewan Wright	104 Point Cartwright Drive BUDDINA QLD 4575
O/1476	John McFarlane	102 Bayside Road COOLOOLA COVE QLD 4580
O/1477	John Manson	2 Derwent Street SIPPY DOWNS QLD 4556
O/1478	Helen Brasier-Cooper	Lot 6, Greenstreet Park MALANDA QLD 4885
O/1479	Joanne Rodney on behalf of Year 7/8 Civics and Citizenship Students at Bell State School	8 Fullagar's Road BELL QLD 4405
O/1480	Sue Eagle	20/7 Grand Parade PARREARRA QLD 4547
O/1481	Rachel Cullen Executive Chairperson, Parent Committee, Kawana Scout Group	58 Iluka Avenue BUDDINA QLD 4575
O/1482	Gwen Wiringa Company Secretary Pine Rivers AH&I Association Multi-Signed Petition	PO BOX 12 LAWNTON QLD 4501
O/1483	Leona Edwards	12 Kuranda Street RAINBOW BEACH QLD 4581
O/1484	Multi-Signed Petition	Various Localities
O/1485	Robyn Williams	3 Cotswold Street MT WARREN PARK QLD 4207
O/1486	Renato Bocxe	7 Seychelles Place PARREARRA QLD 4575
O/1487	Patricia O'Callaghan Chief Executive Officer Townsville Enterprise Limited	No Address Provided
O/1488	Francina van Gilst	251 Wuraga Road BAHRS SCRUB QLD 4207
O/1489	John Grimes	ROSALIE QLD 4064
O/1490	Linda Orwin	19 Coolberry Court RAINBOW BEACH QLD 4581

O/1491	Liberal National Party	PO BOX 940 SPRING HILL QLD 4004
O/1492	Mark Beech	1/103 Cooloola Drive RAINBOW BEACH QLD 4581
O/1493	Daryl Hitzman Chief Executive Officer Moreton Bay Regional Council	PO Box 159 CABOOLTURE QLD 4510
O/1494	David Harrison	40 Mewing Court WINDAROO QLD 4207
O/1495	Hans Stresow and Paula Ehinger	31 Cypress Court MINYAMA QLD 4575
O/1496	Sam Daniels Chief Petitioner Multi-Signed Petition	Brodie & Co PO Box 1 CLONCURRY QLD 4824
O/1497	Henrietta Moran	77/16 Holzheimer Road BETHANIA QLD 4205
O/1498	David White	21/52 McLennan Street ALBION QLD 4010
O/1499	Queensland Greens	PO Box 661 ALBION BC QLD 4010
O/1500	Chris Palmer	7 Sylvan Street BUDERIM QLD 4556
O/1501	Christine Gordon	Aroona Avenue BUDDINA QLD 4575
O/1502	Kerry Shine	24 Anzac Avenue TOOWOOMBA QLD 4350
O/1503	Multi-Signed Petition	KAWANA / BUDERIM Area
O/1504	Verna Mitchell, Lorraine Carter and Eliza Rogers	No Address Provided
O/1505	Multi-Signed Petition	KAWANA / BUDERIM Area
O/1506	James Edward Madden	21 James Street LOWOOD QLD 4311
O/1507	Multi-Signed Petition	KAWANA / BUDERIM Area
O/1508	Peter Lucy Tully Cane Growers Ltd	PO Box 514 TULLY QLD 4854
O/1509	Multi-Signed Petition	KAWANA / BUDERIM Area

O/1510	Kevin Asmus	2/28 Parkana Crescent BUDDINA QLD 4575
O/1511	Ian Davidson	3 Pangatta Court RAINBOW BEACH QLD 4581
O/1512	Cane Growers Herbert River	11-13 Lannercost Street INGHAM QLD 4850
O/1513	Barry Davis	10 Ernest Court BUNYA QLD 4055
O/1514	Paul Bailey	110 Rodger Street CHINCHILLA QLD 4413
O/1515	Robert May	1/100 Zeller Street CHINCHILLA QLD 4413
O/1516	Russell Haywood	9 Wood Street CHINCHILLA QLD 4413
O/1517	Craig and Susan Smith	37 Sommerfeld Crescent CHINCHILLA QLD 4413
O/1518	Raymond Wessling	59 North Street CHINCHILLA QLD 4413
O/1519	Drew Smyth	7 Frame Street CHINCHILLA QLD 4413
O/1520	Anne-Maree Welsh	4/26 Samsonvale Road STRATHPINE QLD 4500
O/1521	Donald and Vicki Scott	MINYAMA QLD 4575
O/1522	Sean Leader Vice-President, Beenleigh District Community Development Association Incorporated (BDCDA)	PO Box 230 BEENLEIGH QLD 4207
O/1523	Ruth Beardsley	92/501 Queen Street BRISBANE QLD 4000
O/1524	Brooke Bignell	26 Rumbalara Avenue RAINBOW BEACH QLD 4581
O/1525	Linus Power MP State Member for Logan	1/1 Helen Street HILLCREST QLD 4118
O/1526	Barbara McVeagh	10/501 Queen Street BRISBANE QLD 4000
O/1527	Mark Yore	698 Underwood Road ROCHEDALE QLD 4123

O/1528	Cr Mark McDonald Division 1 Gympie Regional Council	No Address Provided
O/1529	Malcolm and Jennifer West	10 Bunya Lake Court BUNYA QLD 4055
O/1530	Richard Beardsley	92/501 Queen Street BRISBANE QLD 4000
O/1531	Jarrold Bleijie MP Member for Kawana	PO Box 1200 BUDDINA QLD 4575
O/1532	John Cherry	32 Goldieslie Road INDOOROOPIILLY QLD 4068
O/1533	Hamana Tupetagi	1/27 Bombala Crescent RAINBOW BEACH QLD 4581
O/1534	Leanne Linard	PO Box 379 NORTHGATE QLD 4013
O/1535	John Mickel	TARRAGINDI QLD 4121
O/1536	Deborah McIntyre	11/15 Vernon Terrace TENERIFFE QLD 4006
O/1537	Toni Hume	21 Mungar Road TIARO QLD 4650
O/1538	Rob Katter MP Member for Mount Isa	MOUNT ISA QLD 4825
O/1539	Nataschia Wilisch	7 Crisp Close ATHERTON QLD 4883
O/1540	Anna Hunter	29 Arunta Street BUDDINA QLD 4575
O/1541	Australian Labor Party (QLD)	PO Box 5032 WEST END QLD 4101
O/1542	Lee Skerman	2-10 Sweeney Court GLENELLA QLD 4740
O/1543	Bernard Smith Chief Executive Officer Gympie Regional Council	PO Box 155 GYMPIE QLD 4570
O/1544	Gerrard Elmer	15 Tingira Close RAINBOW BEACH QLD 4581
O/1545	Greg Campbell Mayor Cloncurry Shire Council	PO BOX 3 CLONCURRY QLD 4824
O/1546	David Blackmore	236 Eumarella Road WEYBA DOWNS QLD 4562

APPENDIX C - LIST OF PUBLIC COMMENTS ON THE OBJECTIONS

Comment	Name / Organisation	Address
C/1	Michael Hallam	U6/3 Moffat Street MOFFAT BEACH QLD 4551
C/2	Bryn Maidment	111 Henderson Road SHELDON QLD 4157
C/3	Lara Maidment	111 Henderson Road SHELDON QLD 4157
C/4	Nathan Maidment	111 Henderson Road SHELDON QLD 4157
C/5	Roberta Edes	37 Emu Street SHELDON QLD 4157
C/6	Narelle Sutherland	24 Lindon Street DUTTON PARK QLD 4102
C/7	Helen Stoodley	1-215 Shore Street West CLEVELAND QLD 4163
C/8	Margaret Anderson	17 Orange Grove Street COOCHIEMUDLO ISLAND QLD 4184
C/9	Barbara Armitage	23 Pinelands Circuit REDLAND BAY QLD 4165
C/10	Penny Allman-Payne	10 Woodrow Place CLEVELAND QLD 4163
C/11	Elizabeth Johnston	16 Samaria Way POINT LOOKOUT QLD 4183
C/12	Robert Wills	30 Samarinda Way POINT LOOKOUT QLD 4183
C/13	Erin Miller	37a Morris Circuit THORNLANDS QLD 4164
C/14	Garry Goodey	3 Rainbow Crescent DUNWICH QLD 4183
C/15	Paul Smith	129 Rainbow Crescent DUNWICH QLD 4183
C/16	Colin Goebel	82 Mooloomba Road POINT LOOKOUT QLD 4183
C/17	Wayne Carne	PO BOX 203 POINT LOOKOUT QLD 4183
C/18	Christopher Day	3 Rainbow Crescent DUNWICH QLD 4183

C/19	David May	16 Samaria Way POINT LOOKOUT QLD 4183
C/20	Barbara Hemsley	18 Kawana Street AMITY POINT QLD 4183
C/21	Janeen Bulsey	1 Beech Links Drive ASHFIELD QLD 4163
C/22	Freja Carmichael	1/204 Lower Hardgrave Road WEST END QLD 4101
C/23	Janice Aldenhoven	65 Tramican Street POINT LOOKOUT QLD 4183
C/24	Jacqueline Cooper	19 Waller Court POINT LOOKOUT QLD 4183
C/25	Kalamia Cane Growers Organisation Ltd.	140 Young Street AYR QLD 4807
C/26	Michael Costelloe	135 Bainbridge Street ORMISTON QLD 4160
C/27	Carol McGregor	PO BOX 177 ASHGROVE QLD 4060
C/28	Stephen Hilditch Heart of Pomona Committee	c/- 1 Memorial Avenue POMONA QLD 4568
C/29	Gail Bell	4 Cook Street AMITY POINT QLD 4183
C/30	Elinor Drake	25 Midjimberry Road POINT LOOKOUT QLD 4183
C/31	Maha Sinnathamby Chairman, Springfield Land Corporation Pty Ltd	PO BOX 4167 SPRINGFIELD CENTRAL QLD 4300
C/32	Graham Thurlow	14 Manly Street BIRKDALE QLD 4159
C/33	David van Gend	28 Arthur Street EAST TOOWOOMBA QLD 4350
C/34	Samantha O'Connor	42 Pleasant Drive ALBANY CREEK QLD 4035
C/35	Ngaire McLean	34/49 Dickson Way
C/36	Lee Curtis Writer, Editor, Project Manager, At A Glance	1 Samarinda Drive POINT LOOKOUT QLD 4183
C/37	Georgia Stanton	UPPER COOMERA QLD 4209

C/38	A. Neil and C. Munro	6 Burke Street TOOWOOMBA QLD 4350
C/39	Briohny Jones	68 Hargrave Street THURSDAY ISLAND QLD 4875
C/40	Rick Britton Mayor Boulia Shire Council	Goodwood Station BOULIA QLD 4829
C/41	Andrew Cripps MP Member for Hinchinbrook	PO BOX 1515 INGHAM QLD 4850
C/42	Andrew Kamler	3/102 Chaucer Street MOOROOKA QLD 4105
C/43	Jeff Waddell	GEMBROOK VIC 3783
C/44	Barbara Perry	7 Allenby Road ALEXANDXRA HILLS QLD 4161
C/45	Christine Boric President Tully & District Chamber of Commerce	No Address Provided
C/46	Karen O'Brien	21 Cumming Parade POINT LOOKOUT QLD 4183
C/47	Robert Anderson	1 Vantage Street TARRAGINDI QLD 4121
C/48	Carol Humphries	6 Seagull Avenue AROONA QLD 4551
C/49	Irena Morgan	3 Flinders Lane SCARBOROUGH QLD 4020
C/50	Jason Jones	Lot 1 Ivy Road CALLIOPE QLD 4680
C/51	Carin Timo	135-11 West Dianne Street LAWNTON QLD 4501
C/52	Ross McGowan	175 Pioneer Road SHELDON QLD 4157
C/53	Maree Ziirsen	67 Tramican Street POINT LOOKOUT QLD 4183
C/54	Shirley Wright	73 Nanando Drive CALLIOPE QLD 4680
C/55	Paul Blackman	636 Parker Road OCEANSIDE CA 92058 USA
C/56	Palua	46 Muirhead Street CALLIOPE QLD 4680

C/57	Robert Jones	47 Capricornia Road CALLIOPE QLD 4680
C/58	Scott Morrison	46 Muirhead Street CALLIOPE QLD 4680
C/59	Mark Mulcair	9 Grover Street PASCOE VALE VIC 3044
C/60	Brian Feddersen	UPPER COOMERA QLD 4209
C/61	Keith Stebbins	74 Victoria Parade East COOCHIEMUDLO ISLAND QLD 4184
C/62	Liberal National Party	PO Box 940 SPRING HILL QLD 4004
C/63	Wendy Adams	231 Mill Street REDLAND BAY QLD 4165
C/64	Bob Richardson	45 Riverstone Road GORDONVALE QLD 4865
C/65	Ken and Jocelyn Smith	47 Barker Street CHINCHILLA QLD 4413
C/66	Cr Cherie Dalley Deputy Mayor Division 8 Logan City Council	PO BOX 3226 LOGAN CITY DC QLD 4114
C/67	Cameron Costello Chief Executive Officer Quandamooka Yoolooburrabee Aboriginal Corporation	100 East Coast Road DUNWICH QLD 4183
C/68	Neil Coupland President, Greater Springfield Chamber of Commerce	55 Gippsland Circuit FOREST LAKE QLD 4078
C/69	Peter Pedersen	PO BOX 235 NERANG QLD 4211
C/70	Linus Power MP Member for Logan	1-3 Helen Street HILLCREST QLD 4118
C/71	Chris Walker	12 Benjamin Court CLEVELAND QLD 4163
C/72	Mark Yore	698 Underwood Road ROCHEDALE QLD 4123
C/73	Jarrold Bleijie MP Member for Kawana	PO BOX 1200 BUDDINA QLD 4575
C/74	Gillian Bright	36 Horseshoe Bend BUDERIM QLD 4556

APPENDIX D - NEWSPAPERS ADVERTISING THE PROPOSAL

Electoral Boundary Advertisements - Publication and Date

Newspaper		Date Advertised
Statewide Circulation		
1	The Courier Mail	Saturday, 25 February 2017
2	The Sunday Mail	Sunday, 26 February 2017
Daily Regionals		
3	Bundaberg News Mail	Saturday, 25 February 2017
4	Cairns Post	Saturday, 25 February 2017
5	Fraser Coast Chronicle	Saturday, 25 February 2017
6	Gladstone Observer	Saturday, 25 February 2017
7	Gold Coast Bulletin	Saturday, 25 February 2017
8	Gympie Times	Saturday, 25 February 2017
9	Herbert River Express	Saturday, 25 February 2017
10	Innisfail Advocate	Saturday, 25 February 2017
11	Mackay Daily Mercury	Saturday, 25 February 2017
12	North West Star	Saturday, 25 February 2017
13	Queensland Times - Ipswich	Saturday, 25 February 2017
14	Rockhampton Bulletin	Saturday, 25 February 2017
15	Sunshine Coast Daily	Saturday, 25 February 2017
16	Toowoomba Chronicle	Saturday, 25 February 2017
17	Townsville Bulletin	Saturday, 25 February 2017
18	Warwick Daily News	Saturday, 25 February 2017
19	Atherton Tablelander	Tuesday, 28 February 2017
20	Beauresert Times	Wednesday, 1 March 2017
21	Capricorn Coast Mirror	Wednesday, 1 March 2017
22	Gatton Star	Wednesday, 1 March 2017
23	Western Cape Bulletin	Wednesday, 1 March 2017
24	Whitsunday Coast Guardian	Wednesday, 1 March 2017

25	Koori Mail	Wednesday, 1 March 2017
26	Balonne Beacon	Thursday, 2 March 2017
27	Buderim Chronicle	Thursday, 2 March 2017
28	Caboolture Herald	Thursday, 2 March 2017
29	Central Burnett Times	Thursday, 2 March 2017
30	Chinchilla News	Thursday, 2 March 2017
31	Hervey Bay Observer	Thursday, 2 March 2017
32	Port Douglas and Mossman Gazette	Thursday, 2 March 2017
33	Western Times (QLD)	Thursday, 2 March 2017
34	Whitsunday Times	Thursday, 2 March 2017
35	Ayr Advocate	Friday, 3 March 2017
36	Bowen Independent	Friday, 3 March 2017
37	Bribie Weekly	Friday, 3 March 2017
38	Central Queensland News	Friday, 3 March 2017
39	Central Telegraph	Friday, 3 March 2017
40	Dalby Herald	Friday, 3 March 2017
41	Longreach Leader	Friday, 3 March 2017
42	Northern Miner	Friday, 3 March 2017
43	Rural Weekly Southern	Friday, 3 March 2017
44	South Burnett Times	Friday, 3 March 2017
45	Western Star	Friday, 3 March 2017