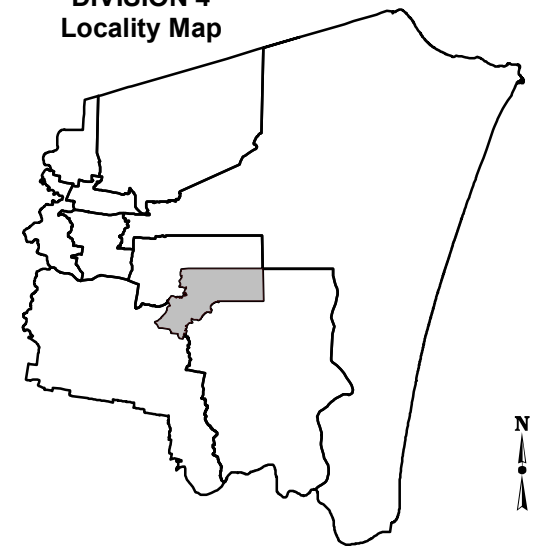












**2019
Local Government Area
Review
REDLAND CITY
DIVISION 4
Current Division and SA1
Boundaries**



**DIVISION 4
Locality Map**



LEGEND

-  Division Boundary
-  Suburb Boundary
-  SA1 Boundary
-  Adjacent Division
-  Adjacent Council
-  Reserve, Parkland
-  Waterbody
-  Railway
-  Main Road
-  Wetland

DISCLAIMER

Statistical Area Level 1 (SA1) data used during compilation sourced from the Australian Bureau of Statistics.

SA1s are spatial units defined in the 2016 ASGS (Australian Statistical Geography Standard).

© The State of Queensland - 2019
(Department of Natural Resources, Mines and Energy)

© Electoral Commission of Queensland 2019

