APPENDIX A

Maps of Council Divisions

for 2020 Elections

GOLD COAST CITY

Existing Electoral Divisions

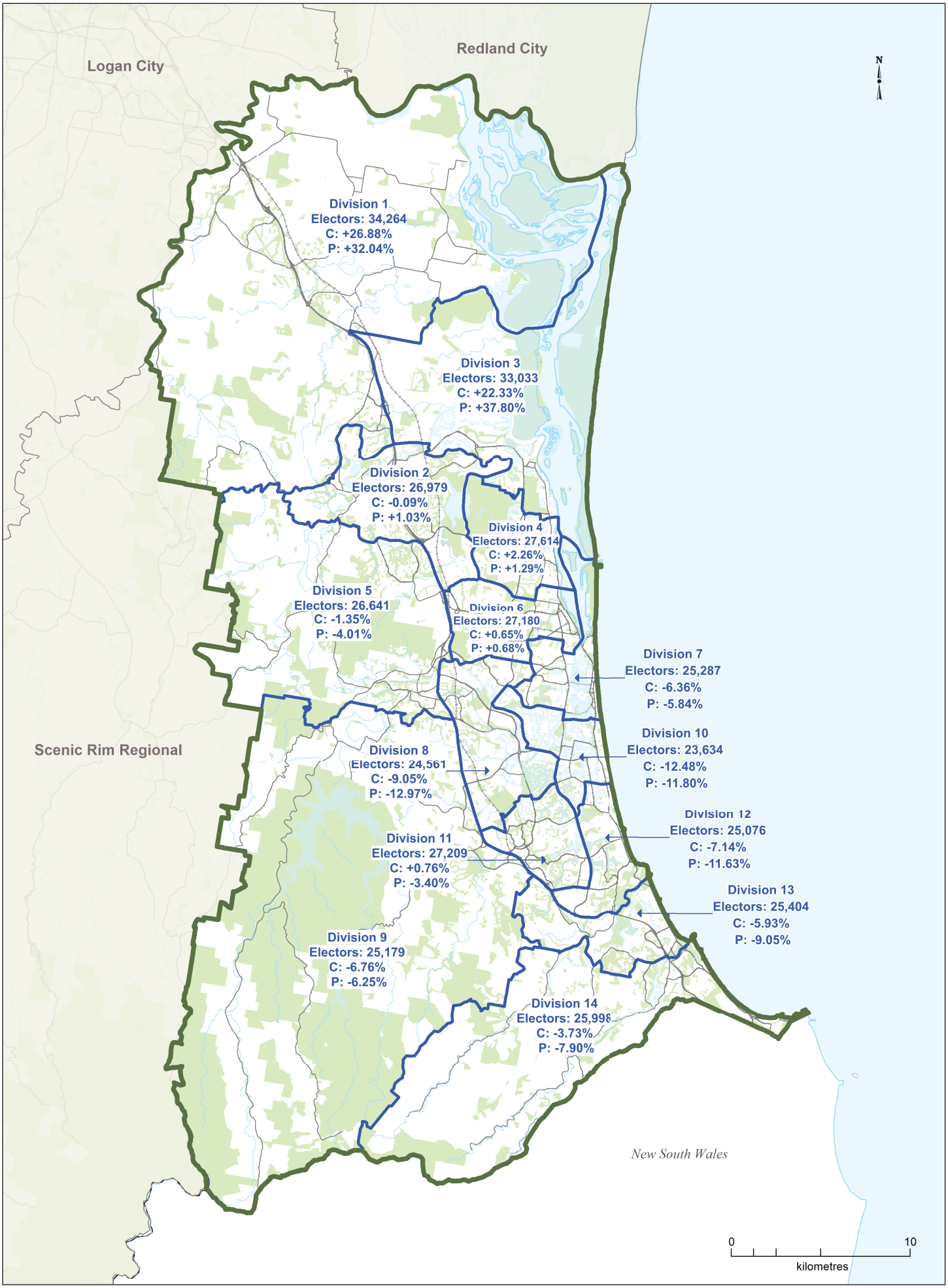

Council Boundary | Existing Division Boundary | Adjacent Council | Park/Reserve | Watercourse/Waterbody | Major Roadway

This product was created using datasets from various authoritative sources, and is intended as a guide only to display current divisional boundaries.
The digital GIS data is available FREE to download from Queensland Spatial Catalogue, or Qspatial, at http://qldspatial.information.qld.gov.au

© The State of Queensland - 2019 (Department of Natural Resources, Mines and Energy), © Electoral Commission of Queensland 2019, Creative Commons (CC BY)

GOLD COAST CITY

Final Electoral Divisions

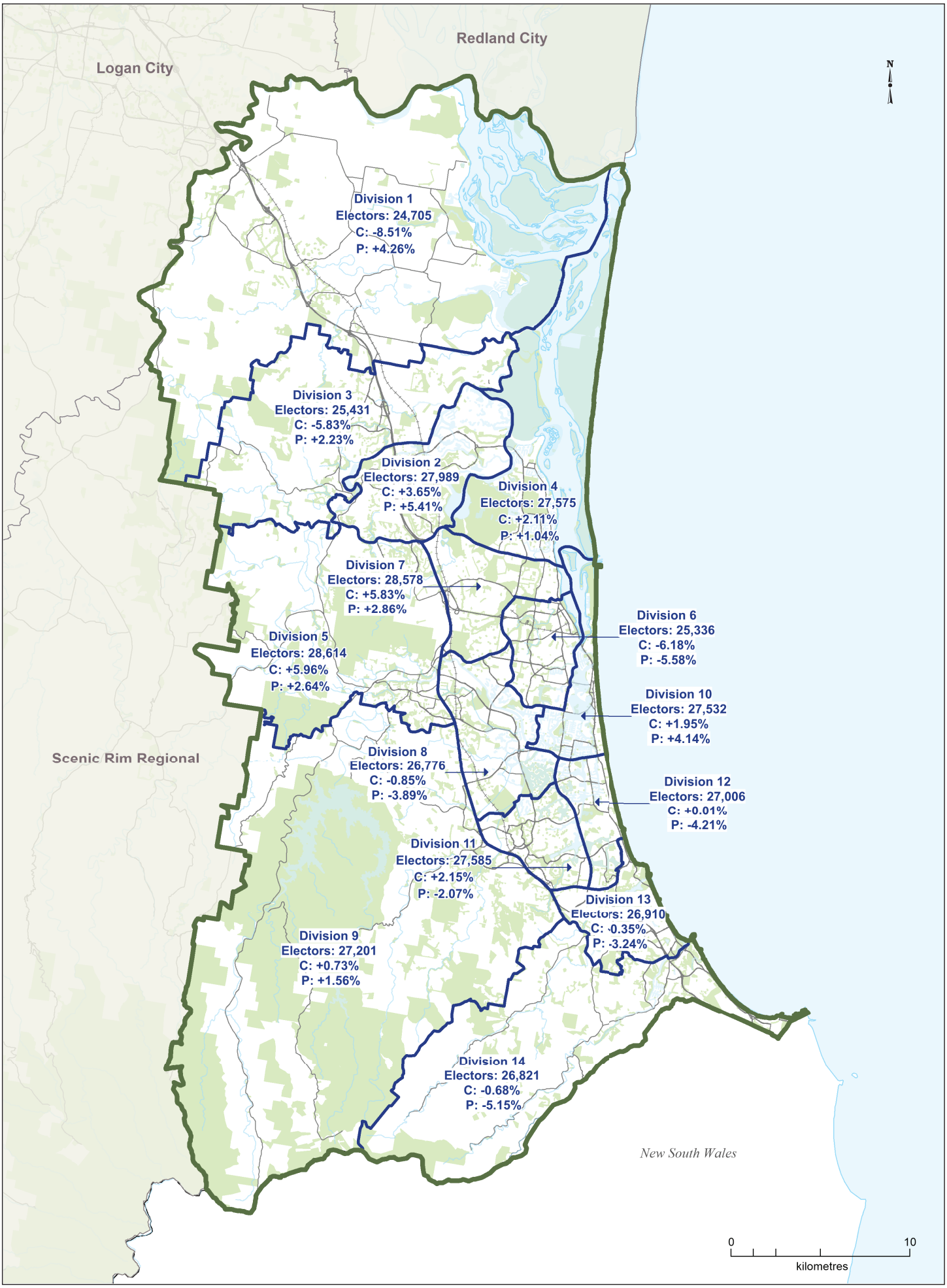

Council Boundary | Final Division Boundary | Adjacent Council | Park/Reserve | Watercourse/Waterbody | Major Roadway

This product was created using datasets from various authoritative sources, and is intended as a guide only to display current divisional boundaries.
The digital GIS data is available FREE to download from Queensland Spatial Catalogue, or Qspatial, at http://qldspatial.information.qld.gov.au

© The State of Queensland - 2019 (Department of Natural Resources, Mines and Energy), © Electoral Commission of Queensland 2019, Creative Commons (CC BY)

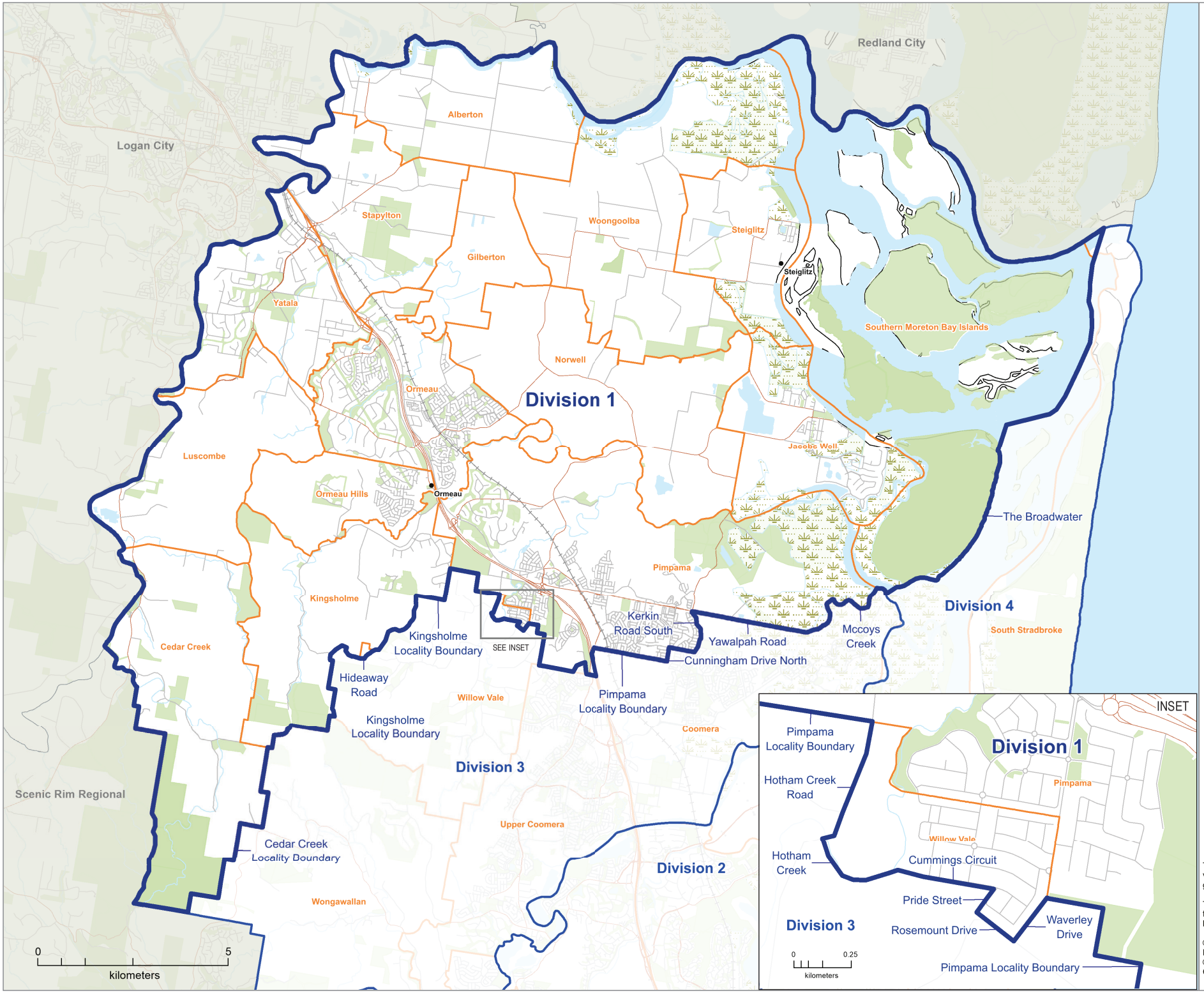

Electoral Commission QUEENSLAND

2019 Local Government Area Divisional Boundary Review

FINAL DIVISIONAL BOUNDARIES

GOLD COAST CITY

Division 1

LEGEND

- Final Division Boundary
- Final Adjacent Division
- Locality Boundary
- Adjacent Council
- Reserve, Parkland
- Waterbody
- Railway
- Main Road
- Wetland

Location Map
Division 1

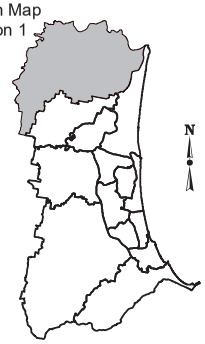

This product was created using datasets from various authoritative sources, and is intended as a guide only to display final divisional boundaries.

The digital GIS data is available FREE to download from Queensland Spatial Catalogue, or Qspatial, at http://qldspatial.information.qld.gov.au

© The State of Queensland - 2019 (Department of Natural Resources, Mines and Energy)
© Electoral Commission of Queensland 2019
Creative Commons (CC BY)

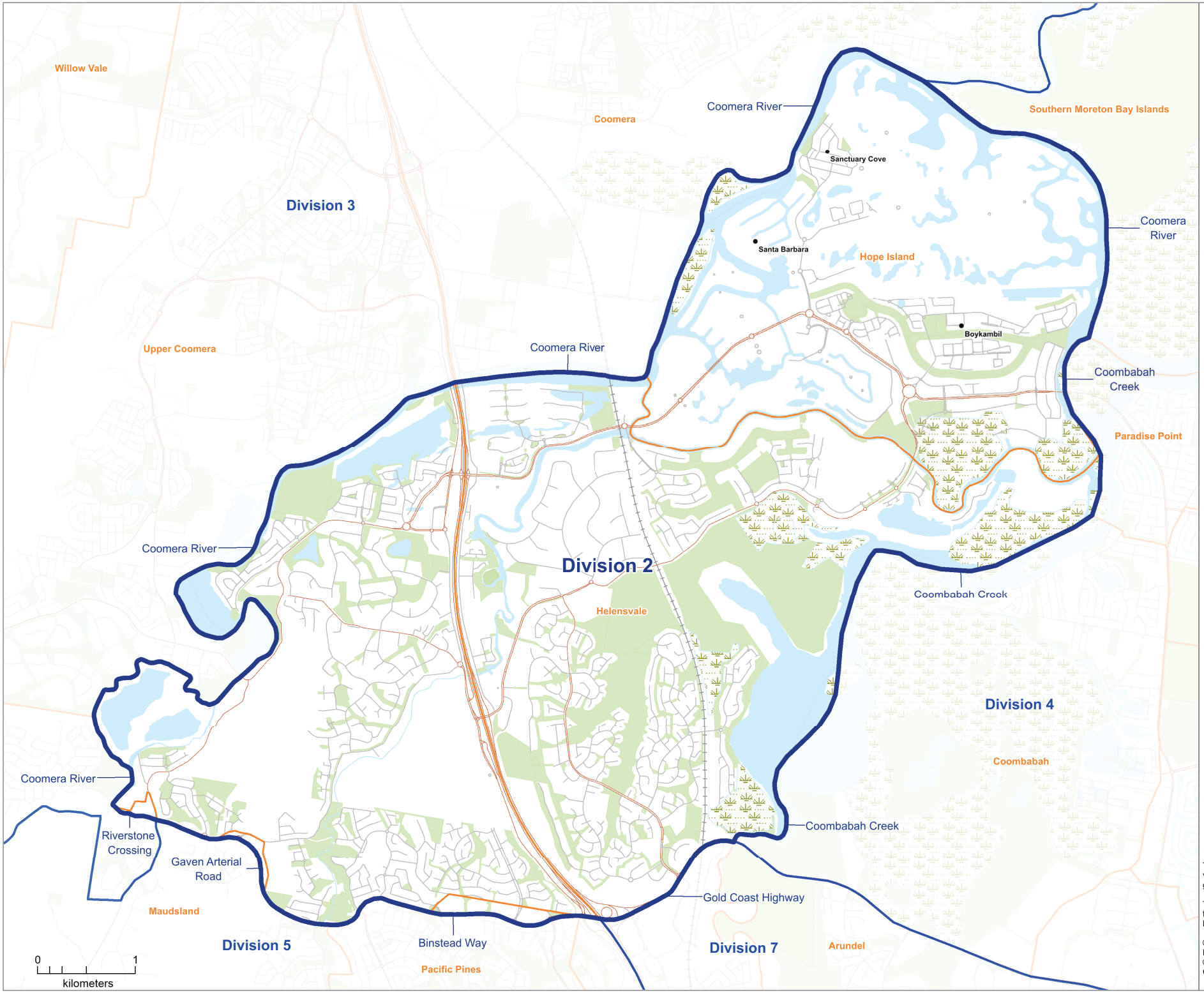

Electoral Commission QUEENSLAND

2019 Local Government Area Divisional Boundary Review

FINAL DIVISIONAL BOUNDARIES

GOLD COAST CITY

Division 2

LEGEND

- Final Division Boundary
- Final Adjacent Division
- Locality Boundary
- Adjacent Council
- Reserve, Parkland
- Waterbody
- Railway
- Main Road
- Wetland

Location Map
Division 2

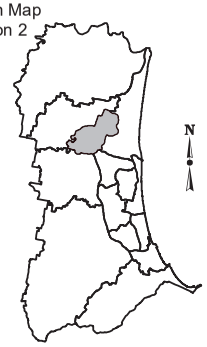

This product was created using datasets from various authoritative sources, and is intended as a guide only to display final divisional boundaries.

The digital GIS data is available FREE to download from Queensland Spatial Catalogue, or Qspatial, at http://qldspatial.information.qld.gov.au

© The State of Queensland - 2019 (Department of Natural Resources, Mines and Energy)
© Electoral Commission of Queensland 2019
Creative Commons (CC BY)

Electoral Commission QUEENSLAND

2019 Local Government Area Divisional Boundary Review

FINAL DIVISIONAL BOUNDARIES

GOLD COAST CITY

Division 3

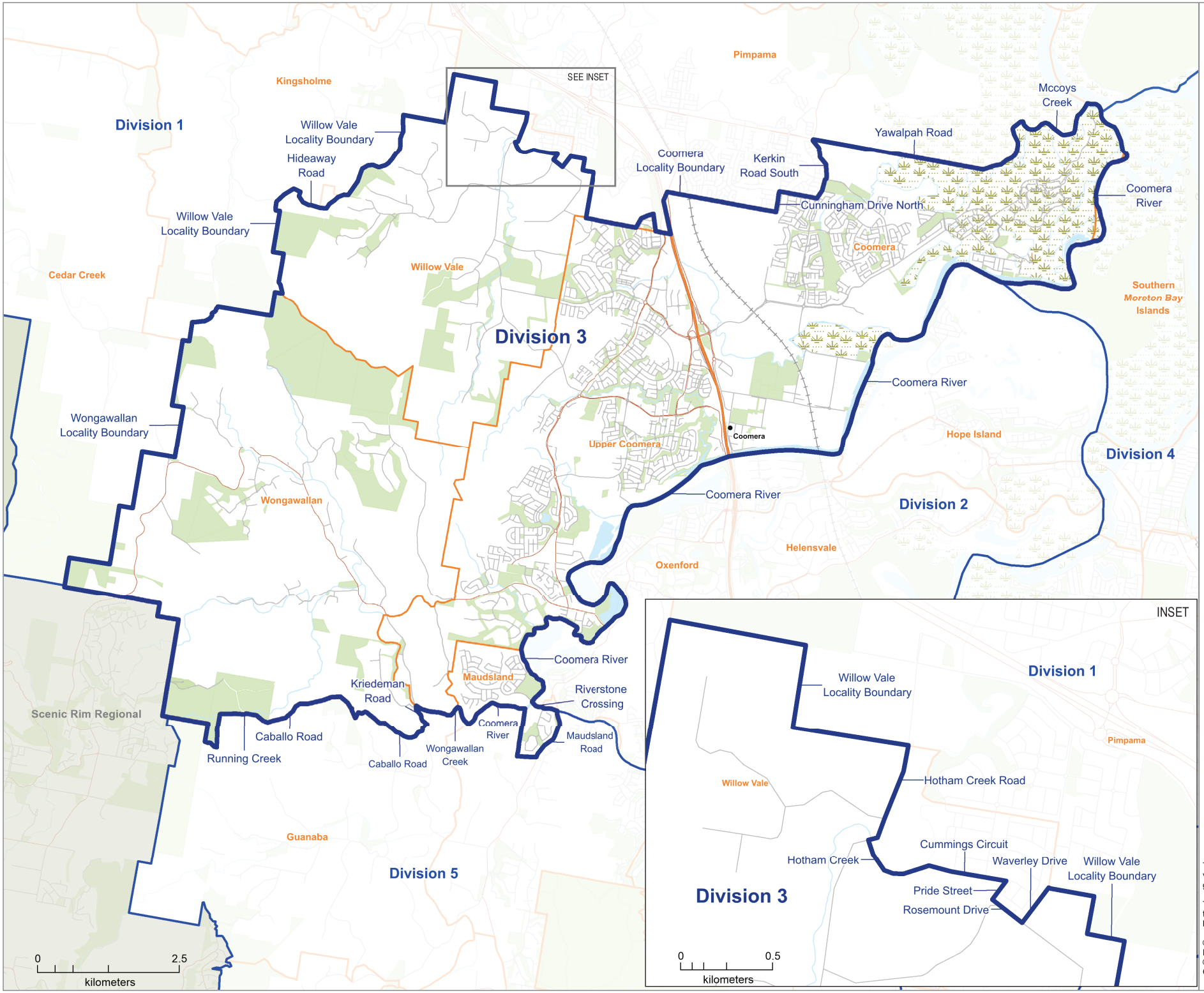

LEGEND

- Final Division Boundary
- Final Adjacent Division
- Locality Boundary
- Adjacent Council
- Reserve, Parkland
- Waterbody
- Railway
- Main Road
- Wetland

Location Map
Division 3

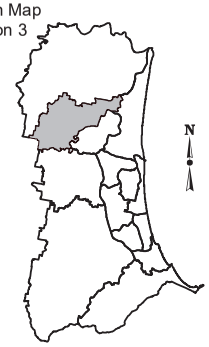

This product was created using datasets from various authoritative sources, and is intended as a guide only to display final divisional boundaries.

The digital GIS data is available FREE to download from Queensland Spatial Catalogue, or Qspatial, at http://qldspatial.information.qld.gov.au

© The State of Queensland - 2019 (Department of Natural Resources, Mines and Energy)
© Electoral Commission of Queensland 2019
Creative Commons (CC BY)

Redland City
The Broadwater
Woongoolba
Southern Moreton Bay Islands
Norwell
Jacobs Well
Division 1
The Broadwater
Pimpama
Pimpama River
Coomera River
South Stradbroke
Coomera
Division 3
Coomera River
Division 4
Upper Coomera
Hope Island
Coombabah Creek
Paradise Point
Division 2
Helensvale
Hollywell
Oxenford
Coombabah Creek
Coombabah
Runaway Bay
Maudsland
Division 5
Gold Coast Highway
Biggera Waters
Main Beach
Pacific Pines
Division 7
Brisbane Road
Division 10
Arundel
Labrador
0
2.5
kilometers

2019
Local Government Area
Divisional Boundary Review

FINAL DIVISIONAL BOUNDARIES

GOLD COAST CITY
Division 4

Electoral Commission QUEENSLAND

Location Map
Division 4

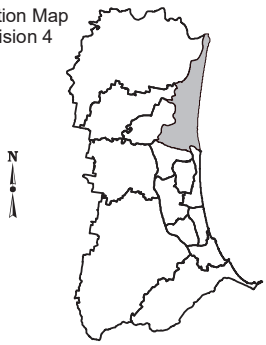

LEGEND

- Final Division Boundary
- Final Adjacent Division
- Locality Boundary
- Adjacent Council
- Reserve, Parkland
- Waterbody
- Railway
- Main Road
- Wetland

This product was created using datasets from various authoritative sources, and is intended as a guide only to display final divisional boundaries.

The digital GIS data is available FREE to download from Queensland Spatial Catalogue, or Qspatial, at http://qldspatial.information.qld.gov.au

© The State of Queensland - 2019 (Department of Natural Resources, Mines and Energy)
© Electoral Commission of Queensland 2019 Creative Commons (CC BY)

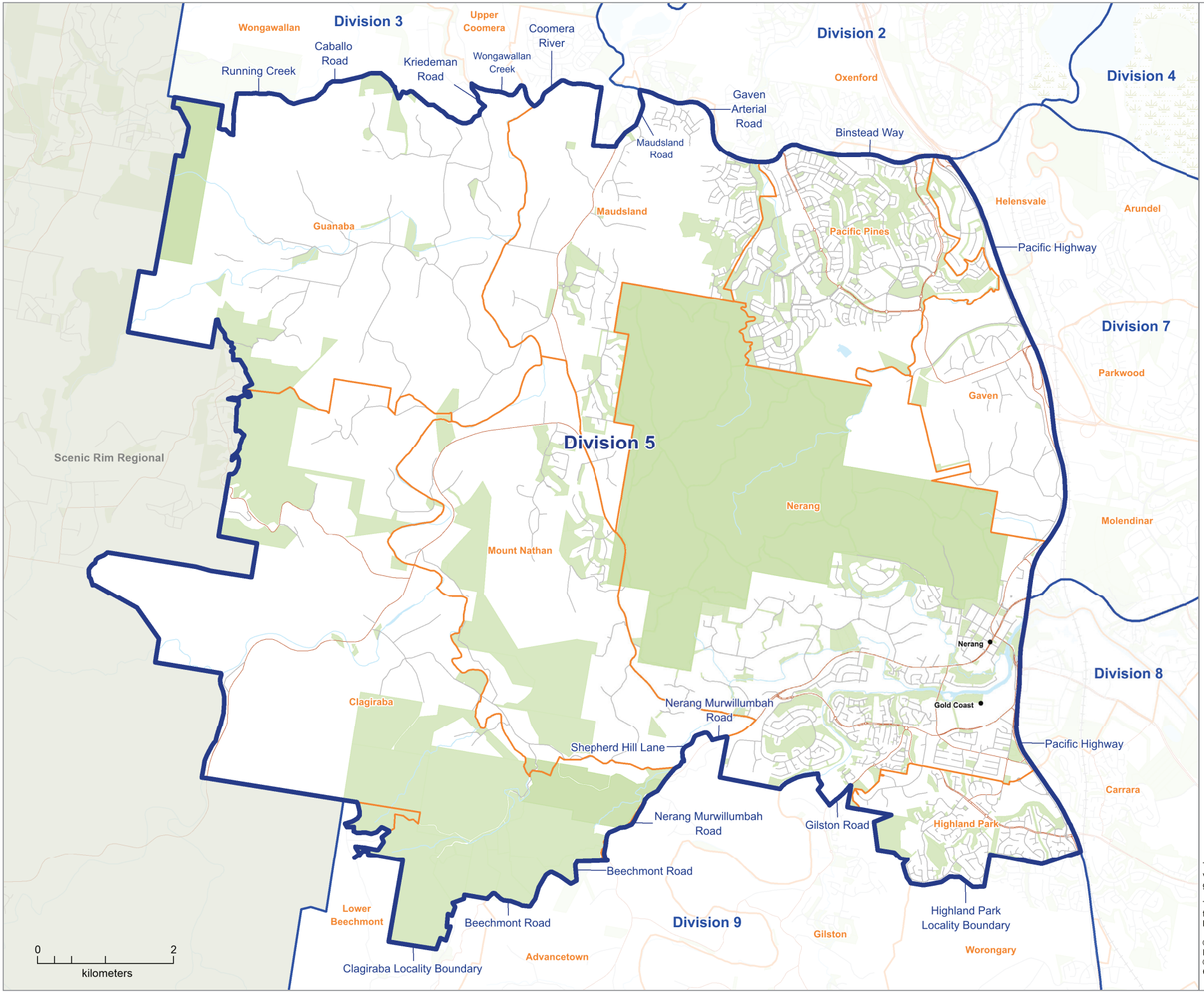

Electoral Commission QUEENSLAND

2019 Local Government Area Divisional Boundary Review

FINAL DIVISIONAL BOUNDARIES

GOLD COAST CITY

Division 5

LEGEND

- Final Division Boundary
- Final Adjacent Division
- Locality Boundary
- Adjacent Council
- Reserve, Parkland
- Waterbody
- Railway
- Main Road
- Wetland

Location Map
Division 5

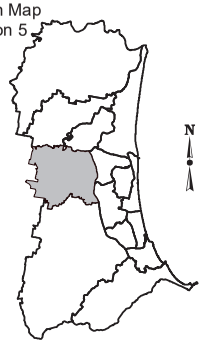

This product was created using datasets from various authoritative sources, and is intended as a guide only to display final divisional boundaries.

The digital GIS data is available FREE to download from Queensland Spatial Catalogue, or Qspatial, at http://qldspatial.information.qld.gov.au

© The State of Queensland - 2019 (Department of Natural Resources, Mines and Energy)
© Electoral Commission of Queensland 2019
Creative Commons (CC BY)

Division 7
Parkwood
Labrador
The Broadwater
Musgrave Avenue
Musgrave Avenue
Loders Creek
The Broadwater
Olsen Avenue
Molendinar
Southport
Division 6
Nerang River
Main Beach
Currumburra Road
Ashmore
Division 8
Nerang River
Ashmore Road
Benowa
Bundall
Division 10
Bundall Road
Ashmore Road
0
1
kilometers

2019
Local Government Area
Divisional Boundary Review

FINAL DIVISIONAL BOUNDARIES

GOLD COAST CITY
Division 6

Electoral Commission QUEENSLAND

Location Map
Division 6

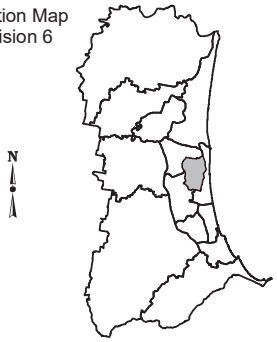

LEGEND

- Final Division Boundary
- Final Adjacent Division
- Locality Boundary
- Adjacent Council
- Reserve, Parkland
- Waterbody
- Railway
- Main Road
- Wetland

This product was created using datasets from various authoritative sources, and is intended as a guide only to display final divisional boundaries.

The digital GIS data is available FREE to download from Queensland Spatial Catalogue, or Qspatial, at http://qldspatial.information.qld.gov.au

© The State of Queensland - 2019 (Department of Natural Resources, Mines and Energy)
© Electoral Commission of Queensland 2019 Creative Commons (CC BY)

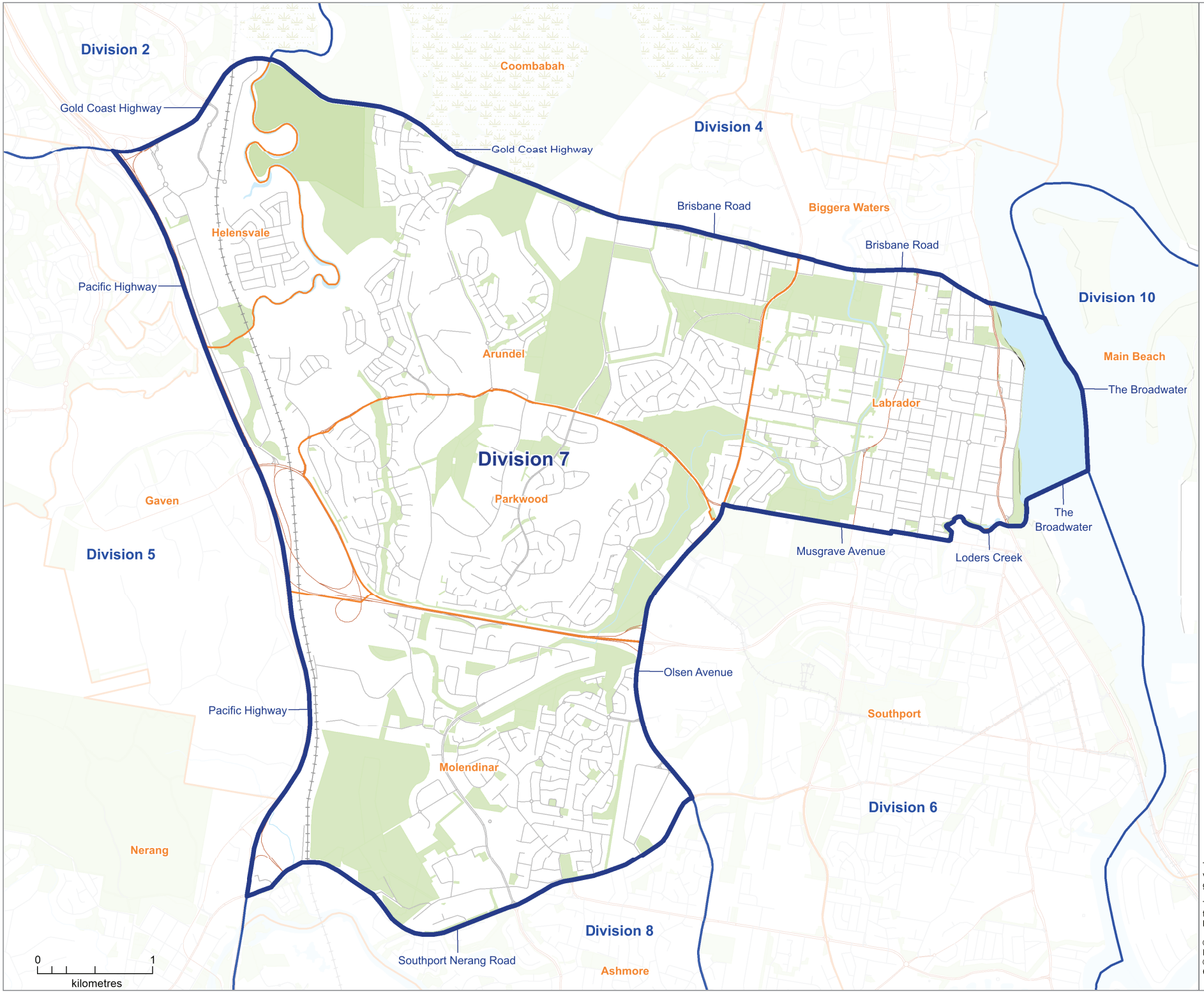

Electoral Commission QUEENSLAND

2019 Local Government Area Divisional Boundary Review

FINAL DIVISIONAL BOUNDARIES

GOLD COAST CITY

Division 7

LEGEND

- Final Division Boundary
- Final Adjacent Division
- Locality Boundary
- Adjacent Council
- Reserve, Parkland
- Waterbody
- Railway
- Main Road
- Wetland

Location Map
Division 7

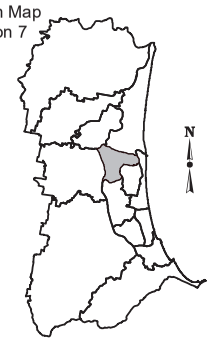

This product was created using datasets from various authoritative sources, and is intended as a guide only to display final divisional boundaries.

The digital GIS data is available FREE to download from Queensland Spatial Catalogue, or Qspatial, at http://qldspatial.information.qld.gov.au

© The State of Queensland - 2019 (Department of Natural Resources, Mines and Energy)
© Electoral Commission of Queensland 2019
Creative Commons (CC BY)

Gaven
Molendinar
Division 7
Southport
Southport Nerang Road
Division 6
Ashmore
Currumburra Road
Pacific Highway
Nerang
Ashmore Road
Division 5
Benowa
Bundall
Highland Park
Benowa Locality Boundary
Division 10
Canal
Division 8
Nerang River
Carrara
Gin House Creek
Broadbeach Waters
Hoy Street
Manchester Road
Nerang Broadbeach Road
Division 9
Clear Island Waters
Bermuda Street
Worongary
Mermaid Waters
Merrimac
Division 12
Markeri Street
Robina Parkway
Pacific Highway
Division 11
Merrimac Locality Boundary
Robina
Mudgeeraba
0
1
kilometers

2019
Local Government Area
Divisional Boundary Review

FINAL DIVISIONAL BOUNDARIES

GOLD COAST CITY
Division 8

Electoral Commission QUEENSLAND

Location Map
Division 8

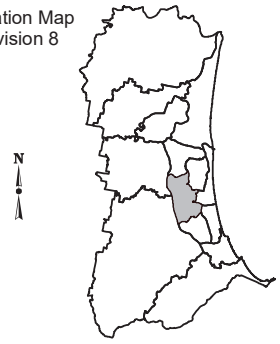

LEGEND

- Final Division Boundary
- Final Adjacent Division
- Locality Boundary
- Adjacent Council
- Reserve, Parkland
- Waterbody
- Railway
- Main Road
- Wetland

This product was created using datasets from various authoritative sources, and is intended as a guide only to display final divisional boundaries.

The digital GIS data is available FREE to download from Queensland Spatial Catalogue, or Qspatial, at http://qldspatial.information.qld.gov.au

© The State of Queensland - 2019 (Department of Natural Resources, Mines and Energy)
© Electoral Commission of Queensland 2019 Creative Commons (CC BY)

Division 5
Division 6
Division 8
Division 10
Division 9
Division 11
Division 12
Division 13
Division 14
Clagiraba
Mount Nathan
Nerang
Carrara
Highland Park
Gilston
Worongary
Merrimac
Tallai
Robina
Lower Beechmont
Advancetown
Mudgeeraba
Varsity Lakes
Burleigh Heads
Reedy Creek
Neranwood
Bonogin
Numinbah Valley
Austinville
Springbrook
Tallebudgera Valley
Natural Bridge
Nerang Murwillumbah Road
Shepherd Hill Lane
Gilston Road
Beechmont Road
Beechmont Road
Lower Beechmont Locality Boundary
Pacific Highway
Pacific Highway
Old Coach Road
Reedy Creek Locality Boundary
Bonogin Locality Boundary
Austinville Locality Boundary
Springbrook Locality Boundary
Scenic Rim Regional
New South Wales
0
5
kilometers

2019
Local Government Area
Divisional Boundary Review

FINAL DIVISIONAL BOUNDARIES

GOLD COAST CITY
Division 9

Electoral Commission QUEENSLAND

Location Map
Division 9

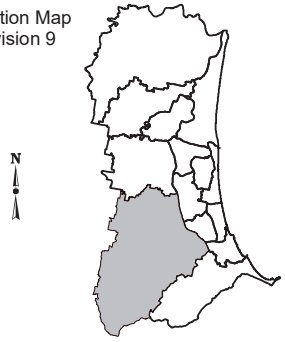

LEGEND

- Final Division Boundary
- Final Adjacent Division
- Locality Boundary
- Adjacent Council
- Reserve, Parkland
- Waterbody
- Railway
- Main Road
- Wetland

This product was created using datasets from various authoritative sources, and is intended as a guide only to display final divisional boundaries.

The digital GIS data is available FREE to download from Queensland Spatial Catalogue, or Qspatial, at http://qldspatial.information.qld.gov.au

© The State of Queensland - 2019 (Department of Natural Resources, Mines and Energy)
© Electoral Commission of Queensland 2019 Creative Commons (CC BY)

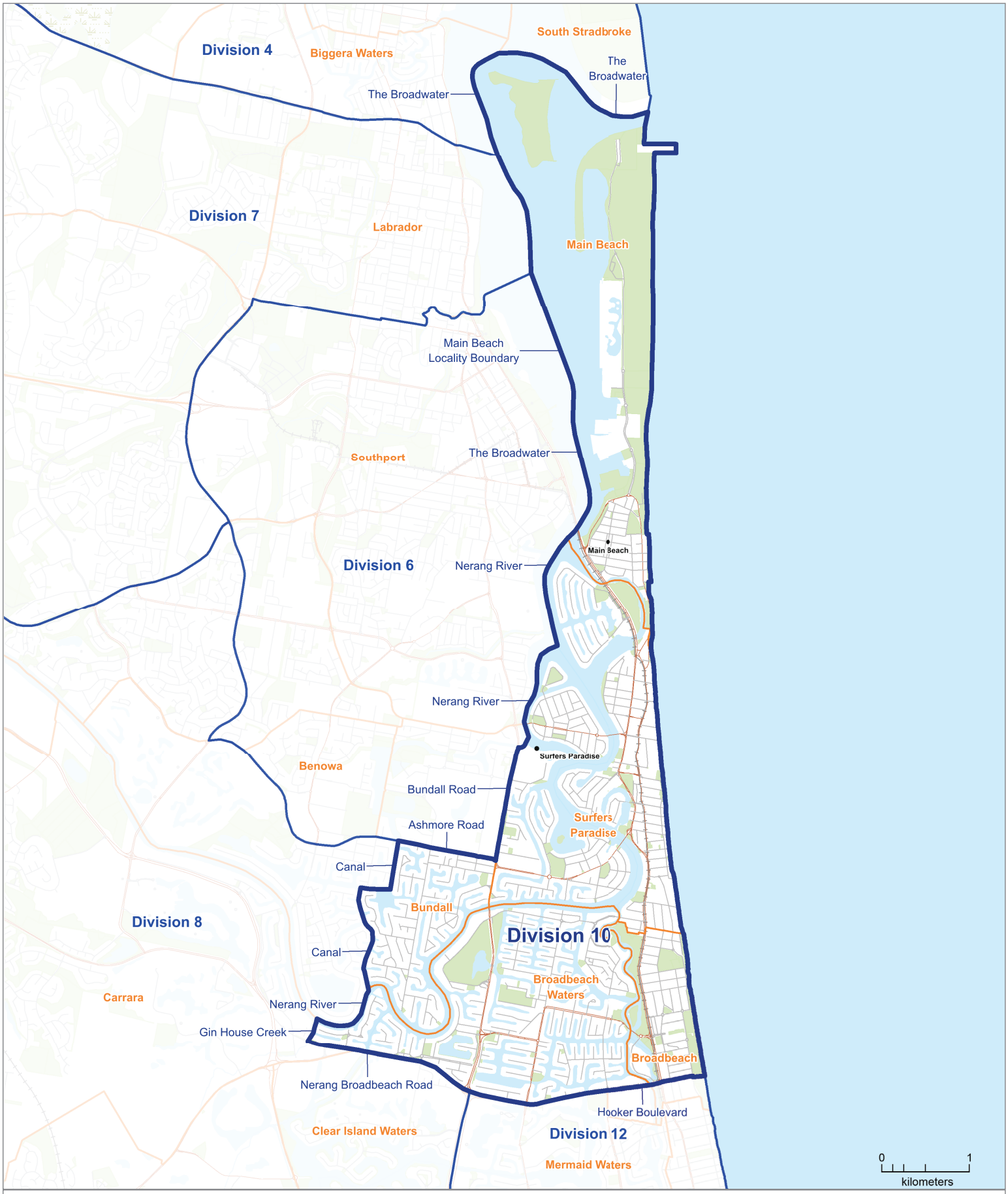

2019
Local Government Area
Divisional Boundary Review

FINAL DIVISIONAL BOUNDARIES

GOLD COAST CITY
Division 10

Electoral Commission QUEENSLAND

Location Map
Division 10

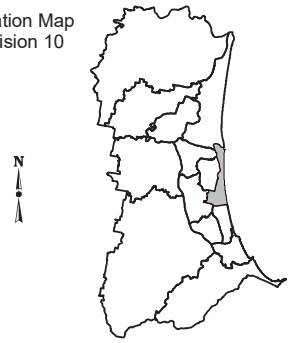

LEGEND

- Final Division Boundary
- Final Adjacent Division
- Locality Boundary
- Adjacent Council
- Reserve, Parkland
- Waterbody
- Railway
- Main Road
- Wetland

This product was created using datasets from various authoritative sources, and is intended as a guide only to display final divisional boundaries.

The digital GIS data is available FREE to download from Queensland Spatial Catalogue, or Qspatial, at http://qldspatial.information.qld.gov.au

© The State of Queensland - 2019 (Department of Natural Resources, Mines and Energy)
© Electoral Commission of Queensland 2019 Creative Commons (CC BY)

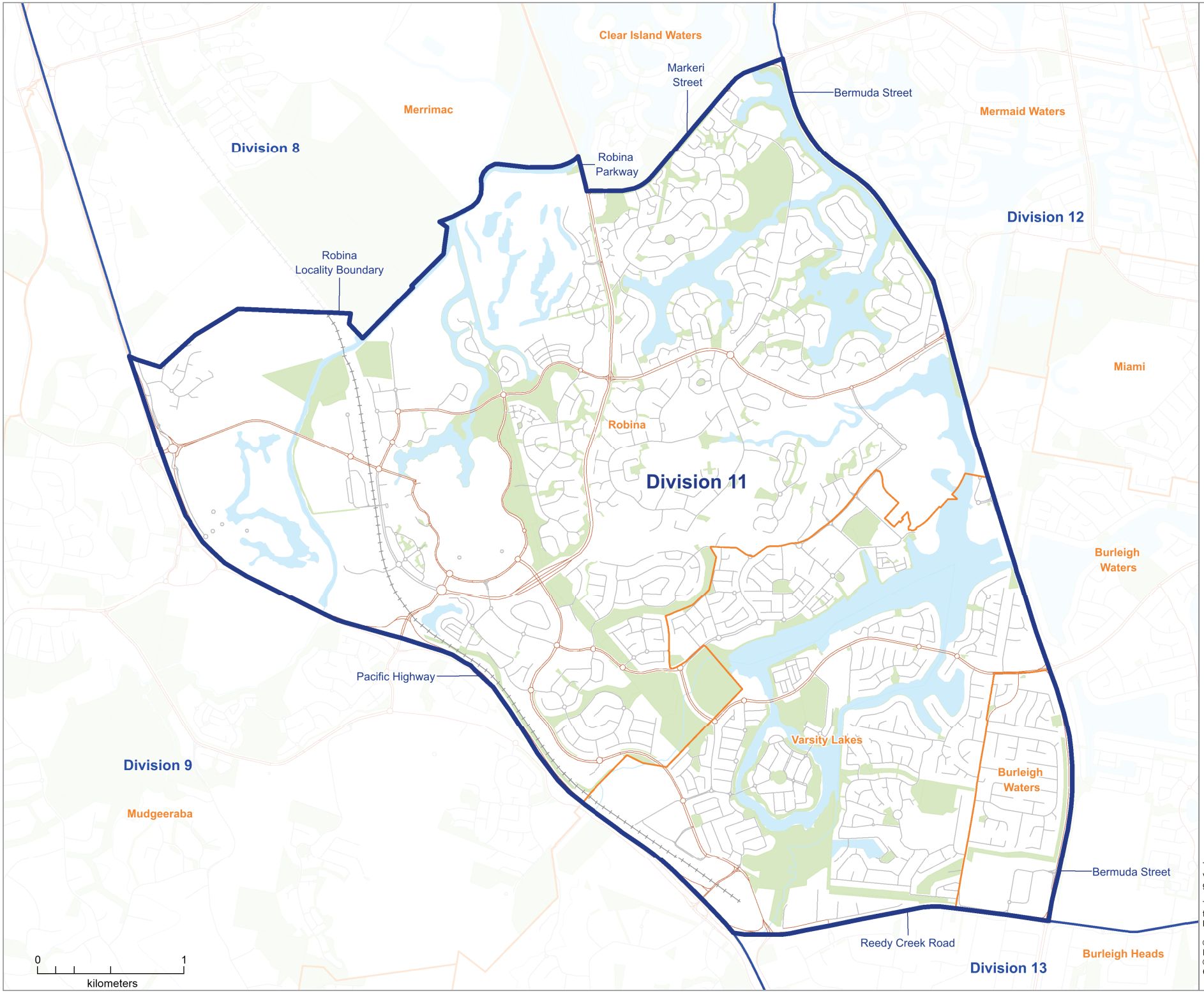

Electoral Commission QUEENSLAND

2019 Local Government Area Divisional Boundary Review

FINAL DIVISIONAL BOUNDARIES

GOLD COAST CITY

Division 11

LEGEND

- Final Division Boundary
- Final Adjacent Division
- Locality Boundary
- Adjacent Council
- Reserve, Parkland
- Waterbody
- Railway
- Main Road
- Wetland

Location Map
Division 11

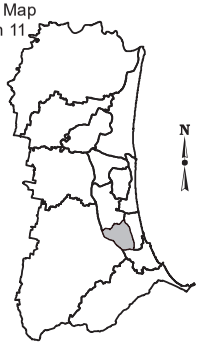

This product was created using datasets from various authoritative sources, and is intended as a guide only to display final divisional boundaries.

The digital GIS data is available FREE to download from Queensland Spatial Catalogue, or Qspatial, at http://qldspatial.information.qld.gov.au

© The State of Queensland - 2019 (Department of Natural Resources, Mines and Energy)
© Electoral Commission of Queensland 2019
Creative Commons (CC BY)

Division 10

Hooker Boulevard

Broadbeach

Broadbeach Waters

Bermuda Street

Division 8

Clear Island Waters

Mermaid Beach

Mermaid Waters

Robina

Division 12

North Burleigh

Miami

Christine Avenue

Division 11

Sixth Avenue

Burleigh Waters

Varsity Lakes

Burleigh Waters Locality Boundary

Bermuda Street

West Burleigh Road

Burleigh Heads

Division 9

Division 13

Reedy Creek Road

0 1 kilometers

2019
Local Government Area
Divisional Boundary Review

FINAL DIVISIONAL BOUNDARIES

GOLD COAST CITY
Division 12

Electoral Commission QUEENSLAND

Location Map
Division 12

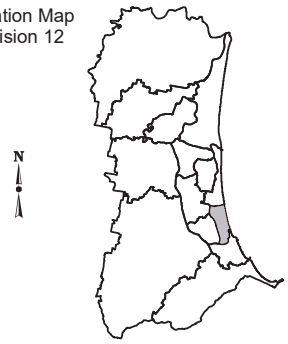

N

LEGEND

- Final Division Boundary
- Final Adjacent Division
- Locality Boundary
- Adjacent Council
- Reserve, Parkland
- Waterbody
- Railway
- Main Road
- Wetland

This product was created using datasets from various authoritative sources, and is intended as a guide only to display final divisional boundaries.

The digital GIS data is available FREE to download from Queensland Spatial Catalogue, or Qspatial, at http://qldspatial.information.qld.gov.au

© The State of Queensland - 2019 (Department of Natural Resources, Mines and Energy)
© Electoral Commission of Queensland 2019 Creative Commons (CC BY)

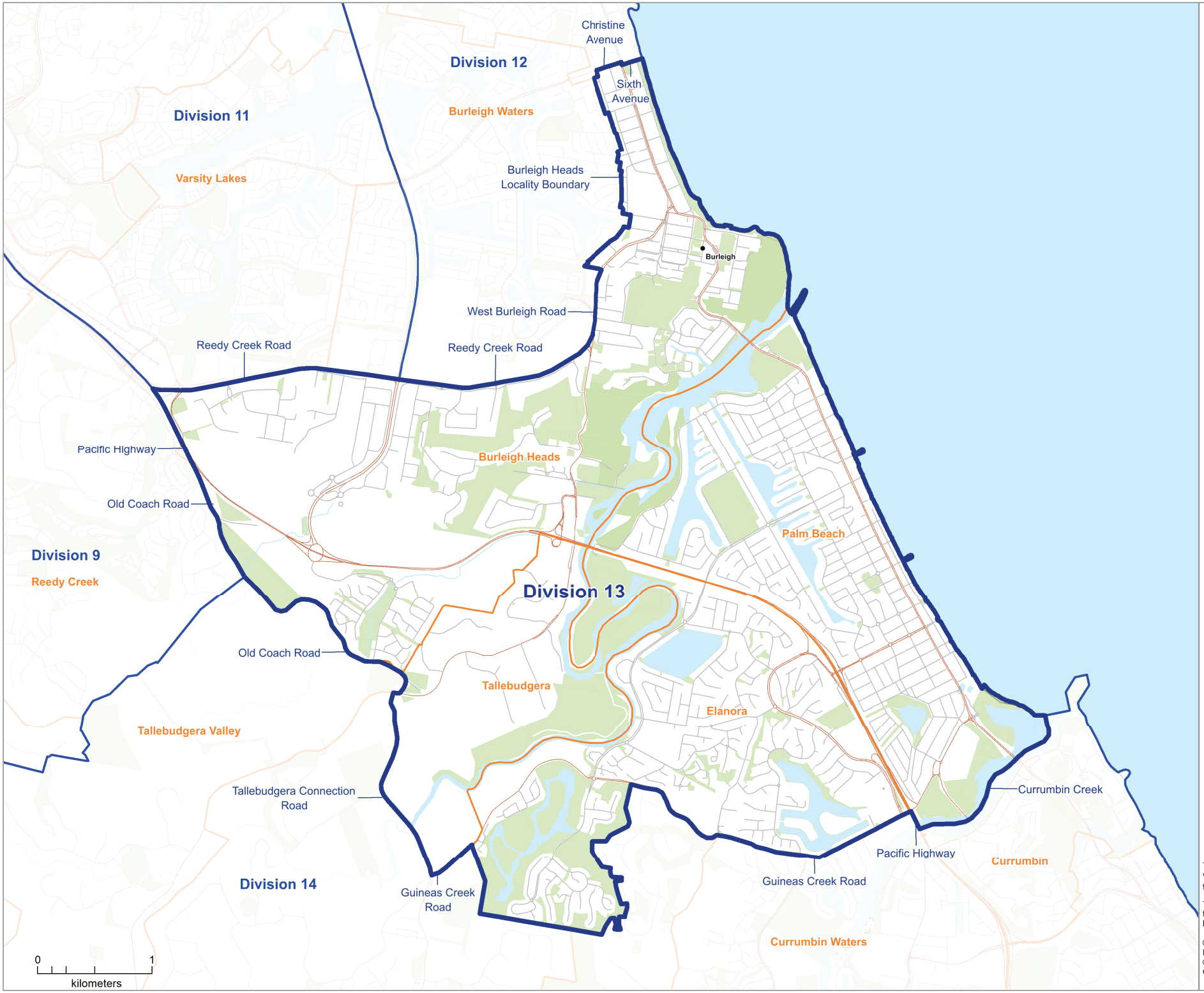

Electoral Commission QUEENSLAND

2019 Local Government Area Divisional Boundary Review

FINAL DIVISIONAL BOUNDARIES

GOLD COAST CITY

Division 13

LEGEND

- Final Division Boundary
- Final Adjacent Division
- Locality Boundary
- Adjacent Council
- Reserve, Parkland
- Waterbody
- Railway
- Main Road
- Wetland

Location Map
Division 13

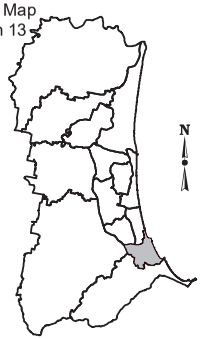

This product was created using datasets from various authoritative sources, and is intended as a guide only to display final divisional boundaries.

The digital GIS data is available FREE to download from Queensland Spatial Catalogue, or Qspatial, at http://qldspatial.information.qld.gov.au

© The State of Queensland - 2019 (Department of Natural Resources, Mines and Energy)
© Electoral Commission of Queensland 2019
Creative Commons (CC BY)

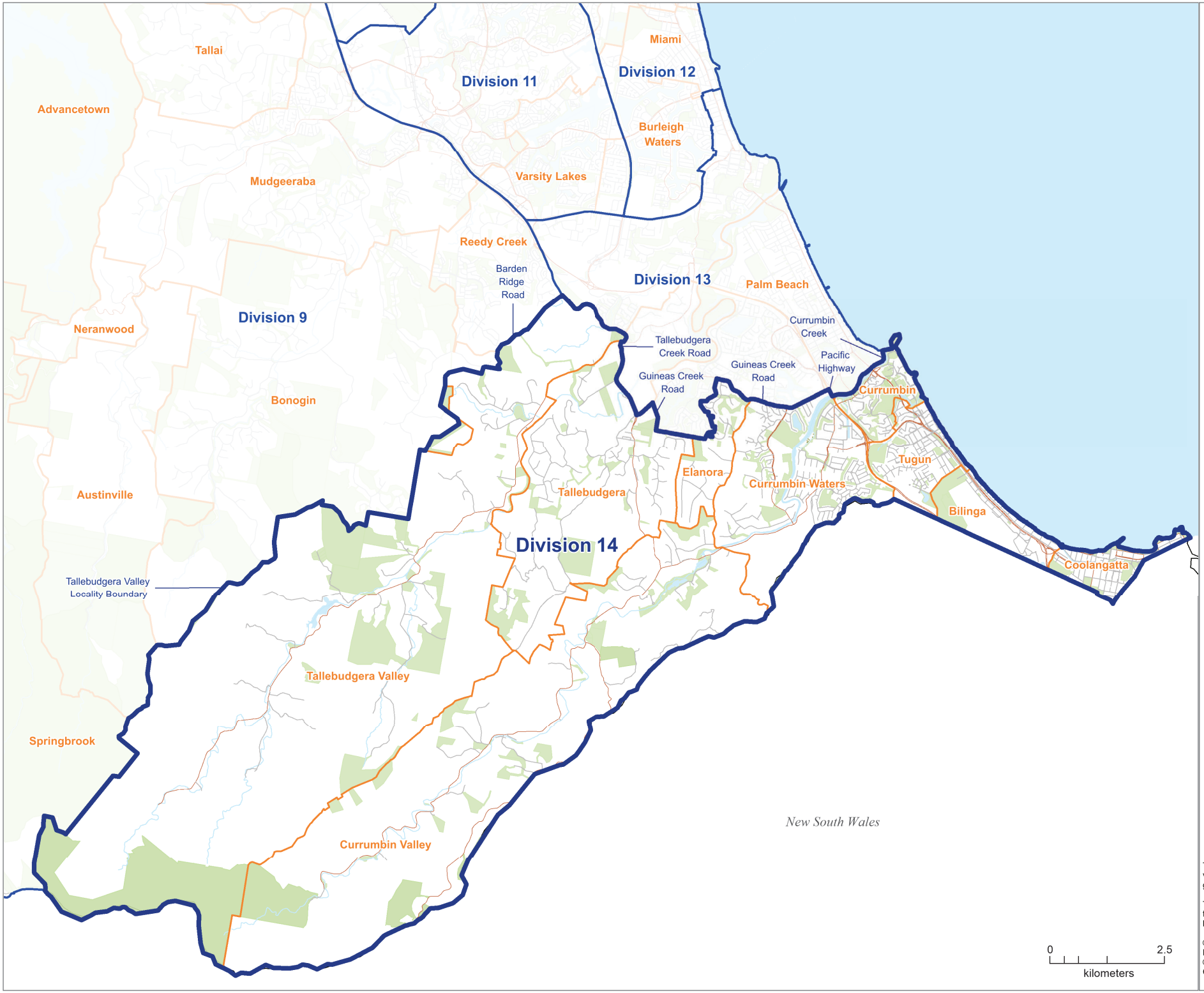

Electoral Commission QUEENSLAND

2019 Local Government Area Divisional Boundary Review

FINAL DIVISIONAL BOUNDARIES

GOLD COAST CITY

Division 14

LEGEND

- Final Division Boundary
- Final Adjacent Division
- Locality Boundary
- Adjacent Council
- Reserve, Parkland
- Waterbody
- Railway
- Main Road
- Wetland

Location Map
Division 14

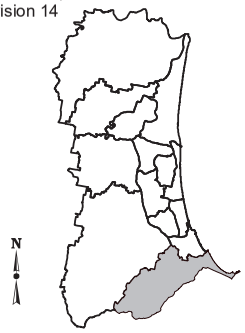

This product was created using datasets from various authoritative sources, and is intended as a guide only to display final divisional boundaries.

The digital GIS data is available FREE to download from Queensland Spatial Catalogue, or Qspatial, at http://qldspatial.information.qld.gov.au

© The State of Queensland - 2019 (Department of Natural Resources, Mines and Energy)
© Electoral Commission of Queensland 2019
Creative Commons (CC BY)