

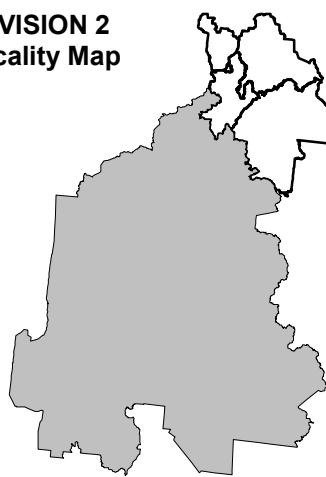
**Electoral Commission**  
QUEENSLAND

**2023**  
**Local Government Area**  
**Divisional Boundary Review**


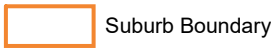



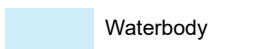




**TABLELANDS REGIONAL**  
**DIVISION 2**

**Current Division Boundaries**

**DIVISION 2**  
**Locality Map**



**LEGEND**

	SA1 Boundary		Suburb Boundary
	Division Boundary		Reserve, Parkland
	Adjacent Division		Waterbody
	Adjacent Council		Wetland
	Main Road		Railway

**DISCLAIMER**

Statistical Local Area (SA1) data used in compilation sourced from the Australian Bureau of Statistics. SA1s are spatial units defined in the 2021 ASGS ( Australian Statistical Geography Standard ).

© The State of Queensland 1995 - 2023 (Department of Resources)  
© Electoral Commission of Queensland 2023