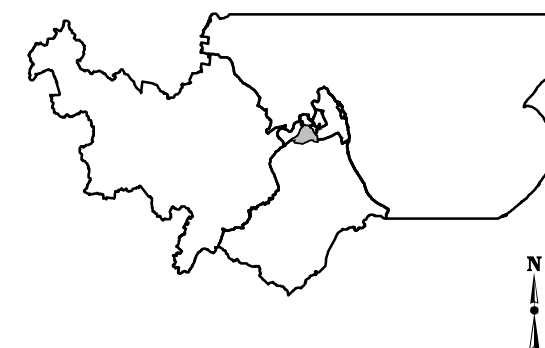











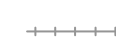

**2023**  
**Local Government Area**  
**Divisional Boundary Review**  
**BUNDABERG REGIONAL**  
**DIVISION 7**

**Current Division and SA1 Boundaries**

**DIVISION 7**  
**Locality Map**



**LEGEND**

-  SA1 Boundary
-  Division Boundary
-  Adjacent Division
-  Adjacent Council
-  Suburb Boundary
-  Reserve, Parkland
-  Waterbody
-  Wetland
-  Main Road
-  Railway

**DISCLAIMER**

Statistical Local Area (SA1) data used in compilation sourced from the Australian Bureau of Statistics. SA1s are spatial units defined in the 2021 ASGS ( Australian Statistical Geography Standard ).

© The State of Queensland 1995 - 2023 (Department of Resources)  
© Electoral Commission of Queensland 2023  
Creative Commons (CC BY)

