


2019 Local Government Area Review

TOWNSVILLE CITY
DIVISION 2










Current Division and SA1 Boundaries



DIVISION 2
Locality Map



LEGEND

- | | |
|---|---|
|  Division Boundary |  Reserve, Parkland |
|  Suburb Boundary |  Waterbody |
|  SA1 Boundary |  Railway |
|  Adjacent Division |  Main Road |
|  Adjacent Council |  Wetland |

DISCLAIMER

Statistical Area Level 1 (SA1) data used during compilation sourced from the Australian Bureau of Statistics. SA1s are spatial units defined in the 2016 Australian Statistical Geography Standard (ASGS).

© The State of Queensland - 2019 (Department of Natural Resources, Mines and Energy)
© Electoral Commission of Queensland 2019