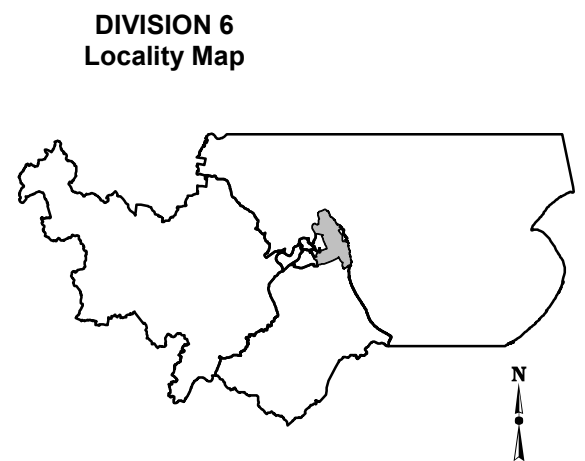

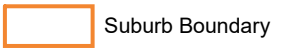
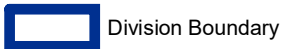


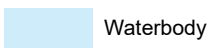



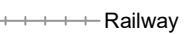





Electoral Commission
 QUEENSLAND
2023
Local Government Area
Divisional Boundary Review
BUNDABERG REGIONAL
DIVISION 6
Current Division and SA1 Boundaries



LEGEND

	SA1 Boundary		Suburb Boundary
	Division Boundary		Reserve, Parkland
	Adjacent Division		Waterbody
	Adjacent Council		Wetland
	Main Road		Railway

DISCLAIMER
 Statistical Local Area (SA1) data used in compilation sourced from the Australian Bureau of Statistics. SA1s are spatial units defined in the 2021 ASGS (Australian Statistical Geography Standard).
 © The State of Queensland 1995 - 2023 (Department of Resources)
 © Electoral Commission of Queensland 2023 Creative Commons (CC BY)