

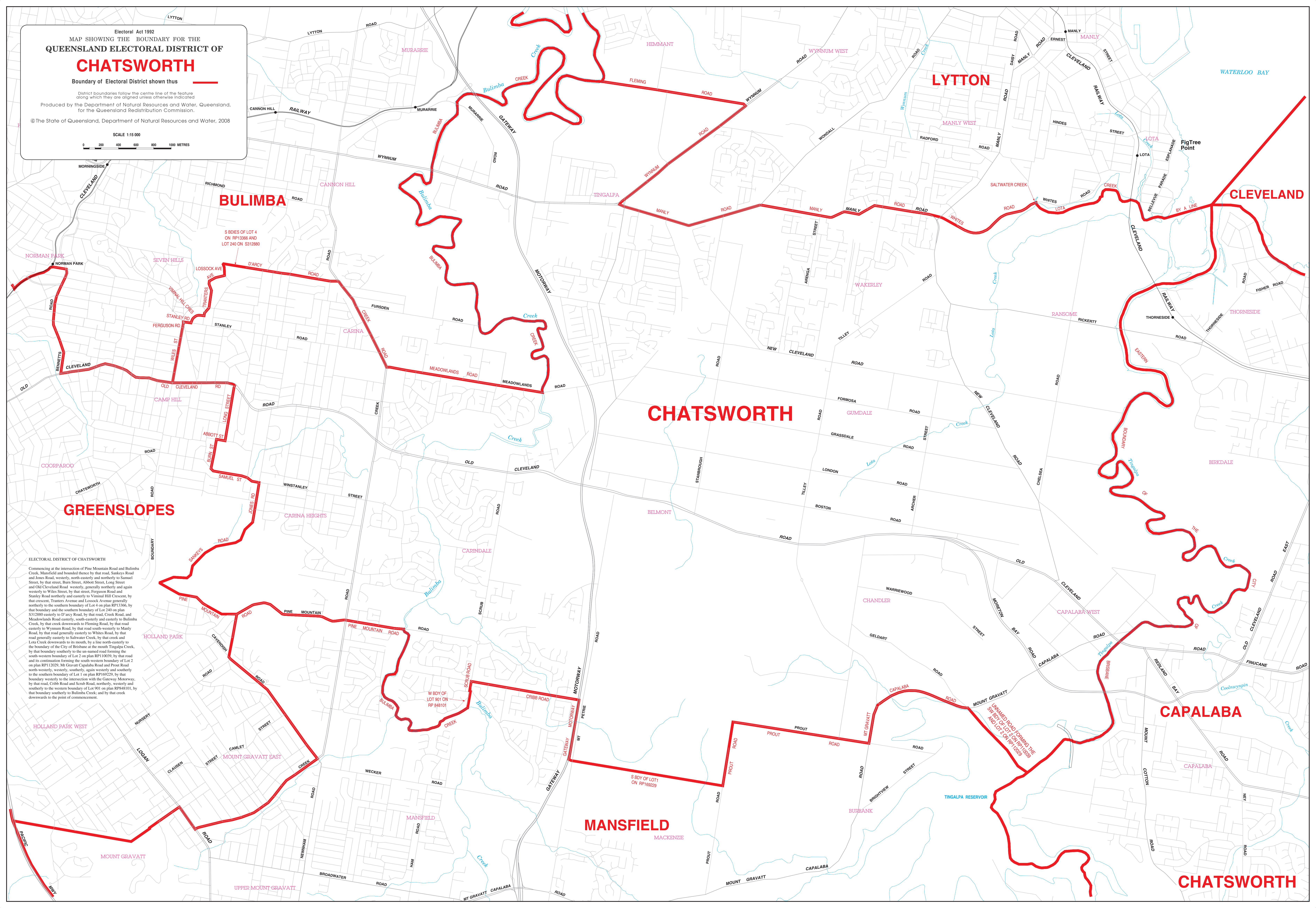


Electoral Act 1992  
 MAP SHOWING THE BOUNDARY FOR THE  
**QUEENSLAND ELECTORAL DISTRICT OF CHATSWORTH**  
 Boundary of Electoral District shown thus 

District boundaries follow the centre line of the feature along which they are aligned unless otherwise indicated.  
 Produced by the Department of Natural Resources and Water, Queensland, for the Queensland Redistribution Commission.  
 © The State of Queensland, Department of Natural Resources and Water, 2008

SCALE 1:15 000

**ELECTORAL DISTRICT OF CHATSWORTH**  
 Commencing at the intersection of Pine Mountain Road and Bulimba Creek, Manfield and bounded thence by that road, Sankys Road and Jones Road, westerly, north-easterly and northerly to Samuel Street, by that street, Burn Street, Abbott Street, Long Street and Old Cleveland Road westerly, generally northerly and again westerly to Wiles Street, by that street, Ferguson Road and Stanley Road northerly and easterly to Viminal Hill Cres., by that crescent, Travers Avenue and Loscock Avenue generally northerly to the southern boundary of Lot 4 on plan RP13366, by that boundary and the southern boundary of Lot 240 on plan S312860 easterly to D'Arcy Road, by that road, Creek Road, and Meadowlands Road easterly, south-easterly and easterly to Bulimba Creek, by that creek downwards to Fleming Road, by that road easterly to Wynnum Road, by that road south-westerly to Manly Road, by that road generally easterly to Whites Road, by that road generally easterly to Saltwater Creek, by that creek and Lota Creek downwards to its mouth, by a line north-easterly to the boundary of the City of Brisbane at the mouth Tingalpa Creek, by that boundary southerly to the un-named road forming the south-western boundary of Lot 2 on plan RP110039, by that road and its continuation forming the south-western boundary of Lot 2 on plan RP110029, Mt Gravatt Capalaba Road and Prout Road north-westerly, westerly, southerly again westerly and southerly to the southern boundary of Lot 1 on plan RP169229, by that boundary westerly to the intersection with the Gateway Motorway, by that road, Cobb Road and Scrub Road, northerly, westerly and southerly to the western boundary of Lot 901 on plan RP848101, by that boundary southerly to Bulimba Creek; and by that creek downwards to the point of commencement.

UNNAMED ROAD FORMING THE SOUTH-WESTERN BOUNDARY OF LOT 2 ON RP110029 AND LOT 2 ON RP110039

S BODY OF LOT 1 ON RP169229

W BODY OF LOT 901 ON RP 848101

S BODIES OF LOT 4 ON RP13386 AND LOT 240 ON S312860