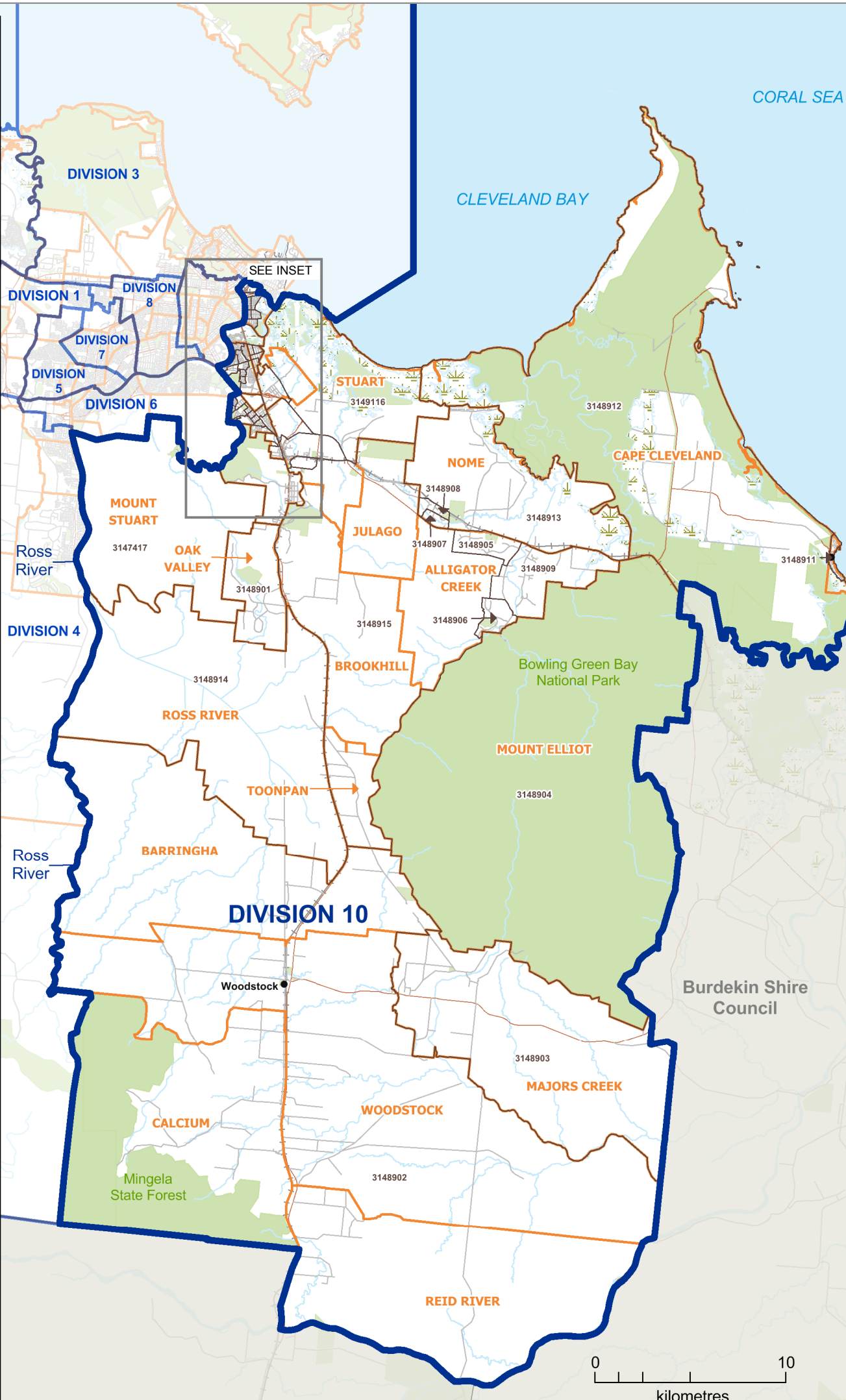
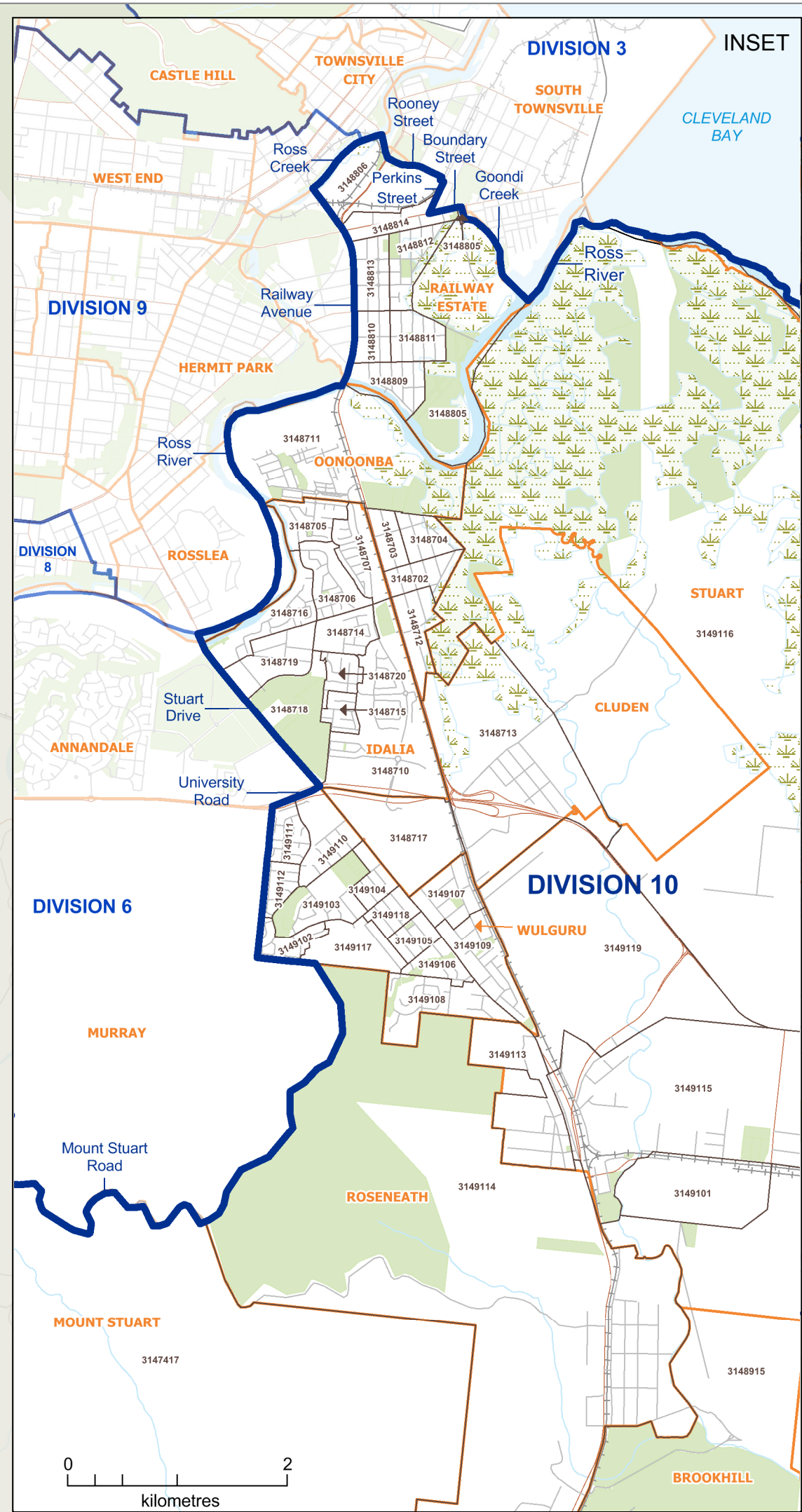
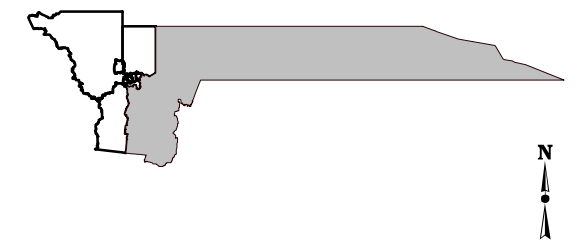


2019
Local Government Area
Review
**TOWNSVILLE CITY
DIVISION 10**
Current Division and SA1
Boundaries



**DIVISION 10
Locality Map**



LEGEND

- Division Boundary
- Suburb Boundary
- SA1 Boundary
- Adjacent Division
- Adjacent Council
- Reserve, Parkland
- Waterbody
- Railway
- Main Road
- Wetland

DISCLAIMER

Statistical Area Level 1 (SA1) data used during compilation sourced from the Australian Bureau of Statistics.

SA1s are spatial units defined in the 2016 ASGS (Australian Statistical Geography Standard).

© The State of Queensland - 2019
(Department of Natural Resources, Mines and Energy)

© Electoral Commission of Queensland 2019

