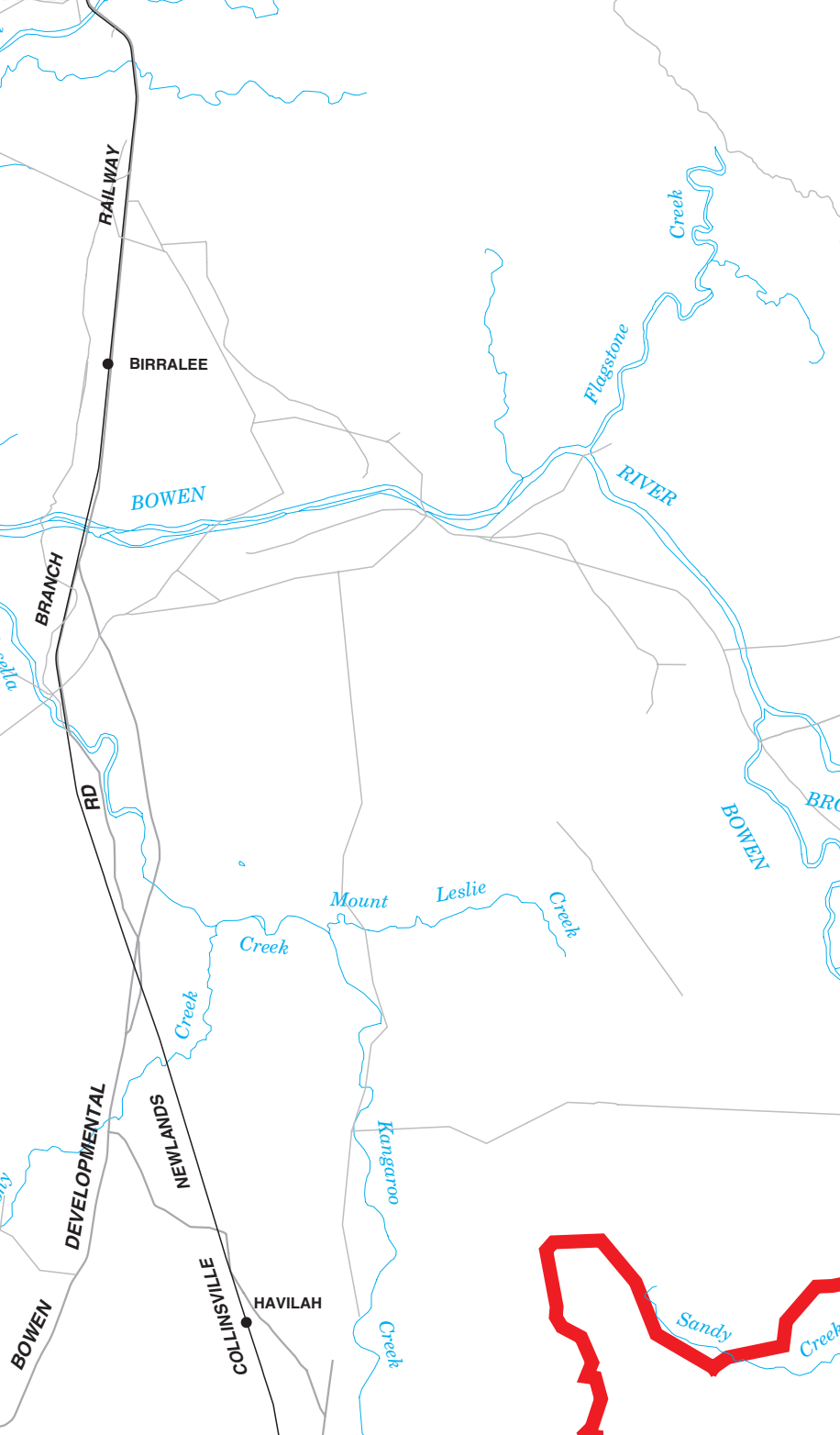


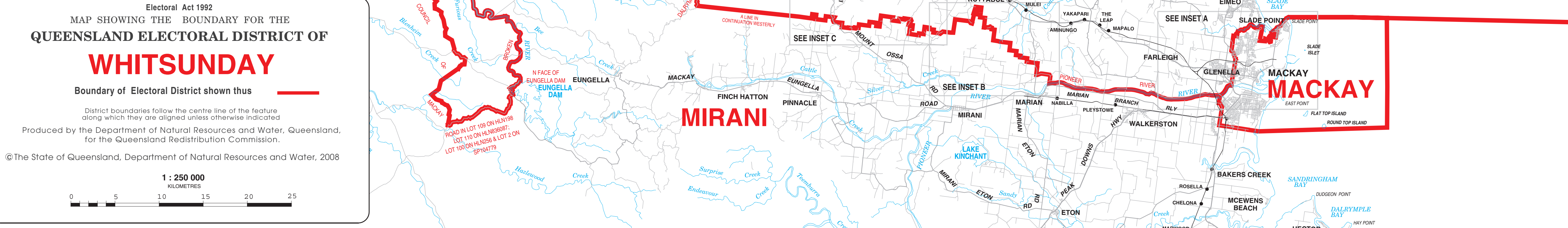
ELECTORAL DISTRICT OF WHITSUNDAY

Commencing at the intersection of the Bruce Highway and the Pioneer River and bounded thence by that river upwards to the eastern boundary of Lot 637 on K120490, by that boundary northerly to Boyke Road, by that road and Marian Hamplén Road generally westerly and northerly to the western boundary of Lot 1 on RP730952, by that boundary northerly to the northern boundary of Lot 2 on RP730952, by that boundary and the northern boundary of Lot 1 on RP706376 westerly to the eastern boundary of Lot 33 on C124538, by that boundary and the northern boundary of that Lot 33 northerly and westerly to the eastern boundary of Lot 86 on C124719, by the eastern and northern boundaries of that Lot 86 northerly and westerly to the north-west corner, by a line northerly to the south-east corner of Lot 41 on C124995, by the southern and western boundaries of that Lot 41 westerly and northerly to the southern boundary of Lot 92 on SP207959, by that boundary and the southern and western boundary of Lot 46 on C174 westerly and northerly to the eastern boundary of Lot 88 on C124722, by that boundary northerly, westerly and again northerly to Constant Creek, by that creek upwards to the eastern boundary of Lot 929 on FTY1839, by that boundary and the northern and western boundaries of that Lot 929 northerly and westerly to an unnamed road forming the southern boundary of Lot 12 on SP111661, by that boundary westerly to the eastern boundary of Lot 13 on SP113160, by that boundary and the southern boundary of that Lot 13, southerly and westerly to Admittant Creek, by that creek upwards to the southern boundary of Lot 2 on RP737652, by that boundary and the southern and western boundary of Lot 46 on C174 westerly and northerly to the south-east corner of Lot 148 on NPW 701, by the southern boundary of that Lot 148 generally westerly to an unnamed road forming the western and northern boundaries of Lot 1 on RP725133, by that road northerly and easterly to the southern boundary of Lot 73 on C192, by that boundary and the eastern boundary of that Lot 73 easterly and northerly to the southern boundary of Lot 123 on C193, by that boundary westerly to Macquarie Creek, by that creek downwards to the northern and western boundaries of Lots 2 and 3 on RP704292, by those boundaries westerly and northerly to the northern boundary of Lot 865 on C124720, by that boundary and the western boundary of that Lot 865 westerly and northerly to the southern boundary of Lot 865 on FTY938, by that boundary generally westerly to the eastern boundary of Lot 2 on RP746911, by that boundary and the southern boundary of that Lot 2 westerly to Martins Road, by that road northerly to the southern boundary of Lot 39 on C1855, by that boundary westerly to Mirani Mount Ossa Road, by that road and Camilleris Road generally northerly to the northern and western boundaries of Lot 13 on RP708938, by those boundaries westerly and southerly to the southern boundary of Lot 66 on FTY1412, by that boundary generally westerly to the northern boundaries of Lots 1 and 2 on RP709358 and Lot 1 on SP158047, by those boundaries and a line in continuation westerly to Dalrymple Road, by that road north-easterly and north-westerly to the northern corner of Lot 5 on HLM116, by a line northerly to a point 19 degrees 59 minutes 51 seconds parallel of south latitude and 148 degrees 23 minutes 13 seconds meridian of east longitude, by a line northerly to a point 19 degrees 52 minutes 38 seconds parallel of south latitude and 148 degrees 22 minutes 38 seconds meridian of east longitude, by a line easterly to the boundaries of the Regional Councils of Whitsunday and Mackay, by those boundaries south-easterly to a point east of Slade Point on the south-eastern foreshore of Slade Bay, by a line easterly, by that foreshore south-westerly to the mouth of McCreech's Creek, by that creek south-westerly to the northern boundary of the eastern servience of Lot 900 on SP104477, by that boundary, the eastern, southern and western boundaries of that servience generally north-westerly to again McCreech's Creek, by that creek upwards to the eastern boundary of Lot 901 on SP199844, by that boundary generally south-westerly to the western boundary of Lot 1 on RP904240, by that boundary southerly to Golf Links Road, by that road, Harvey Road and Beaconsfield Road, southerly and south-easterly to Norris Road, by that road, Malcolm Street and Willets Road southerly to the Bruce Highway, and by that highway south-easterly to the point of commencement.

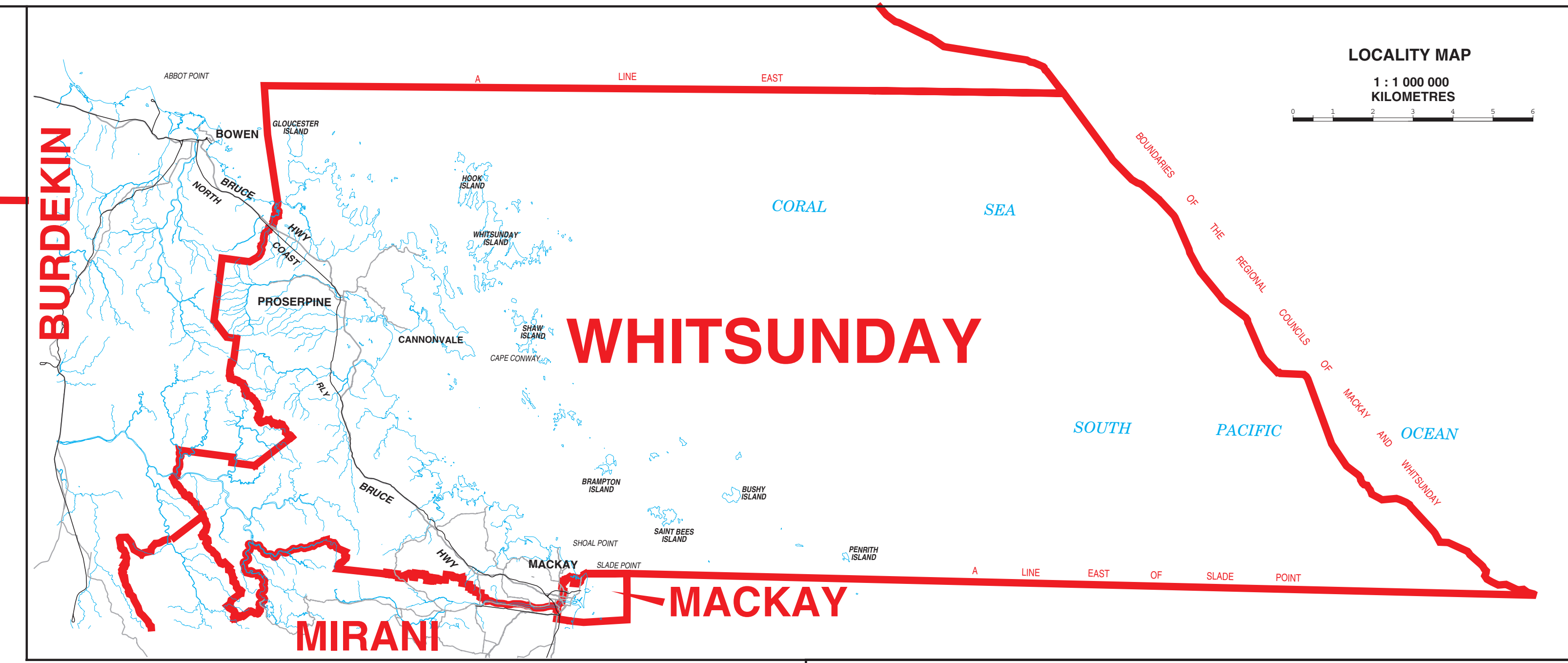
BURDEKIN



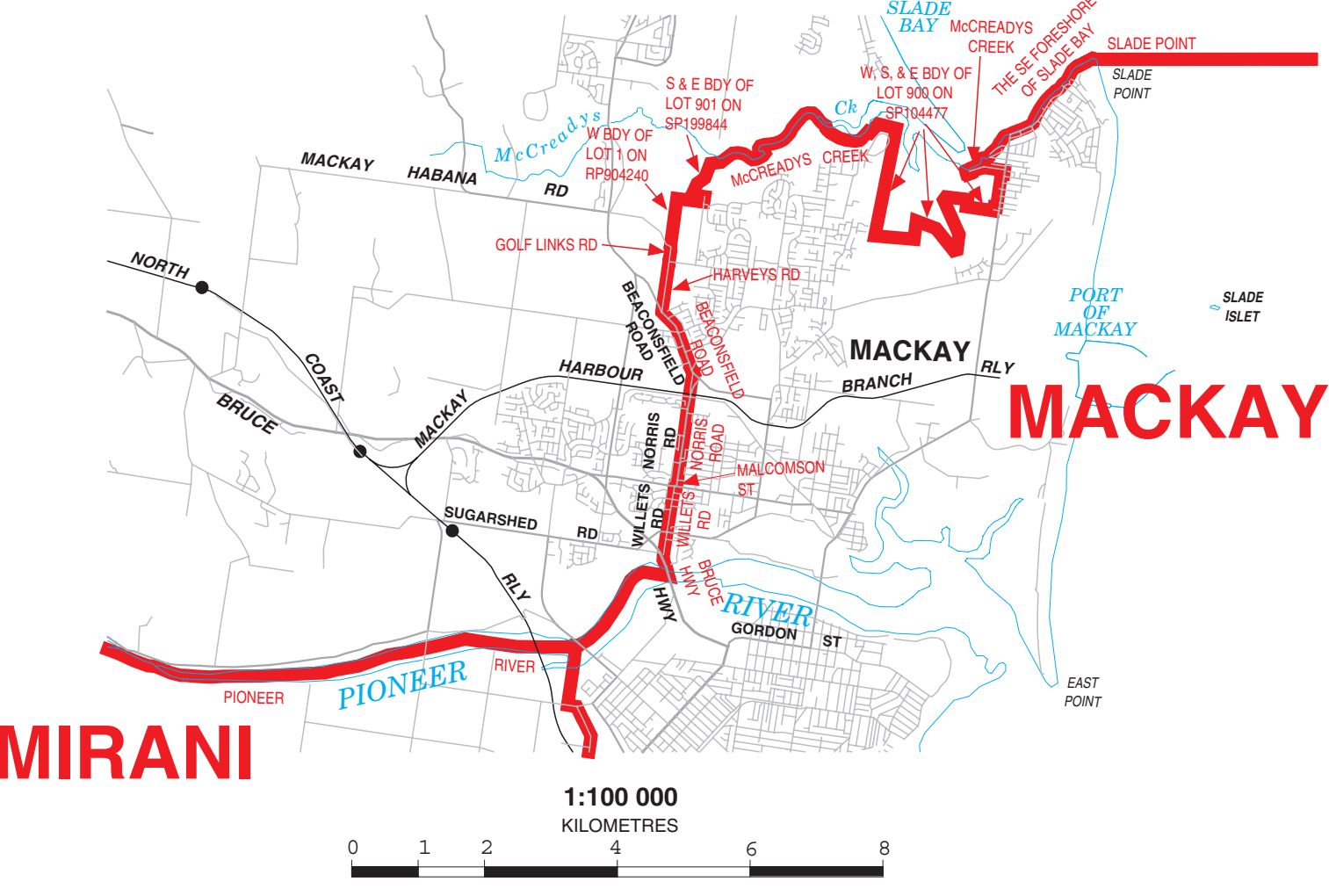
Electoral Act 1992
MAP SHOWING THE BOUNDARY FOR THE QUEENSLAND ELECTORAL DISTRICT OF WHITSUNDAY
 Boundary of Electoral District shown thus ——
 District boundaries follow the centre line of the feature along which they are aligned unless otherwise indicated.
 Produced by the Department of Natural Resources and Water, Queensland, for the Queensland Redistribution Commission.
 © The State of Queensland, Department of Natural Resources and Water, 2008
 1 : 250 000
 KILOMETRES
 0 5 10 15 20 25



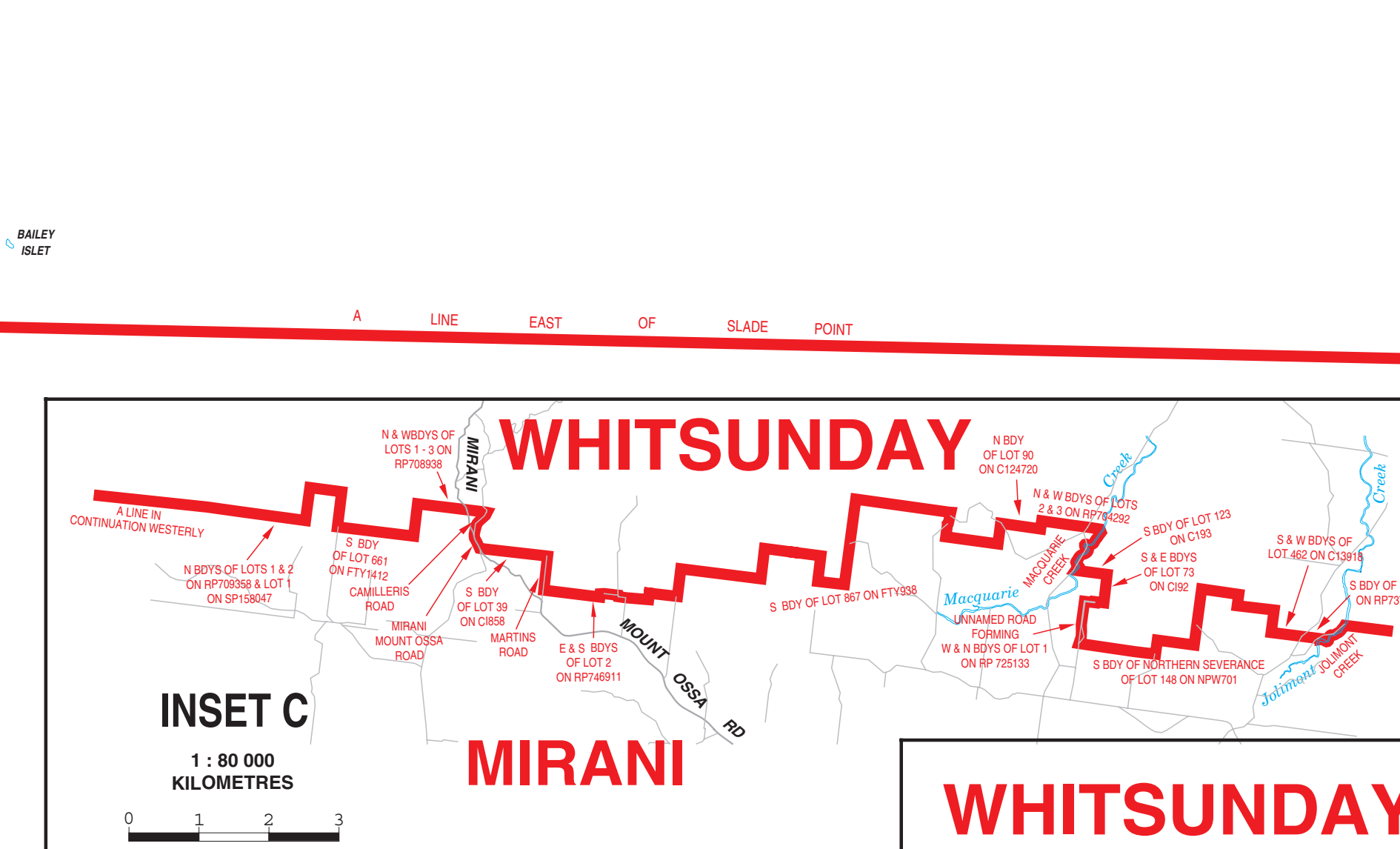
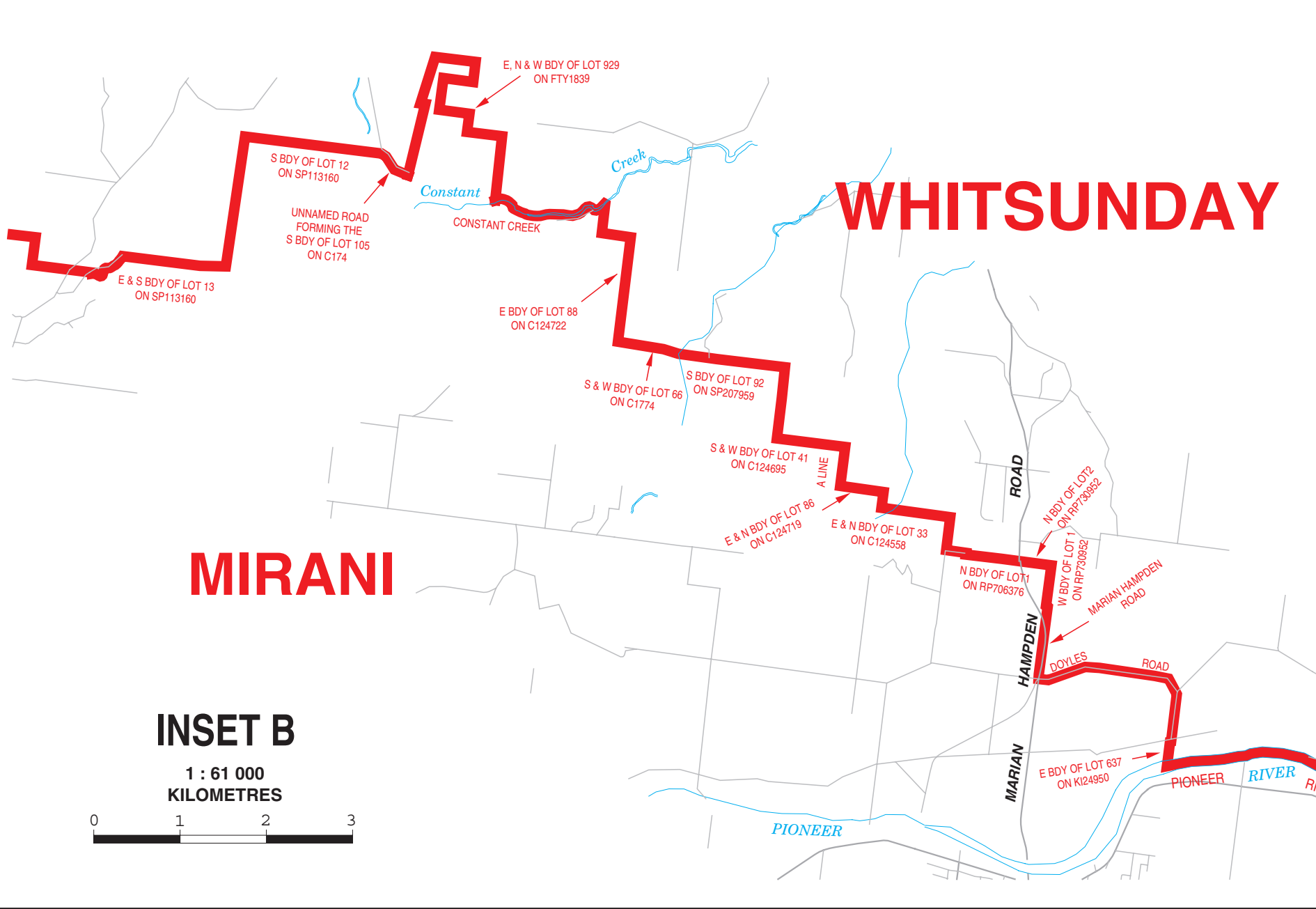
LOCALITY MAP
 1 : 1 000 000
 KILOMETRES



WHITSUNDAY



WHITSUNDAY



WHITSUNDAY