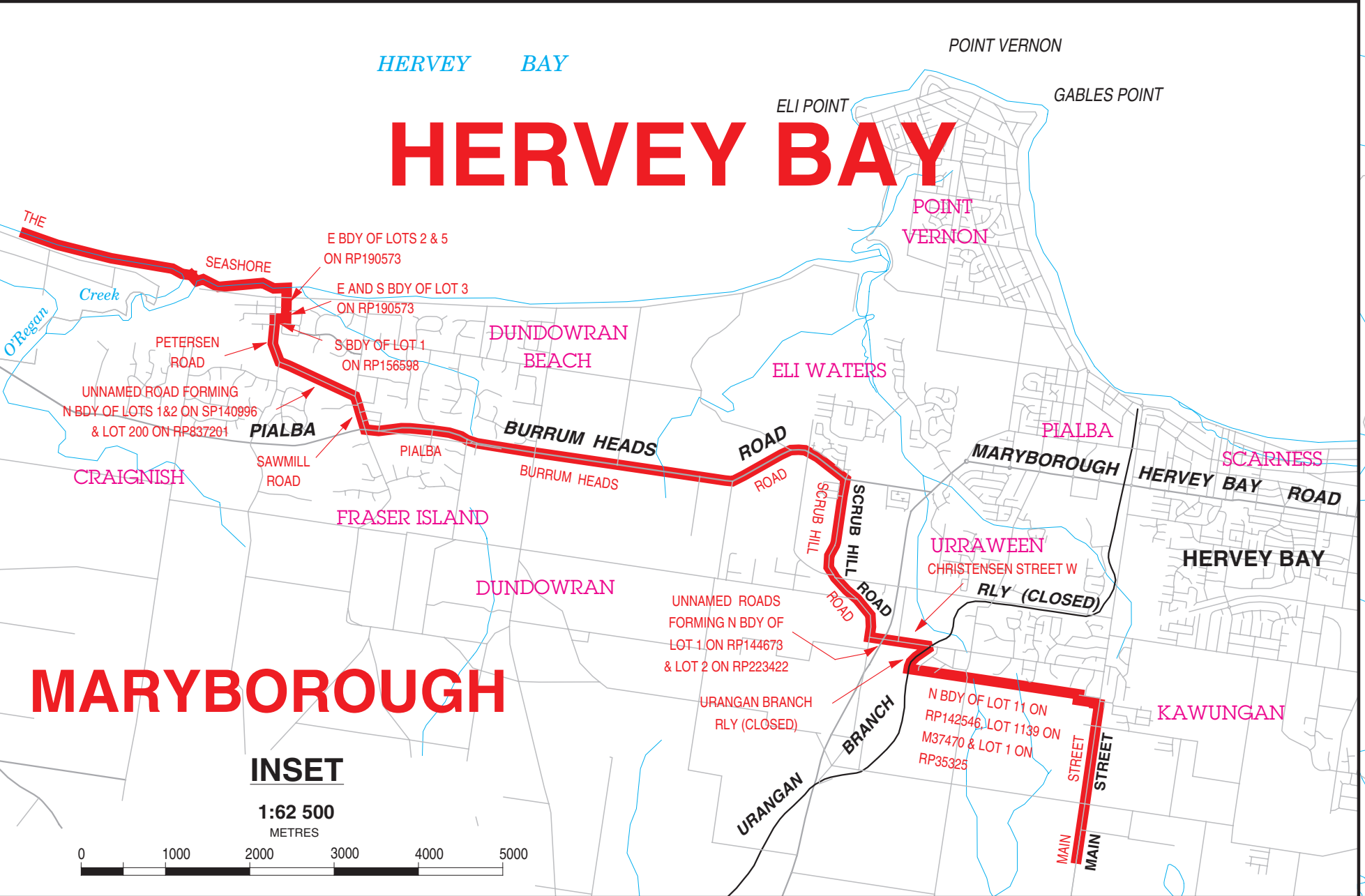
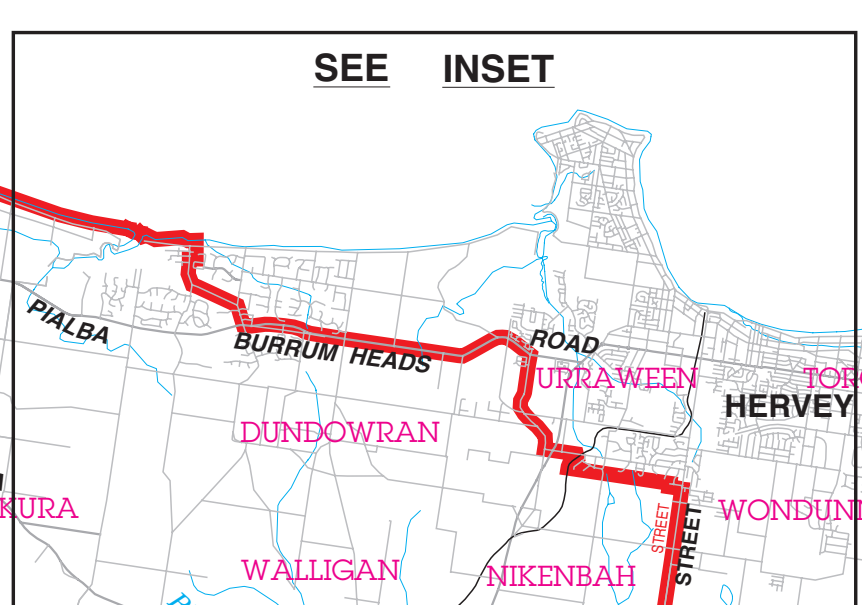
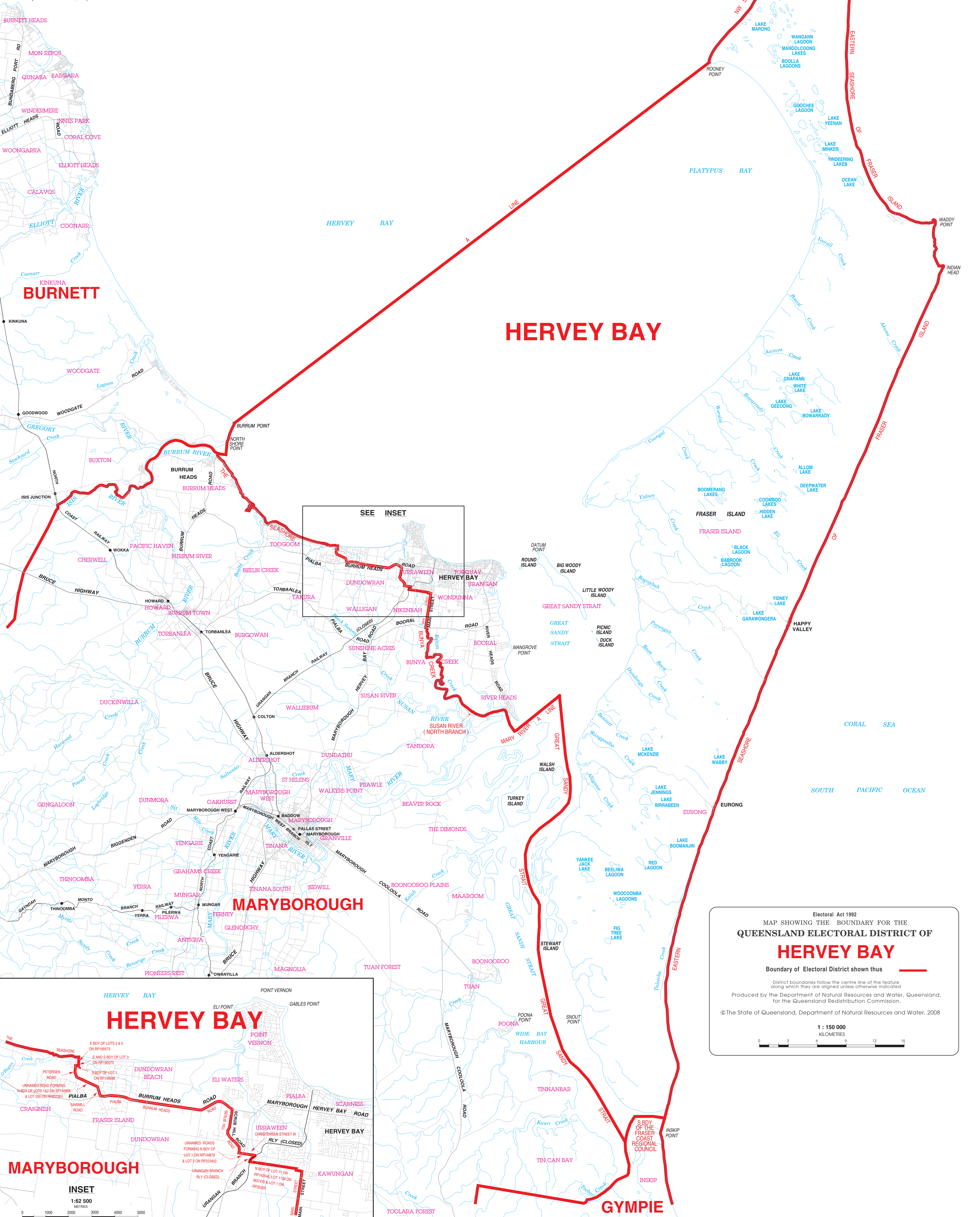


ELECTORAL DISTRICT OF HERVEY BAY

Commencing at the mouth of the Mary River at its confluence with the Great Sandy Strait and bounded thence by that river, Susan River (North Branch) and Bunya Creek upwards crossing Booral Road to Main Street, by that street north-easterly to the north-east corner of Lot 11 on plan RP142546, by the northern boundaries of that lot, Lot 1139 on plan M37470 and Lot 1 on plan RP35325 westerly to the Uringa Branch Railway (closed), by that closed railway north-easterly to Christensen Street West, by that street, an unnamed road forming the northern boundary of Lot 1 on plan RP146073, crossing Maryborough Hervey Bay Road to another unnamed road forming the northern boundary of Lot 2 on plan RP223422 westerly to Scrub Hill Road, by that road and Pialba Burrum Heads Road north-westerly, northerly and generally westerly to Sawmill Road, by that road and an unnamed road forming the northern boundaries of Lots 1 and 2 on plan SP149996 and Lot 200 on plan RP837201 north-westerly to Petersen Road, by that road northerly to the south-west corner of Lot 1 on plan RP156598, by the southern boundary of that lot, the southern and eastern boundary of Lot 3 on plan RP190573, the eastern boundaries of Lots 2 and 5 on that plan and a line in continuation, easterly and northerly to the seashore of Hervey Bay, by that seashore north-westerly and north-easterly to Burrum Point, from that point by a line north-easterly to Rooney Point on the north-western seashore of Fraser Island, by that seashore and the eastern seashore of that island north-easterly and generally southerly to the southern boundary of the Fraser Coast Regional Council, by that boundary and Great Sandy Strait generally westerly and generally northerly to a point north-easterly from the point of commencement, and by a line thence.



Electoral Act 1992
 MAP SHOWING THE BOUNDARY FOR THE
QUEENSLAND ELECTORAL DISTRICT OF
HERVEY BAY
 Boundary of Electoral District shown thus ———
 District boundaries follow the centre line of the feature along which they are aligned unless otherwise indicated.
 Produced by the Department of Natural Resources and Water, Queensland, for the Queensland Redistribution Commission.
 © The State of Queensland, Department of Natural Resources and Water, 2008

1 : 150 000
 KILOMETRES