



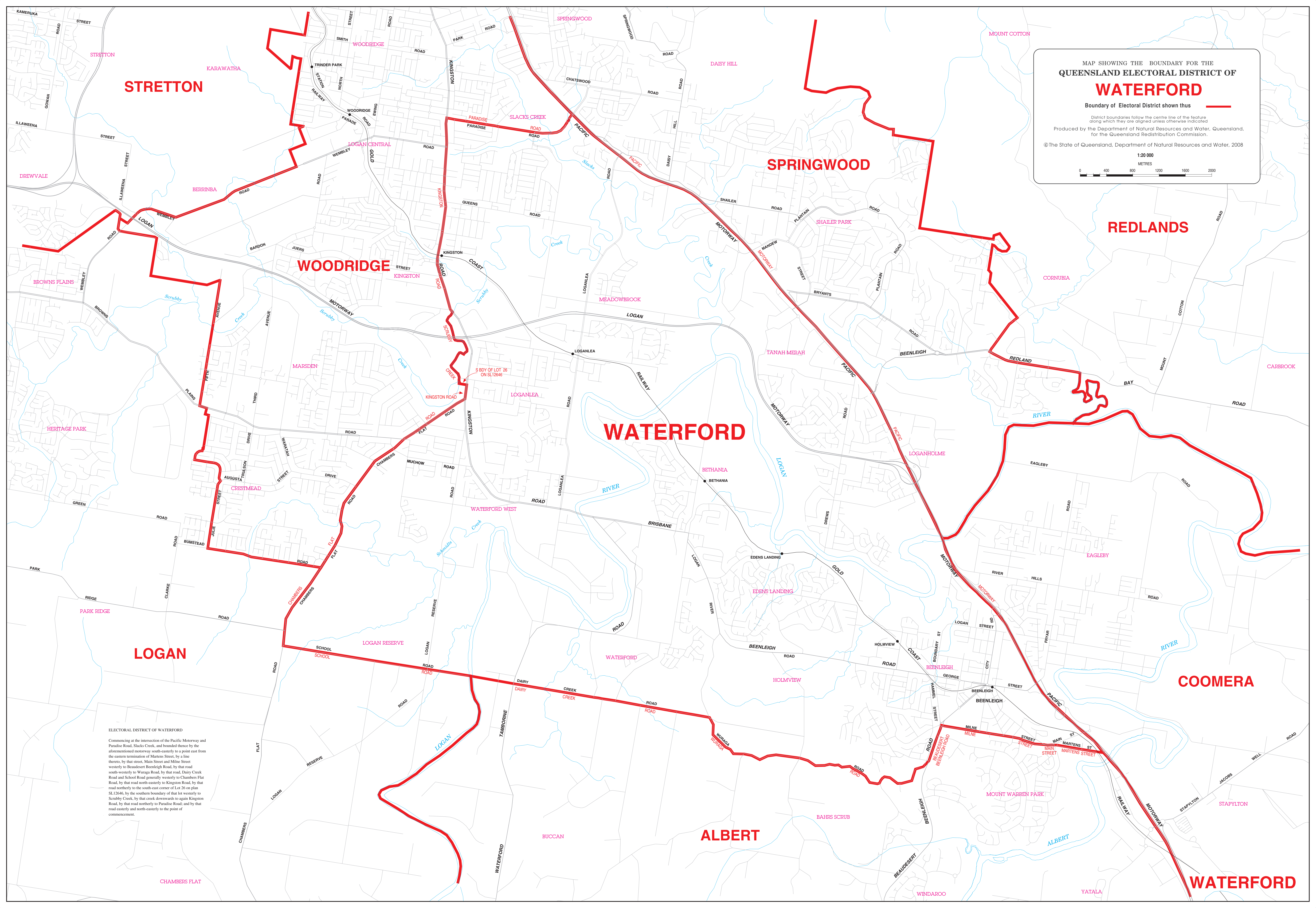
MAP SHOWING THE BOUNDARY FOR THE
QUEENSLAND ELECTORAL DISTRICT OF
WATERFORD

Boundary of Electoral District shown thus 

District boundaries follow the centre line of the feature along which they are aligned unless otherwise indicated.
 Produced by the Department of Natural Resources and Water, Queensland, for the Queensland Redistribution Commission.

© The State of Queensland, Department of Natural Resources and Water, 2008

1:20 000
 METRES

STRETTON

SPRINGWOOD

REDLANDS

WOODRIDGE

WATERFORD

COOMERA

LOGAN

ALBERT

WATERFORD

ELECTORAL DISTRICT OF WATERFORD
 Commencing at the intersection of the Pacific Motorway and Paradise Road, Slacks Creek, and bounded thence by the aforementioned motorway south-easterly to a point east from the eastern termination of Martens Street, by a line thence, by that street, Main Street and Milne Street westerly to Bealescort Beenleigh Road, by that road south-westerly to Wuruga Road, by that road, Dairy Creek Road and School Road generally westerly to Chambers Flat Road, by that road north-easterly to Kingston Road, by that road northerly to the south-east corner of Lot 26 on plan SL12646, by the southern boundary of that lot westerly to Scrubby Creek, by that creek downwards to again Kingston Road, by that road northerly to Paradise Road, and by that road easterly and north-easterly to the point of commencement.

S 80Y OF LOT 26 ON SL12646