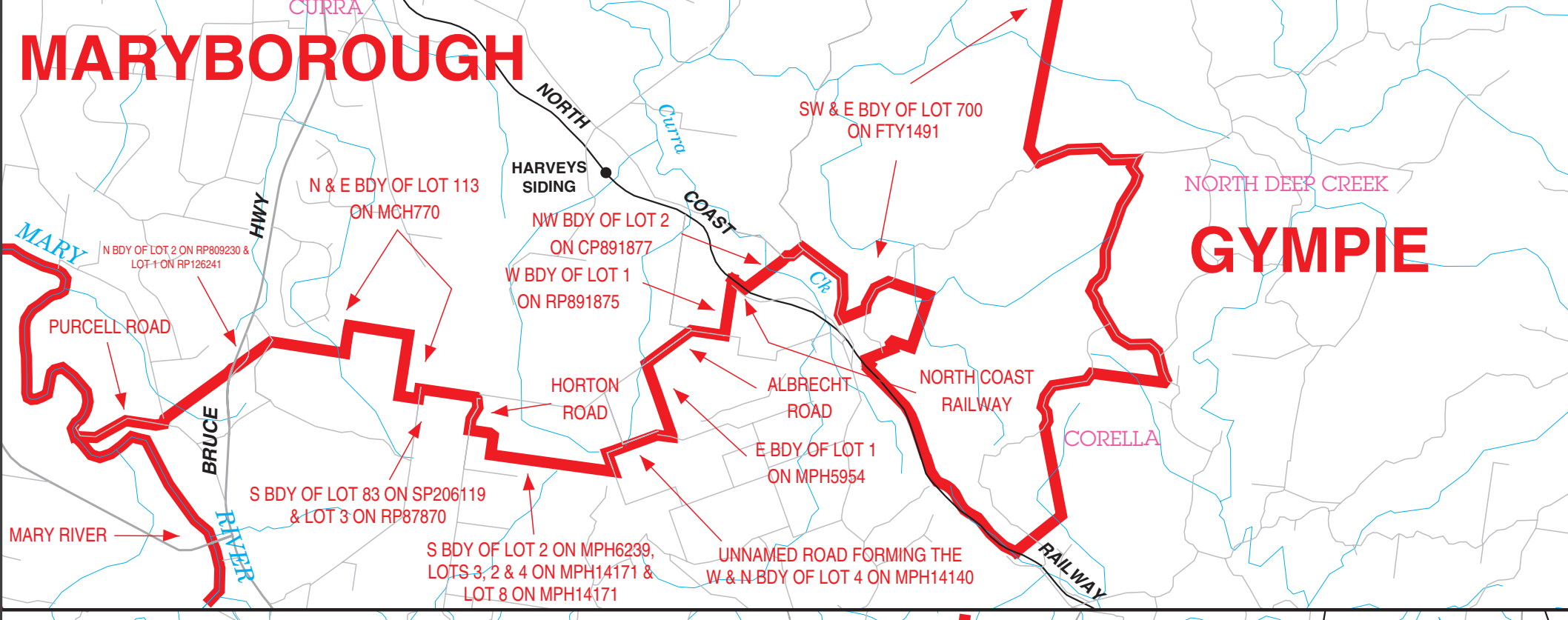
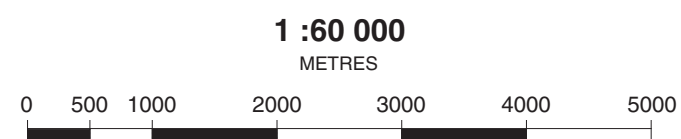


INSET A




HERVEY BAY

SOUTH PACIFIC OCEAN

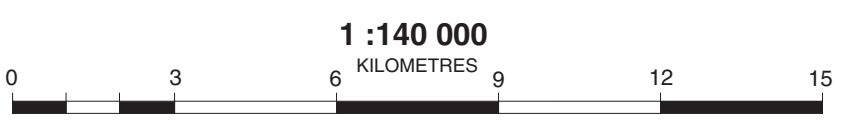
CORAL SEA

LAGUNA BAY

Electoral Act 1992
 MAP SHOWING THE BOUNDARY FOR THE
QUEENSLAND ELECTORAL DISTRICT OF
GYMPIE
 Boundary of Electoral District shown thus 

District boundaries follow the centre line of the feature along which they are aligned unless otherwise indicated.
 Produced by the Department of Natural Resources and Water, Queensland, for the Queensland Redistribution Commission.

© The State of Queensland, Department of Natural Resources and Water, 2008



GYMPIE