



NICKLIN



Electoral Act 1992
 MAP SHOWING THE BOUNDARY FOR THE
QUEENSLAND ELECTORAL DISTRICT OF
BUDERIM
 Boundary of Electoral District shown thus 
 District boundaries follow the centre line of the feature along which they are aligned unless otherwise indicated.
 Produced by the Department of Natural Resources and Water, Queensland, for the Queensland Redistribution Commission.
 © The State of Queensland, Department of Natural Resources and Water, 2008

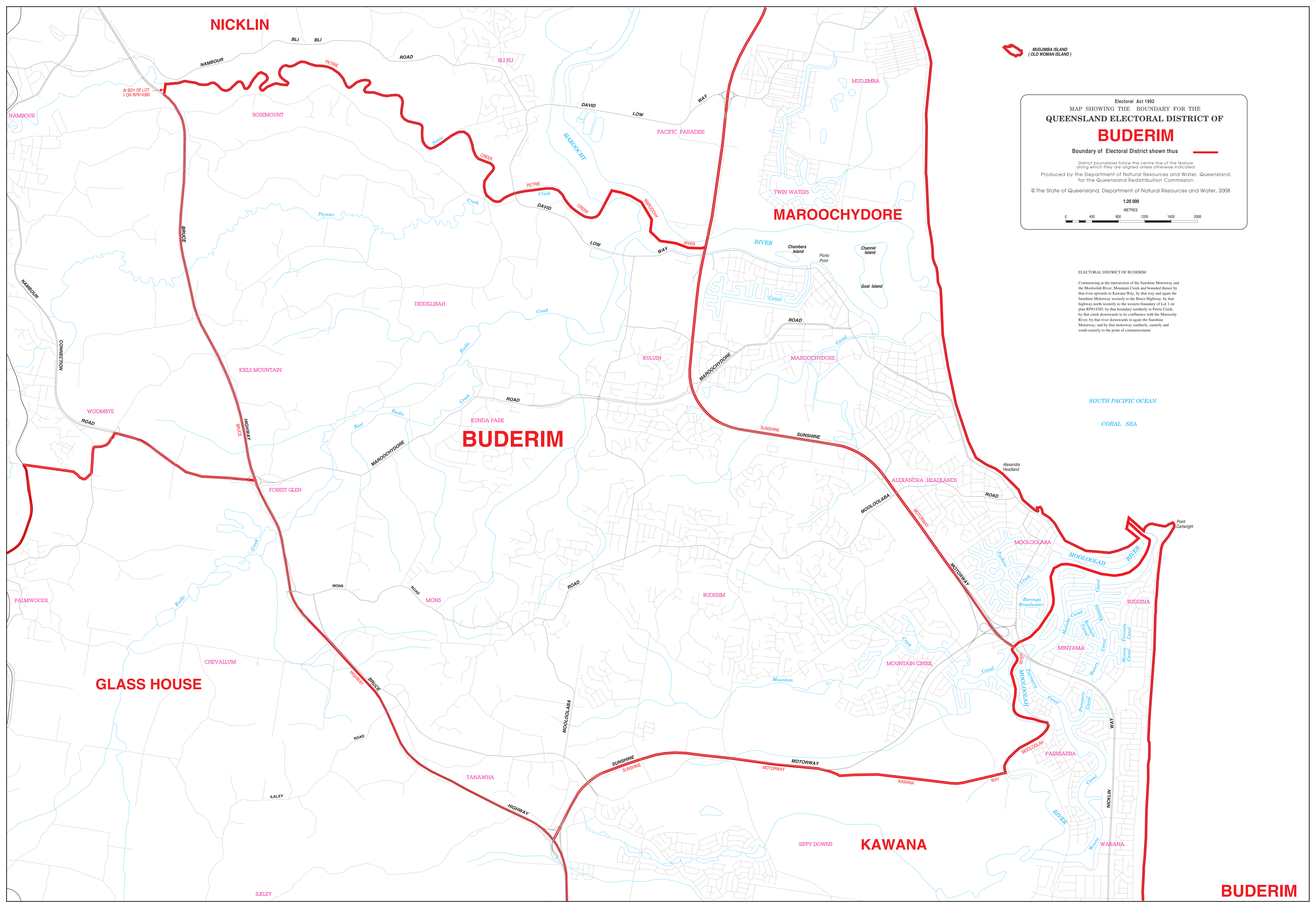
1:20 000
 METRES



ELECTORAL DISTRICT OF BUDERIM

Commencing at the intersection of the Sunshine Motorway and the Mooloolah River, Mountain Creek and bounded thence by that river upwards to Kawana Way, by that way and again the Sunshine Motorway westerly to the Bruce Highway, by that highway north-westerly to the western boundary of Lot 1 on plan RP914385, by that boundary northerly to Petrie Creek, by that creek downwards to its confluence with the Maroochy River, by that river downwards to again the Sunshine Motorway; and by that motorway southerly, easterly and south-easterly to the point of commencement.

SOUTH PACIFIC OCEAN
CORAL SEA



BUDERIM