



Queensland Government Gazette

PP 451207100087

PUBLISHED BY AUTHORITY

ISSN 0155-9370

Vol. CCCXXI]

WEDNESDAY, 7 JULY, 1999

[No. 72

Electoral Act 1992



QUEENSLAND REDISTRIBUTION COMMISSION

NOTIFICATION UNDER SECTION 51(1) OF THE ELECTORAL ACT 1992

DETERMINATION OF QUEENSLAND LEGISLATIVE ASSEMBLY ELECTORAL DISTRICTS

Pursuant to section 51(1) of the *Electoral Act 1992*, the Queensland Redistribution Commission has redistributed Queensland into 89 electoral districts whose names and boundaries are set out in this notice. As required by section 53(2) (b) (ii) of the said Act, the Commission's reasons for redistributing the State in this way are also set out in this notice.

This is the eighteenth redistribution of Queensland's electoral district boundaries (the first took place in 1864) and the first by a Commission under the *Electoral Act 1992*.

The Commission has considered the following matters in preparing the redistribution as required by the provisions of Division 3 of Part 3 of the *Electoral Act 1992* ("the Act"):

- (a) the quota of electors;
- (b) a margin of allowance whereby the quota may be departed from by not more than one-tenth more or one-tenth less;

Electoral Act 1992

- (c) in respect of a proposed electoral district of at least 100,000 square kilometres in area, the requirement that the quota may be departed from to an extent greater than one-tenth less if the number of electors for that proposed electoral district is such that the sum of –
- (i) the number of electors; and
 - (ii) a number that expresses the value of two percentum of the area of the proposed electoral district expressed in square kilometres,
- equals the quota or conforms to the margin of allowance permitted to the Commission.

Subject to these matters, the Commission has had regard to local government boundaries (refer section 46(2) of the Act) as well as to the criteria for the redistribution set out in section 46(1) (a) – (d) of the Act, namely:

- "(a) the extent to which there is a community of economic, social, regional or other interests within each proposed electoral district;*
- (b) the ways of communication and travel within each proposed electoral district;*
- (c) the physical features of each proposed electoral district;*
- (d) the boundaries of existing electoral districts."*

Pursuant to section 46(1)(e) of the Act, the Commission has also considered demographic trends in the State, with a view to ensuring, as far as practicable, that, on the basis of the trends, the need for another electoral redistribution will not arise for at least another seven and a half years.


In accordance with the requirements of section 50 of the Act, the Commission, when deciding on the names and boundaries for the 89 electoral districts, considered those objections to its redistribution proposals which had been received within the time prescribed in the Act and the comments on those objections.

Pursuant to section 53(2) of the Act, the Commission has made available for public inspection, without fee, at its office at Floor 6, Forestry House, 160 Mary Street, Brisbane maps showing the names and boundaries of all electoral districts and copies of this notice. Section 53(3) of the Act requires that in each electoral district a copy (or copies) of a map showing the boundaries of that electoral district be displayed at a place or places to which the public has ready access. A list of these places is attached to this notice in Appendix A.

The determination of the names and boundaries of the electoral districts was adopted unanimously at meetings of the Commission on 25 and 26 May 1999. All Commissioners – the Chairperson, Commissioner O'Shea and Commissioner Yearbury – were present at those meetings.

The Commission wishes to express its gratitude to staff of the Electoral Commission Queensland and to many other persons who assisted it behind the scenes – particularly Trudy Aurisch (the Commission Secretary), Garry Wiltshire (its Research Officer), Bill Watson (the Information Technology consultant for the Commission's mapping system), Greg Rowe and Lee Suckling (who operated the computer mapping system for the Commission) and the staff of the Department of Natural Resources who completed the arduous task of preparing and checking the maps of the electoral districts within a very short time frame.

The Commission also wishes to thank all those persons and organisations who took the time to lodge objections to the Commission's proposed redistribution and comments on those objections, particularly the Australian Labor Party (Qld.), the National Party of Australia – Queensland and the Liberal Party of Australia (Qld. Division). The constructive and helpful suggestions made by the three political parties and the many residents' groups, individuals and Councils have enabled the Commission to refine its proposed redistribution and, in doing so, comply more closely with the redistribution criteria set out in the Act.



HIS HONOUR JUDGE J P SHANAHAN
Chairperson
Queensland Redistribution Commission

MAKING THE DETERMINATION

This document constitutes the determination of the Queensland Redistribution Commission ("the Commission") of the names and boundaries of the electoral districts of the State for the purposes of section 51(1) of the *Electoral Act 1992* ("the Act").

The document also contains the Commission's reasons for the determination as required by section 53(2)(b)(ii) of the Act.

References have been made in this document to a number of the objections to the Commission's proposed redistribution and comments on those objections. All objections and comments on objections have been numbered, and references to them will be by number, for example, "OBJ1" is a reference to objection number 1 and "COM1" is a reference to comment on objection number 1. Complete lists of all objections to the Commission's proposed redistribution and all comments on the objections are contained in Appendices B and C respectively.

The author of an objection or comment on objection has been referred to in this notice according to the way in which the objection or comment was signed. For example, as OBJ138 was signed "David Rivett", OBJ416 was signed "Mrs Patricia Kolarski" and OBJ781 was signed "D and J Richardson", reference to these objectors will be to David Rivett, Mrs Patricia Kolarski and D and J Richardson.

Finally, references in this document to electoral districts and their boundaries are to those districts and the boundaries proposed by the Commission and published in the Government Gazette dated 9 April 1999. Where reference needs to be made to existing electoral districts and their boundaries, these references will clearly distinguish from the proposed districts and their boundaries by referring to "existing" or "current" electoral districts and electoral district boundaries.

Copies of all suggestions on the redistribution, comments on those suggestions, objections to the Commission's proposed redistribution and comments on those objections have been printed by the Commission during the course of the redistribution and are available for perusal at the Commission's office at Floor 6, Forestry House, 160 Mary Street, Brisbane and at public libraries throughout Queensland.

DISPLAY OF ELECTORAL DISTRICT MAPS

Pursuant to section 53(2) of the Act, the Commission has arranged for maps showing the names and boundaries of each electoral district in the State to be available for public perusal at the office of the Commission. Copies of this document are also available for public perusal at the Commission's office. In each electoral district a copy (or copies) of a map showing the boundaries of that electoral district is being exhibited at a place or places to which the public has ready access. A list of these places forms part of this notice at Appendix A.

PROCEDURES FOR THE REDISTRIBUTION

Part 3 of the Act details the procedures for the redistribution. The timetable for the redistribution is shown in Table 1 below.

On 16 October 1998, the Commission published two notices in the Queensland Government Gazette. One of the notices stated that:

- the need for an electoral redistribution had arisen; and
- His Honour Judge John Patrick Shanahan, RFD, ED, Chief Judge of District Courts, Mr Desmond James O'Shea, Electoral Commissioner, and Mr Kevin James Yearbury, Director General, Department of Communication and Information, Local Government and Planning, constituted the Queensland Redistribution Commission, with the Judge being Chairperson of the Commission.

The second notice, published pursuant to section 42 of the Act, invited written suggestions relating to the redistribution to be lodged with the Commission on or before 5 pm Tuesday, 17 November 1998, being the expiration of a period of 30 days following publication of the notice in the Gazette. This notice was also published in *The Courier-Mail*, *The Sunday Mail* and major Queensland regional newspapers.

For the assistance of persons lodging suggestions, the Commission calculated an initial quota of 24,559 electors.

The Commission received 36 suggestions by 5 pm on Tuesday 17 November 1998 and 23 suggestions after that time. All 36 suggestions received within the time specified in the public notices were bound together into a single volume and made available for public inspection, without fee, at the Commission's office, selected Magistrates' Courts and all major public libraries throughout Queensland.

On Thursday 26 November 1998 the Commission, in accordance with the requirements of section 43(2) of the Act, published a notice in the Gazette advising of the availability for inspection of copies of the suggestions and inviting written comments in response to the suggestions to be lodged with the Commission by 5 pm Friday 18 December 1998 (being a period of 21 days following publication of the notice). The notice inviting comments on the suggestions also appeared in *The Courier-Mail*, *The Sunday Mail* and major regional newspapers.

The Commission received 34 comments on the suggestions by 5 pm on 18 December 1998, and 9 after that time. All 34 comments received by the nominated time and date were bound into a booklet and copies of the booklet were again made available for public inspection, without fee, at all major public libraries throughout Queensland, selected Magistrates' Courts and at the Commission's office.

Section 45(1) of the Act requires the Commission to calculate the "average number of enrolled electors for electoral districts" ('the quota' – see below) as at the end of the 21 days allowed for comments on the suggestions. The quota, calculated on Monday 21 December 1998 following the closure of comments at 5 pm on Friday 18 December, was 24,769.

Following the closure of comments on the suggestions, the Commission prepared its proposals and reasons for the redistribution of the State's 89 electoral districts. These proposals were unanimously adopted by the Commission at a meeting held on Thursday 11 February 1999.

The Commission was required by the Act to publish notice of its proposed redistribution in the Gazette, a newspaper circulating generally in the State, and any Queensland regional newspaper that the Commission considered appropriate. This notice was published in the Gazette on Friday 9 April 1999. A list of the newspapers which published the notice of the Commission's proposed redistribution, and the dates of publication, is at Appendix D. The notice was accompanied by maps showing the names and boundaries of the 89 proposed electoral districts and invited objections to the Commission's proposals to be lodged with the Commission by 5 pm on Monday 10 May 1999, being 30 days after publication of the notice in the Gazette. As required by the Act, the notice in the Gazette and newspapers also advised of the availability for public perusal, at a publicly accessible place in each proposed electoral district, of a map of the proposed electoral district, descriptions of the boundaries of the proposed electoral districts and the Commission's reasons for redistributing the State in the way proposed. Maps of all the proposed electoral districts, descriptions of their boundaries, and the Commission's reasons for its proposals were also available for perusal at the Commission's office.

The Commission received 885 written objections to its redistribution proposals by the end of the 30 day period prescribed in the Act (10 May 1999). A total of 72 objections were received after this time. The objections received within the 30 day period prescribed were published in two volumes and these volumes were made available for public inspection, without fee, at the Commission's office, selected Magistrates' Courts and at public libraries throughout Queensland.

On Friday 14 May 1999 the Commission, in accordance with section 49(2) of the Act, published a notice in the Gazette advising of the availability for inspection of copies of the objections and inviting written comments on the objections to be lodged with the Commission by 5 pm on Monday 24 May 1999, being a period of 10 days following publication of the notice in the Gazette. The notice was also published in *The Courier-Mail* and numerous Queensland regional newspapers.

The Commission received 23 comments on the objections by 5 pm on 24 May 1999 and 1 comment on the objections after that time. The 23 comments received within time were published in a small booklet and made available for public inspection, without fee, at public libraries throughout Queensland, selected Magistrates' Courts, and at the Commission's office.

Pursuant to its obligations under section 50 of the Act, the Commission has considered all objections, and all comments on the objections, which were lodged with the Commission within the respective 30 day and 10 day periods prescribed in the Act and which raised matters that had not already been raised, or substantially raised, in the suggestions or comments lodged with the Commission within the times prescribed in sections 42 and 43 of the Act.

Although not required by the legislation, at various times during the redistribution each of the Commissioners has carried out inspections of parts of the State. These inspections were necessary in order to resolve issues which had arisen in the course of the redistribution.

Under section 55 of the Act, the Commission has the power to conduct such public hearings as it considers appropriate for the purposes of the redistribution. The Commission considered holding public hearings after the time for lodging comments on the objections ended on 24 May 1999. However, the Commission ultimately decided that public hearings were not necessary. The very open process followed throughout the redistribution, as required by the Act, had afforded all interested parties many opportunities to fully express their opinions, and respond to any contrary opinions. This process also meant that the Commission did not need to acquire further information, or seek clarification on any issues, as the Commission was satisfied that it understood the views of all interested persons. Further, as the Commission ultimately decided not to make any major changes to its proposed redistribution, there was no need, in the interests of natural justice, to canvass those changes in a public forum.

From the date of closure of public objections (10 May 1999), the Commission is allowed a period of up to 60 days to prepare its final determination of the State's electoral district names and boundaries (see section 51 of the Act). The 60 day period will end on Friday 9 July 1999. Under section 54 of the Act, the final determination and associated documents are given to the Honourable the Attorney-General and Minister for Justice and Minister for The Arts and he must table the documents in Parliament within 5 sitting days of their receipt.

The Act specifies in section 51(1) that a notice containing details of the Commission's final determination of the State's electoral district names and boundaries must be published in the Government Gazette. At the end of 21 days after the publication of this notice (but subject to the determination of any appeal lodged) the State is redistributed into the electoral districts, and those districts have the names, set out in the notice. Queensland remains redistributed in this way until the next electoral redistribution becomes final.

TABLE 1: THE REDISTRIBUTION TIMETABLE

The Act prescribes the following timetable for the conduct of the redistribution:

Activity	Timetable
1. The Commission invites written suggestions from the public - s42(1) <i>Public Suggestions</i>	<i>Friday 16 October 1998</i> <i>30 days - s42(3)</i>
2. Closing date for written suggestions <i>Suggestions available for public comment</i>	<i>Tuesday 17 November 1998</i> <i>21 days - s43(1) and s43(2)</i>
3. Closing date for written comments	<i>Friday 18 December 1998</i>
4. The Commission determines State quota - s45(1), considers suggestions and comments and develops a set of electoral district boundary proposals - s44	<i>No time specified to formulate proposals</i>
5. The Commission prepares its report, publishes and exhibits maps showing proposed boundaries and names and invites public attention to the maps - s47 <i>Public objections to the proposals</i>	<i>Friday 9 April 1999</i> <i>30 days - s48(1)</i>
6. Closing date for written objections <i>Objections available for public comment</i>	<i>Monday 10 May 1999</i> <i>10 days - s49(1) - (2)</i>
7. Closing date for written comments in response to objections	<i>Monday 24 May 1999</i>
8. The Commission considers objections and comments and makes a final boundary determination - ss50-51 <i>Final date for the Commission's determination</i>	<i>60 days since close of objections - s51(1)</i> <i>Friday 9 July 1999</i>

ELECTORAL DISTRIBUTION AND MAPPING SYSTEM (EDAMS)

For the purposes of the redistribution, the Commission used a computerised mapping system developed by the New South Wales Surveyor-General's Department called the Electoral Distribution and Mapping System (EDAMS). EDAMS was also used for the 1998 redistribution of New South Wales and the recent redistributions of South Australia and Tasmania.

EDAMS contains spatial data representing Federal, State and Local Government electoral boundaries, city, town and suburb details and Queensland topography and cadastre. Most importantly, EDAMS also contains Census Collector District (CCD) boundaries. CCDs are small statistical units of area, widely used in Geographic Information Systems (GIS) such as EDAMS, which were developed by the Australian Bureau of Statistics (ABS). There are over 6,000 CCDs in Queensland and they were used by the Commission as the basic building blocks for the redistribution.

The Australian Electoral Commission (AEC), which maintains the Electoral Roll for the State pursuant to an agreement between Queensland and the Commonwealth, provided statistics from the roll on the number of electors in each CCD in Queensland as at 21 December 1998, being the date of determination of the quota. The Planning Information and Forecasting Unit (PIFU) of the Department of Communication and Information Local Government and Planning was engaged by the Commission to produce population projections to 30 June 2005 for all CCDs in Queensland. The data provided by the AEC and PIFU was then used to calculate the projected number of electors, as at 30 June 2005, for each CCD.

Cartographic information provided by the Department of Natural Resources (DNR), and the information on current and projected electors, was then loaded onto EDAMS. Prior to commencing the redistribution, it was also necessary to use EDAMS to align the 1996 set of CCDs provided by the ABS with the existing electoral district boundaries, a process which involved splitting 148 CCDs.

The Commission used EDAMS to build both its proposed, and final, electoral districts so that each one fell within the quota of 24,769 (+ or - 10%) established on 21 December 1998. The Commission also used information from EDAMS to calculate the area of each electoral district, as area is included as one of the descriptors for each CCD. The total areas of the electoral districts were then used to calculate the notional voters to be added to the enrolment in electoral districts of 100,000 km² or more in area, as required by s. 45 of the Act. (Sea area was excluded from the calculation of the total areas of the electoral districts.)

EDAMS has proved to be a very valuable and time-saving tool for the Commission. Using EDAMS, the Commission has been able to split CCDs, build electorates and analyse statistics on-screen. However, although the CCD elector information on EDAMS was used by the Commission as the fundamental building block for the electorates, the Commission has not hesitated to split CCDs in order to more closely comply with the legislative criteria for the redistribution.

Each electoral district has been mapped as an AO map by DNR. The A4 versions of these maps are at pages M13 to M101 of this notice. DNR has also produced the cartographic descriptions of the electoral district boundaries set out on pages D1 to D35, as well as AO and A4 versions of 12 State and regional maps (Queensland, Cairns, Townsville, Mackay, Rockhampton, Hervey Bay, Darling Downs, Sunshine Coast, Brisbane North, Brisbane South, Gold Coast and Ipswich).

THE QUOTA

Section 45(1) of the Act requires the Commission to ensure, in preparing its proposed redistribution, that the following requirements are satisfied as at the end of the 21 days prescribed for lodging comments on the suggestions i.e. as at 21 December 1998:

- “(a) if the electoral district has an area of less than 100 000 km² - that the number of enrolled electors does not differ from the average number of enrolled electors for electoral districts by more than 10%;*
- (b) if the electoral district has an area of 100 000 km² or more - the sum of the number of enrolled electors and the additional large district number does not differ from the average number of enrolled electors for electoral districts by more than 10%.”*

Electoral Act 1992

7

The Act defines the “average number of enrolled electors for electoral districts” (“the quota”) as “the number worked out by dividing the total number of enrolled electors for all electoral districts by 89”. The “additional large district number” is defined in section 45(2) of the Act as “2% of the number of km² in the area of the electoral district”.

The quota of electors is therefore determined by dividing the total number of electors on the electoral roll in Queensland by 89. The number of electors on the roll for Queensland on 21 December 1998 was 2,204,434. This number, divided by 89 and rounded upwards as required by section 4(1) of the Act, produced a quota of 24,769. This quota applied to both the proposed and final redistribution.

The application of the 10% (+ or -) margin of tolerance permitted by the Act to the quota allows an electoral district a minimum number of 22,292 electors and a maximum number of 27,246 electors. The Commission must not vary these numbers and they override the other criteria set out in section 46 of the Act. For an electoral district with an area of 100,000 km² or more, a figure equal to 2% of the total area of the electorate is added to the actual number of electors enrolled in that electoral district to permit the total number of “electors” to fall within the range of 22,292 to 27,246. Consequently, a proposed electoral district of (say) 250,000 square kilometres in area would have 5,000 (ie. 2% of 250,000km²) “notional” electors to add to its actual number of electors to comply with the quota of 24,769 and the allowable tolerances of 22,292 to 27,246.

TABLE 2: SUMMARY OF REDISTRIBUTION OF QUEENSLAND INTO ELECTORAL DISTRICTS

Number of electoral districts	89
Number of electors in Queensland on 21 December 1998	2,204,434
Quota of electors for Queensland on 21 December 1998	24,769
Permitted maximum number of electors in an electoral district (+10%)	27,246
Permitted minimum number of electors in an electoral district (-10%)	22,292
Predicted number of electors for Queensland on 30 June 2005	2,554,670
Average enrolment estimated for Queensland electoral districts on 30 June 2005	28,704
Estimated maximum number of electors in an electoral district on 30 June 2005 (+10%)	31,574
Estimated minimum number of electors in an electoral district on 30 June 2005 (-10%)	25,834

LEGISLATIVE CRITERIA

Subject to the quota and permitted deviation, the Commission is required under section 46(1) (a) – (d) of the Act to give consideration to the following matters when drawing the boundaries of the proposed electoral districts:

- “(a) *the extent to which there is a community of economic, social, regional or other interests within each proposed electoral district;*
- (b) *the ways of communication and travel within each proposed electoral district;*
- (c) *the physical features of each proposed electoral district;*
- (d) *the boundaries of existing electoral districts.”*

The Commission is also required, under section 46(1)(e) of the Act, to consider demographic trends in Queensland with a view to ensuring, as far as practicable that, on the basis of the trends, the need for another electoral redistribution will not arise under section 39 of the Act before it does under section 38.

Section 39 “triggers” a redistribution if one-third or more electoral districts are out of quota for two months in a row, the quota for the purposes of section 39 being calculated by reference to the number of enrolled electors for each electoral district and the average number of enrolled electors for electoral districts as published by the Electoral Commission Queensland each month in the Queensland Government Gazette in accordance with the requirements of section 63 of the Act.

Section 38 contains another “trigger” for a redistribution. It states that the need for an electoral redistribution arises –

- “(a) 1 year after the day appointed for the return of writs for the third general election held after –
- (i) the electoral distribution under the *Electoral Districts Act 1991* became final; or
 - (ii) an electoral redistribution, or the latest electoral redistribution, under this Act becomes final; or
- (b) 7.5 years after –
- (i) the electoral distribution under the *Electoral Districts Act 1991* became final; or
 - (ii) an electoral redistribution, or the latest electoral redistribution, under this Act becomes final;
- whichever is the later.”

It is clear from these sections that the intention of the legislature was that each redistribution should last at least seven and a half years. For this reason, the Commission had close regard to the predictive data compiled by PIFU when carrying out the redistribution. As stated at page 5 in its April 1999 report *“Proposed Queensland Electoral Districts – Reasons, Descriptions and Maps”* (“the Proposed Redistribution Report”), the Commission is satisfied that it has been working with the best available data, particularly as PIFU produces the Queensland Government’s official population projections.

The Commission has placed considerable weight on the criterion of existing electoral district boundaries when carrying out the redistribution. The Commission has been of the view that changes to existing electoral boundaries should be kept to a minimum where possible. The existing Queensland electorates were determined by the Electoral and Administrative Review Commission (“EARC”) in 1991 on the basis of many of the same criteria as apply to the current Commission. Further, Queensland electors have become familiar with their electoral districts boundaries since they were gazetted in 1991 and to make unnecessary changes to them appears pointless and likely to contribute to voter confusion on polling day.

Section 46(2) of the Act permits the Commission, when carrying out the redistribution, to “consider the boundaries of local government areas to the extent that it is satisfied that there is a community of economic, social, regional or other interests within each local government area”.

The Commission has placed considerable weight on local government boundaries particularly in rural areas. The Commission considers the boundaries of local government areas to be one tangible expression of communities of interest. It therefore used both local government boundaries and suburb boundaries wherever possible to do so, and subject to quota requirements, except where it considered the benefits of keeping a local authority area, or suburb, together were outweighed by other factors (as occurred, for example, with the division of Carpentaria Shire between the districts of Mount Isa and Cook).

As regards the criterion of community of interest the Commission agrees with the statements by EARC at page 52 of its *“Report on Local Authorities External Boundaries Review”* that community of interest “relates to an interest or set of interests which are jointly held by people in a geographic space, an interest which is sufficiently compelling and binding on them for the inhabitants of the area concerned to regard themselves as members of the same ‘community’ ... A community of interest refers to a grouping of people whose interests, needs and aspirations are substantially the same”.

The Commission found, as EARC had done in 1991, that communities of interest are usually more easily identified in rural areas and the smaller towns and cities, and correspondingly harder to identify in large cities such as the Gold Coast and Brisbane.

As required under section 46(1)(b) and (c), the Commission, when deciding on the electorates, had regard to the ways of communication and travel within each electoral district and the physical features of each district. The Commission exercised its own judgment to decide when natural or man-made features constituted a barrier between electorates, and when they acted as a link between adjoining areas. The Pacific Highway, for example, constitutes a significant barrier between the electorates of Springwood and Woodridge, particularly now that construction is underway to develop it into an eight lane highway. Physical features such as rivers similarly often act as natural barriers between areas, for example, there is generally a clear division between the two sides (north and south) of the Brisbane River. However, the impact of these features on the landscape is not always that of a barrier or boundary. In the electorate of Mulgrave, for example, the Bruce Highway, running along the narrow coastal plain between the mountains and the sea, acts as a link between Cairns and Innisfail. Similarly, in Brisbane, the suburbs of Chelmer and Indooroopilly have much in common, and the Walter Taylor Bridge over the Brisbane River is a link between these suburbs, even though the river elsewhere has effect as a physical barrier between areas.

NAMING ELECTORAL DISTRICTS

Section 44(2) of the Act states that the *“proposed redistribution must include proposed names for the proposed electoral districts”*.

The Commission's discretion on names is unfettered. In its *“Report on the Review of the Elections Act 1983-1991 and Related Matters”*, EARC considered imposing a set of legislative requirements on future Redistribution Commissions for the naming of electoral districts. However, EARC concluded that it would not be appropriate to do so. EARC noted that the State's 89 electoral districts, with the exception of Nicklin, had been named after places, localities or physical features and stated, at paragraphs 6.41 and 6.42 of the Report:

“... on balance geographic place names provide the most useful basis for naming electoral districts where the selected name gives a clear identification of the district. It also seems appropriate to retain district names between redistributions if new districts are substantially similar to previous districts of the same name.”

This suggestion is not meant to limit in any way future Redistribution Commissions which may be of the opinion that a geographic place name or existing district name is no longer suitable. When such circumstances arise, consideration should be given to using the names of prominent Queenslanders of either gender and traditional Aboriginal and Islander names.”

The Commission has continued the practice of naming electoral districts after geographic place names. In accordance with its principle of avoiding unnecessary change, the Commission has also followed EARC's suggestion to retain existing district names where *“new districts are substantially similar to previous districts of the same name”*. However, where the Commission has made a significant alteration to existing electoral district boundaries such that an existing name is obviously no longer appropriate for that district, the Commission has given a new name to the electorate. In this way, name changes have been made to a number of Brisbane seats. For example, the district of Algester, although similar to the existing district of Archerfield, has not retained the name “Archerfield” as the suburb of Archerfield is no longer contained in the electorate. The Commission remains of the view that, unless the whole, or a substantial part, of a town or suburb is contained within an electoral district, the district should not be named after that town or suburb.

At pages 6 and 7 of the Proposed Redistribution Report, the Commission explained the reasons behind its proposal to add the word “Central” to the electorates of Cairns, Townsville, Mackay, Rockhampton and Ipswich. In the case of every electorate where such a change was proposed, however, the Commission received at least one objection¹ (albeit often for different reasons). The change to “Cairns Central”, for example, was opposed on the basis, amongst others, that it is the name of a shopping centre in Cairns, whereas the change to “Mackay Central” was opposed mainly for historical reasons. After considering these objections, the Commission has decided to retain the names of Cairns, Townsville, Mackay, Rockhampton and Ipswich for the respective electorates and to use other (and inevitably more costly) initiatives to address the potential disenfranchisement problems these names cause on polling day.

SUMMARY OF ENROLMENTS FOR THE 89 ELECTORAL DISTRICTS

Table 3 overleaf shows the names and enrolments for the Commission's final 89 electoral districts. The table also indicates the percentage deviation from the quota and estimated percentage deviation from the projected average district enrolment in June 2005. Table 4 shows the calculation of the 2 percent of the area formula for those electoral districts of 100,000 km² or more in area.

¹ See OBJS 31,65,90,132,207,265,271,420,423,809 and 869.

*Electoral Act 1992***TABLE 3: ENROLMENTS FOR THE 89 QUEENSLAND
LEGISLATIVE ASSEMBLY ELECTORAL DISTRICTS**

Electoral District Name	Enrolment As at 21/12/98 (Q=24,769)	% Deviation From Quota	Estimated Enrolment At June 05	% Deviation Estimated Av At June 05 (Av=28,704)
1 Albert	23,273	-6.0	34,637	+20.7
2 Algester	22,472	-9.3	35,446	+23.5
3 Ashgrove	26,606	+7.4	27,923	-2.7
4 Aspley	25,492	+2.9	28,505	-0.7
5 Barron River	23,935	-3.4	29,486	+2.7
6 Beaudesert	26,938	+8.8	33,204	+15.7
7 Brisbane Central	25,261	+2.0	29,570	+3.0
8 Broadwater	26,061	+5.2	28,628	-0.3
9 Bulimba	24,818	+0.2	26,170	-8.8
10 Bundaberg	26,999	+9.0	29,425	+2.5
11 Bundamba	23,698	-4.3	30,142	+5.0
12 Burdekin	23,482	-5.2	25,243	-12.1
13 Burleigh	26,988	+9.0	29,680	+3.4
14 Burnett	23,452	-5.3	30,612	+6.6
15 Cairns	25,082	+1.3	28,310	-1.4
16 Callide	25,913	+4.6	27,690	-3.5
17 Caloundra	23,824	-3.8	31,713	+10.5
18 Capalaba	25,342	+2.3	30,716	+7.0
19 Charters Towers*	19,460	+0.1**	19,169	-14.6**
20 Chatsworth	25,850	+4.4	29,832	+3.9
21 Clayfield	26,124	+5.5	25,925	-9.7
22 Cleveland	23,904	-3.5	31,465	+9.6
23 Cook*	19,346	-6.7**	23,341	-5.6**
24 Cunningham	23,167	-6.5	25,934	-9.7
25 Currumbin	25,806	+4.2	30,232	+5.3
26 Darling Downs	23,988	-3.2	25,901	-9.8
27 Everton	25,575	+3.3	29,857	+4.0
28 Ferny Grove	26,644	+7.6	30,801	+7.3
29 Fitzroy	24,643	-0.5	26,513	-7.6
30 Gaven	22,404	-9.5	31,969	+11.4
31 Gladstone	25,815	+4.2	30,902	+7.7
32 Glass House	25,377	+2.5	33,079	+15.2
33 Greenslopes	27,133	+9.5	26,318	-8.3
34 Gregory*	18,793	+6.4**	19,877	-4.4**
35 Gympie	26,854	+8.4	31,379	+9.3
36 Hervey Bay	23,567	-4.9	31,456	+9.6
37 Hinchinbrook	22,887	-7.6	25,967	-9.5
38 Inala	23,349	-5.7	26,034	-9.3
39 Indooroopilly	25,726	+3.9	26,610	-7.3
40 Ipswich	26,398	+6.6	28,799	+0.3
41 Ipswich West	25,026	+1.0	29,253	+1.9
42 Kallangur	23,524	-5.0	30,440	+6.0
43 Kawana	24,791	+0.1	31,898	+11.1
44 Keppel	22,512	-9.1	27,971	-2.6
45 Kurwongbah	27,224	+9.9	30,923	+7.7
46 Lockyer	24,007	-3.1	29,260	+1.9
47 Logan	23,798	-3.9	30,910	+7.7
48 Lytton	26,045	+5.2	26,784	-6.7
49 Mackay	26,839	+8.4	29,516	+2.8

Electoral Act 1992

11

Electoral District Name	Enrolment As at 21/12/98 (Q=24,769)	% Deviation From Quota	Estimated Enrolment At June 05	% Deviation Estimated Av At June 05 (Av=28,704)
50 Mansfield	26,101	+5.4	28,011	-2.4
51 Maroochydore	25,659	+3.6	33,011	+15.0
52 Maryborough	25,533	+3.1	28,509	-0.7
53 Mirani	23,502	-5.1	27,187	-5.3
54 Moggill	25,752	+4.0	30,987	+8.0
55 Mount Coot-tha	26,193	+5.7	25,991	-9.5
56 Mount Gravatt	25,951	+4.8	26,470	-7.8
57 Mount Isa*	18,504	+4.4**	18,783	-9.0**
58 Mount Ommaney	24,635	-0.5	27,110	-5.6
59 Mudgeeraba	23,808	-3.9	30,829	+7.4
60 Mulgrave	24,228	-2.2	30,846	+7.5
61 Mundingburra	26,060	+5.2	27,945	-2.6
62 Murrumba	24,129	-2.6	34,498	+20.2
63 Nanango	22,340	-9.8	24,465	-14.8
64 Nicklin	26,131	+5.5	36,306	+26.5
65 Noosa	26,402	+6.6	35,069	+22.2
66 Nudgee	26,651	+7.6	26,594	-7.4
67 Pumicestone	25,113	+1.4	35,445	+23.5
68 Redcliffe	27,234	+10.0	27,296	-4.9
69 Redlands	22,453	-9.4	31,111	+8.4
70 Robina	26,062	+5.2	29,374	+2.3
71 Rockhampton	25,925	+4.7	26,437	-7.9
72 Sandgate	25,481	+2.9	28,648	-0.2
73 South Brisbane	27,095	+9.4	26,512	-7.6
74 Southern Downs	26,989	+9.0	28,263	-1.5
75 Southport	23,706	-4.3	27,714	-3.4
76 Springwood	26,666	+7.7	29,653	+3.3
77 Stafford	27,203	+9.8	25,967	-9.5
78 Stretton	23,603	-4.7	29,335	+2.2
79 Surfers Paradise	27,088	+9.4	29,746	+3.6
80 Tablelands	23,504	-5.1	26,102	-9.1
81 Thuringowa	24,878	+0.4	35,248	+22.8
82 Toowoomba North	23,970	-3.2	25,973	-9.5
83 Toowoomba South	24,709	-0.2	25,844	-10.0
84 Townsville	25,416	+2.6	26,334	-8.3
85 Warrego*	21,556	+6.2**	21,919	-7.1**
86 Waterford	24,204	-2.3	28,122	-2.0
87 Whitsunday	22,930	-7.4	28,671	-0.1
88 Woodridge	23,638	-4.6	26,482	-7.7
89 Yeerongpilly	27,220	+9.9	26,448	-7.9
TOTALS	2,204,434***		2,554,670***	

* Electoral districts 100,000 km² or more in area

** % deviation for the 5 electoral districts of 100,000km² or more in area has been adjusted to include "notional" electors.

*** Totals do not include 28,765 "notional" electors being the 2% weightage formula calculation applicable to the 5 electoral districts of 100,000 km² or more in area (see Table 4).

TABLE 4: CALCULATION OF ENROLMENT FOR ELECTORAL DISTRICTS OF 100,000 SQUARE KILOMETRES OR MORE IN AREA

District Name	Area (Sq.Kms)	2% of Area (Notional Electors)	Current enrolment as at 21.12.98	Current and Notional Enrolment as at 21.12.98	Projected Enrolment as at 30.6.05	Projected and Notional Enrolment as at 30.6.05
Charters Towers	266,986	5,340	19,460	24,800	19,169	24,509
Cook	188,333	3,767	19,346	23,113	23,341	27,108
Gregory	378,021	7,560	18,793	26,353	19,877	27,437
Mt Isa	367,305	7,346	18,504	25,850	18,783	26,129
Warrego	237,619	4,752	21,556	26,308	21,919	26,671

REASONS FOR THE DETERMINATION MADE BY THE QUEENSLAND REDISTRIBUTION COMMISSION

At meetings held on 25 and 26 May 1999, the Commission unanimously determined the names and boundaries of the electoral districts into which the State has been redistributed.

Section 53(2)(b) (ii) of the Act requires the Commission to state in writing its reasons for its determination. In this statement of reasons, the electoral districts into which the State has been redistributed are grouped for convenience into regions, and the regions appear in the same order as they appeared in the Proposed Redistribution Report.

ELECTORAL DISTRICTS 100,000 KM² OR MORE IN AREA

The Proposed Redistribution Report set out the reasons for the Commission's decision to retain five electorates of 100,000 km² or more in area. Each of these electorates contains "notional" electors (see Table 4 above). The electorates are:

Mount Isa	Gregory
Cook	Warrego
Charters Towers	

Mount Isa

The Commission's proposal to include the Shires of McKinlay, Winton and Croydon in the electoral district of Mount Isa attracted a number of objections.

John and Elinor East (OBJ16) objected to the transfer of Winton Shire from the electoral district of Gregory to the electoral district of Mount Isa on the following grounds:

- there is no direct air or rail service between Winton and Mount Isa;
- Mount Isa is 500 kilometres from Winton and there is no community of interest between Mount Isa and residents of Winton Shire; and
- Winton Shire Council is a member of The Western Queensland Local Government Association which includes most of the shires in the existing Gregory electorate. The Association meets regularly and the meetings are often attended by the Member for Gregory. At those meetings, the Member for Gregory learns of problems common to the local governments. Winton Shire will lose this benefit if included in the Mount Isa electorate.

Electoral Act 1992

13

Ten objections² were in identical form, with nine of the ten being multi-signed by residents of Winton Shire. These objections stated that:

- there is no community of interest between Winton and Mount Isa as the existing business, educational and social links are with Longreach in the south east and Charters Towers/Townsville in the north east; and
- smaller communities which are inappropriately bracketed electorally with larger centres with which they have no community of interest invariably suffer a lack of political representation.

The 60 and Better One Voice Network (OBJ141) also objected to the inclusion of Winton Shire in the electorate of Mount Isa for many of the reasons set out in the form letter, as well as on the ground that it is very confusing for older people to be suddenly placed in an electorate centred on a town with which they have no previous interest or relationship.

Winton Shire Council (OBJ203) objected to the inclusion of the Shire in the Mount Isa electorate on the basis that its community of interest lies southward with the electoral district of Gregory, particularly the centres of Longreach and Barcaldine, as almost all government services for the Shire emanate from those centres. Winton Shire Council's preferred option for consideration by the Commission was for the Shire to remain within the electorate of Gregory. However, the Council's second option was for the Shire to be added to the electorate of Charters Towers, on the basis that residents of the Shire have a much greater community of interest with Charters Towers than they do with Mount Isa, particularly through links in education and health services.

Croydon Shire Council (OBJ274)³ objected to the inclusion of Croydon Shire within the electorate of Mount Isa, rather than remaining within the electorate of Cook, on the basis that the Shire is serviced primarily from the Cairns/Atherton Tablelands area, the Member for Cook's electoral office is situated in Cairns, and Croydon Shire is within the Cairns District for almost all State Government Departments.

The Commission is mindful of the obligation imposed on it by the legislation that the redistribution should last at least seven and a half years. It has therefore endeavoured to keep to a minimum those electorates which, on current predictions, will be outside the allowable range of 10% above, or 10% below, the estimated average number of electors for electoral districts as at 30 June 2005. The removal of Winton and Croydon Shires, as requested, from the electorate of Mount Isa would result in Mount Isa being more than 10% below quota at 30 June 2005 and for this reason the Commission is not inclined to agree to any alterations to the boundaries of this electoral district.

Cook

The Commission received 174 letters⁴ objecting to the inclusion of Palm Cove and Clifton Beach in the electoral district of Cook. The view expressed in the letters was that these suburbs are part of the City of Cairns and they have no community of interest with the remainder of the electorate of Cook which is based on Cape York Peninsula and Torres Strait.

The Liberal Party of Australia - Queensland Division ("the Liberal Party") (OBJ848) also objected to the inclusion of Palm Cove and Clifton Beach in the electorate of Cook and urged the Commission to examine alternatives to see whether the required number of electors to augment the existing district of Cook could be drawn from a more compatible area.

The Australian Labor Party (Qld.) ("the ALP"), however, in its comments on the objections (COM21) opposed the removal of Palm Cove and Clifton Beach from the Cook electorate. The ALP stated:

"The ALP recognises the unique nature of the Palm Cove and Clifton Beach area on the coastline north of Cairns. The ALP recognises clear links between these suburbs and those of Port Douglas. Both are a strong mix of residential and tourist resort developments. The arguments that support the continued placing of Port Douglas in Cook is a recognition that Cook is an electorate that encompasses a number of communities: the Cape in the north and the coastal strip north of Cairns ..."

² OBJs 20 and 21 and OBJs 400 - 407 inclusive.

³ OBJ875 is a duplicate of OBJ274

⁴ OBJs 7, 9-12, 74-83, 119-127, 147, 182-193, 234-260, 276-291, 310, 314-315, 383-399, 426-430, 606, 612-613, 653-710, 824-826, 854, 865 and 881-883.

The Commission has not agreed to any alterations to the boundaries of this electorate. The Commission considers that there is a link between developments on the coastline north of Cairns such as Palm Cove and Clifton Beach and those further north, such as Ellis Beach and Port Douglas, which are already within the Cook electorate. Further, the Member for Cook has an electoral office within Cairns, so there is no difficulty in residents of Palm Cove and Clifton Beach accessing their Parliamentary representative.

Charters Towers

Bowen Shire Council (OBJ136) and Bowen/Collinsville Enterprise (OBJ137) objected to the division of Bowen Shire, with a population of 14,500, between three State electorates (Burdekin, Whitsunday and Charters Towers), pointing out that this division of Bowen Shire would impede growth in the Shire, and its State government representation would be fractured and disjointed.

Bruce Alexander (OBJ140) objected to the size of the Charters Towers electorate and the necessity to include in it areas from the lower Gulf of Carpentaria to central western Queensland.

Jericho Shire Council (OBJ418) objected to its exclusion from the electorate of Gregory and its inclusion in the electorate of Charters Towers. The Council pointed out that the Shire has no direct link to the Charters Towers area by road, rail or air, and that, as all services sourced by the Shire come direct from either Emerald or Longreach, that is where its community of interest lies.

Etheridge Shire Council (OBJ607) objected to its removal from the electorate of Cook and its inclusion in the electorate of Charters Towers on the grounds that its traditional and developmental community of interest is with the Shires around the Gulf of Carpentaria, as they share common tourism, transport, planning, economic, social and infrastructure strategies.

Jeff Knuth MLA, Member for Burdekin (OBJ150) objected to the inclusion of the town of Ravenswood in the electorate of Charters Towers, rather than remaining within the electorate of Burdekin, on the basis that residents of Ravenswood have a community of interest with Ayr and can visit their Parliamentary representative more conveniently if Ravenswood is included in the Burdekin electorate.

The Commission appreciates the concerns raised by Bowen Shire Council and Bowen/Collinsville Enterprise regarding the division of Bowen Shire between three State electorates. Unfortunately, the size of Bowen Shire (21,166 km²) means that the Commission has been unable to avoid dividing it between electorates. However, to lessen the impact of the redistribution on the Shire, and in accordance with the Commission's principle of avoiding unnecessary change to the boundaries of existing electorates, the Commission has made the Charters Towers/Burdekin boundary the existing boundary between these two electorates, being the Leichhardt Range. This has removed from the Charters Towers electorate the portion of Bowen Shire east of the range.

The Commission is not in a position to make any other changes to the boundaries of the Charters Towers electoral district. To remove the Shire of Etheridge, the Shire of Jericho or Ravenswood township from the electorate would cause too great a decline in actual and notional electors, particularly having regard to the predicted figures for June 2005. Moreover, the Commission considers Ravenswood residents have adequate access by road to Charters Towers as well as Ayr and therefore should be easily able to access their Parliamentary representative.

Gregory

Murweh Shire Council (OBJ793) objected to the removal of the Shire from the electorate of Warrego and its inclusion in the electorate of Gregory and claimed that:

- the community of interest of the Shire is with its major centres of supply to the east (Roma, Toowoomba and Brisbane) and not with the other Shires in the existing electorate of Gregory which have a community of interest, and a direct relationship, with central Queensland;

Electoral Act 1992

15

- the Shires of Paroo, Bulloo, Quilpie and Murweh work closely together in promoting tourism and economic development and the placement of Murweh and Quilpie Shires in a different electorate to Paroo and Bulloo Shires will adversely affect the group; and
- in respect of communication and travel, the major access road for Murweh Shire is the Warrego Highway to the east. Air services in the main are to and from Brisbane, Roma and Charleville and the railway services are solely to the eastern centres of Toowoomba and Brisbane.

The South West Regional Development Association Inc. (OBJ845), which represents local government, business, industry and community interests in the Shires of Paroo, Murweh, Quilpie and Bulloo, objected to the inclusion of Murweh and Quilpie Shires in the electorate of Gregory on the basis of communication and travel and community of economic, social and regional interests.

The Commission received 25⁵ letters from residents of Charleville objecting to the inclusion of Charleville in the Gregory electorate. These objections, which were all in the same form, reiterated many of the points made by Murweh Shire Council. The objections claimed that Charleville would be disadvantaged if included in the Gregory electorate, due to the geographical remoteness of the town from the main centres in Gregory, and that adding a large, sparsely populated area onto the existing electorate of Gregory would critically hinder the development of Charleville.

The Charleville Branch of the National Party (OBJ861) also objected to the inclusion of Charleville in the electoral district of Gregory, on the basis that the needs of the communities in south west Queensland (including Charleville) are different to those in central Queensland as industry varies. Further, Charleville is geographically central to a like region of south west Queensland presently contained in the existing electorate of Warrego and should remain in that electorate.

The Commission understands the concerns raised regarding the inclusion of Charleville in the electorate of Gregory, and appreciates that the community of interest of this Shire is towards the major centres to the east of the town and in south west Queensland generally. The Commission has examined all options put to it regarding the realignment of Gregory, Warrego and a number of other electorates, but it is not in a position to alter the boundaries of Gregory as quota requirements do not permit it. As previously outlined, the Act makes quota considerations paramount. As the existing electorate of Gregory was predicted to be 17.3% below the estimated average number of electors for electoral districts as at 30 June 2005, the Commission had to increase elector numbers for this electorate. The Commission did this by adding 2,674 electors to the electors on the roll for the existing electorate of Gregory as at the date of determination of the quota, and by increasing the area of the electorate to 378,021km². Gregory is consequently now 6.4% above quota and predicted to be only 4.4% below the estimated average number of electors for electoral districts as at 30 June 2005.

Warrego

Chris Fulwood (OBJ2) objected to the size of the Warrego electorate and the difficulties any Member of Parliament would have in attending to the needs of residents of the electorate compared with a city electorate.

Mrs Ann Gibbes (OBJ17) objected to the inclusion of Roma in the electorate, pointing out that the rural activity around Roma is different to that further west, and that the myriad of issues arising in such a large and diverse area could not be successfully dealt with by a single member of Parliament. R J Budden (OBJ87), a resident of Chinchilla Shire, objected to the partial absorption of the existing electorate of Western Downs into the electorate of Warrego and expressed other concerns, similar to those of Mrs Ann Gibbes, regarding the electorate.

Chinchilla Shire Council (OBJ206) objected to the inclusion of the Shire of Chinchilla in the electorate of Warrego on the grounds that the Warrego electorate is too large to be adequately represented by one Member of Parliament. The Council claimed that Chinchilla Shire has more in common with the electorate of Darling Downs for the following reasons:

- business and services both to and from Chinchilla are orientated towards the eastern Darling Downs;

⁵ OBJS 312-313, 316-317, 408-409, 411-415, 434-436, 815, 840, 856-860, 863, 866-867, and 879.

Electoral Act 1992

- the industry in Chinchilla Shire (cereal crops, cotton, beef and horticulture) is similar to that in the Shires on the Darling Downs, while Warrego is basically a wool and sheep growing area; and
- Chinchilla Shire is included in the Darling Downs Local Government Association region, while Shires west of Chinchilla are in the South West Local Government Association region.

Paroo Shire Council (OBJ410) objected to the boundaries of the Warrego electorate on the following grounds:

- the four local government areas of Bulloo, Paroo, Murweh and Quilpie comprise the South West Regional Development Association Inc., a regional economic group established to provide leadership, maintain local and regional economies, and achieve sustainable growth; and
- excluding Murweh and Quilpie Shires from the seat of Warrego will be disruptive to the joint efforts being undertaken in the areas of economic and community development and tourism, and will isolate the two far south west local government areas of Bulloo and Paroo.

As already noted under the previous heading **Gregory**, the South West Regional Development Association Inc., in OBJ845, expressed similar concerns to those of Paroo Shire Council.

Roma Town Council (OBJ873) objected to the composition of the Warrego electorate and the abolition of the electoral district of Western Downs. The Council's reasons were as follows:

- the Warrego electoral district is approximately 1,000 km from east to west and has no community of economic, social, regional or other interests;
- residents of the electorate will receive a sub-standard level of representation compared to residents of metropolitan areas who have easy access to their elected Members of Parliament; and
- the Warrego electorate includes three distinct geographical areas: the Warrego or far south west, the Maranoa and the western Darling Downs. Each of these regions has its own particular issues which need to be addressed by the Parliamentary representative, whereas most Members of Parliament need to understand the issues relating to only one region.

Bruce Head (OBJ880) objected to the boundaries of the electorate of Warrego, claiming that there is no community of economic, social or regional interests within the electorate and that the boundaries do not take into account ways of communication and travel and relevant physical features.

The Commission understands the difficulties for any Member of Parliament in adequately representing the residents of such a large and diverse electorate. However, by increasing the number of actual electors in this district by 6,728 from those on the roll for the existing Warrego electorate as at the date of determination of the quota, the Commission has been able to significantly reduce the electorate's area. It is now 237,619km² in area compared with the area of the Warrego electorate (335,837 km²) as determined by EARC in 1991. The Commission is not convinced that there are any better alternatives to the Commission's boundaries for this electorate that will keep it, and its neighbouring electorates, within the tolerances set by the quota.

The Commission has, however, adjusted the electorate's common boundary with the electorate of Southern Downs (previously proposed as Condamine) so that it follows the Tara/Waggamba Shire boundary. This alteration has resulted in the transfer of two CCDs (3081806-B and 3081807-B) from the electorate of Southern Downs (proposed as Condamine) to the electorate of Warrego. This small alteration to the Warrego/Southern Downs (proposed as Condamine) boundary corrects a discrepancy in the alignment of these CCDs with the current Tara/Waggamba Shire boundary.

NORTHERN QUEENSLAND

This area comprises the following 12 electoral districts:

Barron River	Townsville (previously proposed as Townsville Central)
Cairns (previously proposed as Cairns Central)	Mundingburra
Mulgrave	Burdekin
Tablelands	Whitsunday
Hinchinbrook	Mirani
Thuringowa	Mackay (previously proposed as Mackay Central)

Barron River

Requests for an alteration to the Cook/Barron River boundary have already been noted and the reasons why the Commission did not agree with them stated in relation to the electoral district of **Cook**.

David Rivett (OBJ138) suggested that the southern boundary of the Barron River electorate be moved north to follow the catchment of the Whitfield Range so that the Cairns suburbs of Edge Hill and Whitfield would be transferred to the Cairns (previously proposed as Cairns Central) electorate while Freshwater and Stratford would be included in Barron River. He considered the suburbs of Edge Hill and Whitfield to be geographically, historically and economically part of the Cairns urban area and Freshwater and Stratford to be recognisable "villages" associated with the former rural lands of the Barron flood plains.

OBJ790 consisted of a petition objecting to a number of pensioners' cottages in Manoora being included in the electorate of Barron River instead of in the electorate of Cairns (proposed as Cairns Central), on the basis that due to a lack of public transport, the pensioners would have difficulty in accessing their Parliamentary representative if they were included in the Barron River electorate.

John Woodward (OBJ809) considered that the Central Business District as well as the older suburbs of Whitfield and Edge Hill should be included in the electorate of Cairns (proposed as Cairns Central) rather than in Barron River. Similarly, Joe Falchetti (OBJ855) considered it wrong for the inner suburbs of Cairns to be included in the electorate of Barron River and for the outer southern suburbs of Cairns to be included in the electorate of Cairns (proposed as Cairns Central).

The Liberal Party (OBJ848) and Lyn Warwick (OBJ865) suggested that Leanoora, Manoora and Manunda be retained in the seat of Cairns (proposed as Cairns Central) rather than included in the electorate of Barron River on the basis that they have a community of interest with Cairns (proposed as Cairns Central) rather than Barron River. These objectors also considered that Redlynch, some parts of Kamerunga and the suburb of Jungara, being geographically, socially and economically right in the middle of Barron River, should be excluded from the electorate of Cairns (proposed as Cairns Central). The ALP (COM21) did not oppose these alterations to the electorate's boundaries.

The Commission has come to the view that some changes to the electorates of Barron River and Cairns would result in the districts complying more closely with the criteria specified in the Act, while still meeting quota requirements. The Commission has therefore altered the Barron River/Cairns (proposed as Cairns Central) boundary so that Redlynch, Jungara and the remainder of Kamerunga are included in the electorate of Barron River and the suburbs of Manunda and Manoora are included in the seat of Cairns (proposed as Cairns Central).

Cairns (previously proposed as Cairns Central)

An alteration to the Barron River/Cairns (previously proposed as Cairns Central) boundary has already been noted and the reasons for it stated in relation to the electoral district of **Barron River**.

The Commission received a number of objections to its proposal to name this electorate "Cairns Central". Brian and Gay Proudman (OBJ65), Mrs Alwyne Flynn (OBJ90), David Rivett (OBJ138), Desley Boyle MLA Member for Cairns (OBJ265), Naomi Wilson (OBJ271), John Woodward (OBJ809) and the ALP (OBJ869) all objected to the change of name, the main reasons given being:

- Cairns Central is the name of a local shopping centre and it is inappropriate for an electoral district to have the same name as a shopping centre; and
- historical reasons. The electorate of Cairns has been so named for 112 years and residents are proud of it being called after the City.

In view of these objections, the Commission has decided to retain the name "Cairns" for this electoral district.

Mulgrave

The Commission received 182 letters⁶ from residents of the Miriwinni area, and from the Babinda District Community Association Inc., the Babinda Chamber of Commerce, Naomi Wilson and the Mulgrave Electorate Council of the National Party of Australia Queensland objecting to the Mulgrave/Tablelands boundary on the basis that it divided the township of Miriwinni and included residents of Waugh Pocket, Woopen Creek, Bartle-Frere and Stagers Road in the electorate of Tablelands rather than the Mulgrave electorate. The main reasons given for the objections were:

- the area lies to the east of the Bellenden Kerr Range and has no community of interest with the Tablelands electorate as the climate, farming practices and lifestyle are different;
- as regards ways of communication and travel, there is no direct route between the area and the Tablelands, only a circuitous route through the Mulgrave electorate;
- the Commission has ignored local government boundaries in the area;
- the boundary results in many residents of the Mulgrave electoral district being cut off from their farms, which will be in the Tablelands electorate;
- residents of the area will be unable to easily access their Parliamentary representative; and
- all government services will be supplied by providers based outside the electorate.

The Commission recognises the validity of these objections and has altered the Mulgrave/Tablelands boundary so as to include the township of Miriwinni, and the adjoining rural area, within the electorate of Mulgrave. This alteration has resulted in the Mulgrave electorate complying more closely with many of the redistribution criteria.

Tablelands

An alteration to the Tablelands/Mulgrave boundary has already been noted and the reasons for it stated in relation to the electoral district of **Mulgrave**.

The National Party of Australia - Queensland ("the Queensland Nationals"), in OBJ814, requested an alteration to the Tablelands/Hinchinbrook boundary, as it had received representations from individuals, communities and industry groupings from the South Johnstone sugar area pointing out that the tightly knit South Johnstone community had been divided between the electoral districts of Tablelands and Hinchinbrook. The Queensland Nationals therefore requested the Commission to alter the Tablelands/Hinchinbrook boundary so as to re-unite the canegrowing communities of Wangan, Mundoo and surrounding areas with the South Johnstone community.

⁶ OBJS 86, 271-273, 293-300, 303, 311, 441-600, 602-604, 609, 614, 796, 804 and 884.

Electoral Act 1992

19

The Liberal Party (OBJ848) also supported the transfer of electors in the Mundoo locality from the electorate of Tablelands to the electorate of Hinchinbrook on the basis that these electors have a greater affinity with a seat based on the coast than with a seat based on the Atherton Tablelands.

The Commission agrees that an alteration to the Tablelands/Hinchinbrook boundary will enhance community of interest in the South Johnstone area and has therefore altered this boundary, with the result that the Wangan and Mundoo communities have been re-united in the electoral district of Hinchinbrook.

Hinchinbrook

An alteration to the Hinchinbrook/Tablelands boundary has already been noted and the reasons for it stated in relation to the electoral district of Tablelands.

Brian Griffin lodged his own letter (OBJ424), as well as a petition containing 575 signatures (OBJ424), objecting to the Commission's inclusion of coastal communities to the north of Townsville within the electorate of Hinchinbrook. The reasons for the objection were:

- community of interest, on the basis that residents of these areas, from the Bohle River to Rollingstone, relate entirely to the Cities of Townsville and Thuringowa for business, shopping, entertainment, schools, hospitals and services; and
- lack of effective representation in Parliament, as the objectors considered they could not be adequately represented by a Member of Parliament residing hundreds of kilometres away who has no relationship with the communities.

These concerns were echoed by Bruce Bellette (OBJ32), Ken Turner MLA Member for Thuringowa (OBJ266) and Julie Duce (OBJ417).

The Queensland Nationals, in OBJ814, also highlighted a lack of affinity between residents of the City of Thuringowa and residents in the remainder of the Hinchinbrook electorate. The Queensland Nationals pointed out that the southern portion of the Hinchinbrook electorate is made up of industrial areas, hobby farms and residential accommodation and these contrast with the commercial agricultural operations in the remainder of the electorate. Further, the provision of local government services to the southern part of the electorate is linked to the Townsville region and has little correlation with service delivery in areas such as Tully and Ingham.

The Queensland Nationals therefore requested an alteration to the Hinchinbrook/Thuringowa border so as to place the residents of the coastal communities north of Townsville back in the electorate of Thuringowa. The Queensland Nationals considered that this alteration would:

- *"redress community of interest concerns acknowledged by both the local community and the Redistribution Commission itself;*
- *diminish voter confusion in this region;*
- *comply with quota requirements prescribed by the Act;*
- *establish the Black River as a distinct geographical boundary between the two electorates; and*
- *minimise change."*

The Liberal Party (OBJ848) also objected to the inclusion of the beachside communities to the north of Townsville in the electorate of Hinchinbrook, pointing out that Bushland Beach and Mount Low are now regarded as suburbs of the City of Thuringowa and the notion that electors should be located in a Townsville-based electorate for Federal elections (Herbert), but in a Tully or Ingham based electorate for State elections (Hinchinbrook), was perplexing. The Liberal Party proposed that the Hinchinbrook/Thuringowa boundary be changed to follow the Black River to the coast thereby mirroring the boundary of the Federal seat of Herbert.

Electoral Act 1992

The ALP, however, in its comments on the objections (COM21) favoured the inclusion of coastal areas to the north of Townsville in the electorate of Hinchinbrook for the following reasons:

- the people who signed the petition to the Commission (OBJ424) represented a minor fraction of the thousands of electors living in the “northern beaches” area;
- the “northern beaches” and the older parts of Deeragun (within the Thuringowa electorate) are quite different in style and age of development and represent quite separate communities;
- the proposed changes to the Hinchinbrook/Thuringowa boundary would have serious “knock on” effects on adjoining electorates; and
- the boundaries of the electorate of Thuringowa recognise the fact that Thuringowa is becoming the third urban electorate of the greater Townsville region.

The Commission has previously noted, at page 13 in its Proposed Redistribution Report, that the inclusion of the developing areas north of Townsville in the electorate of Hinchinbrook was not ideal, since the community of interest for these areas is southward to Townsville rather than northwards towards Ingham. The objections which the Commission has now received to its proposal to include these areas within the electorate of Hinchinbrook have served to re-inforce this view. The Commission has therefore altered the Hinchinbrook/Thuringowa boundary so as to include Mount Low and surrounding areas within the electorate of Thuringowa. The border between the electoral districts of Hinchinbrook and Thuringowa now follows the Alice River to its junction with the Black River and then to the coast.

Thuringowa

An alteration to the Hinchinbrook/Thuringowa boundary has already been noted and the reasons for it stated in relation to the electoral district of **Hinchinbrook**.

The Queensland Nationals, in OBJ814, suggested that, in order to accommodate the coastal communities north of Townsville within the electorate of Thuringowa instead of the electorate of Hinchinbrook, the Thuringowa/Mundingburra border could be adjusted. The National Party submitted that this would minimise voter confusion by:

- *“preserving the existing electoral boundary of Bamfords Lane between the electorates of Mundingburra and Thuringowa; and*
- *further enhancing Bamfords Lane as a clearly recognisable divide between the electorates.”*

The Commission decided that an alteration to the Thuringowa/Mundingburra boundary would allow the electorate of Thuringowa to “take back” some of the electors in the beachside communities north of Townsville from the electorate of Hinchinbrook, and that such an adjustment would also preserve an existing boundary between the existing electorates of Mundingburra and Thuringowa. The Commission has therefore altered the boundary between the electorates of Thuringowa and Mundingburra so that it now proceeds along the existing boundary between these electorates, namely Bamfords Lane and Charles Street.

The ALP (OBJ869) requested the Commission to review the continued use of the name “Thuringowa” for this electorate. In the ALP’s view, the electorate’s name should be altered to “Townsville West” for the following reasons:

- the renaming of the electorate would minimise voter confusion, as the electorate of Thuringowa contains a number of Townsville City suburbs; and
- the name has been used in the past and therefore has historical associations.

The Commission has decided to retain the name Thuringowa for this electorate. The Thuringowa City area constitutes the main focus of the electorate and therefore the name Thuringowa remains appropriate.

Townsville (previously proposed as Townsville Central)

The ALP (OBJ869) objected to the Commission's proposal to change the name of this electorate to "Townsville Central". In view of this objection, and for the reasons previously given, the Commission has decided to retain the name "Townsville" for this electoral district.

The Commission received no objections regarding the boundaries of this electoral district and therefore no changes have been made to the electorate.

Mundingburra

An alteration to the Thuringowa/Mundingburra border has already been noted and the reasons for it stated in relation to the electoral district of **Thuringowa**.

The Liberal Party (OBJ848) suggested that the Mundingburra/Burdekin boundary be changed so as to include the area containing Lavarack Barracks within the electorate of Mundingburra. The Liberal Party considered that Lavarack Barracks, like James Cook University, has a community of interest with the greater Townsville area, and that the location of Mount Stuart to the immediate south of the Barracks results in the Barracks being physically and socially detached from the electorate of Burdekin. The Liberal Party also considered that there is no discernible difference between Lavarack Barracks and the James Cook University as both are, for all intents and purposes, part of the Annandale-Douglas areas which have been included within the Mundingburra electorate.

The Commission considered the Liberal Party's proposal to include Lavarack Barracks within the electorate of Mundingburra, but decided that to do so would impact adversely on elector numbers in the adjoining electoral district of Burdekin.

Burdekin

An alteration to the Burdekin/Charters Towers boundary has already been noted and the reasons for it stated in relation to the electoral district of **Charters Towers**.

Suggestions for alterations to the Burdekin/Mundingburra boundary have already been noted and the reasons why the Commission did not agree to them stated in relation to the electoral district of **Mundingburra**.

Mrs Patricia Tuckett (OBJ24) objected to the inclusion of the Townsville suburb of Wulguru in the electorate of Burdekin on the grounds that residents of the suburb have no community of interest with the rural community which comprises most of the Burdekin electorate. Further, to see their Parliamentary representative, residents of Wulguru must travel to Ayr, a one-hour journey.

Jeff Knuth MLA, Member for Burdekin (OBJ150) also requested an alteration to the boundaries of the electoral district of Burdekin in order to exclude Idalia and Wulguru from the electorate.

The Commission has attempted, in the redistribution, to exclude as many Townsville suburbs as possible from the Burdekin electorate. Accordingly, the suburbs of Annandale and Douglas which are in the existing electorate of Burdekin, have been included in the electorate of Mundingburra. However, quota requirements have not permitted the similar exclusion of Wulguru and Idalia from the Burdekin electorate.

Whitsunday

The Commission received no specific objections to the boundaries for the electorate of Whitsunday, except those of Bowen Shire Council (OBJ136) and Bowen/Collinsville Enterprise (OBJ137) which were of a more general nature and concerned with the division of Bowen Shire between three State electorates (Charters Towers, Burdekin and Whitsunday). These objections have been addressed under the heading **Charters Towers**.

In the absence of any other objections to the boundaries of this electoral district, no changes have been made to the electorate.

Mirani

John Cowley (OBJ419) objected to the Mirani/Mackay (previously proposed as Mackay Central) boundary on the basis that Riversleigh Estate and Oasis Waters Estate should be included in the seat of Mirani rather than the seat of Mackay (proposed as Mackay Central). John Cowley considered that Riverleigh Estate and Oasis Waters Estate are connected to the electorate of Mirani via the Bruce Highway and Sams Road and that they have a community of interest with other areas within the Mirani electoral district, namely, Flor Estate, Greenfields, Mount Pleasant, Northview and Glenella.

Tim Mulherin MLA Member for Mackay forwarded a letter from Kevin Casey and a petition (OBJ421) from a group of residents from south-east Mackay objecting to their inclusion in the seat of Mirani, rather than remaining within the seat of Mackay (proposed as Mackay Central). Kevin Casey, who organised the petition, stated in his letter (OBJ421) that the petitioners reside in that part of south and east Mackay which is bounded on the east by the Coral Sea, on the north by Bridge Road, on the west by the Mackay Airport and on the south by the Baker's Creek swamplands, and that these areas are an integral part of the south and east Mackay communities. The petitioners stated that their community of interest is with the Mackay (proposed as Mackay Central) electorate, not the electoral district of Mirani, particularly as they are separated from the remainder of the Mirani electorate by the Mackay Airport and the Baker's Creek swamp. The Commission noted that the petition was signed by 284 persons.

The ALP, in OBJ869, supported the petition by the residents of south-east Mackay (OBJ421). The ALP stated that this area of Mackay has been part of the State seat of Mackay since its Proclamation in 1878, and that the residents have strong historical, educational, recreational, social and business links with the electorate of Mackay (proposed as Mackay Central). Further, the only access which residents in this part of Mackay have to the electorate of Mirani is along Bridge Road through the electorate of Mackay (proposed as Mackay Central) and consequently they are physically isolated from the remainder of the electorate of Mirani. The ALP suggested that, in order to boost elector numbers in Mirani following the transfer of this area from the Mirani electorate to the Mackay (proposed as Mackay Central) electorate, the suburbs of Riversleigh and the Oasis development could be excised from the electorate of Mackay (proposed as Mackay Central) and included in Mirani. This proposal followed the suggestion of John Cowley in OBJ419.

The Queensland Nationals, however, in COM19, opposed any change to the Mirani/Mackay (proposed as Mackay Central) boundary, on the grounds that it would be a regressive step to transfer the growth areas of the Oasis development and the suburb of Riversleigh from the Mackay (proposed as Mackay Central) electorate to the Mirani electorate.

The Commission has carefully considered the proposed alterations to the Mirani/Mackay (proposed as Mackay Central) boundary but has decided against any change, on the basis that the area suggested for transfer to the Mirani electorate did not produce the number of electors necessary to balance the number of electors to be transferred from the electorate of Mirani to the electorate of Mackay (proposed as Mackay Central).

Mackay (previously proposed as Mackay Central)

Requests for alterations to the Mirani/Mackay (previously proposed as Mackay Central) boundary have already been noted and the reasons why the Commission did not agree to them stated in relation to the electoral district of **Mirani**.

Tim Mulherin MLA, Member for Mackay (OBJ420) objected to the Commission's proposal to name this electorate "Mackay Central". He pointed out that the electorate was first created in 1878 and that it has been known as "Mackay" since that time. The other reasons given were:

- the name change takes away the focus from the town of Mackay, which is an important provincial city in Queensland;

- the name "Mackay Central" overly focuses on the Central Business District to the exclusion of the suburbs within the electorate; and
- community facilities in the electorate (such as the hospital, police station and showgrounds) are not known by the name "Mackay Central" but by the name "Mackay", for example, Mackay Base Hospital.

In view of this objection, and the general objection by the ALP, in OBJ869, to the Commission's proposal to add the word "Central" to the names of a number of electorates, the Commission has decided to retain the name Mackay for this electoral district.

CENTRAL QUEENSLAND

This area comprises the following 5 electoral districts:

Fitzroy	Keppel
Rockhampton (previously proposed as Rockhampton Central)	Gladstone
Callide	

Fitzroy

Banana Shire Council (OBJ319) objected to the Shire area being divided between the electorates of Callide and Fitzroy on the basis that a single State electoral district (Callide) presently represents the Shire and the division of the Shire into two electorates will impede recent initiatives of the Shire Council.

The Commission appreciates the concerns of the Banana Shire Council. However, as the Council itself points out in its objection, Banana Shire is a large area and contains eleven communities. Unfortunately, quota requirements in the electorates of Callide, Fitzroy and adjoining electorates mean that it has not been possible for the Commission to accommodate the request of Banana Shire Council and the Shire area remains divided between the electorates of Callide and Fitzroy.

Rockhampton (previously proposed as Rockhampton Central)

No objections were received by the Commission regarding the boundaries of the electorate of Rockhampton (previously proposed as Rockhampton Central). However, a number of objections were received regarding the Commission's proposal to change the name of this electorate to "Rockhampton Central".

Rockhampton City Council (OBJ207) objected to the proposed change of name for the following reasons:

- no other electorate features the name "Rockhampton" so the addition of the word "Central" is unnecessary; and
- the addition of the word "Central" to a geographically-identified electorate may create confusion and is likely to be impractical in that many references to a long-standing electoral district name will have to be changed.

Robert Swarten MLA, Minister for Public Works and Minister for Housing and Member for Rockhampton (OBJ423) also objected to the proposed change of name, pointing out that, apart from a period of 11 years when the City of Rockhampton was divided into the two electorates of Rockhampton North and Rockhampton South, the name "Rockhampton" has applied to the electorate since 1865. He also considered that, as there is no other electorate with the name "Rockhampton", the addition of the word "Central" to its name is superfluous.

As a result of these objections, and the general objection by the ALP, in OBJ869, to the Commission's proposal to add the word "Central" to the names of a number of electorates, the Commission has decided that the name "Rockhampton" should be retained for this district.

Keppel

The Commission received no objections regarding the boundaries of this electoral district and therefore no changes have been made to the electorate.

Gladstone

The Commission received only one objection to the boundaries of this electorate, namely, that of John O'Sullivan (OBJ66). He argued that the Commission should adjust the Gladstone/Callide boundary in order to transfer substantial rural sectors from the Gladstone electorate to the Callide electorate. John O'Sullivan considered that, if the Commission made this boundary change, there would be no need for the Callide electorate to include the Shires of Wondai, Murgon and Kilkivan. He believed that this boundary change would also allow the Gladstone electorate to fall below quota, thus enhancing the electorate's ability to absorb the increase in electors which could occur as a result of projected major industrial growth.

The Commission has decided not to accommodate the objection of John O'Sullivan as it is an unnecessary change to an existing electoral district. As the existing electoral district of Gladstone was only 4.2% above quota on 21 December last year and was predicted to still be within quota in June 2005, the Commission did not alter the boundaries of the existing electorate in its proposed redistribution. However the Commission has noted, since the release of the Proposed Redistribution Report, that the electorate of Gladstone includes a small part of Monto Shire (containing three electors). In order to further compliance with the criterion of local government boundaries, the Commission has decided to make an alteration to the boundaries of the electoral district of Gladstone so as to exclude any part of Monto Shire from the electorate. This means that all of Monto Shire is accommodated within the Callide electoral district.

Callide

Requests for alterations to the Fitzroy/Callide boundary and the Gladstone/Callide boundary have already been noted and the reasons why the Commission did not agree with them stated in relation to the electoral districts of **Fitzroy** and **Gladstone** respectively.

The Commission's alteration to the Gladstone/Callide boundary so as to exclude any part of Monto Shire from the Gladstone electorate has already been noted and the reasons for it stated in relation to the electoral district of **Gladstone**.

Kolan Shire Council (OBJ205) objected to the inclusion of the Shire in the electorate of Callide on the grounds of community of interest. The Council considered that the immediate community of interest for residents of the Shire is with the town of Gin Gin and following that, with the regional centre of Bundaberg and the Council requested the Commission to include Kolan Shire within the Burnett electorate.

Kilkivan Shire Council (OBJ789) objected to the Shire of Kilkivan being included in the electorate of Callide on the basis that, since the eastern part of the Shire is only some 12 kilometres from the centre of the City of Gympie, the community of interest of the Shire is with the electorate of Gympie. The Council suggested that it would be possible for the Commission to include Kilkivan Shire in the electorate of Gympie without displacing quota requirements.

Jim Dwyer (OBJ811) objected to the Commission's division of the existing electorate of Barambah between the electorates of Nanango and Callide. As regards the inclusion of part of the existing electorate of Barambah within the electorate of Callide, he made the following points:

- the South Burnett region has been split in half and the Shires of Wondai, Murgon, Cherbourg and Kilkivan (which are mainly dry land farming) have been linked with those of the Central and North Burnett, Callide region and Kolan district (much of which is irrigation-orientated);
- the expansion of the Callide electorate to approximately 75,000 km² has magnified the difficulties of communication and travel, particularly for the people of the South Burnett, who have been transferred from an electorate of 14,748 km² (the existing Barambah electorate) to one of around 75,000 km²; and

- the electorate of Callide is divided by a mountain range.

The Commission recognises that a number of the objections to the composition of the electorate of Callide are well founded. Unfortunately, it has been unable to accommodate the objections because of quota requirements and the "domino" effect of any large scale changes to this electorate. For example, Kilkivan Shire cannot be included in the Gympie electorate as the Gympie electorate would then be outside allowable tolerances, and the Commission cannot transfer any parts of the Gympie electorate to adjoining electorates on the Sunshine Coast as these electorates are only just within quota. Similarly, the objection of Kolan Shire Council cannot be accommodated for quota reasons. However, the Commission has included the whole of that Shire within the Callide electorate.

The only change to the boundaries of the electorate of Callide has therefore been the alteration to the Callide/Gladstone boundary so that the whole of Monto Shire is contained within the Callide electorate.

WIDE BAY AND BURNETT AREA

This area comprises the following six electoral districts:

Burnett	Maryborough
Bundaberg	Gympie
Hervey Bay	Nanango

Burnett

The request for an alteration to the Burnett/Callide boundary has already been noted and the reasons why the Commission did not agree to it stated in relation to the electoral district of **Callide**.

The Commission received no other objections regarding the boundaries of this electoral district and therefore no changes have been made to the electorate.

Bundaberg

The Commission received no objections regarding the boundaries of this electoral district and therefore no changes have been made to the electorate.

Hervey Bay

The Queensland Nationals, in OBJ814, requested an alteration to the Hervey Bay/Maryborough boundary in order to transfer Toogoom to the electorate of Maryborough on the basis that Toogoom is very similar in composition to other townships (such as Howard, Torbanlea, Buxton and Burrum Heads) included in this electoral district.

The Queensland Nationals also suggested that the Dundowran community be re-united in the Hervey Bay electorate on the basis that the Hervey Bay/Maryborough boundary had divided this community. The Dundowran Community Hall, new Dundowran Primary School and Dundowran Industrial Estate are located in the seat of Maryborough, whilst the people using these services are located in the Hervey Bay electorate.

Ann and Dave Garlinge (OBJ795) objected to the Hervey Bay/Maryborough boundary and requested that the Dundowran area be included in the Hervey Bay electorate.

Ian and Coral Gregory (OBJ3) of Burrum River Road, Howard objected to their inclusion in the Maryborough electorate.

David Dalglish MLA, Member for Hervey Bay (OBJ438) also objected to the Hervey Bay/Maryborough boundary. He claimed that a large percentage of the electors within the existing Hervey Bay electorate (but as a result of the proposed redistribution now included in the Maryborough electorate) align themselves completely with Hervey Bay and reside nearer to that city than to the City of Maryborough. David Dalglish MLA Member for Hervey Bay disagreed with the Commission's predicted enrolment figures for the Hervey Bay electoral district as at June 2005, claiming that the growth rate for the City of Hervey Bay has slowed dramatically. He proposed that Aldershot residents be included in the electorate of Maryborough and that Burrum, Burrum Heads, Craignish, Dundowran, Howard, Nikenbah, Takura, Toogoom and Torbanlea be included within the electorate of Hervey Bay.

The ALP, in its comments on the objections (COM21), disagreed with all of the suggestions made by David Dalglish MLA Member for Hervey Bay regarding an alteration to the Hervey Bay/Maryborough boundary, pointing out that his objection was based, to a large extent, on the assumption that the population projections obtained by the Commission were erroneous.

The Commission agrees with the proposals by the Queensland Nationals regarding alterations to the Hervey Bay/Maryborough boundary, on the basis that such alterations will better reflect communities of interest in the respective electorates and avoid dividing neighbourhoods. The Commission has therefore altered the Hervey Bay/Maryborough boundary to place Toogoom in the electorate of Maryborough and Dundowran within the Hervey Bay electorate.

Quota requirements for the Hervey Bay and Maryborough electorates, however, prevented the Commission from following the proposals of David Dalglish MLA Member for Hervey Bay for changes to the Hervey Bay/Maryborough boundary.

Maryborough

Alterations to the Maryborough/Hervey Bay boundary have already been noted and the reasons for them stated in relation to the electoral district of **Hervey Bay**.

Gympie

The proposal for an alteration to the Callide/Gympie boundary has already been noted and the reasons why the Commission did not agree to it stated in relation to the electoral district of **Callide**.

The Commission received a number of petitions⁷ from residents of Imbil objecting to the inclusion of part of the Imbil community in the electorate of Nanango. The petitioners requested the Commission to adjust the Gympie/Nanango boundary so as to include the remainder of Division 4 of Cooloola Shire Council in the electorate of Gympie, on the basis that the community of interest of the people in and around Imbil is with Gympie. The petitioners claimed that Gympie is the social, financial, educational and business centre of the area. Further, the inclusion of the area in the electorate of Nanango will make it difficult for residents to access their Parliamentary representative. The petitioners also claimed that topographical features and local government boundaries precluded the inclusion of the Imbil district in the Nanango electorate.

The views of the petitioners regarding the exclusion of Imbil and surrounding areas from the electorate of Nanango received the support of Cooloola Shire Council (OBJ89).

The Queensland Nationals (OBJ814) also supported the proposed alteration to the Gympie/Nanango boundary on the basis that this would effect the reunification of Cooloola Shire. However, in order to allow the Gympie electoral district to accommodate the proposed increase in its elector numbers, the Queensland Nationals suggested that the Mount Cooroy area be transferred from the Gympie electorate to the Noosa electorate.

⁷ OBJS 194-202

The Commission recognises the force of the community of interest arguments in these objections, and has adjusted the Gympie/Nanango boundary so as to follow the Cooloola Shire Council's boundary, thereby incorporating Imbil and surrounding district within the electorate of Gympie. The Commission has also adjusted the Gympie/Noosa boundary so as to incorporate parts of the Wahpunga and Kin Kin areas into the electorate of Noosa.

Nanango

An alteration to the Gympie/Nanango boundary has already been noted and the reasons for it stated in relation to the electoral district of **Gympie**.

Jim Dwyer (OBJ811) requested the Commission to consider the retention of the existing electorate of Barambah, on the basis that this electoral district was within tolerance as at 21 December last year and was predicted to be only 1.6% below tolerance at 30 June 2005. Jim Dwyer considered that a minor adjustment to the existing Barambah electorate would be sufficient to place it within tolerance as at June 2005. He objected to the division of the existing Barambah electorate between the electorates of Callide and Nanango, on the grounds that the Nanango electorate includes areas of the South Burnett, the Sunshine Coast hinterland and the Brisbane Valley, which are three separate areas of economic activity, climate and terrain and three quite distinct communities.

Three comments on the objections (COMS10, 11 and 17) also requested the Commission to preserve the integrity of the South Burnett region in the existing electorate of Barambah.

The Commission received numerous letters⁸ from residents of the Sunshine Coast hinterland and the Mary Valley, and groups and associations in those areas, objecting to the inclusion of areas west of Maleny (including Kenilworth, Conondale, Reesville, Witta, Crystal Waters, Belthorpe and Booroobin) in the electorate of Nanango. The letters raised the following objections:

- the community of interest of these centres is with the coastal towns of Gympie, Nambour and Maleny;
- the areas have no direct access by road to Nanango, which is serviced by a major highway inland from the coast;
- the areas are separated from Nanango by a mountain range;
- the newspapers covering the areas are located on the coast;
- it will be difficult for residents to access their local Member of Parliament except for a very lengthy drive, or by telephone calls at STD rates;
- the climate and industries in these areas differ from those in the remainder of the Nanango electorate; and
- electoral boundaries should follow local government boundaries.

Some of the letters of objection merely requested the Commission to include the abovementioned areas in a coastal electorate, while others requested that they be included in the same electorate as Maleny, namely, Glass House.

John Chiarotto (OBJ776) objected to the inclusion of the Witta, Conondale, Reesville, Booroobin and Belthorpe areas in the electorate of Nanango and requested the Commission to include them in the electorate of Glass House. Attached to the letter was a petition signed by 475 persons. The petitioners cited community of interest and topographic features as grounds for their request. Another petition (COM 16), signed by 159 persons and lodged during the time for comments on the objections made the same request.

⁸ OBJS 8, 22-23, 30, 34-35, 59-64, 67, 128-131, 134, 143-146, 151, 177-181, 261-264, 267, 301, 304-305, 318, 356-370, 373-382, 431-433, 605, 610-611, 711-728, 730-741, 752-773, 775, 800, 827-833, 837, 843 and 877-878.

Electoral Act 1992

The Liberal Party (OBJ848) supported the concerns expressed regarding the Commission's placement of the localities of Witta, Wootha and Reesville in the electorate of Nanango. The Liberal Party queried the justification for placing electors from these localities in an electorate centred on the township of Nanango.

Dr Ian Matthews (OBJ4) objected to the division of the Sunshine Coast hinterland around Mapleton, Maleny, Eumundi and Yandina between the electorates of Nicklin and Nanango on the grounds of community of interest, lack of effective Parliamentary representation, physical features and ways of communication and travel. Dr Matthews provided the Commission with some constructive suggestions for alterations to the boundaries of the electoral districts involved.

Henrietta McAlister (OBJ307) also objected to the boundaries of the Nanango electorate and their effect on the Mapleton community. She suggested that the whole of Conondale and Kenilworth should be included in either the electoral district of Glass House or the electoral district of Nicklin, and that the whole community of Mapleton (including Kureelpa and Dulong) should remain together within the electoral district of either Glass House or Nicklin. Similarly, E. McCosker (OBJ371) and the Blackall Range Land Use Planning Association Inc. (OBJS372 and 871) objected to the division of the Mapleton area between the electorates of Nicklin and Nanango. E. McCosker presented a detailed proposal to the Commission for an alteration to these boundaries.

Mr Ken and Mrs Natalie Hammond (OBJ864) and the YADCA (Yandina and District Community Association) (OBJ847) objected to Yandina residents being included in the electorate of Nanango.

OBJS729 and 774 consisted of petitions containing 114 signatures objecting to the inclusion of the northwest portion of Maroochy Shire in the electorate of Nanango and requesting the Commission to include this area in the electorate of Nicklin.

Caboolture Shire Council (OBJ841) objected to the division of the Shire into six electorates, including the Nanango electorate. Specifically, in relation to the Nanango electorate, the Council objected to the inclusion of the western areas of the Shire (including Woodford and Mount Mee) in the Nanango electorate on the basis that these areas have no community of interest with the remainder of the Nanango electorate, particularly its western and northern parts.

Bill Feldman MLA, Member for Caboolture and Queensland Parliamentary Leader Pauline Hanson's One Nation (OBJ844) also objected to the division of the Caboolture Shire Council area between the electorates of Nanango, Glass House, Pumicestone, Kurwongbah, Narangba and Murrumba, and pointed out that the areas of Caboolture Shire included in the Nanango electorate have little community of interest with the balance of that electorate, as they are connected economically and socially with the town of Caboolture and its environs.

Maroochy Shire Council, in its objection (OBJ440) and in its comments on objections (COM12) objected to the inclusion of the Kenilworth/Belli/Mapleton area in the Nanango electorate on the grounds of community of interest and ways of communication and travel. The Council considered that the Nanango/Nicklin boundary should follow the Caloundra City/Maroochy Shire boundaries as far as possible and Kenilworth, Mapleton and Belli should be included in the electorate of Nicklin.

Peter Wellington MP Member for Nicklin (OBJ422) objected to the Nanango/Nicklin boundary. He suggested that the areas of Kenilworth, Kidaman Creek, Kureelpa, Kiamba and Belli Park should be removed from the electorate of Nanango and included in the electorate of Nicklin on the basis of the community of interest between these areas and the town of Nambour and also on the basis that they are divided from the remainder of the Nanango electorate by the Great Dividing Range and that there are no direct roads connecting them with areas in the west of the electorate.

Peter Wellington MP Member for Nicklin (OBJ422) also suggested an alteration to the Nanango/Noosa boundary so as to include two CCDs west of Eumundi (3110402-A and 3110410) in the electorate of Noosa.

In its comments on the objections the Liberal Party (COM20) acknowledged that, while there was some merit in what Peter Wellington MP Member for Nicklin had suggested in OBJ422 regarding the electorates of Nicklin, Noosa, Nanango and Glass House, the changes, if adopted, would result in significant and unnecessary deviations from the quota throughout the currency of the redistribution, as under his proposals the difference between the population of the largest electorate (Nicklin) and the smallest (Nanango) would be just under 40% at June 2005, whereas under the Commission's proposals the difference between these seats would be just under 20% in 2005.

The ALP, in its comments on the objections (COM21), stated that it recognised the difficult task the Commission had faced in placing communities such as Kenilworth and Conondale in Nanango but believed that the communities "*are internally consistent*". The ALP went on to say that the area "*represents the mountain hinterland communities rather than the coastal areas of the Sunshine Coast. This community has simply been placed along with other communities in the Southern Burnett into a regional electorate*".

Esk Shire Council (OBJ142) objected to the division of the Shire area between the electorates of Nanango, Lockyer and Ipswich West. The Council requested the Commission to review the Ipswich West/Nanango boundary due to the absence of any community of interest between the towns and villages of Lowood, Fernvale and Coominya in Esk Shire and the suburbs of Karalee, North Ipswich and Leichhardt in Ipswich City.

The ALP (OBJ869) also suggested an alteration to the Nanango/Ipswich West boundary. The ALP considered the boundary should be Lockyer Creek and the Brisbane River, on the basis that these are prominent natural boundaries which define different styles of development. The ALP considered the Nanango electorate to be essentially a rural one, while the Ipswich West electorate is based on Ipswich suburbs, and newer extensions of those suburbs.

Paul Nash (OBJ5) objected to the name "Nanango" for the electorate and suggested that the electorate could instead be named "Bjelke Petersen" after the former Premier, Sir Joh Bjelke Petersen.

In recognition of the very strong community of interest and other arguments put forward in relation to the boundaries of the electoral district of Nanango, the Commission has decided to alter the north-eastern boundary of the electorate so that it now substantially follows the Kilcoy, Caboolture and Maroochy/Caloundra local government boundaries. This new boundary gives better recognition to the communities centred on the coastal hinterland and west of the ranges respectively.

The Commission has also altered the Nanango/Ipswich West boundary so that it is now made up principally of Lockyer Creek and the Brisbane River and the township of Coominya has been able to be included in the Nanango electorate.

In furtherance of its policy of using geographic place names for electorates, the Commission has decided to retain the name "Nanango" for this electoral district.

THE SUNSHINE COAST AREA

This area comprises the following six electoral districts:

Noosa	Caloundra
Maroochydore	Nicklin
Kawana	Glass House

Noosa

Alterations to the Gympie/Noosa boundary and the Nanango/Noosa boundary have already been noted and the reasons for them stated in relation to the electoral districts of **Gympie** and **Nanango** respectively.

Brenda Nicholson (OBJ148) objected to the Noosa/Maroochydore boundary on the basis that Yaroomba has always been considered part of Coolum and the community of interest of Yaroomba is to the north to Noosa and not south to Maroochydore. The Yaroomba Progress Association (OBJ275)⁹ also objected to the Noosa/Maroochydore boundary on the basis that it divided the Yaroomba community between the electorates of Noosa and Maroochydore. The Association pointed out that Yaroomba includes the large Hyatt Resort, has little association with Maroochydore, and has always enjoyed a community of interest with the Coolum/Noosa district. The Association requested the existing electoral boundary south of Mount Coolum be retained.

Peter Wellington MP Member for Nicklin (OBJ422) suggested that in the north-east section of the electorate of Nicklin (including Lake Weyba Downs and Doonan) there are strong social, tourism and economic ties to Noosa rather than to Nambour and that therefore the Noosa/Nicklin boundary could be changed so as to include Verridale, Eerwah Vale and Weyba Downs in the electorate of Noosa.

The ALP, in OBJ869, requested an alteration to the Noosa/Nicklin boundary in order to transfer the Eumundi community from the Nicklin electorate to the Noosa electorate. The ALP suggested that, to assist with the increased enrolments in Noosa from this proposed alteration to the Nicklin/Noosa boundary, the areas of Coolum and Marcoola should be combined in the electorate of Maroochydore. The ALP submitted that the combination of these areas in the one electorate was supported by the similar era and style of urban developments in the two areas.

The Commission agrees that alterations to the boundaries of the Noosa electorate are justified in order to comply more closely with the redistribution criteria. Consequently, parts of the Nicklin electorate (around Eumundi) have been included in the Noosa electorate. The southern boundary of the Noosa electoral district now follows the Bruce Highway until it meets the North Arm Yandina Creek Road which it follows to Toolborough Road and Yandina Coolum Road until they meet the Sunshine Motorway, while the south east boundary of the electorate has contracted northwards. As a consequence, both Yaroomba and Point Arkwright are now located in the Maroochydore electorate. This is not in accordance with the requests of Brenda Nicholson (OBJ148) and the Yaroomba Progress Association (OBJ275 and 834), but it has not been possible to comply with their requests due to quota requirements. In the Commission's view, the solution is satisfactory as the two areas have been kept within one electorate.

The Commission found it was not possible to follow the ALP's suggestion and combine the areas of Coolum and Marcoola in the electorate of Maroochydore because of quota requirements.

Maroochydore

An alteration to the Noosa/Maroochydore boundary has already been noted and the reasons for it stated in relation to the electoral district of Noosa.

The Queensland Nationals (OBJ814) suggested that the Commission could alter the Maroochydore/Nicklin boundary to improve the community of interest within the electorate of Maroochydore without causing significant consequences for the neighbouring electorate of Nicklin. The Queensland Nationals proposed that, in response to a request by the local community for the removal of the Sunshine Motorway as the boundary between the electorates of Maroochydore and Nicklin, the boundary could be altered to travel north along the Maroochy River up to the existing boundary between the electorates of Maroochydore and Noosa, then follow the existing boundary north to the Yandina Coolum Road and then travel east along the Yandina Coolum Road to the point at which it intersects the Commission's boundary for the electorate of Noosa.

The Queensland Nationals recommended this proposal on the basis that it would reduce voter confusion in the Pacific Paradise region. It would also follow existing electoral boundaries more closely, thereby reducing voter confusion, and establish the Maroochy River as a distinct geographical boundary between the Maroochydore and Nicklin electorates.

⁹ OBJ834 is a duplicate of OBJ275

Electoral Act 1992

31

The Commission has adopted the suggestion of the Queensland Nationals and made an alteration to the Maroochydhore/Nicklin boundary so as to place those residents between the Sunshine Motorway and the Maroochy River in the Maroochydhore electorate.

Kawana

The Commission received no objections regarding the boundaries of this electoral district and therefore no changes have been made to the electorate.

Caloundra

The Commission received no objections regarding the boundaries of this electoral district and therefore no changes have been made to the electorate.

Nicklin

Alterations to the Nanango/Nicklin, Noosa/Nicklin and Maroochydhore/Nicklin boundaries have already been noted and the reasons for them stated in relation to the electoral districts of **Nanango**, **Noosa** and **Maroochydhore** respectively.

The Commission received a number of objections¹⁰ from residents of the town of Eudlo objecting to the Commission's Nicklin/Glass House boundary on the grounds that it effectively divided the community of Eudlo in two along the north coast railway line. The objections pointed out that the boundary offended against the criteria of community of interest, ways of communication and travel, physical features and local government boundaries. It was further suggested that the boundary would impact adversely on the capacity of the area to be effectively represented in State Parliament. These concerns were echoed by the Eudlo Public Hall and Recreational Grounds Association Inc. (OBJ750), the Eudlo and Ilkley Land Care Group Inc. (OBJ851) and the Eudlo and Ilkley District Community Association Inc. (OBJ745) (which also forwarded to the Commission a petition containing 189 signatures).

Councillor Vivienne Coleman of Caloundra City Council (OBJ801) objected to the boundary between the Nicklin and Glass House electoral districts on the grounds that it severs the townships of Mooloolah and Eudlo and separates the locality of Glenview from the Mooloolah Valley. Councillor Coleman suggested that the Nicklin/Glass House boundary be realigned with the northern boundary of Maroochy Shire and Caloundra City.

This was also the suggestion of Bruce Laming MLA Member for Mooloolah (OBJ810) on the grounds that the proposed alteration to the Nicklin/Glass House boundary would place all of the Eudlo community (which is in Maroochy Shire) into the electorate of Nicklin and all of the Mooloolah Valley (which is in Caloundra City) into the electorate of Glass House. Similar suggestions were put forward by the Mooloolah Valley Community Association Inc. (OBJ133), the Liberal Party (OBJ848) and Peter Wellington MP Member for Nicklin (OBJ422).

The ALP (OBJ869) suggested two minor changes to the boundaries of Nicklin to reduce elector confusion and better satisfy the community of interest criteria. These were to align the western boundary of Nicklin to the range line and for the whole of the township of Eudlo to be integrated into the electorate of Glass House.

The Commission has changed the boundaries of the district of Nicklin to accommodate many of these objections. It has reunited Eudlo in the Nicklin electorate and placed Mooloolah in the Glass House electorate, making the boundary between the two electorates the Maroochy Shire/Caloundra City boundary as suggested. Although the ALP had suggested that Eudlo be included in the electoral district of Glass House, this was not possible due to quota restrictions. The Commission has also aligned the electorate's western boundary with the Maroochy Shire border along the ranges. These changes were made to better satisfy the redistribution criteria.

¹⁰ OBJS 39-40, 269, 292, 308, 742-744, 746-749, 751, 835-836, 837A, 838, 849-850 and 852-853.

Glass House

An alteration to the Glass House/Nicklin boundary has already been noted and the reasons for it stated in relation to the electoral district of Nicklin.

Caboolture Shire Council (OBJ841) objected to the Glass House/Pumicestone boundary on the basis that it does not accurately reflect the community of interest of the urban corridor of Caboolture-Morayfield.

The Maleny Branch of the National Party and the Maleny Greens (OBJ800) suggested that, in order to balance the increase in electors caused by their proposed exclusion of Witta, Conondale, Crystal Waters, Reesville, Belthorpe and Boorobin from the electoral district of Nanango and their inclusion in the Glass House electorate, there should be an alteration to the Glass House/Pumicestone boundary north of the Caboolture River and west of the Bruce Highway.

In order to accommodate the changes to the Glass House/Nicklin boundary, the Glass House/Pumicestone boundary has been changed by the Commission so that instead of following the Caboolture River it now follows Lagoon Creek, Horne Street, Trimble Street, Pettigrew Street, Ferris Street and Lagoon Creek again until it meets the north coast railway.

The Commission noted that the ALP, in OBJ869, supported the name "Glass House" for this electorate.

THE AREA BETWEEN BRISBANE AND THE SUNSHINE COAST

This area is comprised of the following five electoral districts:

Pumicestone	Murrumba
Kallangur (previously proposed as Narangba)	Redcliffe
Kurwongbah	

Pumicestone

An alteration to the Glass House/Pumicestone boundary has already been noted and the reasons for it stated in relation to the electoral district of Glass House.

The Caboolture Shire Council (OBJ841) expressed concerns regarding the division of the Shire into six electorates. However, specifically in relation to the electorate of Pumicestone it went on to comment:

"This seat, apart from the section of Caboolture, Morayfield and Upper Caboolture is soundly based. The urban corridor area and the area to the west have little relationship to that of Bribie Island and the coastal villages."

The Commission understands the concerns of the Caboolture Shire Council and Bill Feldman MLA Member for Caboolture and Queensland Parliamentary Leader Pauline Hanson's One Nation (OBJ844) over the division of the Caboolture Shire Council area into six electorates. However, the Caboolture Shire Council area already contains over 65,000 electors. Further, it is in the centre of a growth corridor so it is inevitable that the Council area will be divided between a number of electorates.

There was no objection to the name of "Pumicestone" for this electorate and in fact the ALP, in OBJ869, supported the name.

Kallangur (previously proposed as Narangba)

In relation to the boundaries of the electoral district of Kallangur (previously proposed as Narangba), the Caboolture Shire Council (OBJ841) stated that it had no problems with the boundaries for this electorate.

The ALP (OBJ869) objected to what it termed as the Commission's "unnecessary" proposed change of name (from "Kallangur" to "Narangba"), on the basis that Narangba is a quite small community within the electorate whereas Kallangur is still its largest single suburb.

The Liberal Party, in its comments on the objections (COM20), was of the view that the name of an electorate must reflect the general area in which it is located, and that the division of a suburb between two or more seats renders that suburb name inappropriate for one of the seats as this can cause unnecessary confusion amongst electors. The Liberal Party therefore considered the name "Kallangur" to be inappropriate for this electorate and approved of the name "Narangba".

Both arguments make valid points in relation to the appropriate name for the electorate. The Commission has, however, on balance, decided that the name "Kallangur" may be more appropriate for the electorate in view of the fact that a significant proportion of the suburb of Kallangur remains within the electoral district.

Murrumba

The general concerns of the Caboolture Shire Council (OBJ841) regarding the division of the Shire area between six electorates (including Murrumba) and the reasons why this has been unavoidable have already been stated under the previous heading **Pumicestone**.

The Commission noted, however, that the Caboolture Shire Council (OBJ841) stated that the boundaries for the electorate of Murrumba, as they relate to the Shire of Caboolture, are "*probably acceptable*".

The Commission received no objections regarding the boundaries of this electoral district and therefore no changes have been made to the electorate.

Redcliffe

The Commission received no objections regarding the boundaries of this electoral district and therefore no changes have been made to the electorate.

Kurwongbah

Councillor Yvonne Chapman, Mayor of the Shire of Pine Rivers (OBJ135) objected to the Kurwongbah/Aspley boundary. Councillor Chapman advocated the use of the Pine Rivers Shire/Brisbane City Council boundary (from Albany Creek through Strathpine and along the South Pine River to the North Pine River) as the boundary between the Kurwongbah and Aspley electorates.

Councillor Chapman considered that the residents within that section of Strathpine she proposed be transferred to the Kurwongbah electorate to have a community of interest with the Kurwongbah electorate rather than the Aspley electorate, as they are part of the Strathpine/Brendale/Bray Park/Lawnton central business/commercial/residential district of the Pine Rivers Shire. In addition, from the point of view of the Pine Rivers Shire Council, Councillor Chapman stated that it would be much easier for the Council to deal with a single Member of the Legislative Assembly over matters relating to local facilities.

The Liberal Party (OBJ848) similarly objected to the inclusion of nearly 3,000 electors from the Strathpine and Lawnton areas of the Pine Rivers Shire within the electorate of Aspley. In the Liberal Party's view, Aspley is a Brisbane-oriented seat and the inclusion of this area within the electorate is inconsistent with its character, causes unnecessary inconvenience and creates confusion. The Liberal Party considered Strathpine and Lawnton to be integral parts of the Pine Rivers area and Strathpine to be the commercial and retail centre of the Shire. In the Liberal Party's view, the annexation of Strathpine to a Brisbane based electorate was difficult to justify.

The Commission has considered the objections of Councillor Chapman and the Liberal Party very closely. However, the "domino" effect of the proposed changes is too great for them to be accommodated and therefore the Commission has decided not to change the boundaries of the Kurwongbah electorate.

SOUTHERN QUEENSLAND

This area comprises the following six electoral districts:

Lockyer	Cunningham
Toowoomba North	Southern Downs (previously proposed as Condamine)
Toowoomba South	Darling Downs

Lockyer

Esk Shire Council (OBJ142) objected to the placement of the Lockyer/Ipswich West boundary along the Lowood-Minden Road on the basis that it significantly affects the Tarampa, Mt Tarampa and Coominya communities by dividing them between these two electorates. The Council suggested an alteration to the Lockyer/Ipswich West boundary so as to exclude any part of Esk Shire Council's area from the Lockyer electorate.

The Withcott Progress Association Inc. (OBJ57) objected to the exclusion of the town of Withcott from the electorate of Lockyer and its inclusion in the electorate of Toowoomba South. The Progress Association stated that Withcott is currently a significant division within the Shire of Gatton and shares a common "*across-the-board-focus*" with the remainder of the rural seat of Lockyer. The Progress Association further stated that, even though the township is in close proximity to Toowoomba City, its concerns are always rural-based and that those issues considered significant within the rural seat of Lockyer would not even be identified in a city-based seat such as Toowoomba South.

The concerns of the Withcott Progress Association were echoed in the objection by J G Laurie (OBJ88).

In contrast, Dr Peter Prenzler MLA, Member for Lockyer (OBJ268) agreed with the inclusion of the township of Withcott in the electorate of Toowoomba South. Dr Prenzler, however, objected to the retention of the Greenbank and Flagstone areas in the eastern part of the Lockyer electorate. In Dr Prenzler's view, this area, being east of Flinders Peak (a part of the Teviot Range), is geographically isolated from the remainder of the electorate. Additional reasons for Dr Prenzler's objection were:

- residents of the Greenbank and Flagstone areas are part of the Brisbane/Logan City metropolitan area, and they have little or no connection with the greater portion of the Lockyer electorate; and
- because of the Teviot Range, the areas in question have no direct road connection, except tracks, with the remainder of the electorate. The shortest route for residents of the Greenbank and Flagstone areas to the electorate office of the Member for Lockyer (in Gatton) traverses the electorates of Algeston, Bundamba, Ipswich (previously proposed as Ipswich Central) and Ipswich West.

Electoral Act 1992

Dr Prenzler therefore proposed that the Greenbank and Flagstone areas be included in the Beaudesert electorate. To allow for this transfer of electors between electorates, he suggested that approximately 2,000 electors be transferred from the Beaudesert electorate to the Lockyer electorate. Dr Prenzler suggested these transfers could be achieved by altering the Lockyer/Beaudesert boundary from Flinders Peak east of Peak Crossing and following the Teviot Range to the New South Wales border.

The Fassifern Valley Branch of Pauline Hanson's One Nation (OBJ608) and Berwen Smith, Vice President, Pauline Hanson's One Nation Queensland (OBJ805) supported Dr Peter Prenzler's suggestions regarding alterations to the Lockyer/Beaudesert boundary.

The ALP (COM21) and the Liberal Party (COM20) both commented specifically on Dr Prenzler's proposed changes to the Lockyer/Beaudesert boundary. The ALP (COM21) supported the return of the Withcott area to the electorate of Lockyer and the placement of Greenbank and Flagstone in the Beaudesert electorate, in exchange for placing Boonah Shire into Lockyer.

The Liberal Party (COM20) similarly supported the return of Withcott to the electorate of Lockyer. However, the Liberal Party was of the view that Dr Prenzler's proposal regarding the Lockyer/Beaudesert electorates "*while superficially attractive, could create more problems than it seeks to correct*". Specifically, the Liberal Party considered that the addition of Greenbank and Flagstone to the electorate of Beaudesert would reverse the Commission's intention of basing the Beaudesert electorate on the Beaudesert and Boonah Shires. The Liberal Party also pointed out that the proposed changes would be likely to further reduce Lockyer's enrolments in 2005, while sending Beaudesert's enrolments well above quota.

The Queensland Nationals (COM19), while not specifically commenting on the proposed Lockyer/Beaudesert changes, stated that, in relation to the southern Queensland electorates, a number of respondents had proposed amendments that would result in substantial change to the electoral boundaries. The Queensland Nationals urged the Commission to resolve only minor anomalies and to adhere to its principle of minimal change to existing electoral district boundaries.

The ALP (OBJ869) proposed two other alterations to the boundaries of the Lockyer electoral district, namely:

- the removal of the area of Greenbank west of the interstate railway line from the electorate of Logan and its inclusion in the electorate of Lockyer. The ALP argued that the railway line is a significant barrier to lines of communication and transport for residents in these areas; and
- the relocation of the Lockyer/Algester boundary along the Logan motorway in order to separate the developing communities north of the motorway from Forestdale and Greenbank.

The Commission considered the request by Esk Shire Council for an alteration to the Lockyer/Ipswich West boundary but decided, on the basis of current and predicted elector numbers for electorates, not to make any change.

The Commission has decided, however, on the grounds of community of interest, that the Lockyer/Toowoomba South boundary should follow the Toowoomba City Council/Gatton Shire boundary, resulting in the transfer of the town of Withcott to the Lockyer electoral district.

The Commission has also decided not to accommodate Dr Peter Prenzler's suggestions for changes to the Beaudesert/Lockyer boundary on the basis that they involve too fundamental a change to the respective electorates at this stage of the redistribution process.

The Commission has altered the Lockyer/Logan boundary as suggested by the ALP so that, from Oxley Creek, it will follow the Beaudesert Shire boundary, Middle Road and then the Brisbane-Sydney railway line until it meets the Commission's proposed boundary at Pub Lane. This boundary change has been made to enable the electorates to comply more closely with the redistribution criteria, particularly the criterion of local government boundaries.

Toowoomba North

Crow's Nest Shire Council (OBJ149) expressed concern about the Toowoomba North/Darling Downs boundary on the basis that it divided the Crow's Nest Shire Council's area between the two electorates and would cause the Shire significant problems as regards representation and communication.

The Council also expressed opposition to the removal of the name "Crow's Nest" for an electoral district.

The Crow's Nest Shire Council (OBJ149) requested a minor amendment to the Toowoomba North/Darling Downs boundary so as to relocate it along Meringandan Road, Donovan Road and Stevens Road to Happy Valley.

The Queensland Nationals (OBJ814) supported Crow's Nest Shire Council's proposed alteration to the Toowoomba North/Darling Downs boundary, stating that the change had the support of the Crow's Nest Shire Council and the local community as it would strengthen community of interest in the Cabarlah region.

The Commission has altered the Toowoomba North/Darling Downs boundary substantially in accordance with the suggestions of the Crow's Nest Shire Council and the Queensland Nationals as the Commission considered these changes resulted in the electorates complying more closely with the redistribution criteria. Specifically, the Commission found that these changes meant that the electoral district of Darling Downs was no longer likely to be below quota at 30 June 2005, as had been the case with the Commission's previous proposal.

In order to augment elector numbers in the electorate of Toowoomba South following the removal of the Withcott area to the electorate of Lockyer, the Commission has adjusted the Toowoomba North/Toowoomba South boundary so that from Holberton Street it will follow Russell Street, West Street and then proceed along Margaret Street.

Paul Nash (OBJ5) suggested that the Commission should rename this electorate "Highfields" because the name would then reflect the demographic change taking place in Toowoomba North following the decline in enrolments in the inner northern suburbs and the growth in electors in satellite towns such as Highfields.

The Commission has decided not to change the name of this electorate, since it is still primarily comprised of the northern suburbs of the City of Toowoomba, and the district name was first used in 1971.

Toowoomba South

Alterations to the Lockyer/Toowoomba South and the Toowoomba South/Toowoomba North boundaries have already been noted and the reasons for them stated in relation to the electoral districts of **Lockyer** and **Toowoomba North** respectively.

Paul Nash (OBJ5) requested the Commission rename this electorate "Toowoomba Central". In order for the name to be entirely appropriate for this electorate, he suggested there should be an alteration to the Toowoomba South/Toowoomba North boundary so as to include all of the Central Business District within the Toowoomba South electorate.

Since the Commission has decided not to add the word "Central" to any regional city electorate, it does not consider it appropriate to change the name of Toowoomba South to "Toowoomba Central" in accordance with Paul Nash's proposal.

Darling Downs

An alteration to the Darling Downs/Toowoomba North boundary has already been noted and the reasons for it stated in relation to the electorate of **Toowoomba North**.

Suggestions for alterations to the Warrego/Darling Downs boundary have already been noted and the reasons why the Commission did not agree to them stated in relation to the electoral district of **Warrego**.

Cunningham

Inglewood Shire Council (OBJ41) objected to the division of Warwick Shire Council's area between the electoral districts of Cunningham and Southern Downs (previously proposed as Condamine). The Council considered that the whole of Warwick Shire should be included in the electorate of Southern Downs (proposed as Condamine) as its community of interest is Warwick and the ways of communication and travel favour its inclusion in that electorate.

These concerns were echoed by Warwick Shire Council (OBJ204), the Cunningham Branch of the National Party (OBJ792), Councillor David Lawler of Warwick Shire Council (OBK802), M.H. Wickham (OBJ27) and W.R. Wickham (OBJ28).

The Commission recognises that it is undesirable to have Warwick Shire Council's area divided between two electorates (Cunningham and Southern Downs (proposed as Condamine)). However, quota requirements prevented the Commission from finding any acceptable solution to this problem. If Warwick Shire Council's area is kept together in the electorate of Southern Downs (proposed as Condamine) then the "flow on" effect results in another Shire (such as Waggamba Shire) being divided between electorates. Consequently, the alternatives available to the Commission for the reunification of Warwick Shire Council's area are no more acceptable than the division of Warwick Shire between two electorates.

Inglewood Shire Council (OBJ41) suggested that the electorate of Cunningham be renamed Condamine and vice versa on the basis that the Condamine River has its catchment in and flows through much of the electorate of Cunningham, and the Cunningham Highway traverses much of the electoral district of Condamine.

As regards the proposal by Inglewood Shire Council to exchange the names of the two electorates of Cunningham and Condamine, the Commission considered this name change would be too confusing for electors. Further, for the reasons given below under the heading **Southern Downs** (proposed as Condamine), the Commission has decided not to use the name "Condamine" for any electorate.

Southern Downs (previously proposed as Condamine)

An alteration to the Warrego/Southern Downs (previously proposed as Condamine) boundary has already been noted and the reasons for it stated in relation to the electoral district of **Warrego**.

The proposals regarding an alteration to the Cunningham/Southern Downs (previously proposed as Condamine) boundary have also already been noted and the reasons why the Commission did not agree to them stated in relation to the electoral district of **Cunningham**.

Many objections were received to the Commission's proposal to name this electoral district "Condamine". Ian Jackson (OBJ6) objected on the grounds that the electorate has no association or affiliations with the former electorate of Condamine (which was a Queensland electorate from 1949 to 1992), nor with the small town of Condamine near Dalby. He suggested an alternative name of "Carnarvon" as the former Carnarvon electorate, which was created in the first Queensland redistribution, was the seat for the southern inland area of the State centred on Stanthorpe and Goondiwindi.

S.W. Courtney (OBJ58) considered the electorate should not be named Condamine as only a small section of the Condamine River flows through the electorate and the town of Condamine is not included in the electorate. S.W. Courtney preferred the name "Southern Downs" for the electorate, considering that this name accurately reflects the nature of the area and that it would achieve public acceptance and recognition. S.W. Courtney pointed out that the "tourist image" of the district is promoted under the banner "Southern Downs".

Warwick Shire Council (OBJ204) objected to the name "Condamine" for the electorate as it considered that it does not describe the area. The Council stated that it preferred the name "Warwick" or "Southern Downs" for the electorate.

Caroline Nicholls (OBJ791) considered the name "Toolburra" to be ideal for the electorate, as the Lesley brothers made their first head station at Toolburra, west of Warwick, in 1840.

The Cunningham Branch of the National Party (OBJ792) considered "Condamine" to be an inappropriate name for the electorate because of its associations with other geographical areas in the State and other Queensland electoral districts. The Cunningham Branch of the National Party preferred the retention of the name "Warwick" for this electorate, but also suggested two other names, "Southern Downs" and "Leslie".

Councillor David Lawler of Warwick Shire Council (OBJ802) also objected to the name "Condamine" for the electorate because of its association with the township of that name. Councillor Lawler favoured the retention of the name "Warwick" for the electorate.

The proposal by Inglewood Shire Council (OBJ41) that the electorate of "Cunningham" be renamed "Condamine" and vice versa has already been discussed under the previous heading **Cunningham**.

In view of the opposition to the proposed name of Condamine for this electorate, the Commission has decided to name it "Southern Downs" for the reasons set out in OBJ58. The Commission thanks all those who suggested names for the electorate but ultimately, the Commission decided to give it a place name with as broad an application as possible to the different communities in the electorate.

THE IPSWICH AREA

This area contains the following three electorates:

Ipswich West	Bundamba
Ipswich (previously proposed as Ipswich Central)	

Ipswich West

An alteration to the Nanango/Ipswich West boundary has already been noted and the reasons for it stated in relation to the electoral district of **Nanango**.

The proposal for an alteration to the Lockyer/Ipswich West boundary has already been noted and the reasons why the Commission did not agree to it stated in relation to the electoral district of **Lockyer**.

The ALP suggested, in OBJ869, that the Ipswich West/Ipswich (proposed as Ipswich Central) boundary be returned to the current Federal boundary between the electoral divisions of Blair and Oxley. Such an alteration would mean the transfer of that portion of the suburb of Churchill bounded by Deebling Creek and the old Ipswich City Council boundary from the electorate of Ipswich (proposed as Ipswich Central) to the electorate of Ipswich West. The same proposal was made by Barry Wallace, in OBJ270, and Andrew Stallard, in OBJ846.

The main reasons given for the proposed boundary change were as follows:

- Churchill, being an old established suburb of Ipswich, has no community of interest with the suburbs east of Deebling Creek; and
- three disparate electoral boundaries, one for each tier of government (Federal, State and local) presently traverse the suburb of Churchill, and it would reduce confusion for the residents if at least the Federal and State boundaries coincide.

The Commission, however, has decided not to alter the Ipswich West/Ipswich (proposed as Ipswich Central) boundary as the Bremer River not only provides a clearly defined boundary but allows a better allocation of electors between the relevant electorates.

Paul Nash (OBJ5) suggested that the name "Ipswich West" is no longer appropriate for this electorate. He considered the electorate should be renamed "Somerset", on the basis that the electoral district no longer includes a number of West Ipswich suburbs. Further, the electorate includes the eastern part of the existing Crows Nest electorate, which once made up a significant part of the previous Somerset electorate.

However, the Commission has decided not to change the name of this electorate as it believes the name still reflects the electorate's essential nature.

Ipswich (previously proposed as Ipswich Central)

The requests for an amendment to the Ipswich West/Ipswich (previously proposed as Ipswich Central) boundary have already been noted and the reasons why the Commission did not agree to them stated in relation to the electoral district of Ipswich West.

The Commission received a number of objections to its proposal to change the name of this electorate to "Ipswich Central". These included David Hamill MLA Treasurer and Member for Ipswich (OBJ132), Joyce Ramsay (OBJ31) and the ALP (OBJ869).

Some of the reasons given by David Hamill MLA Treasurer and Member for Ipswich for his opposition to the proposed name change were:

- the name "Ipswich" has particular historic and local significance, as there has been an electoral district named Ipswich for 128 of the past 140 years;
- the name "Ipswich" has been traditionally used for the electoral district encompassing the Central Business District and the inner eastern suburbs of Ipswich City;
- the existing electorate of Ipswich is encompassed entirely within the boundaries for Ipswich Central and therefore a name change is unwarranted;
- residents of Ipswich will be confused about which areas fall within the electoral district of Ipswich Central; and
- on polling day, if polling staff verify the localities, suburbs and streets contained within each electoral district, this will be sufficient to overcome any problems as regards confusion over electoral boundaries.

In view of the objections received to the proposed name change and the general opposition of the ALP to the addition of the word "Central" to the names of a number of regional city electorates, the Commission has decided to retain the name "Ipswich" for this electoral district.

Bundamba

The Commission received no objections regarding the boundaries of this electoral district and therefore no changes have been made to the electorate.

THE GOLD COAST AREA

This area consists of nine electoral districts:

Currumbin	Broadwater
Burleigh	Mudgeeraba
Robina	Gaven (previously proposed as Helensvale)
Surfers Paradise	Albert
Southport	

Currumbin

The Honourable Merri Rose MLA Minister for Emergency Services and Member for Currumbin (OBJ437)¹¹ requested the Commission to transfer certain portions of the Currumbin electorate to the Burleigh electorate for the following reasons:

- the boundaries of the Currumbin electorate do not address the current above average enrolment in the district or its above average population growth, particularly in the Currumbin Valley;
- the Burleigh electorate has limited capacity for maintaining growth in enrolments and the transfer to Burleigh of an inland growth corridor such as the Tallebudgera Valley would enhance its ability in this regard; and
- as the Tallebudgera Valley has a community of interest with West Burleigh and thus with the Burleigh electorate, this change of boundary accords with the redistribution criteria.

The Commission has decided not to alter the Currumbin/Burleigh boundary as requested. The Currumbin electorate is presently within the tolerances prescribed by the Act (4.2% above quota) and, on the basis of the predictive data supplied to the Commission, it is expected to be only 5.3% above quota as at 30 June 2005. Further, the Commission considered the transfer of the Tallebudgera Valley from the electorate of Currumbin to the electorate of Burleigh prior to finalizing its proposed redistribution, as a proposal to this effect had been included in the ALP's original suggestion to the Commission in November 1998. However, as this major alteration to the electorate was not necessary in order for it to comply with quota requirements, the Commission decided against it.

Burleigh

A proposal to alter the Currumbin/Burleigh boundary has already been noted and the reasons why the Commission did not agree to it stated in relation to the electoral district of **Currumbin**.

The Queensland Nationals (OBJ814) endorsed a request by Judy Gamin MLA Member for Burleigh regarding an alteration to the Burleigh/Robina boundary. A copy of this proposal formed part of OBJ814.

Judy Gamin MLA Member for Burleigh pointed out that a small section of the suburb of Burleigh Waters was contained within the electorate of Robina (being the area between Bardon Avenue Miami and Bermuda Street comprising the Miami Retirement Village, Mackay Place, Whitehead Drive and Beaconsfield Drive and associated cul-de-sacs). As this area cannot be accessed from the Robina electorate but must be accessed from the Burleigh electorate off Bardon Avenue, she proposed that this section of Burleigh Waters be removed from the electorate of Robina and included within the electorate of Burleigh.

The Liberal Party (OBJ848) supported the suggested alteration to the Burleigh/Robina boundary, as did Bob Quinn MLA Member for Merrimac Shadow Minister for Education and Deputy Leader - Liberal Party (OBJ19).

The Commission agrees that the proposed alteration to the Burleigh/Robina boundary will result in both electorates complying more closely with the criteria for the redistribution and therefore it has made the change suggested by Judy Gamin MLA Member for Burleigh.

Robina

An alteration to the Burleigh/Robina boundary has already been noted and the reasons for it stated in relation to the electoral district of **Burleigh**.

¹¹ OBJ808 appears to be a copy of part of OBJ437.

Mrs Suzanne Wilson of Petherbridge Avenue Merrimac (OBJ25) objected to the inclusion of her neighbourhood in the electorate of Mudgeeraba. Mrs Wilson stated that her neighbourhood, although technically part of the suburb of Carrara, should in fact be part of the suburb of Merrimac and that the application for this change had been approved by the Gold Coast City Council and was about to be formalised. Mrs Wilson requested the Commission to include her neighbourhood in the Robina electoral district.

In its comments on the objections, the Liberal Party (COM20) opposed the suggestion by Mrs Wilson, in OBJ25, that her neighbourhood to the north of the Gold Coast-Springbrook Road be included in the electorate of Robina. The Liberal Party pointed out that the Gold Coast-Springbrook Road is the boundary between the existing electorates of Nerang and Merrimac. The Liberal Party considered that the road should continue to be used as an electoral boundary as it clearly divides the suburb of Carrara (in which Petherbridge Avenue is located) from the suburb of Merrimac.

The Commission has decided that no alteration to the Mudgeeraba/Robina boundary is warranted for the reasons outlined by the Liberal Party in OBJ848, namely, the Gold Coast/Springbrook Road which constitutes this boundary is both a suburb boundary and an existing electoral boundary dividing the existing electorates of Nerang and Merrimac.

Surfers Paradise

The Commission received no objections regarding the boundaries of this electoral district and therefore no changes have been made to the electorate.

Southport

The Commission received no objections regarding the boundaries of this electoral district and therefore no changes have been made to the electorate.

Broadwater

The Commission received no objections regarding the boundaries of this electoral district and therefore no changes have been made to the electorate.

Mudgeeraba

Lindsay J Roberts (OBJ18) objected to the loss of the name "Nerang" for an electorate and also to the location of the Mudgeeraba/Gaven (previously proposed as Helensvale) boundary, on the basis that it divides the town of Nerang. He proposed that the township of Nerang be retained in one electorate (the electorate of Gaven (proposed as Helensvale)) and that the Gaven (proposed as Helensvale) electorate then be named "Nerang".

The Nerang Chamber of Commerce Inc. (OBJ139) stated that Nerang is one of the Gold Coast's most historic regions, as well as being of significant geographical importance, and that an electorate should be named after it. The Chamber of Commerce opposed the division of Nerang between the two electorates of Mudgeeraba and Gaven (proposed as Helensvale) and suggested that, in order to accommodate Nerang's commercial, industrial and retail precincts in the one electorate (Gaven (proposed as Helensvale)) the Commission move the eastern boundary of this electorate to the railway line.

The Liberal Party (OBJ848) also objected to the division of the community of Nerang between the seats of Gaven (previously proposed as Helensvale) and Mudgeeraba. The Liberal Party appreciated that a division of the area was necessary given the quota requirements, but considered that its division into two electorates would aggravate the problems which had already arisen as a result of the division of the Nerang community between several divisions of the Gold Coast City Council. The Liberal Party requested the Commission to consider placing the Mudgeeraba/Gaven (proposed as Helensvale) boundary along the Gold Coast railway line in order to include most of Nerang within the electorate of Gaven (proposed as Helensvale).

Electoral Act 1992

John L Whitty (OBJ1) objected to the Commission's proposal to name this electorate "Mudgeeraba" on the basis that it is usually mispronounced. He suggested that the electorate be named "Springbrook" as one of the main arterial roads in the electorate is the Springbrook-Gold Coast Road and the ramparts of Springbrook Mountain are visible from within the electorate.

The Commission has decided not to accommodate the requests to re-align the Mudgeeraba/Gaven (proposed as Helensvale) boundary so as to contain the major commercial centre of Nerang in the one electorate (Gaven (proposed as Helensvale)) because quota requirements could then not be met.

The Commission was not persuaded to change the name of this electorate to "Springbrook" as suggested by John L. Whitty in OBJ1. In any event, Queensland already contains the electorate of "Springwood" and to have another electorate named "Springbrook" could be confusing to electors.

Gaven (previously proposed as Helensvale)

Suggestions for an alteration to the Mudgeeraba/Gaven (previously proposed as Helensvale) boundary have already been noted and the reasons why the Commission did not agree to them stated in relation to the electoral district of Mudgeeraba.

The Queensland Nationals (OBJ814) objected to the Commission's proposal to name this electorate "Helensvale" on the basis that the name does not give a clear identification of the district and is not reflective of a town at the centre of the electorate. The Queensland Nationals advised that there was widespread community discontent with the proposed name, both in rural areas within the electorate and within the town of Nerang. The Queensland Nationals suggested as alternative names "Gaven" and "Coomera".

The Helensvale Residents Association (COM3), however, supported the Commission's proposal to name the electorate "Helensvale" on the basis that Helensvale is the centre of a new growth area and is currently designated a sub-regional centre under the Gold Coast Strategic Plan.

In view of the opposition to the name "Helensvale", the Commission has decided to change the name of this electorate to "Gaven" after the Gaven Way, which is the section of the Pacific Highway which links the two major population centres of the electorate, Nerang and Helensvale. The Commission has decided not to retain the name "Nerang" for this electorate, as requested, because the township of Nerang is divided between the electorates of Mudgeeraba and Gaven (proposed as Helensvale) and therefore the use of the name "Nerang" is no longer appropriate.

Albert

The Liberal Party (OBJ848) requested an alteration to the Albert/Waterford boundary on the basis that the Eagleby area would be located more appropriately in the Waterford electorate rather than the Albert electorate.

Some of the reasons given by the Liberal Party were:

- Eagleby is separated from the remainder of the Albert electoral district by the Albert River and the only link between Eagleby and the remainder of the Albert electorate is along the Pacific Highway;
- the principal point of exit from Eagleby is through Beenleigh. Beenleigh remains the focal point of the area and is the principal source of services for people living in both Beenleigh and Eagleby; and
- Eagleby is a distinct community that has little in common with the remainder of the Albert electoral district.

The Liberal Party suggested that, to compensate for the proposed transfer of some 4,500 electors from the Albert electorate to the electorate of Waterford, approximately 3,400 electors from Edens Landing and surrounds should be transferred from the electorate of Waterford to the electorate of Albert. The Liberal Party stated that these areas are included in the City of Gold Coast and, with greater capacity than Eagleby to expand beyond their boundaries, are not as relatively isolated. In the Liberal Party's view, the inclusion of this area within the electorate of Albert is more sustainable than the inclusion of Eagleby. The proposed changes would result in both electorates remaining within quota, while the reduction in electors within the electorate of Albert would assist it to remain closer to the quota in the future.

The ALP, in its comments on the objections (COM20), opposed the suggestion of the Liberal Party regarding an alteration to the Albert/Waterford boundary. The ALP agreed that Eagleby is a discrete community, entirely located within the region bounded by the Logan River to the north and the Albert River to the south, but considered it to have no connections whatsoever with the remainder of the Waterford electorate.

The ALP pointed out that Eagleby is part of the same local government area (Gold Coast City Council) as the rest of the Albert electorate. Further, the ALP considered that the Liberal Party proposal would divide the communities of Bethania and Edens Landing and these communities share school, shopping and community centre facilities. The ALP advised that the Liberal Party proposal would result in both Eagleby and Beenleigh being totally cut off from the rest of Waterford as electors would have to drive through Albert from both Eagleby and Beenleigh to reach the rest of the electorate.

Finally, since the Pacific Highway is being upgraded, and as it constitutes a clear boundary for the electorates of Springwood and Waterford, the ALP contended that the Pacific Highway should remain as a boundary between Albert and Waterford and that Eagleby should remain within Albert.

The Commission has decided not to alter the Albert/Waterford boundary. The Commission recognises that Eagleby is in many ways a discrete community, but considers that it is better placed within the electoral district of Albert, as to accommodate the alternative proposal of the Liberal Party and place it within the electorate of Waterford would fracture communities of interest in the Edens Landing and Bethania areas.

THE AREA BETWEEN BRISBANE AND THE GOLD COAST

This area comprises seven electoral districts:

Redlands	Logan
Cleveland	Beaudesert
Springwood	Woodridge
Waterford	

Redlands

The ALP (OBJ869) considered that there should be a minor change to the Redlands/Springwood boundary resulting in the inclusion in the Springwood electorate of four streets in the Parkview Crescent area. The ALP proposed this change on the basis that it would greatly reduce elector confusion and comply with the criterion of community of interest.

The Commission examined this proposal carefully. While acknowledging the validity of the ALP's arguments, the Commission found that the proposed change was problematic. Specifically, it would be desirable to transfer the whole of Cornubia from the electorate of Redlands to the electorate of Springwood in order to maintain the integrity of the suburbs in that area. Such a transfer would mean that both the electorate of Redlands and the electorate of Springwood would be out of quota. The Commission was therefore not in a position to make the change suggested, due to quota requirements.

Cleveland

Paul Lucas MLA, Member for Lytton (OBJ862) requested an adjustment to the Cleveland/Lytton boundary. He pointed out that the islands of Mud, St. Helena and Green were placed within the electoral district of Cleveland during the 1991 distribution and the Commission had retained them there. However, the islands are very close to the shore of Wynnum/Manly and have nothing in common with the other Bay islands and far more in common with the electorate of Lytton, as there is a small tourist industry developing of tours to St. Helena Island, and these tours invariably leave from the Manly Boat Harbour. Furthermore, each of the islands is within the area of the City of Brisbane (as is the electorate of Lytton), while the other Bay islands within the electorate of Cleveland are, like that electorate, within Redland Shire Council's area.

As the arguments advanced by Paul Lucas MLA accord with the redistribution criteria and create no problems with quota requirements, the Commission has made the adjustment he suggested to the Cleveland/Lytton boundary.

Springwood

The request to change the Springwood/Redlands boundary has already been noted and the reasons why the Commission did not agree to it stated in relation to the electoral district of **Redlands**.

Heather J Seifert (OBJ15) objected to the Commission's removal of the area of Rochedale South, north of Underwood Road, from the Springwood electorate and its inclusion in the electorate of Mansfield (previously proposed as Burbank) for the following reasons:

- there is no public (or private) transport system connecting the area of Rochedale South directly with Mansfield (proposed as Burbank) so it will be difficult for residents in this area to visit their Parliamentary representative;
- residents of the area enjoy good access to the electoral office of the Member for Springwood;
- the electorate of Mansfield (proposed as Burbank) is primarily within the area of Brisbane City Council, whereas the area in question is situated within Logan City Council's area; and
- this part of Logan City Council's area is isolated from the remainder of the electorate of Mansfield (proposed as Burbank).

Similar concerns were voiced by Mrs Patricia Kolarski (OBJ416), Robert and Sandra Brown (OBJ439), Margaret Brewis (OBJ777), Mrs W Vincent (OBJ778), John and Rosemary Roach (OBJS779 and 780), D & J Richardson (OBJ781), Dennis, Narelle, Ben and Adam Robinson (OBJ782), Ms L. Minton (OBJ783), W. A. Ingham (OBJ803), D. F. Bagnall (OBJ806) and M. Berg (OBJ807).

The Commission acknowledges the logic of the arguments put forward by these objectors but is unable to alter the Mansfield (proposed as Burbank)/Springwood boundary to accommodate this area in the electorate of Springwood because to do so would result in the Springwood electorate being out of quota. The Commission therefore was not in a position to change the Springwood/Mansfield (proposed as Burbank) boundary as requested.

Waterford

The proposal to change the Albert/Waterford boundary has already been noted and the reasons why the Commission did not agree with it stated in relation to the electoral district of **Albert**.

The Commission received no other objections to the boundaries of this electoral district and therefore no changes have been made to the electorate.

Logan

An alteration to the Lockyer/Logan boundary has already been noted and the reasons for it stated in relation to the electorate of **Lockyer**.

John Mickel MLA, Member for Logan (OBJ812) requested a change to the Logan/Woodridge boundary so as to excise from the Logan electorate the area west of Fifth Avenue to Wembley Road and include this in the electorate of Woodridge. John Mickel MLA also suggested a further change to the Woodridge/Logan boundary so that the boundary would run from Julie Street to Augusta Street to Trulson Drive (a major thoroughfare in the Crestmead area). He considered this boundary alteration would strengthen community of interest in Crestmead along major street boundaries, while still retaining the growth areas of Crestmead and Marsden in the Woodridge electorate.

John Mickel MLA also proposed that the south-eastern boundary of the electorate of Logan should contract northwards so as to follow the Logan River, thereby transferring the area south of the Logan River (Stockleigh) to the Beaudesert electorate. He considered that Stockleigh has a greater community of interest with Jimboomba, whereas residents in the area north of the Logan River have a community of interest with the Logan electorate.

These proposals regarding the south-eastern boundary of the Logan electorate were echoed by Wayne de Graaf (OBJ842) and by the ALP (OBJ869).

The Crestmead Community Centre (OBJ794) also requested an alteration to the Logan/Woodridge electoral boundary. The Centre proposed that the suburb of Crestmead be retained completely within the Logan electorate and stated that the Commission's proposal to sever Crestmead along Julie Street was unfortunate, as the community of interest of Crestmead is with the Logan electorate.

The Commission considers that the suggestions made by John Mickel MLA regarding the Woodridge/Logan boundary and the Logan/Beaudesert boundary enabled the electorates to better comply with the redistribution criteria. It has therefore altered the boundaries of the Logan electorate.

The changes requested by the Crestmead Community Centre, however, would result in the whole of Crestmead being added to the Logan electorate. Quota requirements do not permit the Commission accommodating the objection of the Crestmead Community Centre. However, by agreeing to the more limited proposal of John Mickel MLA, the Commission has been able to enhance community of interest in the Crestmead area to the extent that the quota permits.

Beaudesert

Suggestions for alterations to the Lockyer/Beaudesert boundary have already been noted and the reasons why the Commission did not agree to them stated in relation to the electoral district of **Lockyer**.

An alteration to the Beaudesert/Logan boundary has already been noted and the reasons for it stated in relation to the electoral district of **Logan**.

The Commission noted that Boonah Shire Council (OBJ870) supported the inclusion of Boonah Shire in the Beaudesert electorate and confirmed that it considered that priority should always be given to the retention of the Shire as a whole in a rural-based electorate.

N.L. and R.G. Maiden (OBJ306) objected to the name "Beaudesert" for the electorate in which Boonah Shire is situated and attached to their objection a petition containing 26 signatures. OBJ787 consists of a further petition objecting to the name "Beaudesert" for this electorate. This petition contains 17 signatures.

The petitioners submitted that the name "Beaudesert" is inappropriate for the electorate as it is particular to one town in the electorate whereas there are two major towns and two whole Shires (Beaudesert and Boonah) in the district. The petitioners considered a geographic name such as "Teviot" would be more appropriate as this is the name of a creek which flows through both the Beaudesert and Boonah Shires.

The Commission has considered the issue of the name "Beautesert" for this electorate but has decided to retain the name. This is consistent with the Commission's policy of avoiding unnecessary change. The electorate has had the name "Beautesert" since the 1991 distribution and there is no reason to change the name since the town of Beautesert and the whole of Beautesert Shire are still contained within this electorate.

Woodridge

An alteration to the Woodridge/Logan boundary has already been noted and the reasons for it stated in relation to the electoral district of **Logan**.

Mrs B Holmes (OBJ784) requested the Commission to alter the Woodridge/Stretton boundary so as to include those residents in the area between Karawatha Park and the railway line in the electorate of Woodridge. Mrs Holmes considered the community of interest of the area to be with Woodridge and that the area would be "*sure to be forgotten*" if included in the electorate of Stretton.

Councillor Russell Lutton of Logan City Council (OBJ813) also requested a realignment of the Woodridge/Stretton boundary so as to include the residents of Woodridge between Garfield Road and Mactay Street Woodridge (including the Trinder Park Nursing Home) in the electorate of Woodridge.

Councillor Lutton pointed out that the inclusion of the Trinder Park Nursing Home in a different electorate to the rest of Woodridge created confusion amongst the elderly residents. Further, the area in question is separated from the remainder of the Stretton electorate by a large environmentally sensitive area called the Karawatha Forest which clearly delineates the Woodridge/Logan area from the area of Brisbane City and which, in his view, should also separate the electorates of Woodridge and Stretton. Councillor Lutton also cited ways of communication and travel as reasons for his proposal on the basis that residents of the area would have difficulty accessing the electoral office of their local Member of Parliament (in Sunnybank Hills) because, although it can be accessed by train with difficulty, there is no local bus service.

The Commission recognizes that the arguments advanced by Mrs Holmes and Councillor Lutton are soundly based and that the proposed boundary realignment would better comply with the redistribution criteria, particularly the criterion of local government boundaries. Accordingly, the Commission has altered the Woodridge/Stretton boundary so that it follows the Brisbane City Council/Logan City Council boundary in this area, thereby allowing that part of Woodridge which the objectors considered should be included in the Woodridge electorate to be in that electorate.

BRISBANE SOUTH OF THE BRISBANE RIVER

This area comprises the following 13 electoral districts:

Stretton	South Brisbane
Mansfield (previously proposed as Burbank)	Yeerongpilly
Chatsworth	Mount Ommaney
Capalaba	Inala
Lytton	Algester
Bulimba	Mount Gravatt
Greenslopes	

Stretton

An alteration to the Woodridge/Stretton boundary has already been noted and the reasons for it stated in relation to the electorate of **Woodridge**.

The reduction in elector numbers in the electorate of Stretton consequent on the alteration to the Woodridge/Stretton boundary caused the Commission to make a further alteration to the boundaries of the Stretton electorate in order to increase the number of its electors. It did this by altering the Stretton/Mansfield (previously proposed as Burbank) boundary so as to include part of the suburb of Eight Mile Plains within the Stretton electorate.

Mansfield (previously proposed as Burbank)

Requests for an alteration to the Mansfield (previously proposed as Burbank)/Springwood boundary have already been noted and the reasons why the Commission did not agree with them stated in relation to the electoral district of **Springwood**.

An alteration to the Mansfield (proposed as Burbank)/Stretton boundary has already been noted and the reasons for it stated in relation to the electoral district of **Stretton**.

The Commission's proposal to name this electoral district "Burbank" attracted a number of objections. Phil Reeves MLA, Member for Mansfield (OBJ797) objected to the Commission's proposal to rename as "Burbank" an electorate based substantially on the existing electorate of Mansfield. His reasons were as follows:

- the name Burbank does not reflect the population bases of the electorate as the electors of Burbank comprise a mere 3.2% of the electorate;
- the suburb of Burbank is significantly removed geographically from the main population centres of the electorate;
- 74.9% of the electors within the suburb of Mansfield are still located within the electorate;
- a substantial portion of the topography of the suburb of Mansfield still remains in the electorate;
- the name Mansfield, while being the name of a suburb, is also the name of a former Governor of Queensland, Sir Alan Mansfield, who once lived in the area;
- the Mansfield Primary School still remains in the electorate; and
- members of the community identify with the name Mansfield even if they do not live in that suburb (eg a community group established in 1997 which covers the area of southern Mansfield, Wishart and Mackenzie calls itself "Community Centre Mansfield and District").

The ALP (OBJ869) objected to the proposal to name the electorate "Burbank" on the basis that Burbank is a small community within the electorate while Mansfield is the largest single suburb in it. The Queensland Nationals (OBJ814) objected on the grounds that the electorate is still based substantially on the existing electorate of Mansfield and for this reason the name Mansfield should be retained. The Queensland Nationals also wanted the name Mansfield retained because of its association with Sir Alan Mansfield, a former Governor and Chief Justice of Queensland.

The excision of that part of the suburb of Eight Mile Plains south of Padstow Road from the electorate of Mansfield (proposed as Burbank) to the electorate of Stretton as a consequence of necessary changes to the boundaries of the Stretton electoral district meant that the Commission had to alter the boundaries of the Mansfield (proposed as Burbank) electoral district so as to augment its electors. The Commission did this by changing the Mansfield (proposed as Burbank)/Chatsworth boundary so that it now proceeds along Creek Road to Pine Mountain Road and along Bulimba Creek to the Commission's proposed boundary at Cowell Street. This alteration has resulted in the re-unification of the suburb of Mansfield within the electoral district of Mansfield (proposed as Burbank). In this way, not only were electors added to the Mansfield (proposed as Burbank) electorate to enable it to comply with quota requirements, but the re-unification of the suburb of Mansfield within its borders means that the electorate complies more closely with the community of interest criterion.

As the whole of the suburb of Mansfield is now contained within this electorate, the Commission has decided that it is appropriate for it to retain the name "Mansfield".

Chatsworth

The ALP, in OBJ869, requested that the Bulimba/Chatsworth boundary be altered in order to return part of Carina and Camp Hill to the electorate of Chatsworth. The ALP submitted that this area has a far greater community of interest with the other areas of Camp Hill, Carina and Carindale, which are within the electorate of Chatsworth, than with the electorate of Bulimba. Further, the majority of cultural and educational activities for this area are within the electorate of Chatsworth.

The ALP (OBJ869) also proposed that part of the electorate of Chatsworth be transferred to the electorate of Lytton. The area of Chatsworth proposed to be transferred was defined by the ALP as "*bounded by Wondall Road, Manly Road and New Cleveland Road, Dairy Swamp Road, Belmont Road, Gateway Arterial Road to the suburban boundary of Mackenzie and Belmont, Prout Street, Tingalpa Creek, Lota Creek, Whites Road, Manly Road, Catamaran Street, Graduate Street, Radford Road*". The ALP considered that this arrangement would transfer approximately 2,800 electors from the electorate of Chatsworth to the electorate of Lytton, keep suburbs together, and give due regard to community of interest.

The Liberal Party, in COM20, considered the alteration to the Chatsworth/Bulimba boundary proposed by the ALP to be "*relatively benign*". However, it objected to the ALP's proposal regarding the movement of electors between the Chatsworth and Lytton electoral districts. The Liberal Party stated that:

"... the addition of 2,800 electors to Lytton will result in an electorate whose character would be significantly changed. Lytton will extend into the suburbs of Belmont, Chandler, Capalaba West, Gumdale, Wakerley and Ransome - areas which have minimal relationship to the bayside suburbs from which Lytton draws its character.

The bulk of the area involved in this proposal consists of acreage acting as a link between the more developed sections of Brisbane and the Redland Shire. There is little in common with the more densely settled areas of Lytton extending a minimal distance from the shores of Moreton Bay and the banks of the Brisbane River.

Simply to reunite suburban areas in Brisbane around Camp Hill and Carina hardly justifies the creation of a new Lytton with a totally changed character".

John L Whitty (OBJ1) also considered that the Lytton/Chatsworth boundary should be altered so that, instead of following Catamaran and Graduate Streets, the boundary should be the intersection of Manly and Wondall Roads, thereby removing a portion of the northern part of the electorate of Chatsworth into the electorate of Lytton.

The "knock on" effect of the changes made in the electoral districts of Stretton and Mansfield (proposed as Burbank) has meant that elector numbers in the district of Chatsworth have required augmentation. Consequently, the Commission has decided to alter the Bulimba/Chatsworth boundary so that it will now proceed along Viminal Hill Crescent, Tranters Avenue, Lossock Avenue, Darcy Road and then along Creek Road until it rejoins the Commission's proposed boundary at Creek Road into Meadowlands Road. The Commission agrees with the ALP (and the Liberal Party did not disagree) that the links of the residents in this area are focused more on the electorate of Chatsworth than that of Bulimba.

The Commission did not agree, however, to the major changes to the Chatsworth/Lytton boundary put forward by the ALP. The Commission considered that to adopt the ALP submission in total would result in a significant change to surrounding electorates which would not produce any higher compliance with the redistribution criteria. The Commission also considered the proposal of John Whitty (OBJ1) for a change to the Chatsworth/Lytton boundary but decided that the boundary should remain unaltered.

Capalaba

The Commission received no objections regarding the boundaries of this electoral district and therefore no changes have been made to the electorate.

Lytton

An alteration to the Lytton/Cleveland boundary has already been noted and the reasons for it stated in relation to the electoral district of **Cleveland**.

Suggestions for alterations to the Lytton/Chatsworth boundary have also already been noted and the reasons why the Commission did not agree to them stated in relation to the electoral district of **Chatsworth**.

The ALP (OBJ869) suggested that the Lytton/Bulimba boundary be altered so as to re-instate the existing boundary between the electorates of Bulimba and Lytton (Kianawah Road). The ALP considered that this change would transfer approximately 1,200 electors from the electorate of Lytton to the electorate of Bulimba and would comply with the Commission's principle that changes to the boundaries of existing electoral districts should be kept to a minimum.

The Commission considered, however, that Bulimba Creek provided a more clearly defined boundary between the electoral districts of Lytton and Bulimba and also allowed the electorate of Lytton to remain within quota as at 30 June 2005. The Commission therefore decided not to alter the Lytton/Bulimba boundary.

Bulimba

An alteration to the Bulimba/Chatsworth boundary has already been noted and the reasons for it stated in relation to the electoral district of **Chatsworth**.

A proposal for an alteration to the Bulimba/Lytton boundary has also already been noted and the reason why the Commission did not agree to it stated in relation to the electoral district of **Lytton**.

South Brisbane

The Commission received no objections regarding the boundaries of this electoral district and therefore no changes have been made to the electorate.

Yeerongpilly

Joseph Moloney (OBJ786) objected to the inclusion within the electorate of Yeerongpilly of the part of Salisbury in which he resides. He requested that the area of Salisbury bounded by Orange Grove and Kessels Roads remain within the Mount Gravatt electorate. Joseph Moloney was of the view that the community of interest of the area is with the Mount Gravatt electorate, as people in the area shop at Sunnybank and Garden City, attend schools which are in the Mount Gravatt electorate and have a great interest in Toohey Forest, the body of which has been retained within Mount Gravatt.

The ALP (OBJ869) similarly requested an adjustment to the Yeerongpilly/Mount Gravatt boundary so as to include that section of the suburb of Salisbury bounded by Kessels Road and Orange Grove Road (Rosebank Square) within the electorate of Mount Gravatt, on the basis of community of interest.

The ALP in OBJ869 also requested some changes to the Algeester/Yeerongpilly boundary. The ALP suggested that the boundary between the electorates should be Ipswich, Granard and Riawena Roads (a clear east-west arterial route), thus transferring the suburbs of Archerfield and Coopers Plains from the electorate of Yeerongpilly into the electorate of Algeester.

The Commission has decided not to make the change requested to the Yeerongpilly/Algeester boundary as it is a major change which would result in Yeerongpilly being more than 10% below the estimated average number of electors for electoral districts as at 30 June 2005. The Commission has also decided not to make any alteration to the Yeerongpilly/Mount Gravatt boundary. It does not agree that the area bounded by Kessels Road and Orange Grove Road should be in the Mount Gravatt electorate as it is part of the suburb of Salisbury, the remainder of which is included within the Yeerongpilly electorate. Further, it is separated from the Mount Gravatt electorate by the Griffith University Nathan Campus and also the Queen Elizabeth II Jubilee Sporting Centre.

Mount Ommaney

The Commission received 191 letters¹² from residents of Oxley objecting to the division of the suburb of Oxley by the Mount Ommaney/Inala boundary. The letters were all in identical form and requested the Commission to retain Oxley within the electorate of Mount Ommaney for the following reasons:

- the boundary places Oxley High School and Oxley State School in different electorates;
- elderly people living in Oxley will have to travel to Inala to see their Member of Parliament; and
- residents of Oxley will be unable to lobby a single State Government representative to achieve the things needed in the suburb.

The ALP (OBJ869) objected to the Mount Ommaney/Inala border on the grounds that it excluded part of Oxley from the electorate of Mount Ommaney. The ALP also objected to the Mount Ommaney/ Indooroopilly boundary on the grounds that it divides the suburb of Sherwood between the Mount Ommaney and Indooroopilly electorates. The ALP proposed that all of Oxley be kept within the Mount Ommaney electorate, and that the Mount Ommaney/ Indooroopilly border follow the suburb boundary between Corinda and Sherwood so as to exclude the whole of the suburb of Sherwood from the Mount Ommaney electorate. The ALP considered that its proposals for boundary changes for the Mount Ommaney electorate would enhance community of interest in the area.

The Liberal Party (OBJ848), however, stated that it supported the Commission's proposals for the electorate of Mount Ommaney. The Liberal Party cautioned that anecdotal evidence suggested that the expected population growth in the electorate over the next six years may exceed the projections used by the Commission. Accordingly, the Liberal Party advised that it believed that any moves to include additional areas in the electorate should be resisted, and that there was merit in considering whether the boundaries of the electorate should be adjusted to more closely reflect the southern boundary of the proposed Brisbane City Council Ward of Jamboree, resulting in more of the suburb of Oxley being included in the electorate of Inala.

The Commission has decided not to make any changes to the boundaries of the electoral district of Mount Ommaney. The Commission considered the opposing arguments and, while both had merit, the Commission decided against any changes to the electorate as they would have a significant "flow-on" effect on adjoining electorates.

Inala

The requests to change the Inala/Mount Ommaney border have already been noted and the reasons why the Commission did not agree with them stated in relation to the electoral district of **Mount Ommaney**.

The ALP, in OBJ869, proposed that the Inala/Algeria boundary be altered so that it would continue down Blunder Road to the Logan Motorway, thereby transferring the suburb of Forest Lake from the electorate of Algeria to the electorate of Inala. The ALP considered that Forest Lake has little community of interest with the rest of the Algeria electorate and that it is separated from the other major community centres in the electorate by the railway line, Oxley Creek and Blunder Creek.

The Liberal Party, in its comments on objections (COM20), opposed the proposed alteration to the Inala/Algeria boundary on the basis that it would "create enrolment anomalies" within the electorate of Algeria.

The Commission has considered the proposal for an alteration to the Inala/Algeria boundary. However, in the absence of significant changes to adjoining electorates, quota requirements preclude any change.

¹² OBJs 33, 36-38, 42-56, 68-73, 84-85, 91-118, 152-176, 208-233, 302, 320-355, 425, 601, 615-652 and 816-823.

Algerster

Requests for alterations to the Algerster/Lockyer boundary, the Algerster/Yeerongpilly boundary and the Algerster/Inala boundary have already been noted and the reasons why the Commission did not agree to them stated in relation to the electoral districts of **Lockyer**, **Yeerongpilly** and **Inala** respectively.

The ALP (OBJ869) objected to the Commission's proposal to name this electorate "Algerster". The ALP considered that the name "Archerfield" should be retained for this electorate as the electorate (once altered as proposed by the ALP in OBJ869) would still contain Archerfield as a significant landmark.

The Commission considers that the name Algerster should be retained for this electorate on the basis that, as it does not contain the suburb of Archerfield, the name "Archerfield" would be inappropriate.

Mount Gravatt

Proposals for an alteration to the Mount Gravatt/Yeerongpilly boundary have already been noted and the reasons why the Commission did not agree to them stated in relation to the electoral district of **Yeerongpilly**.

Len Birthisel (OBJ785) and B Dawson (OBJ798) both expressed approval that the Commission's boundaries for the electorate of Mount Gravatt included more of Mount Gravatt East within the electorate.

The Commission received no other objections regarding the boundaries of this electorate and therefore no changes have been made to the electorate.

Greenslopes

The Commission received no objections regarding the boundaries of this electoral district and therefore no changes have been made to the electorate.

BRISBANE NORTH OF THE BRISBANE RIVER

This area comprises 12 electoral districts. One of the districts (Indooroopilly) crosses the Brisbane River and includes the suburbs of Chelmer, Graceville and part of Sherwood on the south bank of the river. The districts are:

Clayfield	Everton
Nudgee	Ferny Grove
Sandgate	Ashgrove
Brisbane Central	Mount Coot-tha
Stafford	Indooroopilly
Aspley	Moggill

Clayfield

The Liberal Party (OBJ848) suggested that two alterations should be made to the Stafford/Clayfield boundary on the basis that these alterations restore the existing border between the existing electorates of Clayfield and Kedron in the Albion and Woolloowin areas. The Liberal Party considered that the changes should be made in accordance with the Commission's principle of maintaining existing boundaries wherever possible.

The first change proposed was the transfer from the Clayfield electorate to the Stafford electorate of the parts of Albion and Woolloowin bounded by the Albion Overpass, McLennan Street, Chalk Street, Kedron Park Road and the North Coast railway.

The second change proposed was the transfer of that part of the electorate of Stafford between the existing Clayfield/Stafford boundary and Kedron Park Road, Kent Road, Rose Street, Park Road and Judge Street to the Clayfield electorate. The Liberal Party stated that this area is separated from the remainder of the Stafford electorate by Lutwyche Road and Kedron Brook and its restoration to the electoral district of Clayfield would ensure the bulk of the suburb of Woolloowin is contained within the district of Clayfield.

The Liberal Party's proposal was not specifically opposed by the ALP in its comments on objections (COM 21). As the proposed changes do not result in the electorates of either Clayfield or Stafford being outside the allowable tolerances either now or at 30 June 2005, and as they accord with the Commission's principle of retaining existing electoral boundaries where possible, the Commission has agreed to these changes.

The Clayfield EEC - Australian Labor Party (OBJ872) objected to the retention of the name "Clayfield" for this electorate on the basis that the name no longer represents the community of interest of the electorate as a whole as the suburb of Clayfield represents only a small proportion of the land area covered by the electorate. The alternative names suggested by the Clayfield EEC were "Nundah", "Toombul", "Kingsford Smith", "Airport" or "Gateway".

The Liberal Party (COM20) opposed the request to change the name of the electorate on the basis that the boundary changes made by the Commission to the existing electorate were not sufficient to justify a name change.

The Commission has decided that, as the suburb of Clayfield is wholly contained within this electorate, and as only minor changes have been made to the boundaries of the existing electoral district of Clayfield, the name "Clayfield" remains appropriate for this electorate.

Nudgee

The Commission received no objections regarding the boundaries of this electoral district and therefore no changes have been made to the electorate.

Sandgate

The Commission received no objections regarding the boundaries of this electoral district and therefore no changes have been made to the electorate.

Brisbane Central

The Liberal Party (OBJ848) proposed that the Brisbane Central/Ashgrove boundary extend to Kedron Brook so that the boundary no longer bisects the suburb of The Grange. The Liberal Party also opposed the continuing separation of the suburbs of Wilston and The Grange into the electorates of Brisbane Central and Ashgrove respectively. The Liberal Party considered that, as these suburbs have an association extending over many years and share common retailing, sporting, social and community links, they should be restored to the one electorate.

In order to balance the proposed transfer of approximately 2,000 electors from the Ashgrove electorate to the electorate of Brisbane Central, the Liberal Party suggested that Brisbane Central lose electors to the electorate of Mount Coot-tha. The Liberal Party considered that, as the Mount Coot-tha electorate already includes the inner city suburbs of Red Hill, Milton and Paddington, the addition of the suburb of Kelvin Grove would enhance the inner city character of the electorate.

The Commission has considered the Liberal Party's proposals for the seat of Brisbane Central and decided that the major changes proposed are not warranted, particularly as it is arguable whether such changes will lead to better compliance with the redistribution criteria. The Commission has therefore not altered its boundaries for the district of Brisbane Central.

Stafford

Alterations to the Stafford/Clayfield boundary have already been noted and the reasons for them stated in relation to the electoral district of **Clayfield**.

Neighbourhood Watch (Aspley Grove) (OBJ788) objected to the Stafford/Aspley boundary, the reasons given being as follows:

- the electoral boundary in this area divides a close-knit community;
- the boundary will divide the catchment area for the Aspley Grove Neighbourhood Watch which is recently established, well supported and pro-active; and
- the existing boundaries for the electorates follow major arterial roads and any departure from this will cause confusion.

Susan Orwell (OBJ839) also objected to the Stafford/Aspley boundary on the basis that it placed her residence at West Chermside in the Stafford electorate. She considered her area to have a stronger community of interest with Aspley than the Chermside/Stafford area and believed that Hamilton Road should be the boundary between the electorates of Aspley and Stafford.

The Liberal Party (OBJ848) also suggested some changes to the Stafford/Aspley boundary. The Liberal Party proposed that the entire suburb of Chermside should be included in the Stafford electorate thereby transferring electors from the electoral district of Aspley. To balance this proposal, the Liberal Party considered that Chermside West should be reunited in the electorate of Aspley thereby excluding any part of Chermside West from Stafford.

The Liberal Party further suggested that the suburb of McDowall, instead of being partly in both the Stafford and Everton electorates, be transferred to the electorate of Aspley, on the basis that McDowall is closely associated with Bridgeman Downs (which is in Aspley) and has a clear affinity with the Brisbane suburbs to the east rather than the Pine Rivers Shire to the west. Alternatively, the Liberal Party proposed that the suburb of McDowall should be transferred from the electorate of Stafford to the electorate of Everton to join the remainder of McDowall in the latter electorate.

As regards the Stafford/Everton boundary, the ALP (OBJ869) suggested that the boundary be altered to return sections of the electorate of Stafford to the electorate of Everton, namely, that part of Stafford bounded by Trouts Road, Redwood Street, Appleby and Shand Streets and extending south to Kedron Brook. The ALP considered that this area is centred around the shopping centre in Everton Park at the intersection of Stafford and South Pine Roads and that Appleby Road is a major physical boundary as it is a major arterial road. Further, all of this area falls into the same postcode of 4053.

In order to augment elector members within Stafford as a consequence of its proposal to change the Stafford/Everton boundary, the ALP suggested that that area of Chermside north of Hamilton Road which is presently within the existing electorate of Chermside be returned to the electorate of Stafford from the Aspley electorate.

The Commission agrees that, on the basis of community of interest, there are strong grounds for attempting to accommodate the suggestions of the ALP, the Liberal Party and Susan Orwell as regards the Stafford/Aspley and Stafford/Everton boundaries. Accordingly, the Commission has:

- reunited the suburb of Chermside in the Stafford electorate by transferring an area bounded by Gympie Road, Webster Road and Hamilton Road from the Aspley electorate to the Stafford electorate;
- made Hamilton Road the north-west border of the Stafford electorate; and
- transferred an area bounded by Hamilton Road, Raven Street and Rode Road from the electorate of Stafford to the electorate of Everton, thus transferring part of the suburb of McDowall to the electorate of Everton.

Aspley

Requests for alterations to the Aspley/Kurwongbah boundary have already been noted and the reasons why the Commission did not agree to them stated in relation to the electoral district of **Kurwongbah**.

Alterations to the Aspley/Stafford boundary have also already been noted and the reasons for them stated in relation to the electoral district of **Stafford**.

Proposals were also made regarding alterations to the Everton/Aspley boundary. The suggestion by the Liberal Party (OBJ848) regarding alterations to the Aspley/Stafford/Everton boundaries in order to transfer the whole of McDowall to the Aspley electorate or, as a second choice, re-uniting it within the Everton electorate have already been outlined under the heading **Stafford**.

The ALP (OBJ869) also suggested that Aspley "take back" McDowall so that McDowall and Bridgeman Downs are reunited in the one electorate.

Margaret Duckworth (OBJ868) drew the Commission's attention to the small pocket of residents in Greenwoods Estate located in Keitel Close and Goldberg Place, Bridgeman Downs. Although located in the suburb of Bridgeman Downs, she advised that these streets were only accessible from McDowall. She requested the Commission consider including the estate in the same electorate as McDowall. The Commission has accommodated her request.

The Commission acknowledges the community of interest basis for reuniting suburbs in this area as much as possible having regard to quota requirements. The Commission has therefore altered the Aspley/Everton boundary so as to transfer that area bounded by Beckett Road and Hamilton Road from the electorate of Everton to the electorate of Aspley. However, the re-unification of the suburb of McDowall within the electorate of Aspley has not been possible due to quota requirements.

Everton

Alterations to the Everton/Stafford boundary and the Everton/Aspley boundary have already been noted and the reasons for them stated in relation to the electoral districts of **Stafford** and **Aspley** respectively.

The Liberal Party (OBJ848) suggested an amendment to the Everton/Ferny Grove boundary. The Liberal Party proposed that parts of Mitchelton and Keperra should be transferred from the electorate of Ferny Grove to the electorate of Everton so that Ferny Grove becomes an electorate centred on emerging urban-rural areas, while Everton becomes an electorate of more settled suburbs. In the Liberal Party's view, the proposed amendment would also enhance Ferny Grove's character as a Pine Rivers Shire based electorate.

Having regard to quota requirements, the Commission could not make alterations to the Everton/Ferny Grove boundary without major changes to adjoining electorates. The suggested change to the Everton/Ferny Grove boundary has therefore not been made.

Ferny Grove

Requests for alterations to the Ferny Grove/Kurwongbah boundary and the Ferny Grove/Everton boundary have already been noted and the reasons why the Commission did not agree to them stated in relation to the electoral districts of **Kurwongbah** and **Everton** respectively.

Ashgrove

The proposal for alteration to the Ashgrove/Brisbane Central boundary has already been noted and the reasons why the Commission did not agree to it stated in relation to the electoral district of **Brisbane Central**.

As a consequence of the Liberal Party's proposals, in OBJ848, that the Ashgrove/Brisbane Central border and the Brisbane Central/Mount Coot-tha borders be changed, the Liberal Party suggested that the Ashgrove/Mount Coot-tha boundary be altered in order to transfer some 2,000 electors from the Mount Coot-tha electorate to the Ashgrove electorate. The Liberal Party suggested that these electors be drawn from that part of the suburb of Ashgrove (including that part of Ashgrove south of Waterworks Road) included in the Mount Coot-tha electorate. The Liberal Party considered that the change would ensure that the entire suburb of Ashgrove is included in the Ashgrove electorate. The Liberal Party also proposed to include in the electorate of Ashgrove northern parts of the suburb of Bardon on the basis that these areas have a community of interest with the Ashgrove electorate.

The Commission has examined the Liberal Party's proposal regarding an alteration to the Ashgrove/Mount Coot-tha boundary. However, as the Commission has already decided not to make the changes suggested by the Liberal Party to the Ashgrove/Brisbane Central and Brisbane Central/Mount Coot-tha boundaries, quota requirements do not permit the Commission to alter the Ashgrove/Mount Coot-tha boundary.

Mount Coot-tha

Requests for alterations to the Mount Coot-tha/Brisbane Central boundary and the Mount Coot-tha/Ashgrove boundary have already been noted and the reasons why the Commission did not agree to them stated in relation to the electoral districts of **Brisbane Central** and **Ashgrove** respectively.

Indooroopilly

The proposal for an alteration to the Mount Ommaney/Indooroopilly boundary has already been noted and the reasons why the Commission did not agree to it stated in relation to the electoral district of **Mount Ommaney**.

Moggill

The Commission received no objections regarding the boundaries of this electoral district and therefore no changes have been made to the electorate.

Conclusion

Save as the Commission has agreed to vary the proposals it made on Friday 9 April 1999 as set out in the preceding paragraphs of this Statement of Reasons, the Commission adopts the reasons given in its statement of reasons for the proposed redistribution contained in the Proposed Redistribution Report and as also set out in the Government Gazette Number 81, Volume CCCXX of Friday 9 April 1999.

*Electoral Act 1992***D 1****CARTOGRAPHIC DESCRIPTIONS OF BOUNDARIES****ELECTORAL DISTRICT OF ALBERT**

Commencing on the northern boundary of the City of Gold Coast at its intersection with the Pacific Highway and the Logan River, and bounded thence by that boundary generally easterly and southerly to a point northerly from the northern seashore of South Stradbroke Island, from that point generally south-westerly and southerly by the channel upwards to the mouth of the Coomera River, by that river, Wongawallen Creek and Tamborine Creek upwards to the western boundary of the City of Gold Coast, by that boundary generally north-westerly to the south-eastern corner of Lot 14 on plan W311704, by the southern, western, and northern boundary of that lot westerly, northerly, again westerly, again northerly and easterly, to the western boundary of Lot 203 on plan WD4310, by the western boundary of that lot northerly to the south-western corner of Lot 30 on plan RP118976, by the western boundary of that lot northerly to the south-eastern corner of Lot 28 on plan RP118976, by the southern boundary of that lot, Lot 40 on that plan, Lot 900, 7 and 8 on Plan RP837212 westerly to the south-west corner of the last mentioned lot, by the western boundary of that lot and Lot 5 on that plan, the eastern boundary of Lot 18 on plan RP118976, a line in continuation to the south-western corner of Lot 37 on plan RP118976, the western boundary of that lot northerly to the south-eastern corner of Lot 16 on plan RP118976, by the southern boundary of that lot, a line, the northern boundary of Lots 110 to 94 on plan RP135487, the northern boundary of Lots 93 to 90 on plan RP135486 westerly to Fryar Road, by that road, closed railway, Waterford Tamborine Road and again closed railway northerly and south-westerly to Allans Creek, by that creek downwards and the Logan River upwards to the eastern boundary of Lot 21 on plan RP221481, by that boundary, Kenny Road, and Chambers Flat Road northerly to the northern boundary of the Shire of Beaudesert, by that boundary, Dairy Creek Road and Wuraga Road easterly to a point south of the southern termination of Holmview Road, by a line thereto, by that road northerly to Brisbane Beenleigh Road, by that road, Boundary Street, Hammel Street, Milne Street and Main Street, easterly, south-easterly and again easterly to Martens Street, by that street and a line in continuation easterly to the Pacific Highway; and by that highway north-westerly to the point of commencement.

ELECTORAL DISTRICT OF ALGESTER

Commencing at the confluence of Blunder and Oxley Creeks and bounded thence by Oxley Creek upwards to the southern boundary of Lot 2 on plan RP196230, by that boundary, Mortimer Road and Beatty Road south-easterly and north-easterly to Kerry Road, by that road, Beaudesert Road and Weaver Street south-easterly, northerly and again south-easterly to the northernmost corner of Lot 105 on plan SL1027, by the north-eastern boundary of that lot and a line in continuation south-easterly to the south-western corner of Lot 4 on plan RP94558, by the southern boundary of that lot easterly to Gay Street, by that street, Beenleigh Road and Evenwood Street easterly, northerly and again easterly to the westernmost corner of Lot 2 on plan RP88740, at the Gold Coast Railway, by that railway south-easterly to Dyson Avenue, by that avenue, Beenleigh Road and Jackson Road generally southerly to the Mount Lindesay Highway, by that highway and the southern boundary of the City of Brisbane south-easterly, southerly and westerly to the Sydney - Brisbane Railway, by that railway generally southerly to Moody Road, by that road and Middle Road southerly, south-westerly and westerly to the western boundary of the City of Logan, by that boundary and the western and northern boundary of that city generally north-westerly, north-easterly and south-easterly to Woogaroo Street, by that street, Homestead Way and Clarendon Circuit northerly, north-easterly and south-easterly to Balala Close, by that close, a line and Boss Road northerly and north-easterly to the north-western corner of Lot 592 on plan RP887273, by the north-western boundary of that lot and Lots 591, 590, 589, 588, 587 and 938 all on plan RP887273 north-easterly to Partridge Street, by that street, Lorikeet Street and Blunder Road north-westerly, north-easterly and again north-westerly to the north-western corner of Lot 1 on plan SP100334, by the northern boundary of that lot and a line in continuation easterly to Blunder Creek; and by that creek downwards to the point of commencement.

ELECTORAL DISTRICT OF ASHGROVE

Commencing at the intersection of Pickering Street and Mott Street, Enoggera and bounded thence by Mott Street and a line in continuation northerly to Kedron Brook, by that brook downwards to Gilbert Road, by that road, Daphne Street and Jean Street southerly, westerly and again southerly to Days Road, by that road, Yarradale Street and a line in continuation, westerly and southerly to Alderson Street, by that street and Enoggera Road westerly and southerly to the north-eastern corner of Lot 1289 on plan SL4345, by the northern boundary of that lot and Lot 1 on plan CP909246 westerly to Lot 3 on that plan, by the eastern and northern boundary of that lot, by the northern and western boundary of Lot 2 on that plan, by the western boundary of Lot 1233 on plan SL8286 and a line in continuation northerly,

*Electoral Act 1992***D 2**

westerly and southerly to View Street, by that street southerly to Enoggera Creek, by that creek downwards to a point east of the eastern termination of Woodland Street, by a line thereto, by that street, Waterworks Road and Devonshire Street westerly and southerly to Ithaca Creek, by that creek upwards to Glen Parade, by that parade, Joffre Street and Haig Street north-westerly, south-westerly and again north-westerly to again Waterworks Road, by that road, Glory Street and again Waterworks Road westerly to Glenquarie Place, by that place southerly to the north-eastern corner of Lot 103 on plan RP809893, by the northern and western boundary of that lot westerly and southerly to the south-eastern corner of Lot 3 on plan GTP3485, by the southern boundary of that lot and Lot 1 on that plan westerly to the north-western corner of Lot 105 on plan RP861858, by the western boundary of that lot and Lot 100 on plan RP226489 southerly to the northern boundary of Lot 1324 on plan S31983, by that boundary and the western boundary of that lot and Lot 25 on plan RP42812 westerly and southerly to the northern boundary of Lot 2 on plan RP200271, by the northern and western boundary of that lot westerly and southerly to Whitehead Road, by that road southerly to the northern boundary of Lot 2 on plan RP20762, by that boundary westerly to Moggill Road, by that road, Highwood Road and Boscombe Road southerly, generally westerly and northerly to the southern boundary of Parish of Enoggera, by that boundary and the southern boundary of the Parish of Samford generally westerly to the western boundary of the City of Brisbane, by that boundary generally north-westerly, northerly, easterly, south-easterly, north-easterly and again easterly to the eastern boundary of Lot 309 on plan FTY 1307, by that boundary generally south-easterly to Mount Nebo Road, by that road and Brompton Road easterly and northerly to the northern boundary of Lot 4 on plan RP70550, by that boundary and the northern and eastern boundary of Lot 851 on plan S311111, easterly, south-easterly and north-easterly to the northern boundary of Lot 29 on plan RP859558, by that boundary and the northern boundary of Lot 41 on plan RP859559, Lots 43 and 100 on plan RP890347, Lot 20 on plan SL12077, Lots 101 and 38 on plan RP890346 and Lot 1 on plan RP224969 easterly to Settlement Road, by that road and Yarrabee Road easterly and south-easterly to the southern boundary of Lot 1 on plan RP164172, by that boundary, the eastern boundary of that lot and Lots 4 and 1 on plan RP167130, by the northern boundary of Lot 1105 on plan RP 123321, by the western and northern boundary of Lot 1 on plan RP20230, by the northern boundary of Lot 357 on plan S3117 easterly, north-easterly, again easterly, north-westerly and again easterly to the western boundary of Lot 332 on plan S3127, by that boundary and the northern boundary of that lot and Lot 331 on that plan northerly and easterly to Coolum Street, by that street, Nambour Street, Taylors Road and Samford Road generally north-easterly and south-easterly to Pickering Street; and by that street easterly to the point of commencement.

ELECTORAL DISTRICT OF ASPLEY

Commencing on the North Pine River at its intersection with Gympie Road, Lawnton, and bounded thence by that river, the Pine River, and Bald Hills Creek, downwards and upwards to the eastern boundary of Lot 258 on plan RP29044, by that boundary and the eastern boundary of Lot 259 on that plan and Lot 262 on plan SL3112 southerly to Denning Road, by that road southerly to the North Coast Railway, by that railway south-easterly to Cabbage Tree Creek, by that creek upwards to the western boundary of Lot 1 on plan RP149867, by that boundary, southerly to Zillmere Road, by that road, Kirby Road, Robinson Road West and Murphy Road, easterly, southerly, again easterly, again southerly and south-westerly to Gympie Road, by that road, Webster Road, Hamilton Road and Beckett Road, north-westerly, southerly, westerly and northerly to Saturn Crescent, by that crescent westerly to the eastern corner of Lot 76 on plan RP808773, by the southern boundary of that lot and the southern boundary of Lot 75 on that plan, Lots 79-82 on plan RP840014, a line, Lot 83 on plan RP840014, Lot 990 on plan RP808771, Lots 95-100 on plan RP840012, Lots 412, 413, 415 on plan RP853573, a line, Lot 417 on plan RP853573 westerly to the western boundary of the City of Brisbane, by that boundary generally northerly to the southern boundary of Lot 900 on plan RP132790, by that boundary, the south-western boundary of that lot and Learmonth Street generally south-westerly to Gympie Road; and by that road north-westerly to the point of commencement.

ELECTORAL DISTRICT OF BARRON RIVER

Commencing on the eastern seashore at Ellie Point, and bounded thence by that seashore generally south-westerly to Saltwater Creek, by that creek and Lily Creek upwards to Collins Avenue, by that avenue and Mayers Street, easterly and southerly to an unnamed canal, by that canal upwards to Jensen Street, by that street, Brooks Street, Mc Manus Street, and Reservoir Road, generally southerly, westerly, southerly, and again westerly and north-westerly, to the north-eastern corner of Lot 13 on plan RP912868, by the eastern boundary of that lot, and Lot 56 on plan NR351, the southern boundary of Lot 16 on plan NR1068, and the eastern boundary of Lot 999 on plan SP114725, southerly, to the south-easterly corner of Lot 999, from that corner by a line to Lake Morris Road, easterly and by that road generally southerly to Whitfield Range, Isley Hills, and the southern water shed of Freshwater Creek to Lambs Head, north-easterly, generally south-easterly, and north-westerly by the south-western boundary of the City of Cairns generally

*Electoral Act 1992***D 3**

northerly to Shoteel Creek, by that creek and the Clohesy River downwards to the Kennedy Highway, by that highway, generally north-easterly to the unnamed road forming the north-eastern boundary of Lot 44 on plan RP851441, by that road, the unnamed road forming the eastern and northern boundary of Lot 43 on plan N157359 and the northern and western boundary of Lot 129 on plan NR456, generally north-easterly, westerly and southerly to the unnamed road forming the north-western boundary of Lot 290 on plan N157480 westerly and southerly to the unnamed road intersecting Lot 181 on plan NR662, by that road, and the road forming the southern boundary of Lot 3 on plan RP736568 and Lot 2 on that plan, generally north-westerly to the eastern boundary of Lot 159 on again plan NR662, by that boundary northerly to Crothers Road, by that road north-easterly to the unnamed road forming the southern and western boundary of Lot 2 on plan RP736421, the western boundary of Lot 2 on plan RP740296 and Lot 41 on plan C153544, westerly and northerly to the unnamed road forming the south-eastern boundary of Lot 71 on plan C153263, by that road easterly and north-easterly to the Barron River, by that river downwards to the Kennedy Highway, by that highway generally south-easterly to the western boundary of the City of Cairns, by that boundary northerly to a point westerly of the north-western corner of Lot 1 on plan NR7743, by a line thereto, by the western boundary of that lot, Lot 225 on plan NR7107, and Lot 42 on plan RP741332, easterly and south-easterly to the north-western corner of Lot 41 on again plan RP741332, by the western and southern boundary of that lot, the southern boundary of Lot 13 on again plan RP741332, Lots 14 to 18 on plan RP739156, Lot 19 on plan RP739142, north-easterly to the western boundary of Lot 1 on plan RP734462, by that boundary and the southern boundary of Lot 2 on plan RP734462, south-easterly and north-easterly to the Captain Cook Highway, by that highway northerly to Deep Creek, by that creek downwards to again the eastern seashore, by that seashore northerly to 16 degrees 44 minutes 15 seconds S latitude; by that latitude easterly to a point north-westerly from Green Island, and by a line south-westerly to the point of commencement.

ELECTORAL DISTRICT OF BEAUDESERT

Commencing at the junction of Teviot Road and Greenbank Road, Greenbank and bounded thence by the last mentioned road generally south-easterly to the Mount Lindesay Highway, by that highway southerly to the Logan River, by that river downwards to Allans Creek, by that creek upwards to closed railway, by that railway, Waterford Tamborine Road and again closed railway, generally north-easterly to Fryar Road, by that road southerly to the northern boundary of Lot 90 on plan RP135486, by that boundary, the northern boundary of Lot 91 to 93 on plan RP135486 and Lots 94 to 110 on plan RP135487, a line and the southern boundary of Lot 16 on plan RP118976 easterly to the western boundary of Lot 37 on plan RP118976, by that boundary, a line in continuation, the eastern boundary of Lot 18 on plan RP118976, and of Lots 4 and 9 on plan RP837212 southerly to the northern boundary of Lot 24 on plan RP118976, by that boundary and the northern boundary of Lot 25 on that plan, Lot 2 on plan RP202471, Lot 4 on plan RP179780 and the northern and eastern boundary of Lot 5 on plan RP179780 easterly and southerly to the western boundary of Lot 203 on plan WD4310, by that boundary southerly and the northern, western and southern boundary of Lot 14 on plan W311704 westerly, southerly, easterly, again southerly and again easterly to the eastern boundary of the Shire of Beaudesert, by that boundary southerly to the southern boundary of the State of Queensland, by that boundary generally westerly to the western boundary of the Shire of Boonah, by that boundary and the northern boundary of that shire generally northerly and generally south-easterly to Teviot Brook, by that brook downwards to Kilmoylar Road, by that road and Bushman Drive north-easterly to Teviot Road; and thence by that road north-easterly and northerly to the point of commencement.

ELECTORAL DISTRICT OF BRISBANE CENTRAL

Commencing on the Brisbane River in the centre of the stream at its confluence with Breakfast Creek and bounded thence by that river upwards to a point south-easterly from the south-eastern termination of Boomerang Street, by a line thereto, by that street, the Main Line railway, Countess Street and Kelvin Grove Road north-westerly, north-easterly, again north-westerly to Victoria Street, by that street and Windsor Road and Murray Street westerly, northerly and north-westerly to Enoggera Creek, by that creek upwards to View Street, by that street and a line in continuation northerly to the south-west corner of Lot 1233 on plan SL8286, by the western boundary of that lot, the western and northern boundary of Lot 2 on plan CP909246, the northern and eastern boundary of Lot 3 on plan CP909246, the northern boundary of Lot 1 on plan CP909246, and the northern boundary of Lot 1289 on plan SL4345 northerly, easterly, southerly and again easterly to Enoggera Road, by that road and Alderson Street to a point south of the southern termination of Yarradale Street, by a line northerly thereto, by that street, Days Road, Jean Street, Daphne Street and Fuller Street, northerly, easterly, again northerly and again easterly to Lutwyche Road, by that road, Stoneleigh Street and McLennan Street north-easterly, easterly and southerly to Albion Road, by that road, the Albion Overpass and the North Coast Railway easterly, south-easterly and southerly to Breakfast Creek; and by that creek downwards and a line in continuation south-easterly to the point of commencement.

*Electoral Act 1992***D 4****ELECTORAL DISTRICT OF BROADWATER**

Commencing on the Gold Coast Highway at the intersection with Coombabah Creek and bounded thence by that creek downwards, by the left bank of Coombabah Lake, by the left bank of Coombabah Creek downwards to Saltwater Creek, by that creek upwards to the Monterey Keys Bridge, by an unnamed creek downwards to its confluence with the Coomera River, by the centre of the channel of that river, and the Coomera River South Branch downwards to The Broadwater at the centre of the channel, by that channel generally northerly and north-easterly to a point north from the northern seashore of South Stradbroke Island, by a line thereto, by that seashore, the eastern seashore of that island, and a line in continuation southerly to the centre of the Gold Coast Seaway, by that seaway and again the centre of the channel of The Broadwater westerly and southerly to a point on the western seashore of The Broadwater east of the eastern termination of Robert Street, by a line thereto, by the seashore northerly to a point east of the eastern termination of Central Street, by a line thereto, by that street, Olsen Avenue, westerly and northerly to the north-eastern corner of Lot 1 on plan WD6727, by the northern boundary of Lots 1-6 on plan WD6727 and Lot 16 on plan WD6577, Lots 13 and 12 on plan WD6729, Lot 18 on plan WD6577 westerly to Kendor Street, by that street and Captain Cook Drive north-westerly, westerly and northerly to the Gold Coast Highway; by that highway westerly to the point of commencement.

ELECTORAL DISTRICT OF BULIMBA

Commencing on the Brisbane River at the centre of the stream at a point northerly from the mouth of Aquarium Passage and bounded thence by a line thereto, by that passage and Bulimba Creek upwards to a point that intersects with Meadowlands Road, by that road, Creek Road, DiArcy Road and the southern boundary of Lot 811 on plan SL9451, in a generally westerly, north-westerly and again westerly to Lossock Avenue, by that avenue, Tranters Avenue, Viminal Hill Crescent and Stanley Road, generally south-westerly and westerly to Wiles Street, by that street, Halland Terrace, Watson Street, Bennetts Road and Myall Street, southerly, westerly, northerly and again westerly to the Cleveland Railway, by that railway south-westerly to Landsdowne Street, by that street and a line in continuation north-westerly to Norman Creek, by that creek downwards to its confluence with the Brisbane River at the centre of the stream; and by that river downwards to the point of commencement.

ELECTORAL DISTRICT OF BUNDABERG

Commencing at the intersection of the Isis Highway and Von Deest Street, Branyan, and bounded thence by that street and Cummins Road, westerly and northerly to the north-eastern corner of Lot 15 on plan RP191914, by the northern boundary of that lot and Lots 16 to 21 on that plan, Lot 4 on plan RP904414, Lots 3 and 2 on plan RP212877, generally westerly to Branyan Drive, by that road south-westerly to the south-western boundary of Lot 9 on plan RP185022, by that boundary to Branyan Creek and the Burnett River downwards to One Mile Road, by that road and a line in continuation north-westerly to Batchlers Road, by that road north-easterly to the western boundary of Lot 10 on plan RP22191, by the western and southern boundary of that lot, by the southern boundary of Lots 11 to 13 on that plan, Lot 3 on plan RP212869 and King Street easterly to Fairymead Road, by that road north-easterly to Queen Street, by that road southerly to the southern boundary of Lot 146 on plan CK2904, by that boundary easterly to the western boundary of Lot 1 on plan RP22214, by the western and northern boundary of that lot and a line in continuation easterly to Waterview Road, by that road and the unnamed road forming the northern boundary of Lot 4 on plan RP170525 easterly, northerly and again easterly to again the Burnett River at the centre of the river, by that river upwards to a point west of the north-western corner of Lot 4 on plan RP55730, by the northern boundary of that lot and Lot 5 on that plan easterly to Jealous Road, by that road easterly to Bundaberg Bargara Road, by that road north-easterly to Gahans Road, by that road northerly to the south-western corner of Lot 2 on plan RP24937, by the southern boundary of that lot, Lot 1 on plan RP225645, Lot 2 on plan RP24942 north-easterly to the western boundary of Lot 2 on plan RP134360, by that boundary north-westerly to a point south-westerly of the south-western corner of Lot 2 on plan RP210612, by a line thereto, the southern boundary of that lot, a line, Lot 1 on plan RP167096 and Lot 1 on plan RP210612 north-easterly, to the western boundary of Lot 1 on plan RP179943, by that boundary south-easterly to again Bundaberg Bargara Road, by that road south-westerly to the north-eastern corner of Lot 5 on plan RP154841, by the eastern boundary of that lot south-easterly to Telegraph Road, by that road south-westerly, south-easterly and again south-westerly to the north-western corner of Lot 89 on plan C37315, by the western boundary of that lot southerly to Walker Street, by that street south-westerly to Greathead Road, by that road southerly and south-westerly to the south-western corner of Lot 2 on plan RP162775, by the southern boundary of that lot north-easterly to the north-western corner of Lot 2 on plan RP168227, by the western boundary of that lot south-easterly to Elliott Heads Road, by that road and

*Electoral Act 1992***D 5**

McCarthy Street south-westerly to north-western corner of Lot 1 on plan RP163516, by the western boundary of that lot south-easterly to the south-east boundary of the City of Bundaberg, by that boundary to Von Deest Street; by that road westerly to the point of commencement.

ELECTORAL DISTRICT OF BUNDAMBA

Commencing on the northern boundary of the City of Ipswich at the confluence of the Brisbane and Bremer Rivers and bounded thence by the northern boundary of that city generally south-easterly to a point north-westerly from the north-western termination of Old Logan Road, by a line crossing the Main Line and the Ipswich Motorway thereto, by that road southerly to the north-eastern corner of Lot 106 on plan SL7014, by the northern boundary of that lot, Lot 81 on plan SP104153 westerly to Newman Street, by that street, the eastern and southern boundary of Lot 6 on plan S312949 and a line southerly and westerly to Woogaroo Creek, by that creek upwards to the north-western corner of Lot 42 on plan RP907210, by the northern boundary of that lot, Lot 100 on plan RP907209, Lot 12 on plan RP907208 and Lot 412 on plan RP909466 to Meier Road, by that road easterly and again Old Logan Road south-easterly to the eastern boundary of again the City of Ipswich, by that boundary generally south-westerly to Ripley Road, by that road northerly, westerly and north-westerly to Aulds Road, by that road northerly to the unnamed road forming the north-western boundary of Lot 2 on plan RP229319, by that road north-easterly to Bundamba Creek; and by that creek and the Bremer River downwards to the point of commencement.

ELECTORAL DISTRICT OF BURDEKIN

Commencing on the eastern seashore at the mouth of the Elliot River and bounded thence by that seashore generally south-easterly to the northernmost point of Lot 34 on plan USL47509 and a line in continuation from that point south-easterly crossing the Don River to the northernmost point of Lot 218 on plan HR785, by the eastern boundary of that lot to a point north-west of the northern extremity of Creek Street, by a line thereto, by that street south-easterly, Murray Avenue westerly, southerly and again westerly to Inverroona Road, by that road Inverdon Road, Mount Nutt Road, and Boundary Road, southerly, easterly and again southerly to Bowen Connection Road, by that road and the Bruce Highway south-westerly, westerly and again south-westerly to again the Don River, by that river upwards to an unnamed road forming the northern boundary of the southern severance of Lot 28 on plan B6611, and Lots 46 and 47 on that plan and Lot 2 on plan RP746048, by that road south-westerly and Bowen Developmental Road westerly and south-westerly to the intersection of Collinsville Newlands Branch Railway, by that railway south-westerly and southerly, Bogie River upwards and Whites Road and Normanby Road generally easterly to Lot 38 on plan RP908340, by the western and southern boundary of that lot south-easterly and easterly, the southern boundary of Lot 2985 on plan PH1436 north-easterly and south-easterly, the southern boundary of Lot 3468 on plan PH166 south-easterly and north-easterly to the eastern boundary of the Shire of Bowen, by that boundary generally south-easterly, south-westerly and north-westerly to the Suttor River, by that river downwards to Cerito Road, by that road and the unnamed road intersecting Cerito and Mount Lookout Holdings, generally westerly to Bowen Developmental Road, by that road north-easterly to the Leichhardt Range, by that range generally north-westerly to the Burdekin River, by that river downwards to the southern boundary of the Shire of Burdekin, by that boundary generally north-westerly to the Reid River, by that river upwards, the southern and western boundary of the City of Thuringowa westerly and northerly to the south-eastern boundary of Lot 496 on plan OL360, by that boundary northerly, easterly, again northerly and the Alice River northerly to the north-west corner of Lot 2 on plan RP738646, by the northern boundary of that lot and Lot 557 on plan E124129 easterly, Granitevale Road northerly and Herveys Range Developmental Road easterly to the western boundary of Division 2, City of Thuringowa, by that boundary and the southern and eastern boundary of that division generally southerly, easterly and generally northerly to the north-west corner of Lot 631 on plan EP1537, by the northern boundary of that lot, the northern and eastern boundary of Lot 19 on plan USL38340 and the southern boundary of Lot 2 on plan USL50334, Lot 2 on plan RP727842, the southern and eastern boundary of Lot 6 on plan SP101952 and the eastern boundary of Lot 35 on plan RP881689 easterly, south-easterly, again generally easterly and northerly to University Road, by that road easterly to the south-east corner of Lot 760 on plan SP111981, by that boundary northerly, the northern boundary of Lot 190 on plan EP843262 north-easterly and Stuart Drive north-westerly to the Ross River, by that river downwards to its mouth on the eastern seashore, by a line north-easterly to Bremer Point on Magnetic Island, by a line east to the eastern boundary of the City of Townsville, the eastern boundary of the Shire of Burdekin and the eastern boundary of the Shire of Bowen generally south-easterly to a point east from the point of commencement; and by a line thereto.

*Electoral Act 1992***D 6****ELECTORAL DISTRICT OF BURLEIGH**

Commencing on the eastern seashore at a point north-east from the eastern termination of Palm Beach Avenue and bounded thence by that avenue south-westerly to the Pacific Highway, by that highway north-westerly and westerly to Tallebudgera Creek, by that creek upwards to the eastern boundary of Lot 1 on plan RP170496, by that boundary generally southerly to Guineas Creek Road, by that road north-westerly and south-westerly to Tallebudgera Connection Road, by that road and the road forming the eastern boundary of Lot 1 on plan WD4297 north-westerly and north-easterly to Old Coach Road, by that road and its un-named continuation north-westerly to the Pacific Highway, by that highway, Robina Parkway, north-westerly and north-easterly to the northern corner of Lot 5 on plan CP909435, by the north-eastern boundary of that lot, the south-western boundary of Lot 944 on plan RP211844, and Lot 923 on plan RP222934, the southern and eastern boundary of Lot 943 on plan RP211844, the eastern boundary again of Lot 923 on plan RP222934 to a point west of Christine Avenue, by a line thereto, by Christine Avenue easterly to Southport Burleigh Road, by that road and a canal north-westerly and northerly to the southern boundary of Lot 1 on plan RP164605, by that boundary and the eastern boundary of that lot and the eastern boundary of Lot 343 on plan CP890401 easterly and northerly to Pacific Avenue, by that avenue, Sunshine Boulevard easterly and north-westerly to the north-west corner of Lot 158 on plan RP841203, by the northern boundary of that lot to Sonia Street, by that street south to the north-west corner of Lot 151 on plan RP95038, by the northern boundary of that lot, Lot 150 and Lots 96 to 80 on that plan, the southern boundary of Lot 9 on plan RP72912 south-easterly to the Gold Coast Highway, by that highway generally northerly and north-westerly to Venice Street, by that street and a line in continuation easterly to the eastern seashore; by that seashore, a line crossing the mouth of Tallebudgera Creek and again by that seashore generally south-easterly to the point of commencement.

ELECTORAL DISTRICT OF BURNETT

Commencing at the intersection of the Bruce Highway and the eastern boundary of the Shire of Kolan and bounded thence by that boundary generally northerly to the south-eastern boundary of the Shire of Miriam Vale, by the boundary of that shire south-westerly, generally north-westerly, north-easterly and easterly to the eastern boundary of again that shire, by that boundary and a line in continuation south-easterly to Sandy Cape on Fraser Island, by the north-western seashore of that island south-westerly to Rooney Point, by a line south-westerly to Burrum Point, by the seashore south-westerly to North Shore Point, by a line southerly to the south-eastern boundary of the Shire of Isis; and by the boundary of that shire generally south-westerly and northerly to the point of commencement; exclusive of the whole of the Electoral District of Bundaberg described as commencing at the intersection of the Isis Highway and Von Deest Street, Branyan, and bounded thence by that street and Cummins Road, westerly and northerly to the north-eastern corner of Lot 15 on plan RP191914, by the northern boundary of that lot and Lots 16 to 21 on that plan, Lot 4 on plan RP904414, Lots 3 and 2 on plan RP212877, generally westerly to Branyan Drive, by that road south-westerly to the south-western boundary of Lot 9 on plan RP185022, by that boundary to Branyan Creek and the Burnett River downwards to One Mile Road, by that road and a line in continuation north-westerly to Batchlers Road, by that road north-easterly to the western boundary of Lot 10 on plan RP22191, by the western and southern boundary of that lot, by the southern boundary of Lots 11 to 13 on that plan, Lot 3 on plan RP212869 and King Street easterly to Fairymead Road, by that road north-easterly to Queen Street, by that road southerly to the southern boundary of Lot 146 on plan CK2904, by that boundary easterly to the western boundary of Lot 1 on plan RP22214, by the western and northern boundary of that lot and a line in continuation easterly to Waterview Road, by that road and the unnamed road forming the northern boundary of Lot 4 on plan RP170525, easterly northerly and again easterly to again the Burnett River at the centre of the river, by that river upwards to a point west of the north-western corner of Lot 4 on plan RP55730, by the northern boundary of that lot and Lot 5 on that plan easterly to Jealous Road, by that road easterly to Bundaberg Bargara Road, by that road north-easterly to Gahans Road, by that road northerly to the south-western corner of Lot 2 on plan RP24937, by the southern boundary of that lot, Lot 1 on plan RP225645, Lot 2 on plan RP24942 north-easterly to the western boundary of Lot 2 on plan RP134360, by that boundary north-westerly to a point south-westerly of the south-western corner of Lot 2 on plan RP210612, by a line thereto, the southern boundary of that lot, a line, Lot 1 on plan RP167096 and Lot 1 on plan RP210612 north-easterly, to the western boundary of Lot 1 on plan RP179943, by that boundary south-easterly to again Bundaberg Bargara Road, by that road south-westerly to the north-eastern corner of Lot 5 on plan RP154841, by the eastern boundary of that lot south-easterly to Telegraph Road, by that road south-westerly, south-easterly and again south-westerly to the north-western corner of Lot 89 on plan C37315, by the western boundary of that lot southerly to Walker Street, by that street south-westerly to Greathead Road, by that road southerly and south-westerly to the south-western corner of Lot 2 on plan RP162775, by the southern boundary of that lot north-easterly to the north-western corner of Lot 2 on plan RP168227, by the western boundary of that lot south-easterly to Elliott Heads Road, by that road and McCarthy Street south-westerly to north-western corner of Lot 1 on plan RP163516,

*Electoral Act 1992***D 7**

by the western boundary of that lot south-easterly to the south-east boundary of the City of Bundaberg, by that boundary to Von Deest Street, by that road westerly to the point of commencement.

ELECTORAL DISTRICT OF CAIRNS

Commencing on the eastern seashore at Ellie Point and bounded thence by a line north-easterly to an encompassing line, south latitude 16 degrees 44 minutes 15 seconds, by that line easterly to a point northerly from Little Fitzroy Island, by a line southerly to a point easterly from Taylor Point, by a line south-westerly to a point westerly from Lyons Point, by a line south-westerly to the mouth of Trinity Inlet, by that inlet, Smiths Creek and Chinaman Creek upwards to the North Coast Railway, by that railway, south-westerly and generally southerly to Anderson Road, by that road westerly to the western boundary of Lot 2 on plan RP746137, by that boundary south-easterly to the Bruce Highway, by that highway southerly to Crowleys Creek, by that creek upwards to a point south of the south-east corner of Lot 2 on plan RP861082, by a line thereto, by the southern and western boundary of that lot westerly and northerly to Falcon Street, by that street, again Anderson Road, the southern boundary of Lot 21 on plan RP893044 and a line in continuation north-westerly and westerly to Lake Morris Road, by that road north-westerly to a point east of the south-eastern corner of Lot 999 on plan SP114725, by a line thereto and the eastern boundary of that lot generally northerly to the southern boundary of Lot 16 on plan NR1068, by that boundary and the eastern boundary of that lot, the eastern boundary of Lot 56 on plan NR351 and Lot 13 on plan RP912868 westerly and northerly to Reservoir Road, by that road, McManus Street, Brooks Street and Jensen Street south-easterly, easterly, northerly, again easterly and generally northerly to an unnamed canal, by that canal downwards to Mayers Street, by that street and Collins Avenue northerly and easterly to Lily Creek, by that creek and Saltwater Creek downwards to again the eastern seashore; and by that seashore generally north-easterly to the point of commencement.

ELECTORAL DISTRICT OF CALLIDE

Commencing at the intersection of the Dawson Highway and the north-eastern boundary of the Shire of Banana, Mount Rainbow, and bounded thence by that shire boundary generally south-easterly, the north-eastern boundary of the Shire of Monto again generally south-easterly, and the northern and eastern boundary of the Shire of Kolan generally easterly and south-easterly to the northern and eastern boundary of the Shire of Biggenden, by that boundary generally south-easterly, southerly and south-westerly to the eastern boundary of the Shire of Gayndah, by that boundary generally southerly, and the northern, eastern and southern boundary of the Shire of Kilkivan generally south-easterly, southerly and westerly to the southern boundary of the Shire of Wondai, by that boundary generally westerly and northerly, the southern and western boundary of the Shire of Munduberra generally westerly and northerly, and the southern boundary of the Shire of Eidsvold generally westerly to the eastern boundary of the Shire of Taroom, by that boundary generally southerly, generally westerly, northerly and north-easterly to again the Shire of Banana, by that shire generally north-easterly to Mimosa Creek, by that creek downwards and the Dawson River upwards to a point west from the south-west corner of Lot 25 on plan FN202, by a line thereto, by the southern boundary of that lot and River Road easterly and Theodore Baralaba Road north-westerly to the western boundary of Lot 1 on Plan FNS23, by that boundary and the south-western boundary of Lot 97 on Plan FN488 north-easterly and north-westerly to the Dawson Highway, by that highway and Beldeen Greycliffe Road north-easterly, Davis Road easterly and the Moura Short Line Railway north-easterly to the Burnett Highway, by that highway south-easterly, Argoon Road north-easterly, Argoon Kilburnie Road north-easterly and easterly and Kilburnie Road easterly to again the Dawson Highway; and by that highway north-easterly to the point of commencement.

ELECTORAL DISTRICT OF CALOUNDRA

Commencing at the intersection of the Bruce Highway and the Mooloolah River, Meridan Plains, and bounded thence by that river downwards to Westaway Road, by that road and Sunset Drive south-easterly and easterly to the western boundary of Lot 606 on plan CG4306, by that boundary and the northern and eastern boundary of that lot generally easterly and southerly to Currimundi Creek, by that creek, Currimundi Creek (North Branch) and Pangali Canal downwards and upwards to a point south-west of the south-eastern corner of Lot 462 on plan CP891256, by a line thereto, by the south-eastern boundary of that lot generally north-easterly to The Nicklin Way, by that way and Wurley Drive, northerly and easterly, and by a line in continuation of that drive to the eastern boundary of the City of Caloundra, by that boundary and the southern boundary of that City southerly and westerly to the western coastline of Bribie Island, by that coastline northerly to a point north-east of the eastern most point of Long Island, by a line thereto, by the coastline of that island, southerly, generally south-westerly and north-westerly to Pumicestone Channel, by the midstream

*Electoral Act 1992***D 8**

of that channel northerly to Coochin Creek, by that creek upwards to the Bruce Highway; by that highway generally north-easterly to the point of commencement.

ELECTORAL DISTRICT OF CAPALABA

Commencing on the western boundary of the Shire of Redland and its intersection with Rickertt Road, Thorneside, and bounded thence by that road, the Cleveland Railway Line and Birkdale Road generally easterly and southerly to Collingwood Road, by that road, Spoonbill Street, Burbank Road, Randall Road and Old Cleveland Road East easterly, south-easterly, south-westerly, southerly and easterly to the north-west corner of Lot 3 on plan RP53233, by the western boundary of that lot, Balmoral Street and Allenby Road southerly, easterly and southerly again to the north-west corner of Lot 38 on plan RP840008, by the northern boundary of that lot, Lots 33 to 31 on that plan, Lots 23, 24, 998 and 999 on plan RP840009, Lots 4 and 3 on plan RP840010, and Lots 6, 5, 1 and 41 on plan RP843982, easterly to McDonald Road, by that road southerly to the south-western corner of Lot 993 on plan RP887834, by the southern boundary of that lot, Lot 953 on plan RP853221, and Lot 2 on plan RP181638 generally easterly to Hilliards Creek, by that creek upwards to Redland Bay Road, by that road, Duncan Road, Mount Cotton Road and Broadwater Road southerly and generally westerly to the western boundary of the Shire of Redland; and by that boundary generally northerly to the point of commencement.

ELECTORAL DISTRICT OF CHARTERS TOWERS

Commencing at the north-western corner of the Shire of Etheridge and bounded thence by the northern boundary of that shire, generally easterly and south-easterly to the northern and eastern boundary of the Shire of Dalrymple, by that shire boundary, the Reid River, and again the shire boundary generally south-easterly, downwards, again south-easterly to the Burdekin River, by that river upwards to the Leichhardt Range, by that range generally south-easterly to its intersection with Bowen Developmental Road, by that road, an unnamed road intersecting Cerito Holding, and Mount Lookout Holding and Cerito Road south-westerly, south-easterly and easterly to Suttor River, by that river downwards and the eastern boundary of the Shire of Bowen, generally south-westerly, the northern and eastern boundary of the Shire of Belyando and the northern, eastern and southern boundary of the Shire of Peak Downs generally easterly, southerly and westerly to the southern boundary of the Shire of Jericho, by that boundary and the western boundary of that shire generally south-westerly, westerly and north-westerly, the southern and western boundary of the Shire of Aramac generally north-westerly and north-easterly and the southern boundary of the Shire of Flinders generally north-westerly to the southern boundary of the Shire of Richmond, by that boundary and the western and northern boundary of that shire generally south-westerly, westerly, northerly and easterly to the western boundary of again the Shire of Etheridge; and by that boundary generally north-westerly to the point of commencement.

ELECTORAL DISTRICT OF CHATSWORTH

Commencing at the junction of Pine Mountain Road and Creek Road, Mansfield and bounded thence by Creek Road, Gallipoli Road northerly and north-westerly to the north-east corner of Lot 1 on plan RP139396, by the northern boundary of that lot, the western boundary of Lot 216 on plan RP94289, Sankeys Road, Jones Road and Samuel Street westerly, northerly and again westerly to Burn Street, by that street, Abbott Street, Long Street and Old Cleveland Road northerly, easterly, again northerly and westerly to Wiles Street, by that street, Ferguson Road and Stanley Road northerly and easterly to Viminal Hill Crescent, by that crescent, Tranters Avenue and Lossock Avenue generally northerly to the southern boundary of Lot 811 on plan SL9451, by that boundary easterly to Diarcy Road, and again easterly to Creek Road, by that road, and Meadowlands Road south-easterly and easterly to Bulimba Creek, by that creek downwards to Fleming Road, by that road easterly to the south-west corner of Lot 15 on plan RP146811, by the southern boundary of that lot, Lot 16 on plan RP146811, and Lot 800 on plan RP223048 easterly to Wondall Road, by that road, Radford Road, Graduate Street, Catamaran Street, Manly Road and Whites Road south-westerly, easterly, southerly and generally easterly to Lota Creek, by that creek downwards to its mouth, by the eastern alignment of the Esplanade and a line north-easterly and south-easterly to the eastern boundary of the City of Brisbane, by that boundary southerly to a point east from the eastern termination of Prout Road, by a line thereto westerly, by that road and a line in continuation westerly to the Gateway Arterial Road, by that road southerly to Cribb Road, by that road and Cowell Street, westerly, southerly and south-westerly to Bulimba Creek, by that creek downwards to Pine Mountain Road; and by that road westerly to the point of commencement.

*Electoral Act 1992***D 9****ELECTORAL DISTRICT OF CLAYFIELD**

Commencing at the intersection of Sandgate Road and Flower Street, Nundah, and bounded thence by the last mentioned street and the North Coast Railway south-easterly and south-westerly to Schulz Canal, by that canal and the Gateway Arterial Road easterly and generally north-easterly to the south-eastern boundary of Lot 1 on plan RP813471, by that boundary and the north-eastern boundary of that lot north-easterly and north-westerly to Nudgee Road, by that road northerly and north-easterly to the southern boundary of Lot 207 on plan RP147685, by that boundary and the eastern boundaries of Lot 207 and Lot 1145 on plan SL9743 to the eastern seashore, by that seashore generally easterly and south-easterly to Luggage Point, by a line south-easterly to the Brisbane River at the centre of the stream, by that river at the centre of the stream thereof upwards to its confluence with Breakfast Creek, by that creek upwards and the North Coast Railway, Chalk Street, Kedron Park Road and Norman Street generally northerly, westerly, north-westerly and again westerly to Lutwyche Road, by that road, Kedron Park Road, Park Road and Gorman Street north-easterly, generally easterly, north-easterly and north-westerly to the eastern boundary of Lot 959 on SL9515, by that boundary generally north-westerly to Kedron Brook, by that brook downwards to Shaw Road, by that road northerly to the northern boundary of Lot 406 on plan RP41767, by that boundary, the north-eastern boundaries of Lot 1 on plan RP165923 and Lot 1 on plan RP25037, the eastern and northern boundary of Lot 405 on plan RP41765 and the north-eastern boundary of Lot 111 on plan RP69740 generally north-westerly to Edinburgh Castle Road; and by that road, Pfingst Road, Hamilton Road and Sandgate Road south-westerly, northerly, generally easterly and again northerly to the point of commencement.

ELECTORAL DISTRICT OF CLEVELAND

Commencing on the eastern seashore at the eastern termination of South Street and bounded thence by that street to the north-east corner of Lot 161 on plan SP101318, by the northern boundary of that lot and Lot 162 on that plan westerly to Hilliards Creek, by that creek downwards to the north-east corner of Lot 999 on plan SP111772, by the northern boundary of that lot, and Lot 81 on that plan and the southern boundary of Lot 993 on plan RP887834, generally westerly, north-westerly and south-westerly to McDonald Road, by that road northerly to the north-east corner of Lot 41 on plan RP843982, by the northern boundary of that lot and Lots 1, 5 and 6 on that plan, Lots 3 and 4 on plan RP840010, Lot 999 on plan RP840009, Lots 998, 24 and 23 on that plan, and Lots 31 to 33 and 38 on plan RP840008 westerly to Allenby Road, by that road and Balmoral Street northerly and westerly to the eastern boundary of Lot 140 on plan CP905447 northerly to Old Cleveland Road East, by that road, Randall Road, Burbank Road, Spoonbill Street, Collingwood Road, Birkdale Road, westerly, generally northerly, westerly again, and north-easterly to the Cleveland Railway, by that railway and Rickertt Road north-westerly to Tingalpa Creek, by that creek downwards to the mouth of that creek, by a line north-easterly to the southern extremity of Green Island, by the eastern seashore of that Island and a line generally northerly to the southern extremity of St Helena Island, by that eastern seashore of that island and a line north-easterly to the eastern seashore of Mud Island, by that seashore of that island and a line easterly to Reeders Point on Moreton Island, by a line southerly to Amity Point on North Stradbroke Island, by the northern and eastern seashores of that island south-easterly and south-westerly to the southern boundary of the Shire of Redland, by that boundary, the western boundary of Division 2 of that shire and a line in continuation generally westerly and generally north-westerly to a point east from the point of commencement; by a line thereto.

ELECTORAL DISTRICT OF COOK

Commencing at the mouth of the Staaten River on the western boundary of the Shire of Carpentaria, and bounded thence by a line north-westerly to a point at 16 degrees 00 minutes S latitude, 141 degrees 00 minutes E longitude, by that longitude northerly to the Seabed Jurisdiction Line, by that line north-easterly and easterly to the eastern extremity of the Great Barrier Reef, by the easternmost reefs southerly and south-easterly to 16 degrees 44 minutes 15 seconds S latitude, by that latitude westerly to the eastern seashore, by that seashore southerly to Deep Creek, by that creek upwards to the Captain Cook Highway, by that highway southerly to the south-eastern corner of Lot 2 on plan RP734462, by the southern boundary of that lot and the southern and western boundary of Lot 1 on that plan south-westerly and north-westerly to Lot 19 on plan RP739142, by the southern boundary of that lot, Lots 18-14 on plan RP739156, Lot 13 on plan RP741332 and the southern and western boundary of Lot 41 on that plan, the western boundary of Lot 42 on that plan, Lot 225 on plan NR7107 and Lot 1 on plan NR7743 south-westerly and north-westerly to the north-western corner of that lot, by a line westerly to the northern boundary of the City of Cairns, by that boundary southerly to the Kennedy Highway, by that highway generally north-westerly to the Barron River, by that river upwards to a point north of the northern termination of the unnamed road forming the western boundary of Lot 61 on plan C153263, by a line thereto, by that road and the unnamed road forming the northern and western boundary of Lot 41 on plan C153544,

*Electoral Act 1992***D 10**

the western boundary of Lot 2 on plan RP740296, and the western and southern boundary of Lot 2 on plan RP736421 southerly, westerly, again southerly and easterly to Crothers Road, by that road, the northern and eastern boundary of Lot 159 on plan NR662 south-westerly, easterly and southerly to the unnamed road forming the southern boundary of Lot 2 on plan RP736568, by that road, the unnamed road forming the southern boundary of Lot 3 on that plan, the unnamed road intersecting Lot 181 on again plan NR662, the unnamed road forming the southern and eastern boundary of Lot 131 on plan N157491, the northern boundary of Lot 129 on plan NR456, Lot 43 on plan N157359 south-easterly, north-easterly and easterly to again the Kennedy Highway, by that highway south-westerly to the Clohesy River, by that river downwards and Davies Creek upwards to the northern boundary of Lot 283 on plan NR7173, by that boundary, the southern, south-western and north-western boundary of Lease C on plan NR6967 westerly, south-westerly, north-westerly and north-easterly to Blackwater Creek, by that creek downwards to the unnamed road forming the north-western boundary of Lot 221 on plan NR712, by that road and Bilwon Road south-westerly to Thirty Six Mile Creek, by that creek, again the Barron River and Oaky Creek downwards and upwards to its source, and by a line to the Great Dividing Range, by that range generally north-easterly to the north-eastern boundary of the Shire of Mareeba, by that boundary generally north-westerly to the south-eastern boundary of Lot 140 on plan FTY1583, by that boundary and the south-western boundary of that lot south-westerly and north-westerly to the unnamed road intersecting State Forest Lot 143 on plan FTY1606, by that road generally south-westerly to the McLeod River, by that river, the Mitchell River and the Hodgkinson River downwards and upwards to the northern boundary of Lot 1 on plan MPH3392, by that boundary and the unnamed road forming the northern boundary of Lot 20 on plan HG725 westerly and south-westerly to Mount Mulligan Road, by that road and the Dimbulah Wolfram Road generally southerly to James Creek, by that creek and the Walsh River downwards to the eastern boundary of Lot 2 on plan BW802411, by that boundary and the southern boundary of that lot generally southerly and westerly to the unnamed road intersecting Lot 2 on plan BW17, by that road south-easterly to the Tate River, by that river upwards to the Almaden Forsayth Railway, by that railway south-westerly to again the southern boundary of the Shire of Mareeba, by that boundary generally westerly and northerly to the Staaten River; by that river downwards to the point of commencement: inclusive of Aubussi, Boigu, Dauan, Deliverance, Kaumag, Moimi, Saibai and Turnagain Islands; Anchor, Bramble, East, Pearce and Turu Cays, Kerr Islet and Black Rocks, all lying north of the Seabed Jurisdiction Line and within or adjoining Torres Strait.

ELECTORAL DISTRICT OF CUNNINGHAM

Commencing at the intersection of the Cunningham Highway and Montrose Lane at Montrose, by that lane, Springs Road, Mountain Maid Road, and Forestry Road southerly, westerly, south-westerly and southerly to Rabbit Fence Road, by that road and the northern boundary of the Shire of Inglewood northerly, north-westerly and westerly to the western boundary of the Shire of Millmerran, by that boundary and the northern boundary of that shire generally northerly and easterly to the northern boundary of the Shire of Pittsworth, by that boundary and the eastern boundary of that shire generally easterly and southerly to the western boundary of the Shire of Cambooya, by that boundary and the northern boundary of that shire generally northerly and easterly to Anzac Avenue, by that avenue, Morse Street and Stenner Street easterly, north-easterly and westerly to Greenwattle Street, by that street, Alderley Street, Hume Street, Boyett Street, Arlaw Street and Hazel Street northerly, easterly, southerly, again easterly, again southerly and again easterly to Ramsay Street, by that street, Debra Street, Mackenzie Street, Spring Street and Flagstone Creek Road northerly, easterly, southerly, again easterly, again southerly and again easterly to the eastern boundary of the City of Toowoomba, by that boundary and the southern boundary of that city generally southerly and westerly to the eastern boundary of again the Shire of Cambooya, by that boundary and the eastern and southern boundary of the Shire of Clifton generally south-easterly and westerly to the Condamine River (North Branch), by that river upwards to the Pratten Hendon Road, by that road south-easterly to the eastern boundary of Lot 72 on plan M341388, by that boundary, the north-eastern boundary of Lot 69 on plan M341388, the eastern boundary of Lot 70 on plan M341358, Lot 65 on plan M341388, Lot 157 on plan M341364 south-easterly to Glengallan Creek, by that creek downwards to again the Condamine River (North Branch), by that river downwards to a point north from the north-eastern corner of Lot 60 on plan ML830, by a line thereto, southerly to Leyburn Cunningham Road, by that road generally westerly to Cunningham Road, by that road south-westerly to the Cunningham Highway; and by that highway westerly to the point of commencement.

ELECTORAL DISTRICT OF CURRUMBIN

Commencing on the eastern seashore at Point Danger and bounded thence by the southern boundary of The State of Queensland south-westerly, north-westerly, again south-westerly and again north-westerly to the north-western boundary of Division 14 of the City of Gold Coast, by that boundary, a line and again the aforementioned boundary north-

*Electoral Act 1992***D 11**

easterly to the eastern boundary of Lot 72 on plan WD625, by that boundary and the eastern boundary of Lot 501 on plan RP816902 northerly to an unnamed road, by that road and Chesterfield Drive south-easterly, easterly, again south-easterly, north-easterly and generally easterly to the southern boundary of Lot 14 on plan SP105668, by that boundary, a line, the southern boundary of Lot 15 on plan RP903701, the southern boundary of Lot 103 on plan RP907357 and the western boundary of Lot 1 on plan RP811199 easterly and southerly to Tallebudgera Creek Road, by that road, Tallebudgera Connection Road and Guineas Creek Road north-easterly, southerly, again north-easterly and south-easterly to the south-eastern boundary of Lot 1 on plan RP170496, by that boundary and the eastern boundary of that lot northerly to Tallebudgera Creek, by that creek downwards to the Pacific Highway, by that highway south-easterly to its intersection with Palm Beach Avenue, by that avenue and a line in continuation north-easterly to the eastern seashore; and again by that seashore generally south-easterly and easterly to the point of commencement.

ELECTORAL DISTRICT OF DARLING DOWNS

Commencing at the intersection of the eastern boundary of the Shire of Jondaryan and Hursley Road, Torrington, and bounded thence by that road, Toowoomba Cecil Plains Road and Acton Vale Stud Road westerly and easterly to Wellcamp Westbrook Road, by that road, MacAulays Road, Blackwell Road and Bunkers Hill School Road southerly, westerly, again southerly, again westerly and again southerly to the Gore Highway, by that highway easterly to again the eastern boundary of the Shire of Jondaryan, by that boundary and the southern boundary of that shire generally south-westerly, westerly, northerly and generally westerly to the eastern boundary of the Shire of Wambo, by that boundary and the southern, western and northern boundary of that shire generally southerly, westerly, northerly, north-easterly and south-easterly to the northern boundary of the Shire of Rosalie, by that boundary easterly to the New England Highway, by that highway, Cooyar Kooralgin Road, Kooralgin Mt Binga Road and Cooyar Mt Binga Road generally south-easterly, north-easterly and again south-easterly to the northern boundary of the Shire of Crows Nest, by that boundary and the eastern and southern boundary of that shire generally north-easterly, southerly and westerly to the western boundary of Lot 1 on plan RP129907, by that boundary generally southerly, easterly and again southerly to the unnamed road forming the eastern and southern boundaries of Lot 216 on plan A34218, by that unnamed road southerly and westerly to the unnamed road forming the eastern boundary of Lot 266 on plan A34251, by that unnamed road and the eastern boundary of Lot 337 on plan A34254 southerly to the unnamed road forming the northern boundary of Lot 796 on plan CA31457 and Lot 260 on plan CA3127, by that road westerly to the unnamed road on the western boundary of Lots 260 and 285 on plan CA3127, by that road and the eastern boundary of Lot 4 on plan RP882913 southerly to the Main Line Railway, by that railway generally south-westerly to the eastern boundary of Lot 3 on plan RP49255, by that boundary and the eastern boundaries of Lot 1 on plan RP32500 and Lot 114 on plan DAR6215 northerly to the New England Highway, by that highway generally northerly to Meringandan Road, by that road generally westerly to Utschink Road, by that road, Brazier Road, Klein Road and Highfields Road northerly, westerly, southerly and again westerly to Meringandan Creek, by that creek upwards to Meringandan Shirley Road, by that road, Birnam Cawdor Road, Shirley Road and Burke Road generally southerly to Hogan Road, by that road and an unnamed road forming the western boundary of Lot 20 on plan DAR6211 easterly and southerly to Gowrie Creek, by that creek upwards to the north-western corner of Lot 36 on plan RP34896, by the south-western boundary of that lot south-easterly and a line southerly crossing an unnamed road and the Western Railway to the eastern boundary of the Shire of Jondaryan; and by that boundary southerly to the point of commencement.

ELECTORAL DISTRICT OF EVERTON

Commencing at the intersection of Hamilton Road and Raven Street, McDowall, and bounded thence by that street southerly to Rode Road, by that road westerly to Trouts Road and a line in continuation crossing Stafford Road to the eastern boundary of Lot 655 on plan SL7677, by that boundary southerly to Kedron Brook, by that brook upwards to a point northerly of the northern termination of Mott Street, by a line thereto, Mott Street and Pickering Street generally southerly and westerly to Samford Road, by that road, Dawson Parade and South Pine Road north-westerly, south-westerly, northerly and north-easterly to the eastern boundary of Lot 11 on RP90455, by that boundary, the northern boundary of that lot, the northern boundary of Lot 10 on RP171864, the north-eastern and eastern boundaries of Lots 9 - 7 on RP90455, a line, Lots 6 - 1 on RP90455 the northern boundary of the lastmentioned lot, South Pine Road, the northern boundary of Lot 18 on plan B33415, the western boundary of Lot 750 on plan SL10425 and the western boundary of Lot 1 on RP208290 northerly, generally north-westerly, north-easterly, easterly and northerly to Bunya Road, by that road and Francis Road westerly and generally northerly to the southern boundary of Bunyaville State Forest Lot 69 on plan FTY1773, by that boundary westerly and southerly, to the north-western corner of Lot 902 on plan RP865688, by the western boundary of that lot southerly to again Bunya Road, by that road generally south-westerly to the eastern boundary of Lot 1 on plan RP210033, by that boundary southerly to the northern boundary of

*Electoral Act 1992***D 12**

Lot 222 on plan RP907318, by that boundary, the northern boundary of Lot 913 on plan RP906569, Lot 901, Lots 555-552 and Lot 903 on plan SP102877 and the north-eastern boundary of Samford State Forest Lot 1376 on plan FTY1553 generally westerly to Nigber Road, by that road, Mailmans Track and Bunya Road northerly, westerly, north-easterly and south-easterly to the western boundary of again Bunyaville State Forest Lot 69 on plan FTY1773, by that boundary and the northern boundary of that state forest northerly, easterly, again northerly and again easterly to Dugandan Road, by that road northerly to the South Pine River, by that river downwards to the northern boundary of the City of Brisbane, by that boundary generally southerly to the western corner of Lot 417 on plan RP853573, by the southern boundary of that lot, a line, and the southern boundary of Lots 415, 413, 412 on RP853573, Lots 100 to 95 on plan RP840012, Lot 990 on plan RP808771, Lot 83 on plan RP840014, a line, Lots 82-79 on plan RP840014, and Lots 75 and 76 on plan RP808773 to Saturn Crescent; and by that crescent, Beckett Road and Hamilton Road easterly, southerly and again easterly to the point of commencement.

ELECTORAL DISTRICT OF FERNY GROVE

Commencing at the intersection of Dawson Parade and Samford Road, Keperra, and bounded thence by that road north-easterly and south-easterly to Taylors Road, by that road, Nambour Street and Coolum Street, generally south-westerly, to the northern boundary of Lot 331 on plan S3127 and the northern and western boundary of Lot 332 on plan S3127 southerly, westerly, northerly, again westerly and again southerly to the northern boundary of Lot 357 on plan S3117, by that boundary, by the northern, western and south-western boundary of Lot 1 on plan RP20230, by the northern boundary of Lot 1105 on plan RP123321, by the western boundary of Lot 1 on plan RP20232, by the southern boundary of Lot 1 on plan RP164172 westerly, generally south-easterly, again westerly, south-westerly and again westerly to Yarrabee Road, by that road, Settlement Road, the northern boundary of Lot 1 on plan RP224969, Lots 38 and 101 on plan RP890346, Lot 20 on plan SL12077, Lots 100 and 43 on plan RP890347, Lot 41 on plan RP859559, Lot 29 on plan RP859558, Lot 851 on plan S311111 and Lot 4 on plan RP70550 north-westerly and generally westerly to Brompton Road, by that road, Mount Nebo Road and the eastern boundary of State Forest Lot 309 on plan FTY1307 southerly, westerly and generally north-westerly to the southern boundary of the Shire of Pine Rivers, by that boundary and the western boundary of that shire generally westerly and north-westerly to Tenison Woods Mountain, by a line north-easterly to the source of Kobbie Creek (South Branch), by that creek downwards to Pringles Road, by that road, Kobbie Creek Road and Mount Samson Road, generally north-easterly and south-easterly to the southern full supply level of Lake Samsonvale, by that full supply level generally southerly and generally easterly to the eastern boundary of Lot 351 on plan S312547, by that boundary and the eastern boundary of Lots 17, 16 and 14 on plan RP80911 southerly to Winn Road, by that road, Old School Road, Clear Mountain Road and Eatons Crossing Road southerly, south-westerly, generally south-easterly, again southerly and westerly to Cedar Creek, by that creek and the South Pine River downwards to Dugandan Road, by that road, the northern and western boundary of Bunyaville State Forest Lot 69 on plan FTY1773 generally south-westerly to Bunya Road, by that road, Mailmans Track and Nigber Road generally north-westerly, south-westerly, easterly and southerly to the north-eastern boundary of Samford State Forest Lot 1376 on plan FTY1553, by that boundary, the northern boundary of Lots 903, 552-555 and 901 on plan SP102877, Lot 913 on plan RP906569, Lot 222 on plan RP907318 and the western boundary of Lot 1 on plan RP805414 generally easterly and northerly to again Bunya Road, by that road, the western boundary of Lot 902 on plan RP865688, a line in continuation of that boundary to again Bunyaville State Forest Lot 69 on plan FTY1773, by the southern boundary of that State Forest, Francis Road and again Bunya Road generally easterly, northerly, again easterly, southerly and again easterly to the north-eastern corner of Lot 13 on plan B3346, by the eastern boundary of that lot, the eastern boundary of Lot 16 on plan B33415 and the eastern and southern boundary of Lot 17 on plan B33438 southerly and westerly to South Pine Road, by that road south-westerly to the northern boundary of Lot 1 on plan RP90455, by that boundary and the eastern boundary of that lot, the eastern boundary of Lots 2 to 6 on that plan, a line, the north-eastern boundary of Lots 7 to 9 on that plan, the northern boundary of Lot 10 on plan RP171864 and the northern and eastern boundary of Lot 11 on again plan RP90455, easterly, south-westerly, south-easterly, again easterly and southerly to Dawson Parade; and by that parade southerly to the point of commencement.

ELECTORAL DISTRICT OF FITZROY

Commencing at the mouth of the Fitzroy River on the eastern boundary of the Shire of Fitzroy and bounded thence by that boundary, generally south-westerly to the eastern boundary of the Shire of Banana, by that boundary generally south-easterly to the Dawson Highway, by that highway, generally south-westerly and westerly to Kilburnie Road, by that road, Argoon Kilburnie Road and Argoon Road generally south-westerly to the Burnett Highway, by that highway, the Moura Short Line railway, Davis Road and Beldeen Greycliffe Road, north-westerly and generally south-westerly to again the Dawson Highway, by that highway south-westerly to the western corner of Lot 97 on plan FN488, by the

*Electoral Act 1992***D 13**

south-western boundary of that lot to the western boundary of Lot 1 on plan FN523, by that boundary south-westerly to Theodore Baralaba Road, by that road south-easterly to River Road, by that road to its western termination and a line in continuation to the Dawson River, by that river downwards to Mimosa Creek, by that creek upwards to the south-eastern boundary of the Shire of Duaringa, by that boundary generally south-westerly, generally northerly and generally north-westerly to the southern boundary of the Shire of Broadsound, by that boundary and the western and north-western boundary of that shire generally north-westerly and north-easterly to the Marlborough Sarina Road, by that road, generally south-easterly to the south-eastern boundary of again the Shire of Broadsound, by that boundary south-westerly to the northern boundary of again the Shire of Duaringa, by that boundary generally south-easterly and north-easterly to the northern boundary of again the Shire of Fitzroy, by that boundary generally easterly and generally south-easterly to Alligator Creek, by that creek upwards to the Bruce Highway, by that highway south-easterly to the south-western corner of Lot 4 on plan RP886589, by the southern boundary easterly to the north-western corner of Lot 1 on plan RP801224, by the western boundary of that lot, Lot 19 on plan RP897246, Lot 200 on that plan and Lot 101 on plan SP116018 south-easterly to the eastern boundary of Lot 104 on plan LN2416, by that boundary south-westerly to the north-western boundary of the City of Rockhampton, by that boundary south-westerly, south-easterly, again south-westerly, north-westerly to the unnamed road forming the western boundary of Lot 284 on plan LN1487, by that road and the unnamed road forming the southern boundary of the northern severance of Lots 5 and 1-4 on plan LN883 south-easterly to the south-eastern boundary of Lot 285 on plan LN2402, by that boundary, the southern boundary of Lot 3 on plan RP609426, Lot 1 on that plan and Lot 6 on plan CP906611 north-easterly, easterly, south-easterly and generally northerly to the southern boundary of Lot 353 on plan RP610123, by that boundary and the western boundary of that lot north-westerly and northerly to Pennycuik Street, by that street, Denham Street, Agnes Street and Caroline Street northerly, south-easterly, easterly, north-easterly, southerly and again easterly to the southern boundary of Lot 344 on plan LN1611, by that boundary to the North Coast Railway, by that railway south-westerly to a point west of the southern boundary of Lot 395 on plan LN2189, by a line thereto, by that boundary and the south-eastern boundary of that lot, and the southern boundary of Lot 396 on plan LN2184 easterly, north-easterly and south-easterly to the boundary of the Shire of Fitzroy; by that boundary generally north-easterly and generally south-easterly to the point of commencement.

ELECTORAL DISTRICT OF GAVEN

Commencing at the confluence of Coombabah Creek and Saltwater Creek and bounded thence by a line south-easterly to the left bank of Coombabah Creek, by that bank and the left bank of Lake Coombabah upwards to again Coombabah Creek, by that creek upwards to the Gold Coast Railway, by that railway, Smith Street Connection Road and Ashmore Road generally south-easterly to the north-western boundary of Division 8 of the City of Gold Coast, by that boundary south-easterly and generally south-westerly to the Nerang Connection Road, by that road, Station Street and Cayuga Street southerly and easterly to the Pacific Highway, by that highway, Alexander Drive and Armstrong Way south-easterly, north-westerly and south-westerly to the south-eastern corner of Lot 1 on plan RP807016, by the southern and western boundary of that lot and the north-eastern boundary of Lots 2 and 3 on plan RP807016 and Lots 6,5,4,3,2,1, on plan RP164604 westerly, north-easterly and generally north-westerly to Gilston Road, by that road, Fyfes Road and the northern boundary of Lot 19 on plan RP118142 southerly, north-westerly and south-westerly to the Nerang River, by that river upwards to the south-eastern corner of Lot 113 on plan WD3915, by the south-western boundary of that lot north-westerly to the Nerang Murwillumbah Road, by that road north-easterly to the south-western corner of Lot 72 on plan RP910384, by the south-eastern, north-eastern and north-western boundary of that lot north-easterly, north-westerly and south-westerly to a point east from Clagiraba Road, by a line there to, by that road and Bellis Road generally westerly to Clagiraba Creek, by that creek downwards and the Coomera River upwards to the western boundary of the City of Gold Coast, by that boundary generally northerly to Tamborine Creek, by that creek, Wongawallan Creek and the Coomera River downwards to its confluence with an unnamed creek at a point north from the Monterey Keys Bridge; by that creek upwards and Saltwater Creek downwards to the point of commencement.

ELECTORAL DISTRICT OF GLADSTONE

The whole of the City of Gladstone and the Shire of Calliope.

ELECTORAL DISTRICT OF GLASSHOUSE

Commencing on Lagoon Creek at its intersection with the Bruce Highway, Caboolture, and bounded thence by that creek upwards to Ferris Street, by that street, Pettigrew Street, Trimble Street, and Horne Street, southerly, westerly, again southerly and again westerly to again Lagoon Creek, by that creek upwards to the North Coast Railway, by that

*Electoral Act 1992***D 14**

railway south-easterly to the Caboolture River, by that river and an unnamed creek forming the north-western boundary of Lot 4 on plan RP886161 upwards to the northern boundary of that lot, by that boundary and the eastern and northern boundary of Lot 100 on plan C311086 and the eastern and northern boundary of Lot 99 on plan C311684, generally north-westerly to Old North Road, by that road southerly to the south-eastern corner of Lot 1 on plan RP206111, by the southern boundary of that lot, the southern and western boundary of Lot 3 on plan RP130622 and the western boundary of Lot 2 on plan RP112500 generally north-westerly to the north-eastern corner of Lot 1 on plan RP163561, by the northern boundary of that lot and a line in continuation westerly crossing McNamara Road to again the Caboolture River, by that river and Zillman Creek upwards to the eastern boundary of Lot 17 on plan RP35940, by that boundary, the southern and western boundary of that lot, the northern boundary of Lot 19 on plan USL26723 and the northern and western boundary of Lot 58 on plan SL88 southerly, generally westerly and again southerly to again Zillman Creek, by that creek upwards to the south-western corner of Lot 25 on plan RP35939, by the western boundary of that lot northerly to Dawes Road, by that road, Campbells Pocket Road and Tidwell Road north- westerly, north- easterly and again north-westerly to Pedwell Road, by that road, Brisbane-Woodford Road and the DiAguilar Highway south-westerly, generally northerly, north-easterly and south-easterly to Raaen Road, by that road, generally north-easterly to the south-western boundary of the City of Caloundra, by that boundary and the western and northern boundary of that city, generally northerly, generally north-westerly, generally north-easterly and generally south-easterly to the Bruce Highway, by that highway southerly to Coochin Creek, by that creek downwards and the Pumicestone Channel at the centre of that channel southerly to a point west from the southern tip of Long Island, by a line westerly to the western shore of Pumicestone Channel, by that shore westerly and south- easterly, to the southern boundary of the City of Caloundra, by that boundary generally westerly to again the Bruce Highway; and by that highway southerly to the point of commencement.

ELECTORAL DISTRICT OF GREENSLOPES

Commencing at the intersection of Logan Road and Dansie Street, Greenslopes, and bounded thence by that street, Cornwall Street, Pembroke Road, Nicklin Street and Old Cleveland Road north-easterly, easterly, northerly, north-westerly and again north-easterly to Harries Road, by that road, Gladstone Lane and a line in continuation crossing the Cleveland Railway north-westerly to Morley Street, by that street, Clarence Street, Cavendish Road and Stanley Street East north-westerly, north-easterly, again north-westerly and westerly to Norman Creek, by that creek downwards to a point north-westerly from the northern termination of Landsdowne Street, by a line thereto, by that street and a line in continuation south-easterly to again the Cleveland Railway, by that railway, Myall Street and Bennetts Road north-easterly, easterly and southerly to Watson Street, by that street, Halland Terrace, Wiles Street and again Old Cleveland Road easterly, southerly and north-easterly to Long Street, by that street, Abbott Street, Burn Street and Samuel Street southerly, westerly, again southerly and easterly to Jones Road, by that road, Sankeys Road and Pine Mountain Road southerly, south-westerly and south-easterly to Bassett Street, by that street, Cavendish Road, Nursery Road and Bapaume Road southerly, south-easterly, south-westerly and again south-easterly to Shire Road, by that road, a line crossing the South East Freeway and again Shire Road westerly to the northern boundary of Lot 1 on plan RP165918, by that boundary south-westerly, westerly and north-westerly to Toohey Road, by that road, Sexton Street, Barr Street and a line in continuation northerly, westerly and again northerly to the South East Freeway, by that freeway and Barnsdale Place north-westerly and north-easterly to the northern boundary of Lot 1 on plan RP152238, by that boundary and the northern and eastern boundary of Lot 1 on plan RP166534 easterly and southerly to the southern boundary of Lot 135 on plan RP46047, by that boundary easterly to Denman Street; and by that street, Nicholson Street and Logan Road easterly, north-easterly and north-westerly to the point of commencement.

ELECTORAL DISTRICT OF GREGORY

Commencing on the western boundary of the State of Queensland at the north-western corner of the Shire of Diamantina and bounded thence by the northern boundary of that shire generally easterly and north-easterly to the western boundary of the Shire of Barcoo, by that boundary and the northern boundary of that shire northerly and generally easterly to the western boundary of the Shire of Longreach, by that boundary, the north-western, northern and eastern boundary of that shire generally north-easterly, easterly and southerly to the northern boundary of the Shire of Ilfracombe, by that boundary easterly and generally south-easterly to the northern boundary of the Shire of Barcaldine, by that boundary and the eastern boundary of that shire generally easterly, south-easterly, again generally easterly and southerly to the northern boundary of the Shire of Blackall, by that boundary and the eastern boundary of that shire generally south-easterly to the northern boundary of the Shire of Tambo, by that boundary generally south-easterly to the northern boundary of the Shire of Bauhinia, by that boundary generally north-easterly to the western boundary of the Shire of Emerald, by that boundary and the northern and eastern boundary of that shire generally north-easterly, easterly and

*Electoral Act 1992***D 15**

southerly to again the northern boundary of the Shire of Bauhinia, by that boundary, the eastern and southern boundary of that shire generally south-easterly, southerly and north-westerly to the eastern boundary of the Shire of Murweh, by that boundary and the southern boundary of that shire generally southerly, westerly, north-westerly and westerly to the eastern boundary of the Shire of Quilpie, by that boundary and the southern boundary of that shire generally south-westerly and north-westerly to the southern boundary of again the Shire of Barcoo, by that boundary westerly to the western boundary of the State of Queensland; and by that boundary, northerly, westerly and again northerly to the point of commencement.

ELECTORAL DISTRICT OF GYMPIE

Commencing at Double Island Point on the eastern boundary of the Shire of Cooloola and bounded thence by that boundary southerly, westerly, generally south-westerly and again southerly to intersect the southern boundary of Lot 393 on plan FTY1146 at the north-west corner of Lot 126 on plan MCH77, by that southern boundary and the eastern boundary of Lot 393 on plan FTY1146 generally north-easterly and northerly to the south-west corner of Lot 1 on plan RP226372, by the southern boundary of that lot and the unnamed road forming the north-eastern boundary of that same lot easterly and north-westerly to the unnamed road forming the northern boundary of Lots 1 and 2 on plan RP208057, the eastern boundary of Lot 115 on plan RP207100, and the northern boundary of Lots 117 and 114 on plan MCH118, by that road north-easterly, south-easterly and again north-easterly to Arthur Stubbins Road, by that road, Kin Kin Road and Eastern Branch Road south-easterly, north-easterly and again generally south-easterly to the southern boundary of Lot 220 on plan RP860499, by that boundary easterly to Simpson Road, by that road, Cootharaba Road and Boreen Road generally southerly and north-easterly to McKinnon Drive, by that drive southerly to Ringtail Creek Road, by that road, Forest Acres Drive, Lake MacDonald Drive and Hoy Road generally westerly, southerly and south-easterly to the north-east corner of Lot 1 on plan RP167265, by the eastern boundary of that lot south-easterly to Gum Tree Drive, by that drive, Cooroy Noosa Road, Dath Henderson Road and Sunrise Road north-easterly, south-easterly, easterly and southerly to the southern boundary of the Shire of Noosa, by that boundary generally south-westerly and north-westerly to the southern boundary of again the Shire of Cooloola; by that boundary and the western, northern and eastern boundaries of that shire generally westerly, northerly, north-easterly, south-easterly and again north-easterly to the point of commencement.

ELECTORAL DISTRICT OF HERVEY BAY

Commencing at the mouth of the Mary River at its confluence with the Great Sandy Strait and bounded thence by that river, Susan River (North Branch) and Bunya Creek upwards to Booral Road, by that road and Maryborough Hervey Bay Road, Torbanlea Pinalba Road and Pinalba Urgan Branch Railway generally south-westerly, southerly, westerly and south-westerly to the south-east corner of Lot 15 on plan USL34852, north-westerly by the north-eastern boundary of that lot to Mungomery Road, to the south-east corner of Lot 52 on plan MCH274, by the northern boundary of Lot 199 on plan MCH812153, and the eastern boundary of Lot 196 on plan MCH5515 to Torbanlea Pinalba Road, westerly by that road to the south-west corner of Lot 129 on plan MCH1784, by the eastern boundary of Lot 196 on plan MCH4028 northerly to the north-west corner of Lot 129 on plan MCH1784 and the unnamed road, by that unnamed road, Toogoom Cane Road, Pinalba Burrum Heads Road generally north-easterly, easterly, northerly and south-easterly to OiRegan Creek, by that creek downwards to the seashore of Hervey Bay, by that seashore north-westerly and north-easterly to Burrum Point, from that point by a line north-easterly to Rooney Point on the north-western seashore of Fraser Island, by that seashore, the eastern seashore of that island, the south-eastern boundary of the City of Maryborough and the Great Sandy Strait north-easterly, generally southerly, generally south-westerly and generally north-westerly to a point north-easterly from the point of commencement; and by a line thereto.

ELECTORAL DISTRICT OF HINCHINBROOK

Commencing at the mouth of the Black River and bounded thence by that river and the Alice River upwards to the eastern boundary of Lot 496 on plan OL360, by that boundary and the south-eastern boundary of that lot southerly, westerly and again southerly to the eastern boundary of the Shire of Dalrymple, by that boundary generally north-westerly to eastern boundary of State Forest Lot 268 on plan FTY1271, by that boundary generally northerly and easterly to the southern boundary of the Shire of Hinchinbrook, by that boundary and the western boundary of that shire, the western boundary of the Shire of Cardwell and the Shire of Johnstone generally westerly and northerly to the southern boundary of the Shire of Eacham, by that boundary easterly to the South Johnstone River, by that river downwards to the western boundary of National Park Lot 19 on plan NPW565, by that boundary and the southern

*Electoral Act 1992***D 16**

boundary of that national park south-easterly and easterly to a point west from the western termination of the road forming the northern boundary of Lot 189 on plan NR3485, by a line thereto, by that road, the road forming the northern boundary of Lot 185 on that plan and Lot 186 on plan RP886365 generally easterly to and Mena Creek Road, by that road and Innisfail Japoon Road generally easterly and north-easterly to the South Johnstone River, by that river upwards to a point south-east of the eastern corner of Lot 6 on plan RP705038, by a line thereto, the eastern boundary of that lot, the eastern and northern boundary of Lot 5 on plan RP741615 and the northern boundary of Lot 12 on plan NR7190 north-easterly and westerly to the eastern boundary of Lot 13 on plan RP707552, by that boundary and the northern boundary of that lot northerly and westerly to a point south of the south-western corner of Lot 2 on plan RP714581, by a line thereto and the western boundary of that lot northerly to Kalbo Road, by that road, Henderson Drive and Palmerston Highway north-easterly, north-westerly and again north-easterly to Dodds Road, by that road, Lawrence Road and Oak Street easterly, northerly and again easterly to Bamboo Creek, by that creek downwards to the North Coast Railway, by that railway southerly to a point west of the north-western corner of Lot 2 on plan RP712621, by a line thereto and the northern and eastern boundary of that lot south-easterly and southerly to the northern boundary of Lot 14 on plan RP705111, by that boundary, the northern boundary of Lot 5 on plan RP909335 and a line in continuation easterly to the South Johnstone River, by that river upwards to a point west of the western termination of Riordan Road, by a line thereto, by that road and Rifle Range Road easterly to Louis Road, by that road, the eastern boundary of Lot 2 on plan RP748560, Lot 2 on plan RP707499, River Road and the eastern boundary of Lot 2 on plan RP725399 northerly to the Johnstone River, by that river downwards to 17 degrees 30 minutes 35 seconds S latitude, by that latitude easterly to the eastern boundary of the Shire of Johnstone, by that boundary and the eastern boundary of the Shire of Cardwell generally south-easterly to a point east of the northern seashore of Pelorus Island, by a line thereto westerly to the northern seashore of that island, by that seashore and the western seashore of that island and a line westerly, southerly and south-westerly to the western seashore of Orpheus Island, by that seashore and the southern seashore of that island and a line generally southerly and easterly to the western seashore of Fantome Island, by that seashore, the southern seashore of that island and a line generally southerly to the western extremity of Dido Rock, a line south-easterly to the western seashore of Fly Island, by that seashore, the southern seashore of that island and a line south-easterly to the western extremity of Cordelia Rocks, by a line southerly to the mouth of the Bohle River; and by the seashore north-westerly to the point of commencement.

ELECTORAL DISTRICT OF INALA

Commencing on the Brisbane River at the centre of the stream at its confluence with Wolston Creek, and bounded thence by that creek upwards to Wacol Station Road, by that road north-westerly and north-easterly to Sumners Road, by that road, Monier Road, Duporth Road and Seventeen Mile Rocks Road generally north-easterly and south-easterly to Pannard Street, by that street and a line in continuation crossing the Main Line railway south-easterly to Englefield Road, by that road, Oxley Station Road and Oxley Road north-easterly, south-easterly and northerly to the northern boundary of Lot 1 on plan RP86148, by that boundary easterly to Oxley Creek, by that creek and Blunder Creek upwards to a point easterly from the northern boundary of Lot 1 on plan SP100334, by a line thereto, by that boundary south-westerly to Blunder Road, by that road south-easterly and southerly to Lorikeet Street, by that street and Partridge Street south-westerly and south-easterly to the north-eastern corner of Lot 938 on plan RP887273, by the northern boundary of that lot and Lots 587-592 on that plan, south-westerly to Boss Road, by that road, a line, Balala Close, Clarendon Circuit and Homestead Way south-westerly, southerly, north-westerly, again south-westerly and again southerly to Woogaroo Street, by that street southerly to the southern boundary of the City of Brisbane, by that boundary north-westerly to the eastern boundary of the City of Ipswich, by that boundary south-westerly to Old Logan Road, by that road and Meier Road north-westerly and westerly to the north-eastern corner of Lot 412 on plan RP909466, by the northern boundary of that lot, Lot 12 on plan RP907208, Lot 100 on plan RP907209 and Lot 42 on plan RP907210 westerly to Woogaroo Creek, by that creek downwards to a point westerly from the south-western corner of Lot 6 on plan S312949, by a line thereto, by the southern and eastern boundary of that lot to Newman Street, by that street northerly to the north-western corner of Lot 81 on plan SP104153, by the northern boundary of that lot and Lot 106 on plan SL7014 easterly to again Old Logan Road, by that road northerly to its northern termination, by a line crossing again the Main Line railway north-westerly to again the southern boundary of the City of Brisbane, by that boundary generally westerly to the Brisbane River at the centre of the stream; and by that river at the centre of the stream downwards to the point of commencement.

ELECTORAL DISTRICT OF INDOOROOPILLY

Commencing on the Brisbane River at the centre of the stream at a point north-west from the mouth of Oxley Creek and bounded thence by a line thereto, by that creek upwards to Sherwood Road, by that road, Dewar Terrace, Marlborough

*Electoral Act 1992***D 17**

Street, Berry Street, Ferry Street and a line in continuation westerly, northerly, again westerly, north-westerly and again westerly to again the Brisbane River at the centre of the stream, by that river at the centre of the stream thereof upwards to the Centenary Highway, by that highway northerly, north-easterly and north-westerly to Moggill Road, by that road north-easterly to the Western Freeway, by that freeway and Russell Terrace northerly and north-westerly to the northern boundary of Lot 1 on plan SL6754, by that boundary easterly to the western boundary of Lot 39 on RP183361, by that boundary and the western boundaries of Lots 53, 56 and 58 on RP183362, Lots 60-62, 902 and 63 on RP183363 and Lots 26, 28 and 29 on RP86549 northerly to the northern boundary of the lastmentioned lot, by that boundary and the northern boundaries of Lots 30, 31, 32, 35 and 38 on the lastmentioned plan, Lots 21-25 and 27 on RP146174 and Lots 2 and 1 on RP153854 easterly to the road forming the southern boundary of Lot 1 on RP868488, by that road easterly to again the Western Freeway, by that freeway northerly to Crag Road, by that road, Broseley Road, Oxford Road, Kent Street and a line in continuation easterly, north-easterly, northerly, and again easterly to the south-western boundary of Lot 25 on RP70690, by the western and northern boundary of that lot and a line in continuation across Essex Street north-easterly and easterly to the western boundary of Lot 111 on plan RP18366, by that boundary and the western boundaries of Lots 112 and 113 on the lastmentioned plan, and by the northern boundaries of again Lot 113 and Lot 95 on again the lastmentioned plan, across Broseley Road in a line in continuation north-easterly, easterly, northerly and again easterly to the centre of Toowong Creek, by that creek downwards to Moggill Road, by that road south-westerly to Whitmore Street, by that street, Oxford Terrace and Indooroopilly Road south-easterly, southerly, easterly and north-easterly to the southern boundary of Lot 3 on RP225381, by that boundary south-easterly to Gailey Road, by that road north-easterly and north-westerly to again Toowong Creek, by that creek downwards to the Brisbane River at the centre of the stream; and by that river at the centre of the stream thereof upwards to the point of commencement.

ELECTORAL DISTRICT OF IPSWICH

Commencing at the confluence of the Bremer River and Bundamba Creek and bounded thence by that creek upwards to the road forming the south-eastern boundary of Lot 178 on plan S312852, by that road and Aulds Road south-westerly, westerly and southerly to Ripley Road, by that road and Binnies Road north-westerly and westerly to Deebling Creek Connection Road, by that road and the unnamed road forming the south-western boundary of Lot 2 on plan RP180931 north-westerly to the Cunningham Highway, by that highway westerly to Purga Creek; and by that creek, Warrill Creek and the Bremer River downwards to the point of commencement.

ELECTORAL DISTRICT OF IPSWICH WEST

Commencing at the confluence of the Brisbane and Bremer Rivers and bounded thence by the lastmentioned river and Warrill Creek upwards to the unnamed road forming the southern boundary of Lot 302 on plan RP225710, by that road north-westerly to Southern Amberley Road, by that road and Garrison Street north-easterly and westerly to the northern boundary of Lot 20 on plan RP812634, by that boundary northerly to Rosewood Road, by that road south-westerly to Haigslea Amberley Road, by that road northerly to the eastern boundary of Lot 89 on plan C15596, by that boundary and again the eastern boundary of Lots 91, 92, 95, 96, 99 and 100 on that plan, a line, and Lot 106 on plan RP24536 northerly to again the Bremer River, by that river and Western Creek upwards to the south-western corner of Lot 414 on plan CC159, by the western boundary of that lot and a line in continuation north-westerly to the Main Line Railway, by that railway south-westerly and westerly to the western boundary of the City of Ipswich, by that boundary generally north-easterly to the southern boundary of the Shire of Esk, by that boundary northerly and westerly to Hermanns Road, by that road northerly, westerly and again northerly to Bumsteads Road, by that road northerly to the southern boundary of Lot 12 on plan RP139532, by that boundary and the southern and eastern boundary of Lot 2 on plan RP31150 easterly and northerly to Bichels Road, by that road, Schulz Road and Lowood Minden Road easterly, northerly, again easterly and generally northerly to Forest Hill Fernvale Road, by that road and Rifle Range Road westerly and north-westerly to Lockyer Creek, by that creek downwards to the Brisbane River; and by that river downwards to the point of commencement.

ELECTORAL DISTRICT OF KALLANGUR

Commencing at the intersection of the Bruce Highway and Fresh Water Creek, Kallangur, and bounded thence by that creek, Brays Road, Anzac Avenue and Narangba Road upwards, northerly, generally south-westerly and north-westerly to the North Coast Railway, by that railway generally northerly to Cooper Road, by that road and a line in continuation westerly to Lake Kurwongbah, by that lake downwards to the northern boundary of Lot 3 on plan RP84357, by that boundary and the northern boundary of Lot 80 on plan SL3591, Lot 17 on plan RP111270, Lot 110 on plan SL6406, Lot 15 on plan RP111270, Lot 1 on plan RP117738, Denham Road and McCormack Road westerly and northerly to

*Electoral Act 1992***D 18**

Mosquito Creek, by that creek upwards to Theodore Road, by that road and Smiths Road north-easterly, and generally northerly to the southern boundary of the Shire of Caboolture, by that boundary westerly and northerly to Mountain View Road, by that road, Moorina Road, Caboolture River Road and Phelps Road north-easterly and easterly to Sheep Station Creek (West Branch), by that creek and Sheep Station Creek downwards to Walkers Road, by that road and Morayfield Road, easterly and south-easterly to the north-western corner of Lot 2 on plan RP912727, by the northern boundary of that lot and the North Coast Railway easterly and northerly to Buchanans Road, by that road easterly to the Bruce Highway: and by that Highway southerly to the point of commencement.

ELECTORAL DISTRICT OF KAWANA

Commencing at the eastern seashore at Point Cartwright and bounded thence by that seashore, southerly to a point east of the eastern termination of Wurley Drive, by a line thereto, by that drive and The Nicklin Way, westerly and southerly to the south-eastern boundary of Lot 462 on plan CP891256, by that boundary and a line generally south-westerly to the centre of Pangali Canal, by that canal, Currimundi Creek (North Branch) and Currimundi Creek downwards and upwards to the eastern boundary of Lot 606 on plan CG4306, by that boundary and the northern and western boundary of that lot northerly and generally westerly to Sunset Drive, by that drive and Westaway Road westerly and northerly to the Mooloolah River, by that river upwards to the Bruce Highway, by that highway northerly and north-westerly, to Sawreys Road, by that road, Telco Road, Mons Road and Wilguy Crescent generally easterly, northerly, again easterly and again northerly to the eastern boundary of Lot 2 on plan RP221136, by that boundary, Brecon Crescent, the western boundary of Lot 20 on plan RP136891, Lot 18 on plan RP121676, Lot 12 on plan RP837356, a line, the western boundary of Lot 54 on plan RP858452, Lot 2 on plan RP46412, Lot 14 on plan RP803703, Lot 15 on plan RP806163, a line, the western boundary of Lot 10 on plan RP806163 and the southern boundary of Lot 1 on plan RP814016 northerly and easterly to Lindsay Road, by that road, Jones Road, Kerenjon Avenue and North Buderim Boulevard north-easterly, south-easterly, easterly and again north-easterly to the southern boundary of Lot 1 on plan RP806167, by that boundary and the Sunshine Motorway generally south-easterly to the Mooloolah River, by that river, downwards to again the eastern seashore; and by that seashore easterly to the point of commencement.

ELECTORAL DISTRICT OF KEPPEL

Commencing on the southern boundary of the City of Rockhampton at the confluence of the Fitzroy River and Frenchmans Creek and bounded thence by that creek upwards to the Rockhampton Emu Park Road, by that road, Thozet Road and a line easterly and northerly to Frenchville Road, by that road and Dean Street westerly and north-westerly to Moores Creek, by that creek downwards to the Bruce Highway, by that highway north-westerly to the south-western corner of Lot 104 on plan LN2416, by the southern and south-eastern boundary of that lot and the south-western boundary of Lot 101 on plan SP116018, Lot 200 on plan RP897246 and Lot 19 on that plan generally north-easterly and north-westerly to Angela Road, by that road easterly to the south-eastern corner of Lot 1 on plan RP801224, by the eastern boundary of that lot and the southern boundary of Lot 4 on plan RP886589, northerly and westerly to again the Bruce Highway, by that highway and Rossmoya Road north-westerly and northerly to Canal Creek Road by that road north-westerly to the north-eastern corner of Lot 1 on plan RP605873, by a line north-westerly to the former East West Road at the north-eastern corner of Lot 670 on plan LBG4015, by that former road and Shoalwater Creek north-easterly and downwards to the mouth of that creek, by a line to the western extremity of Triangular Island and its continuation northerly to the south-western extension of Strong Tide Passage, by that passage north-easterly to a point north from Reef Point, by a line east to the eastern boundary of the Shire of Livingstone; and by that boundary and the southern boundary of that shire and the southern boundary of the City of Rockhampton southerly, westerly, south-westerly and north-westerly to the point of commencement.

ELECTORAL DISTRICT OF KURWONGBAH

Commencing at the intersection of the North Coast Railway and the South Pine River, Strathpine, and bounded thence by that river and Cedar Creek upwards to Eatons Crossing Road, by that road, Clear Mountain Road and Old School Road generally north-easterly, northerly, north-westerly and north-easterly to Winn Road, by that road to the eastern boundary of Lots 14, 16 and 17 on plan RP80911 and Lot 351 on plan S312547 to the full supply level of Lake Samsonvale, by that full supply level westerly to Mount Sampson Road, by that road, Kobble Creek Road and Pringles Road, north-westerly, westerly and south-westerly to Kobble Creek (South Branch), upwards to the source, by a line south-westerly to Tenison Woods Mountain on the south-western boundary of the Shire of Pine Rivers, by that boundary and the northern boundary of that shire westerly, northerly, and generally north-easterly to the northern boundary of

*Electoral Act 1992***D 19**

Lot 19 on plan USL26723, by that boundary, the southern and eastern boundary of Lot 17 on plan RP35940 easterly and northerly to Zillman Creek, by that creek and the Caboolture River, downwards to a point easterly on the continuation of the northern boundary of Lot 1 on plan RP163561, by a line thereto, that boundary and the eastern boundary of that lot, the eastern boundary of Lot 87 on plan CG4656, the eastern and southern boundary of Lot 26 on plan C31503, the northern boundary of Lot 2 on plan RP206112 easterly, southerly and again easterly to Old North Road, by that road northerly to the north-eastern corner of Lot 99 on C311684, by the northern and eastern boundary of that lot, Lot 100 on plan C311086 and the northern boundary of Lot 4 on plan RP886161 easterly, southerly, again easterly, again southerly, again easterly and north-easterly to again the Caboolture River, by that river upwards to Litherland Road, by that road, Caboolture River Road and Tinney Road easterly, north-easterly and south-easterly to Sheep Station Creek (West Branch), by that creek upwards to Phelps Road, by that road, again Caboolture River Road, Moorina Road and Mountain View Road westerly and generally south-westerly to the southern boundary of the Shire of Caboolture, by that boundary southerly and easterly to Smiths Road, by that road and Theodore Road southerly to Mosquito Creek, by that creek downwards to McCormack Road, by that road and Denham Road southerly and easterly to the north-western corner of Lot 1 on plan RP117738, by the northern boundary of that lot, Lot 15 on plan RP111270, Lot 110 on plan SL6406, Lot 17 on again plan RP111270, Lot 80 on plan SL3591 and Lot 3 on plan RP84357 westerly, to Lake Kurwongbah, by that lake upwards to Cooper Road, by that road easterly to the North Coast Railway, by that railway southerly to the North Pine River, by the river, downwards to Gympie Road, by that road, and Learmonth Street, south-easterly and north-easterly to the south-western corner of Lot 900 on plan RP132790, by the southern boundary of that lot to the South Pine River; and by that river upwards to the point of commencement.

ELECTORAL DISTRICT OF LOCKYER

Commencing on the eastern boundary of the Shire of Laidley at its intersection with the Main Line railway, Grandchester, and bounded thence by that railway generally north-easterly to a point north-westerly from the westernmost corner of Lot 414 on plan CC159, by a line thereto, by the south-western boundary of that lot south-easterly and Western Creek and the Bremer River downwards to the eastern boundary of Lot 106 on plan RP24536, by that boundary, a line in continuation and the eastern boundary of Lots 100, 99, 96, 95, 92, 91 and 89 all on plan C15596 southerly to Haigslea Amberley Road, by that road and Rosewood Road southerly and north-easterly to the northernmost corner of Lot 20 on plan RP812634, by the northern boundary of that lot southerly to Garrison Street, by that street, Southern Amberley Road and an unnamed road forming the south-western boundary of Lot 302 on plan RP225710 easterly, south-westerly and south-easterly to Warrill Creek, by that creek downwards, Purga Creek upwards and the Cunningham Highway easterly to the unnamed road forming the south-western boundary of Lot 2 on plan RP180931, by that road, Deebling Creek Connection Road and Binnies Road south-easterly and easterly to Ripley Road, by that road and the north-western boundary of the Shire of Beaudesert generally south-easterly, easterly, north-easterly and again south-easterly to the Brisbane Sydney Railway, by that railway to the south-east corner of Lot 1 on plan RP43898, by the southern boundary of that lot to Teviot Road, by that road and Kilmoyley Road generally southerly and south-westerly to Teviot Brook, by that brook upwards to the western boundary of again the Shire of Beaudesert, by that boundary generally south-westerly and northerly to the southern boundary of Lot 168 on plan CH312039, by that boundary and the western boundary of that lot and the northern boundary of Lot 79 on plan CH31549, Lot 12 on plan RP859737, and the northern and north-western boundary of Lot 11 on plan RP859737 generally westerly to Washpool Road, by that road, Schossow Road, and Limestone Ridges Road north-westerly, westerly and southerly to the north-east corner of Lot 1 on plan RP28783, by the northern boundary of that lot and Lot 2 on that plan and Lot 102 on plan CH3160 westerly to Forsyths Road, by that road, the southern boundary of Lot 94 on plan CH3160 and a line crossing Old Warwick Road to the southern boundary of Lot 112 on plan CH3160 westerly to Kalbar Peak Crossing Road, by that road, Greenwood Road and Tea Tree Road northerly and westerly to Wilsons Plains Road, by that road, the southern boundary of Lot 2 on plan RP172180 and a line crossing Trelawny Lane generally westerly to the southern boundary of Lot 4 on plan RP28761, by that boundary westerly, Warrill Creek downwards and Warroolaba Creek upwards to Charles Chauvel Drive, by that drive, Willmotts Road and the Cunningham Highway northerly, westerly, north-easterly and again northerly to the southern boundary of Lot 1 on plan CC2085, by that boundary, a line in continuation crossing Theakers Road and the southern boundary of Lots 15 and 16 on plan RP28476 westerly to Koskies Road, by that road southerly to the southern boundary of Lot 213 on plan CH3162, by that boundary, the southern boundary of Lot 212 on plan CH3162 and a line in continuation crossing W Hedricks Road westerly to the southern boundary of Lot 209 on plan CH3162, by that boundary, the southern boundary of Lot 208 on plan CH3162 and a line in continuation crossing Mount Forbes School Road westerly to the southern boundary of Lot 1 on plan RP28501, by that boundary and the southern and western boundary of Lot 2 on plan RP28501 westerly and northerly to Griffiths Road, by that road westerly to the eastern boundary of Lot 185 on plan CH3162, by that boundary and the northern boundary of that lot northerly and

*Electoral Act 1992***D 20**

westerly to Jacobs Road, by that road southerly to the southern boundary of Lot 183 on plan CC2057, by that boundary, the southern boundary of Lot 114 on plan CH3159, Lot 8 on plan RP28482 and a line in continuation crossing Rosewood Warrill View Road to the southern boundary of Lot 19 on plan RP28482, by that boundary westerly, the Bremer River upwards and the southern boundary of Lot 44 on plan CH3153 to Mount Walker West Road, by that road, Stokes Crossing Mount Mort Road and an unnamed road forming the eastern boundary of Lot 59 on plan RP21357, Lot 82 and 87 on plan CH31962 westerly, southerly, again westerly and again southerly to an unnamed road forming the southern boundary of Lot 87 on plan CH31962, by that road and its continuation forming the eastern and southern boundary of Lot 111 on plan CH311417, the southern boundary of Lot 28 on plan CH311940 and the south-eastern boundary of Lot 53 on plan RP21357 westerly, southerly, again westerly and again southerly to an unnamed road forming the eastern boundary of Lot 37 on plan RP46754, by that road and its continuation forming the eastern boundary of Lots 38, 39 and 40 on plan RP46754 and Lot 1 on plan RP150159 southerly to Greys Plains Road, by that road and an unnamed road forming the eastern boundary of Lots 12, 11, 10, 9, 8 and 7 on plan RP21558, Lots 158 and 159 on plan CH311518, Lot 2 on plan RP44095 and Lot 2 on plan RP44094 westerly and southerly to an unnamed road forming the southern boundary of Lot 2 on plan RP44094, by that road and its continuation forming the southern boundary of Lot 1 on plan CH311895, Lot 1 on RP44093 and Lot 163 on plan CH311567 westerly and south-westerly to the southern boundary of Lot 163 on plan CH311567, by that boundary and the eastern and southern boundary of Lot 64 on plan CC552 to the eastern boundary of the Shire of Laidley, by that boundary and the southern boundary of that shire, the southern, western and northern boundary of the Shire of Gatton, generally southerly, north-westerly, northerly and easterly to Gatton Esk Road, by that road, Brisbane Valley Branch Railway (closed) and #1085 Road north-easterly, south-easterly and southerly to Rocky Gully Road, by that road, Cornhill Road and Coominya Connection Road easterly and south-westerly to Newman Street, by that street, Cloake Street and again Coominya Connection Road westerly and southerly to Watsons Road, by that road, Profkes Road and Mount Tarampa Road easterly, southerly and again easterly to McCarthy Road, by that road, Forest Hill Fernvale Road and Wendts Road south-easterly, south-westerly, southerly and again south-easterly to Lockyer Creek, by that creek downwards, Rifle Range Road and again Forest Hill Fernvale Road generally south-easterly to Lowood Minden Road, by that road, Schulz Road and Bichells Road southerly, westerly, again southerly and again westerly to the north-east corner of Lot 2 on plan RP31150, by the eastern and southern boundary of that lot and the southern boundary of Lot 12 on plan RP139532 southerly and westerly to Bumsteads Road, by that road and Hermanns Road southerly, easterly and again southerly to again the eastern boundary of the Shire of Laidley; and by that boundary generally south-westerly to the point of commencement.

ELECTORAL DISTRICT OF LOGAN

Commencing at the intersection of the Logan River and the Mount Lindesay Highway, by that highway generally northerly to Greenbank Road, by that road, Teviot Road and Pub Lane, north-westerly, northerly and westerly to the Sydney-Brisbane Railway, by that railway north-easterly to Middle Road, by that road, Moody Road and again the Sydney-Brisbane Railway, easterly, north-easterly, northerly, and generally north-easterly, to the northern boundary of the City of Logan, by that boundary easterly, northerly, again easterly and north-easterly, to Macquarie Way, by that way and Anderson Street, south-easterly, southerly and easterly to the western boundary corner of Lot 79 on plan RP218814, by that boundary and the northern boundary of Lot 15 on plan SP111505 southerly and easterly to Fifth Avenue, by that avenue, Browns Plains Road and Trulson Drive, southerly, easterly and again southerly to Augusta street, by that street, Julie Street and Bumstead Road, westerly, southerly and easterly to Chambers Flat Road, by that road and Kenny Road generally southerly to the Logan River; and by that river upwards to the point of commencement.

ELECTORAL DISTRICT OF LYTTON

Commencing on the Brisbane River at the centre of the stream at a point north-westerly from the mouth of Aquarium Passage and bounded thence by that river at the centre of the stream thereof downwards to its mouth, by a line north-easterly to a point south-westerly from the western most point on Mud Island, by a line thereto, by the western, northern and eastern seashore of that island to its south-eastern corner, a line south-westerly to the northern most point of St Helena Island, by the eastern seashore thereof generally southerly to its southern most point, a line southerly to the north-eastern corner of Green Island, by the eastern seashore thereof to its southern most point, by a line south-westerly to the mouth of Tingalpa Creek, by a line north-westerly to the Esplanade, by that esplanade south-westerly to the mouth of Lota Creek, by that creek upwards to Whites Road at its intersection with the western boundary of Lot 362 on plan SL11114, by that road, Manly Road, Catamaran Street, Graduate Street and Radford Road south-westerly, westerly, northerly and westerly to Wondall Road, by that road north-easterly to the southern boundary of Lot 800 on RP223048, by that boundary and the southern boundary of Lots 16 and 15 on RP146811 westerly to Wynnum Road, by

*Electoral Act 1992***D 21**

a line north-westerly to Fleming Road, by that road westerly to Bulimba Creek; and by that creek and Aquarium Passage downwards to the point of commencement.

ELECTORAL DISTRICT OF MACKAY

Commencing at the mouth of Bakers Creek at the centre of the stream and bounded thence by a line northerly to the foreshore, by that foreshore northerly to a point east of the eastern termination of Bridge Road, by a line thereto, by that road, Milton Street and Archibald Street westerly, southerly and again westerly to Alexandra Street, by that street and Landsdowne Road northerly, north-westerly and westerly to the south-eastern corner of Lot 1 on plan RP720916 by the eastern boundary of that lot and Lot 2 on plan RP804074 northerly to the Pioneer River, by that river downwards to the Bruce Highway, by that highway, Willets Road and Malcomson Street northerly and easterly to Norris Road, by that road, Beaconsfield Road and Harveys Road northerly, north-westerly and again northerly to Golf Links Road, by that road, the western boundary of Lot 1 on plan RP904240 and the southern and eastern boundary of Lot 2 on plan RP736649 northerly, easterly, again northerly and north-easterly to McCreadys Creek, by that creek downwards to the western boundary of Lot 13 on plan USL26867, by that boundary, the western, southern and eastern boundary of Lot 14 on plan USL26850 and the south-western and eastern boundary of Lot 26 on plan USL26867 easterly, southerly, again easterly, northerly, south-easterly and north-westerly to the north-western corner of Lot 8 on plan RP709648, by a line north-easterly to the south-eastern foreshore of Slade Bay at the mouth of McCreadys Creek, by that foreshore north-easterly to Slade Point, by a line east to the 149 degrees 20 minutes meridian of east longitude, by that meridian south to a point east from the point of commencement; and by a line thereto.

ELECTORAL DISTRICT OF MANSFIELD

Commencing at the intersection of Underwood Road and the South East Freeway, Underwood and bounded thence by the South East Freeway, Miles Platting Road and Padstow Road north-westerly and westerly to Bulimba Creek, by that creek downwards and Mimosa Creek upwards to the north-western boundary of Lot 451 on plan RP119988, by that boundary north-easterly to Wadley Street, by that street, the South East Freeway and Kessels Road northerly, north-westerly and north-easterly to Logan Road, by that road, Broadwater Road, Newnham Road, Creek Road and Pine Mountain Road generally north-westerly, easterly, northerly and again easterly to again Bulimba Creek, by that creek upwards to Cowell Street, by that street, and Cribb Road north-easterly, northerly and easterly to the Gateway Arterial Road, by that road northerly to a point west of the western termination of Prout Road, by a line easterly thereto, by that road and by a line in continuation easterly to Tingalpa Creek, by that creek upwards to Broadwater Road, by that road, Mount Cotton Road and Avalon Road easterly, south-easterly and generally southerly to the northern boundary of the City of Logan, by that boundary, north-westerly and westerly to Priest Gully, by that gully upwards to the western boundary of Lot 12 on plan RP30624, by that boundary southerly to Underwood Road; and by that road north-westerly and westerly to the point of commencement.

ELECTORAL DISTRICT OF MAROOCHYDORE

Commencing on the eastern seashore at the mouth of the Mooloolah River and thence bounded by that river upwards to the Sunshine Motorway, by that motorway north-westerly and westerly to the southern-eastern corner of Lot 1 on plan RP806167, by the southern boundary of that lot, North Buderim Boulevard, Kerenjon Avenue, generally westerly, south-westerly and again westerly to Jones Road, by that road and Lindsay Road north-westerly and generally south-westerly to the southern boundary of Lot 1 on plan RP814016, by that boundary, the western boundary of Lot 10 on plan RP806163, a line, the western boundary of Lot 15 on plan RP806163, Lot 14 on plan RP803703, Lot 2 on plan RP46412, Lot 54 on plan RP858452, a line, the western boundary of Lot 12 on plan RP837356, Lot 18 on plan RP121676, Lot 20 on plan RP136891, Brecon Crescent and the eastern boundary of Lot 2 on plan RP221136, westerly and southerly to Wilguy Crescent, by that crescent, Mons Road, Telco Road and Sawreys Road, southerly, generally westerly, again southerly, and again westerly to the Bruce Highway, by that highway generally north-westerly to Kiel Mountain Road, by that road, Diddillibah Road, north-easterly and easterly to the eastern boundary of Lot 4 on plan RP211772, by that boundary, the eastern boundary of Lot 2 on plan RP163613 and a line in continuation northerly to Paynters Creek Road, by that road, Petrie Creek Road, north-easterly and easterly to Paynter Creek, by that creek and Petrie Creek downwards and Maroochy River and Coolum Creek upwards to the southern boundary of Lot 999 on plan CG493, by that boundary and the western boundary of that lot westerly and north-westerly to Arcoona Road, by that road and Yandina Coolum Road north-westerly, generally north-easterly and generally south-easterly to South Coolum Road, by that road, Yarrock Street and Jenyor Street southerly, south-easterly and north-easterly to the western boundary of Lot 5 on plan RP203475, by that boundary, the southern and eastern boundary of Lot 11 on plan RP201160 and the

*Electoral Act 1992***D 22**

eastern boundary of Lot 1 on plan RP173567 northerly, easterly, again northerly, again easterly and north-easterly to the southern boundary of Lot 14 on plan RP227810, by that boundary and the eastern boundary of that lot, the southern boundary of Lot 13 on plan RP858607 and the south-western boundary of Lot 4 on plan RP157061 south-easterly, north-easterly, again south-easterly, generally south-westerly, easterly and again south-easterly to Grandview Drive, by that drive, the southern boundary of Lots 11 and 25 on plan RP189057, Lot 1 on plan RP90212, Lot 2 on RP817416 and a line to the eastern seashore, generally north-easterly, easterly and again north-easterly to again the eastern seashore; and by that seashore southerly to the point of commencement, (inclusive of Mudjimba Island).

ELECTORAL DISTRICT OF MARYBOROUGH

Commencing on the southern boundary of the City of Maryborough at a point westerly from Inskip Point, and bounded thence by that boundary southerly to the eastern boundary of the Shire of Tiaro, by that boundary, the south-eastern and the south-western boundary of that shire generally south-westerly and generally north-westerly to the southern boundary of the Shire of Woocoo, by that boundary and the western and north-western boundary of that shire westerly, northerly and north-easterly to the south-eastern boundary of the Shire of Isis, by that boundary generally north-easterly and easterly to the mouth of the Burrum River midstream to a point north-east of the eastern foreshore, by a line thereto, by that foreshore south-easterly to the mouth of OiRegan Creek, by that creek upwards to Pialba Burrum Heads Road, by that road, Toogoom Cane Road and unnamed road, westerly, southerly and again westerly to the north-western corner of Lot 129 on plan MCH1784, by the eastern boundary of Lot 196 on plan MCH4028, southerly to Torbanlea Pialba Road, easterly by that road to the north-west corner of Lot 4 on plan RP195898, by the eastern boundary of Lot 196 on plan MCH5515, southerly by that boundary and the northern boundary of Lot 199 on plan MCH812153 to the south-east corner of Lot 52 on plan MCH274, by Mungomery Road, easterly to the north-east corner of Lot 15 on plan USL34852, south-easterly by the north-eastern boundary of that lot to Pialba Urangan Branch Railway, by that railway, Torbanlea Pialba Road and Maryborough Hervey Bay Road and Booral Road generally north-easterly, easterly and north-easterly to Bunya Creek, by that creek, Susan River, and the Mary River downwards to the confluence with the Great Sandy Strait; by that strait generally south-easterly to the point of commencement.

ELECTORAL DISTRICT OF MIRANI

Commencing on the eastern seashore at the mouth of Shoalwater Creek and bounded thence by that creek and the former East West Road upwards and generally south-westerly to the north eastern corner of Lot 670 on plan LBG4015, by a line south-easterly to Canal Creek Road at the north-eastern corner of Lot 1 on plan RP605873, by that road and Rossmoya Road south-easterly and southerly to the Bruce Highway, by that highway and Alligator Creek north-westerly and downwards to the southern boundary of the Shire of Livingstone, by that boundary and the western boundary of that shire generally westerly and north-westerly to the Marlborough - Sarina Road, by that road north-westerly to the southern boundary of the Shire of Nebo, by that boundary and the western and northern boundaries of that shire generally westerly, north-easterly and south-easterly to the road forming the north-western boundary of Lot 2 on plan HLN244, by that road and its continuation intersecting Lot 2 on plan SP104779, Lot 100 on plan HLN256, Lot 110 on plan HLN836087 and Lot 109 on plan HLN198 to the western shore of Eungella Dam, by that dam easterly to the Broken River, by that river downwards and Massey Creek upwards to the source of that creek, by a line south-easterly to the northern corner of Lot 5 on plan HLN116, by the eastern boundary of that lot generally south-easterly and easterly to the western boundary of the City of Mackay, by that boundary south-westerly, generally easterly and south-easterly to the Pioneer River, by that river downwards to a point southerly from the Farleigh Dumbleton Road, by a line thereto, by that road northerly and north-easterly to the road forming the north-eastern boundary of Lot 1 on plan RP729832, by that road and its continuation north-westerly forming the north-eastern boundary of Lot 3 on plan RP716241 and Lot 3 on plan RP722143 to the Mackay Bypass Road, by that road, the Bruce Highway and the Farleigh Sugar Mill tramway north-westerly, generally northerly and again north-westerly to the North Coast Railway, by that railway, Wainai Road and Jensens Road south-easterly, northerly, easterly and again northerly to the road forming the northern boundary of Lot 1 on plan RP722398, by that road and its continuation forming the northern boundary of Lot 6 on plan RP849126, Lot 1 on plan RP725166, Lot 2 on plan RP702798, Lot 7 on plan RP702751 and Lots 3 and 1 on plan SP103084 easterly to Mackay Habana Road, by that road, Mackay Bucasia Road and Beaconsfield Road easterly and south-easterly to Norris Road, by that road Malcomson Street, Willets Road, the Bruce Highway southerly, to the Pioneer River, by that river upwards to the north-eastern corner of Lot 2 on plan RP804074, by the eastern boundary of that lot and Lot 1 on plan RP720916 to Landsdowne Road, by that road, Alexandra Street and Archibald Street southerly, easterly, south-easterly, again southerly and again easterly to Milton Street, by that street, Bridge Road and a line in continuation northerly and easterly to the seashore, by that seashore generally southerly to the mouth of Bakers Creek

*Electoral Act 1992***D 23**

at the centre of the stream, by a line east to the 149 degrees 20 minutes meridian of east longitude, by that meridian north to the 21 degrees 4 minutes parallel of south latitude, by that parallel east to the eastern boundary of again the City of Mackay, by that boundary and the eastern boundaries of the Shires of Broomsound and again Livingstone southerly to a point east from the northern termination of Strong Tide Passage, by a line thereto, by that passage, its extension and a line in continuation south-westerly to the western extremity of Triangular Island; and by a line southerly to the point of commencement.

ELECTORAL DISTRICT OF MOGGILL

Commencing at the confluence of the Brisbane and Bremer Rivers and bounded thence by the Brisbane River upwards to the western boundary of Lot 3 on plan RP52584, by that boundary and the western and northern boundary of Lot 16 on plan S311030, the western and northern boundary of Lot 8 on plan S31714, by a line in continuation to the western boundary of Lot 49 on plan S311842, by that boundary and the northern boundary of that lot, the northern boundary of Lot 1 on plan RP162362, the western and northern boundary of Lot 80 on plan SL9232, northerly, easterly and again northerly and again easterly to the south-eastern corner of Lot 23 on plan SL370, by the eastern and northern boundary of that lot northerly and south-westerly to the western boundary of Lot 1355 on plan FTY1526, by that boundary and the northern boundary of that lot northerly, generally north-westerly, south-westerly, again northerly and north-easterly to the south-western boundary of the Shire of Pine Rivers, by that boundary southerly, easterly, northerly and south-easterly to again the eastern boundary of Lot 1355 on plan FTY1526, by that boundary generally south-easterly to the watershed between Enoggera Creek and Gold Creek, by that watershed generally easterly to the southern boundary of Lot 309 on plan FTY1756, by that boundary generally easterly to Boscombe Road, by that road, Highwood Road and Gap Creek Road southerly, easterly and again southerly to the southern boundary of Lot 270 on plan M33663, by that boundary and the western and southern boundary of Lot 1 on plan RP868488 easterly, southerly, again easterly, north-easterly, again easterly and again southerly to the road forming the western boundary of Lot 2 on plan RP23621, by that road, Farnworth Street and Fleming Road southerly, easterly, again southerly and again easterly to the south-eastern boundary of again Lot 2 on plan RP23621, by that boundary northerly and easterly to Chapel Hill Road, by that road and Russell Terrace generally south-easterly to the Western Freeway, by that freeway, Moggill Road and the Centenary Highway southerly, south-westerly, south-easterly, again south-westerly and again southerly to the Brisbane River; and by that river upwards to the point of commencement.

ELECTORAL DISTRICT OF MOUNT COOT-THA

Commencing at the intersection of Victoria Street and Kelvin Grove Road, Kelvin Grove, and bounded thence by that road, Countess Street and the Main Line railway south-easterly and south-westerly to Boomerang Street, by that street and a line in continuation south-easterly and crossing Coronation Drive to the Brisbane River at the centre of the stream, by that river at the centre of the stream thereof upwards to a point easterly from the mouth of Toowong Creek, by a line thereto, by that creek upwards and Gailey Road south-easterly and south-westerly to the south-western boundary of Lot 3 on plan RP225381, by that boundary north-westerly to Indooroopilly Road, by that road, Oxford Terrace, Whitmore Street, and Moggill Road, south-westerly, westerly, generally northerly and north-easterly to Toowong Creek, by that creek upwards and a line in continuation across Broseley Road to the southern boundary of Lots 94 and 114 on plan RP18366, by the southern boundary of those lots westerly to the south-eastern boundary of Lot 3 on plan RP193833, by that boundary southerly, westerly, south-westerly to Kent Street, by that street Oxford Road, again Broseley Road, Crag Road, and by a line to the Western Freeway, by that freeway southerly, south-westerly, westerly and southerly to the southern boundary of Lot 1 on plan RP868488, by that boundary, the southern boundary of Lots 303 and 304 on plan M332201, by the eastern, southern and western boundary of Lot 2 on plan RP23621 generally westerly to again the southern boundary of Lot 1 on plan RP868488, by that boundary westerly, the eastern boundary of Lot 51 on plan USL19205 northerly, and by the southern boundary of Lot 270 on plan M33663 generally westerly to Gap Creek Road, by that road, Highwood Road and Moggill Road generally northerly and generally north-easterly to the northern boundary of Lot 2 on plan RP20762, by that boundary, Whitehead Road, the western and northern boundary of Lot 2 on plan RP200271 and the eastern boundary of Lot 6 on plan SL12726 easterly, northerly, again easterly and again northerly to Paten Road, by that road, the northern boundary of Lot 1324 on plan S31983, the western and northern boundary of Lot 105 on plan RP861858, the western and northern boundary of Lot 103 on plan RP809893, generally easterly and generally northerly to Glenquarie Place, by that road to again Waterworks Road, Glory Street, again Waterworks Road, Haig Street, Joffre Street and Glen Parade northerly, generally easterly, south-easterly, north-easterly and south-easterly to Ithaca Creek, by that creek downwards to Devonshire Street, by that street, again Waterworks Road, and Woodland Street, northerly and generally easterly to Enoggera Creek, by that creek

*Electoral Act 1992***D 24**

downwards to a point north from the northern termination of Murray Street, by a line thereto, by that street, Windsor Road and Victoria Street south-easterly and easterly to the point of commencement.

ELECTORAL DISTRICT OF MOUNT GRAVATT

Commencing at the intersection of Logan Road and Broadwater Road, Mt Gravatt and bounded thence by Logan Road, Mt Gravatt Capalaba Road, the South East Freeway and Wadley Street generally southerly, south-westerly, south-easterly and again southerly to the northern corner of Lot 451 on plan RP119988, by the north-western boundary of that lot, southerly to Mimosa Creek by that creek downwards to Bulimba Creek, by that creek upwards to Padstow Road, by that road and Warrigal Road, easterly and southerly to the Gold Coast Railway, by that railway north-westerly to again Bulimba Creek, by that creek upwards to Beenleigh Road, by that road, Dyson Avenue and a line crossing the Gold Coast Railway north-westerly and generally northerly to Breton Street, by that street, Troughton Road, and Kessels Road northerly and westerly to the south-western corner of Lot 4 on plan RP161814, by the western and northern boundary of that lot, northerly, westerly, again northerly and easterly to the south-western corner of Lot 1 on plan RP165918, by the western and northern boundary of that lot northerly, westerly and easterly to Shire Road, by that road and a line crossing the South East Freeway generally easterly to again Shire Road, by that road, Bapaume Road, Nursery Road, Cavendish Road, Bassett Street, Pine Mountain Road and Sankeys Road north-westerly, north-easterly, again north-westerly, northerly, again north-westerly, and again north-easterly to the western boundary of Lot 216 on plan RP94289, by that boundary, southerly to the north-western corner of Lot 1 on plan RP139396, by the northern boundary of that lot easterly, to Gallipoli Road; by that road, Creek Road, Newnham Road and Broadwater Road southerly and westerly to the point of commencement.

ELECTORAL DISTRICT OF MOUNT ISA

Commencing at the mouth of the Staaten River on the Gulf of Carpentaria and bounded thence by that river upwards to the eastern boundary of the Shire of Carpentaria, by that boundary and the eastern and southern boundary of the Shire of Croydon generally southerly, south-easterly, south-westerly and westerly to the eastern boundary of the Shire of McKinlay, by that boundary and the northern, south-eastern and southern boundary of the Shire of Winton generally westerly, southerly, easterly, south-westerly and again westerly to the southern boundary of the Shire of Boulia, by that boundary generally south-westerly and westerly to the western boundary of the State, by that boundary and a line in continuation north to the 16 degrees parallel of south latitude, by that parallel east to the 141 degrees meridian of east longitude; and by a line south-easterly to the point of commencement.

ELECTORAL DISTRICT OF MOUNT OMMANEY

Commencing at the intersection of Dewar Terrace and Sherwood Road, Sherwood, and bounded thence by that road easterly to Oxley Creek, by that creek upwards to a point east of the northern boundary of Lot 1 on plan RP86148, by a line thereto and that boundary north-westerly to Oxley Road, by that road, Oxley Station Road and Englefield Road southerly, north-westerly and south-westerly to a point south-east of the southern termination of Pannard Street, by a line crossing the Main Line thereto, by that street and Seventeen Mile Rocks Road generally north-westerly to Duporth Road, by that road, Monier Road and Sumners Road generally south-westerly and westerly to Wacol Station Road, by that road generally south-westerly and south-easterly to Wolston Creek, by that creek downwards to the Brisbane River at the centre of the stream, by that river downwards to a point west of the western termination of Ferry Street, by a line thereto; and by that street, Berry Street, Marlborough Street and Dewar Terrace easterly, south-easterly, again easterly and southerly to the point of commencement.

ELECTORAL DISTRICT OF MUDGEERABA

Commencing on the confluence of Nerang River and Gin House Creek and bounded thence by that creek upwards, Market Street southerly and the Gold Coast Springbrook Road generally south-westerly to the Pacific Highway, by that highway generally south-easterly to Old Coach Road, by that road south-easterly to Tallebudgera Creek Road, by that road south-westerly to the southern boundary of Division 12, City of Gold Coast, by that boundary westerly and south-westerly to an unnamed road forming the northern boundary of Lot 1 on plan RP186162 and the eastern boundary of Lot 106 on plan RP889354, by that road generally north-westerly to the eastern boundary of Lot 501 on plan RP816902, by that boundary and the eastern boundary of Lot 72 on plan WD625 southerly to again the southern boundary of Division 12, City of Gold Coast, by that boundary, the south-eastern boundary of Division 9, City of Gold Coast, a line

*Electoral Act 1992***D 25**

and again the south-eastern boundary of Division 9, City of Gold Coast and the boundary of the State generally south-westerly and north-westerly to the western boundary of the City of Gold Coast, by that boundary northerly to the Coomera River, by that river downwards and Clagiraba Creek upwards to the road forming the northern boundary of the southern severance of State Forest 740 on FTY1674, by that road north-easterly and Bellis Road easterly and northerly to Clagiraba Road, by that road easterly and Nerang Murwillumbah Road south-westerly to the south-west corner of Lot 113 on plan WD3915, by the southern boundary of that lot easterly, the Nerang River downwards to the south-west corner of Lot 18 on plan RP118142, by the southern boundary of that lot easterly, Fyfes Road south-easterly and Gilston Road northerly to the north-west corner of Lot 1 on plan RP164604, by the northern boundary of that lot and Lots 2-6 on again plan RP164604 easterly, the northern boundary of Lots 3 and 2 on plan RP807016 easterly and the western and southern boundary of Lot 1 on again plan RP807016 to Armstrong Way, by that way north-easterly, Alexander Drive south-easterly and again Pacific Highway north-westerly to Cayuga Street, by that street, Station Street and Nerang Connection Road northerly to again the Nerang River; and by that river downwards to the point of commencement.

ELECTORAL DISTRICT OF MULGRAVE

Commencing on the eastern seashore at the mouth of the Johnstone River, and bounded thence by that river upwards to a point north of River Road, by a line thereto, River Road, the eastern boundary of Lot 2 on plan RP707499 and Lot 2 on plan RP748560 southerly to Louis Road, by that road, Rifle Range Road and Riordan Road southerly and westerly to South Johnstone River, by that river downwards to a point east of the northern boundary of Lot 5 on plan RP909335, a line thereto crossing River Avenue, by that boundary, the northern boundary of Lot 14 on plan RP705111 and the eastern and northern boundary of Lot 2 on plan RP712621, westerly, northerly and north-westerly to the North Coast Railway, by that railway northerly to Bamboo Creek, by that creek, Bamboo Creek (North Branch) and Swampy Creek, upwards to Oak Street, by that street, Lawrence Road and Dodds Road, westerly, southerly and again westerly to the Palmerston Highway, by that highway, Stotter Road and the western boundary of Lot 3 on plan RP717384 south-westerly and northerly to the Johnstone River, by that river downwards to the Bruce Highway, by that highway northerly and north-westerly to the southern boundary of the City of Cairns, by that boundary and the western boundary of that city, Southerly, generally westerly, and north-westerly, to Lambs Head, by the southern watershed of Freshwater Creek, Isley Hills and the Whitfield Range south-easterly, generally north-easterly and north-westerly to Lake Morris Road, by that road northerly to a point west of the south-west corner of Lot 21 on plan RP893044, by a line, the southern boundary of that lot and Anderson Road easterly to Falcon Street, by that street south-easterly to the north-western corner of Lot 2 on plan RP861082, by the western and southern boundary of that lot and a line generally southerly to Crowleys Creek, by that creek downwards to the Bruce Highway, by that highway northerly to the southern corner of Lot 2 on plan RP746137, by the western boundary of that lot and again Anderson Road, north-westerly and easterly to the North Coast Railway, by that railway northerly and north-easterly to Chinaman Creek, by that creek, Smiths Creek and Trinity Inlet downwards to its mouth, by a line generally north-easterly to a point westerly from Lyons Point, by a line north-easterly to a point easterly from Taylor Point and northerly from Little Fitzroy Island, by a line northerly to an encompassing line 16 degrees 44 minutes 15 seconds S latitude, by that line easterly to the eastern boundary of the City of Cairns, by that boundary south-easterly to a point east from the point of commencement; and by a line thereto.

ELECTORAL DISTRICT OF MUNDINGBURRA

Commencing at the intersection of Cambridge Street and Palmerston Street, Vincent, and bounded thence by that street, Kings Road and Bayswater Terrace, easterly, northerly and again easterly to Charters Towers Road, by that road, Bowen Road and a line in continuation crossing the Ross River to Stuart Drive, southerly and south-easterly to the northernmost point of Lot 190 on plan EP843262, by the north-west boundary of that lot and the eastern boundary of Lot 760 on plan SP111981, south-westerly and southerly to University Road, by that road, westerly to the eastern boundary of Lot 35 on plan RP881689, by that boundary, the eastern and southern boundary of Lot 6 on plan SP101952, the southern boundary of Lot 2 on plan RP727842, the southern boundary of Lot 2 on plan USL50334, and the eastern and northern boundary of Lot 19 on plan USL38340, a line, the northern boundary of Lot 631 on plan EP1537, southerly, westerly, south-westerly, north-westerly and again westerly to the western boundary of the City of Townsville, by that boundary, generally north-easterly and northerly, to Ross River Road, by that road, Bamford Lane and Charles Street, westerly, northerly and easterly to again the western boundary of the City of Townsville, by that boundary northerly to Main Dalrymple Road, by that road and Bayswater Road north-easterly and easterly to Cambridge Street; and by that street southerly to the point of commencement.

*Electoral Act 1992***D 26****ELECTORAL DISTRICT OF MURRUMBA**

Commencing on the seashore of Deception Bay at its intersection with Albatross Canal, Scarborough, and bounded thence by that canal and a line in continuation southerly and south-easterly to Ashmole Road, by that road, Anzac Avenue, Elizabeth Avenue and MacDonnell Road, southerly, westerly, south-easterly and again westerly to the eastern boundary of Lot 9 on plan SL839184, by that boundary and the northern boundary of that lot generally north-westerly, and south-westerly to Hays Inlet, by that inlet downwards, The Houghton Highway south-westerly and the Pine and North Pine Rivers upwards to the North Coast Railway, by that railway generally northerly to Narangba Road, by that road, Anzac Avenue and Brays Road, south-easterly, north-easterly and again south-easterly to Freshwater Creek, by that creek downwards and the Bruce Highway generally north-westerly to Uhlmann Road, by that road, Farry Road and the road forming the northern boundary of Lot 16 on plan RP845324, easterly, northerly, easterly and again northerly to the Caboolture River, by that river downwards to its mouth at its confluence with Deception Bay, by a line southerly to the seashore of that bay; and by that seashore generally southerly and easterly to the point of commencement.

ELECTORAL DISTRICT OF NANANGO

Commencing at the intersection of Brisbane Valley Branch Railway (closed) and Gatton Esk Road and bounded thence by that road south-westerly to the southern boundary of the Shire of Esk, by that boundary, the western boundary of that shire and the northern boundary of the Shire of Crows Nest generally westerly, northerly, north-westerly and south-westerly to Cooyar Mt Binga Road, by that road, Kooralgin Mt Binga Road, Cooyar Kooralgin Road and the New England Highway north-westerly, south-westerly and again north-westerly to the northern boundary of the Shire of Rosalie, by that boundary, the eastern boundary of the Shire of Wambo and the western and northern boundary of the Shire of Kingaroy generally north-westerly, generally north-easterly and easterly to the northern boundary of the Shire of Nanango, by that boundary, the southern boundary of the Shire of Kilkivan and the northern and north-eastern boundary of the Shire of Kilcoy generally easterly and generally south-easterly to the northern boundary of the Shire of Caboolture, by that boundary generally south-easterly and southerly to Beerburum Woodford Road, by that road, Raaen Road, DiAguilar Highway and Mount Mee Road generally south-westerly and southerly to Pedwell Road, by that road, Tidwell Road, Campbells Pocket Road and Dawes Road north-easterly, south-easterly and generally south-westerly to the western boundary of Lot 25 on plan RP35939, by that boundary southerly to the southern boundary of again the Shire of Caboolture, by that boundary and the eastern boundary of the Shire of Esk generally south-westerly, south-easterly and southerly to the northern boundary of Lot 1355 on plan FTY1526, by that boundary, the western boundary of that lot, the northern and eastern boundary of Lot 23 on plan SL370 and the northern and western boundary of Lot 80 on plan SL9232 generally south-westerly, southerly, generally north-easterly, easterly, generally southerly, westerly and again southerly to the northern boundary of Lot 1 on plan RP162362, by that boundary and the northern and western boundary of Lot 49 on plan S311842, Lot 8 on plan S31714 and Lot 16 on plan S311030 westerly, southerly, again westerly and again southerly to the western boundary of Lot 3 on plan RP52584, by that boundary southerly to the Brisbane River, by that river and Lockyer Creek upwards to Wendts Road, by that road, Forest Hill Fernvale Road and McCarthy Road north-westerly, north-easterly and again north-westerly to Mount Tarampa Road, by that road, Profkes Road and Watsons Road westerly, northerly and again westerly to Coominya Connection Road, by that road, Cloake Street and Newman Street West northerly and easterly to again Coominya Connection Road, by that road, Cornhill Road, Rocky Gully Road and #1085 Road north-easterly, north-westerly, westerly, northerly and again north-westerly to the Brisbane Valley Branch Railway (closed); and by that closed railway generally north-westerly to the point of commencement.

ELECTORAL DISTRICT OF NICKLIN

Commencing at the intersection of the Bruce Highway and Kiel Mountain Road, Kiels Mountain, and bounded thence by that highway, southerly to the northern boundary of the City of Caloundra by that boundary and the western boundary of the City of Caloundra generally westerly, generally north-westerly and generally south-westerly to the western boundary of the Shire of Maroochy, by that boundary, the north-western and the northern boundary of that shire generally northerly, generally easterly and generally north-easterly to the Bruce Highway, by that highway southerly to a point at the eastern termination of Main Street, by a line easterly to the North Coast Railway, by that railway, North Arm Yandina Creek Road, Toolborough Road southerly, easterly, northerly and generally south-easterly to Yandina Coolum Road, by that road and Arcoona Road north-easterly and south-easterly to the western boundary of Lot 999 on plan CG493, by that boundary and the southern boundary of that plan southerly and easterly to Coolum Creek, by that creek, Maroochy River, Petrie Creek and Paynter Creek downwards and upwards to Petrie Creek Road, by that road

*Electoral Act 1992***D 27**

and Paynters Creek Road north-westerly and south-westerly to a point north of the north-eastern corner of Lot 2 on plan RP163613, by a line thereto, by the eastern boundary of that lot, Lot 4 on plan RP211772 southerly to Diddiliba Road; by that road and Kiel Mountain Road generally south-westerly to the point of commencement.

ELECTORAL DISTRICT OF NOOSA

Commencing on the eastern seashore at a point north-east from the south-eastern corner of Lot 2 on plan RP817416, Point Arkwright, and bounded thence by a line thereto, the southern boundary of that lot and the southern and western boundary of Lot 1 on plan RP90212 south-westerly, westerly and northerly to the southern boundary of Lot 25 on plan RP189057, by that boundary and the southern boundary of Lot 11 on the last mentioned plan westerly to Grandview Drive, by that drive westerly and south-westerly to the southern corner of Lot 4 on plan RP157061, by the western boundary of that lot, the southern and western boundary of Lot 13 on plan RP858607 and the eastern and southern boundary of Lot 14 on plan RP227810 north-westerly, westerly, generally northerly, again north-westerly, south-westerly and again north-westerly to the north-eastern corner of Lot 1 on plan RP173567, by the eastern boundary of that lot, the eastern and southern boundary of Lot 11 on plan RP201160 and the eastern boundary of Lots 87 to 82 on plan RP94829 southerly, westerly, again southerly, again westerly and again southerly to Jenyor Street, by that street and Yarrock Street westerly and south-westerly to South Coolum Road, by that road north-westerly and northerly to Yandina Coolum Road, by that road, Toolborough Road, North Arm Yandina Creek Road and the North Coast Railway south-westerly, north-westerly, again south-westerly, southerly, westerly, again southerly, again westerly and northerly to a point east of the intersection of Main Street and the Bruce Highway, by a line westerly to that highway and by that highway north-westerly to the southern boundary of the Shire of Noosa, by that boundary, Sunrise Road and Dath Henderson Road generally north-easterly, northerly, westerly and again northerly to Cooroy Noosa Road, by that road south-westerly to the eastern boundary of Lot 1 on plan RP167265, by that boundary north-westerly to Hoy Road, by that road, Lake MacDonald Drive, Forest Acres Drive and Ringtail Creek Road north-westerly, westerly, generally north-easterly and easterly to Tewantin Boreen Point Road, by that road and Boreen Road northerly and south-westerly to Cootharaba Road, by that road and Simpsons Road generally northerly to the south-eastern corner of Lot 220 on plan RP860499, by the southern boundary of that lot westerly to Eastern Branch Road, by that road generally north-westerly to Kin Kin Road, by that road and Arthur Stubbins Road south-westerly and north-westerly to an unnamed road forming the southern boundary of Lots 142 and 143 on plan MCH181, by that unnamed road and the unnamed road forming the southern boundary of Lot 1 on plan RP50210, Lots 2 and 1 on plan RP170636 and Lot 277 on plan MCH1248 south-westerly, north-westerly and again south-westerly to Upper Pinbarren Creek Road, by that road southerly to the southern boundary of Lot 1 on plan RP226372, by that boundary and the south-eastern boundary of Lot 393 on plan FTY1146 westerly, southerly, again westerly, generally south-easterly, south-westerly and again westerly to the western boundary of the Shire of Noosa, by that boundary and the northern boundary of that shire generally northerly and easterly to the eastern seashore; and by that seashore generally southerly to the point of commencement.

ELECTORAL DISTRICT OF NUDGE

Commencing at the intersection of Gympie Road and Murphy Road, Chermiside, and bounded thence by the last mentioned road, Robinson Road West, Kirby Road and Zillmere Road, north-easterly, northerly, westerly, again northerly and again westerly to the western boundary of Lot 1 on plan RP149867, by that boundary northerly to Cabbage Tree Creek, by that creek downwards to Beams Road, by that road, Muller Road and a line in continuation crossing the Gateway Arterial Road easterly and northerly to again Cabbage Tree Creek, by that creek downwards to the eastern seashore, by that seashore south-easterly to the eastern boundary of Lot 1145 on plan SL9743, by that boundary and the eastern and southern boundary of Lot 207 on plan RP147685, south-westerly and north-westerly to Nudgee Road, by that road, south-westerly and southerly to the north-eastern boundary of Lot 1 on plan RP813471, by that boundary, the south-eastern boundary of that lot, south-easterly and south-westerly to the Gateway Arterial Road, by that road generally south-westerly to Schulz Canal, by that canal and Kedron Brook upwards to the North Coast Railway, by that railway generally north-easterly to Flower Street, by that street, Sandgate Road, Hamilton Road and Newman Road, north-westerly, southerly, generally westerly and northerly to Downfall Creek, by that creek upwards to Gympie Road; and by that road northerly to the point of commencement.

ELECTORAL DISTRICT OF PUMICESTONE

Commencing at the mouth of the Caboolture River at its confluence with Deception Bay and bounded thence by that river upwards to a point north from the northernmost corner of Lot 16 on plan RP845324, by a line thereto, by the road

*Electoral Act 1992***D 28**

forming the northern boundary of that lot and the northern boundary of Lot 9, 8 and 7 on plan RP847078 and Lot 1 on plan RP837071 south-westerly and north-westerly to Farry Road, by that road, Uhlmann Road and the Bruce Highway south-westerly, westerly and northerly to Buchanans Road, by that road and the North Coast Railway north-westerly and south-easterly to the north-eastern corner of Lot 2 on plan RP912727, by the northern boundary of that lot westerly to Morayfield Road, by that road and Walkers Road north-westerly and westerly to Sheep Station Creek, by that creek and Sheep Station Creek (West Branch) upwards to Tinney Road, by that road, Caboolture River Road and Litherland Road northerly, generally north-westerly and south-westerly to again the Caboolture River, by that river downwards to again the North Coast Railway, by that railway north-westerly to Lagoon Creek, by that creek downwards to Horne Street, by that street to Mackay Street, Pettigrew Street and Ferris Street, easterly, northerly, again easterly and north-easterly again to Lagoon Creek, by that creek to the Bruce Highway, by that highway northerly to the northern boundary of the Shire of Caboolture, by that boundary north-easterly, easterly and south-easterly to a point at the mouth of Glass Mountain Creek, by a line northerly to the western shore of the Pumicestone Channel, by that shore generally north-westerly and easterly to a point westerly from the southernmost tip of Long Island, by a line thereto, by the south-eastern boundary of that Island north-easterly to its easternmost tip, by a line north-easterly to the eastern shore of Pumicestone Channel, by that shore generally south-easterly to again the northern boundary of the Shire of Caboolture; and by that boundary and the eastern boundary of that shire north-easterly, south-easterly, westerly and generally south-westerly to the point of commencement.

ELECTORAL DISTRICT OF REDCLIFFE

Commencing at Skirmish Point on the eastern seashore of Bribie Island and bounded thence by a line north-easterly to Comboyuro Point on the northern seashore of Moreton Island, by that seashore and the eastern seashore of that island north-easterly and southerly to Reeders Point, by a line westerly to the eastern extremity of Mud Island, by that seashore generally north-westerly and south-westerly to the western extremity of Mud Island, by a line north-westerly to Woody Point, by the southern seashore of Redcliffe Peninsula and the Houghton Highway generally north-westerly and south-westerly to Hays Inlet, by that inlet upwards to a line in continuation of the northern boundary of Lot 9 on plan SL839184, by that line and the northern and eastern boundary south-easterly, easterly, north-easterly, again easterly and generally southerly to MacDonnell Road, by that road, Elizabeth Avenue, Anzac Avenue, and Ashmole Road easterly, north-westerly, again easterly, northerly and north-easterly to a point south-easterly of the southern termination of Albatross Canal, by a line thereto, by Albatross Canal, the seashore of Deception Bay and the seashore of Pumicestone Channel north-westerly, westerly, and generally north-easterly to Toorbul Point, by a line easterly to a point on the western seashore of Bribie Island; and by that seashore and the southern seashore of that island south-easterly, easterly and north-easterly to the point of commencement.

ELECTORAL DISTRICT OF REDLANDS

Commencing at the mouth of the Logan River on the southern boundary of the Shire of Redland and bounded thence by that boundary generally westerly to California Creek, by that creek upwards and Beenleigh Redland Bay Road westerly to the south-west corner of Lot 1 on plan RP151799, by the western boundary of that lot, Lot 4 on again plan RP151799, Lot 2 on plan RP106166, Lot 2 on plan RP158220, Lot 21 on plan RP803193 and a line in continuation northerly to the western boundary of Lot 903 on plan RP808059, by that boundary and Lot 24 on plan RP85985 again northerly to the south-east corner of Lot 1 on plan RP845475, by the eastern, north-eastern and northern boundary of that lot, Blackbutt Street westerly to the southern boundary of Lots 23, 22, 21 on plan RP843712, by that boundary westerly, Lots 20, 19 on plan RP843713, Lot 404 on plan RP843710, Lots 10-12 on plan GTP1369 and Lot 27 on plan GTP1855 westerly to the southern corner of Lot 28 on plan GTP1855, by the western boundary of that lot and the western boundary of Lots 22-26 on again plan GTP1369 a line in continuation northerly to the western boundary of Lot 401 on plan SL10930, by that boundary, western boundary of Lots 53, 58, 59, 61, 63 and 65 on plan RP86516 northerly to the south-western boundary of the Shire of Redland, by that boundary north-westerly and northerly, Avalon Road, Mount Cotton Road, Duncan Road, Redland Bay Road, northerly, generally easterly and again northerly to Hilliards Creek, by that creek downwards to the northern boundary of Lot 162 on plan SP101318, by that boundary and the northern boundary of Lot 161 on that plan to South Street, by that street and a line in continuation easterly to a point northerly of the north-eastern corner of Division 5 of Shire of Redland, by a line thereto; by the eastern boundary of that Division generally southerly and generally westerly to the point of commencement.

*Electoral Act 1992***D 29****ELECTORAL DISTRICT OF ROBINA**

Commencing on the eastern seashore at a point east from the eastern termination of Queensland Avenue and bounded thence by that seashore south-easterly to a point east from the eastern termination of Venice Street, by that street westerly and the Gold Coast Highway southerly to the southern boundary of Lot 9 on plan RP72912, by that boundary, the northern boundary of Lots 80 to 96 and Lots 150 and 151 on plan RP95038 westerly to Sonia Street, by that street northerly to the northern boundary of Lot 158 on plan RP841203, by that boundary westerly to Sunshine Boulevard, by that boulevard south-easterly and Pacific Avenue westerly to the eastern boundary of Lot 343 on plan CP890401, by that boundary, the eastern and southern boundary of Lot 1 on plan RP164605 and a canal southerly, westerly and south-westerly to Southport Burleigh Road, by that road south-easterly, Christine Avenue, and a line in continuation generally westerly to the eastern boundary of Lot 923 on plan RP222934, by that boundary, the eastern and southern boundary of Lot 943 on plan RP211844, the southern and south-western boundary of again Lot 923 on plan RP222934, the south-western boundary of Lot 944 on plan RP211844 southerly, westerly and north-westerly to the north-eastern boundary of Lot 5 on plan CP909435, by that boundary north-westerly to Robina Parkway, by that parkway generally south-westerly, the Pacific Highway generally north-westerly, the Gold Coast Springbrook Road generally north-easterly to Market Street, by that street northerly to Gin House Creek, by that creek downwards, Nerang River downwards and Little Tallebudgera Creek upwards to a point west from the western termination of Queensland Avenue; by a line thereto and Queensland Avenue easterly to the point of commencement.

ELECTORAL DISTRICT OF ROCKHAMPTON

Commencing on the western boundary of the City of Rockhampton at the confluence of the Fitzroy River and Lion Creek and bounded thence by that boundary and the north-western boundary of that city generally northerly and north-easterly to the Bruce Highway, by that highway south-easterly to Moores Creek, by that creek upwards to Dean Street, by that street and Frenchville Road, easterly and south-easterly to Thozet Road, by that road and Rockhampton Emu Park Road southerly and westerly to Frenchmans Creek, by that creek downwards, the Fitzroy River and Gavial Creek upwards to the southern boundary of Lot 396 on plan LN2184, by that boundary, the south-eastern and southern boundary of Lot 395 on plan LN2189 and a line in continuation westerly and south-westerly to the North Coast Railway, by that railway northerly to the southern boundary of Lot 344 on plan LN1611, by that boundary, a line, Caroline Street, Agnes Street, Denham Street and Pennycuik Street westerly, northerly, south-westerly, north-westerly and southerly to the north-western corner of Lot 353 on plan RP610123, by the western and southern boundary of that lot, the eastern and southern boundary of Lot 6 on plan CP906611, the southern boundary of Lot 1 on plan RP609426, Lot 3 on that plan southerly, south-easterly, north-westerly and westerly to the eastern boundary of Lot 285 on plan LN2402, by that boundary and the south-eastern boundary of that lot, the southern boundary of the northern severance of Lots 4-1 and 5 on plan LN883, south-westerly and north-westerly to the unnamed road forming the southern and western boundary of Lot 284 on plan LN1487, by that road generally north-westerly to the north-western boundary of the City of Rockhampton; and by that boundary north-easterly to the point of commencement.

ELECTORAL DISTRICT OF SANDGATE

Commencing at the intersection of Cabbage Tree Creek and the North Coast Railway, Fitzgibbon, and bounded thence by that railway, Denning Road and a line in continuation north-westerly and northerly to Bald Hills Creek, by that creek downwards to its confluence with the Pine River, by that river downwards to the Houghton Highway, by that highway and the eastern seashore generally north-easterly and easterly to Woody Point, by a line south-easterly to the western extremity of Mud Island, by a line south-westerly to a point north-easterly from the mouth of the Brisbane River, by a line thereto, by the eastern seashore north-westerly to the mouth of Cabbage Tree Creek, by that creek upwards to a point northerly from the northern termination of Muller Road, by a line crossing the Gateway Arterial Road thereto; and by Muller Road, Beams Road and again Cabbage Tree Creek southerly, westerly and upwards to the point of commencement.

ELECTORAL DISTRICT OF SOUTH BRISBANE

Commencing on the Brisbane River at the centre of the stream at a point north-westerly from the mouth of Norman Creek and bounded thence by a line thereto, by that creek upwards to Stanley Street East, by that street, Cavendish Road and Clarence Street north-easterly, south-easterly and south-westerly to Morley Street, by that street, a line in continuation, Gladstone Lane and Harries Road south-easterly to Old Cleveland Road, by that road, Nicklin Street and

*Electoral Act 1992***D 30**

Pembroke Road south-westerly, south-easterly and southerly to Cornwall Street, by that street, Dansie Street and Logan Road westerly, south-westerly and south-easterly to Denman Street, by that street westerly to the southern boundary of Lot 135 on plan RP46047, by that boundary and the eastern and northern boundary of Lot 16 on plan SP115673 westerly, northerly, and again westerly to the northern boundary of Lot 1 on plan RP152238, by that boundary westerly to Barnsdale Place, by that place south-westerly to the South-East Freeway, by that Freeway, Lewisham Street and Waldheim Street north-westerly, south-westerly and westerly to Annerley Road, by that road and Fairfield Street northerly and westerly to the Gold Coast Railway, by that railway and Venner Road south-westerly and westerly to the south-east corner of Lot 1 on plan RP150512, by the eastern boundary of that lot, Lot 2 on plan RP806359, a line, and Lot 4 on plan RP64046 northerly to the Brisbane River at the centre of the stream; and by that river at the centre of the stream thereof downwards to the point of commencement.

ELECTORAL DISTRICT OF SOUTHERN DOWNS

Commencing on the southern boundary of the State of Queensland at its intersection with the western boundary of the Shire of Waggamba and bounded thence by that boundary and the northern boundary of that shire generally northerly, easterly, again northerly and again generally easterly to the northern boundary of the Shire of Inglewood, by that boundary generally easterly and south-easterly to the easternmost corner of Lot 1 on plan RP813912, by Rabbit Fence Road, Forestry Road and Mountain Maid Road generally southerly, north-easterly, north-westerly and again north-easterly to Springs Road, by that road and Montrose Lane easterly and northerly to the Cunningham Highway, by that highway, Cunningham Road and Leyburn Cunningham Road, easterly and generally north-easterly to the south-eastern corner of Lot 60 on plan ML830, by the eastern boundary of that lot northerly to the Condamine River, by that river and Glengallan Creek upwards to the eastern boundary of Lot 157 on plan M341364, by that boundary and the western boundary of Lot 2 on plan RP152708 and Lot 20 on plan RP56431 north-westerly to the Pratten Hendon Road, by that road generally westerly to again the Condamine River, by that river downwards to the boundary of the Shire of Warwick, by that boundary generally easterly and southerly to again the southern boundary of the state; and by that boundary generally south-westerly, north-westerly and westerly to the point of commencement.

ELECTORAL DISTRICT OF SOUTHPORT

Commencing at the intersection of Cotlew Street and Wardoo Street, Ashmore, and bounded thence by the last mentioned street, Southport Nerang Road, Harper Street and Ashmore Road, generally north-westerly, westerly, south-westerly and again north-westerly to the south-east corner of Lot 12 on plan RP230363, by the eastern boundary of that lot, and Lot 8 on plan RP230362 north-westerly to the Gold Coast Railway, by that railway northerly to Coombabah Creek, by that creek downwards to the Gold Coast Highway, by that highway, Captain Cook Drive and Kendor Street, generally south-easterly to the north-western corner of Lot 18 on plan WD6577, by the northern boundary of that lot, Lots 12 and 13 on plan WD6729, Lot 16 on plan WD6577 and Lots 6 to 1 on plan WD6727 easterly to Olsen Avenue, by that avenue southerly to Central Street, by that street and a line in continuation easterly to the western shore of the Broadwater, by that shore southerly to a point east of the eastern termination of Robert Street, by a line easterly to the Broadwater at the centre of the channel, by that channel generally south-easterly and south-westerly to its confluence with the Nerang River, by that river upwards to a point east of the eastern termination of Winchester Street, by a line thereto, by that street, Ferry Road and Benowa Road westerly, southerly and south-westerly to Cotlew Street; and by that street westerly to the point of commencement.

ELECTORAL DISTRICT OF SPRINGWOOD

Commencing on the northern boundary of the City of Logan at the intersection of the South East Freeway and Underwood Road, Underwood, and bounded thence by the last mentioned road easterly and south-easterly to the western boundary of Lot 12 on plan RP30624, by that boundary and Priest Gully northerly and downwards to again the northern boundary of the City of Logan, by that boundary easterly, south-easterly, southerly, westerly, again southerly, again south-easterly and again easterly to the western boundary of Lot 65 on plan RP86516, by that boundary and the western boundary of Lots 63, 61, 59, 58 and 53 on that plan, Lot 401 on plan SL10930, a line, Lots 26-22 on plan GTP1369 and Lot 28 on plan GTP1855 southerly to the south-west corner of Lot 27 on that plan, by the southern boundary of that lot and Lots 12-10 on again plan GTP1369, Lot 404 on plan RP843710, Lots 19 and 20 on plan RP843713 and Lots 21-23 on plan RP843712 easterly to Blackbutt Street, by that street, easterly to the northern boundary of Lot 1 on plan RP845475, by that boundary and the eastern boundary of that lot easterly and south-easterly to the north-western corner of Lot 24 on plan RP85985, by the western boundary of that lot and Lot 903 on plan RP80859, Lot 21 on plan RP803193, Lot 2 on

*Electoral Act 1992***D 31**

plan RP158220, Lot 2 on plan RP106166 and Lots 4 and 1 on plan RP151799 southerly to Beenleigh Redland Bay Road, by that road, easterly to California Creek, by that creek and Logan River downwards and upwards to the Pacific Highway; and by that highway, an unnamed road forming the western boundary of Lot 208 on plan SL9973 and again the Pacific Highway generally north-westerly to the point of commencement.

ELECTORAL DISTRICT OF STAFFORD

Commencing at the intersection of Gympie Road and Downfall Creek, Chermside, and bounded thence by that creek downwards to Newman Road, by that road, Hamilton Road and Pflingst Road, southerly, westerly and again southerly to Edinburgh Castle Road, by that road north-easterly to the eastern boundary of Lot 111 on plan RP69740, by that boundary, the northern and eastern boundary of Lot 405 on plan RP41765, the north-eastern boundary of Lot 1 on plan RP25037 and Lot 1 on plan RP165923, the north-western and northern boundary of Lot 406 on plan RP41767, generally southerly, north-easterly, south-easterly, again north-easterly and easterly to Shaw Road, by that road southerly to Kedron Brook, by that brook upwards to the northernmost corner of Lot 959 on plan SL9515, by the eastern boundary of that lot, generally south-easterly to Gorman Street, by that street, Park Road and Kedron Park Road, south-easterly, south-westerly and westerly to Lutwyche Road, by that road, Norman Street, again Kedron Park Road and Chalk Street, southerly, easterly, south-easterly and again easterly to the North Coast Railway, by that railway, Albion Overpass, McLennan Street, Stoneleigh Street and again Lutwyche Road, southerly, westerly, northerly, again westerly and south-westerly to Fuller Street, by that street and Gilbert Road westerly and northerly to again Kedron Brook, by that brook upwards to the eastern boundary of Lot 655 on plan SL7677, by that boundary, a line and Trouts Road, generally northerly to Rode Road, by that road, Raven Street and Hamilton Road, easterly, northerly and again generally easterly to Webster Road; by that road and Gympie Road northerly and south-easterly to the point of commencement.

ELECTORAL DISTRICT OF STRETTON

Commencing at the intersection of Warrigal Road and Padstow Road, Eight Mile Plains, and bounded thence by Padstow Road, Miles Platting Road, the South East Freeway and Logan Road, easterly, south-easterly and north-westerly to the north-western corner of Lot 36 on plan SL10904, by the western boundary of that lot, Lot 41 on that plan, Lot 1 on plan SL10905, a line, the western boundary of Lots 35, 33-28 on that plan, Lots 27 to 25 on plan SL10906, Lot 23 on plan RP212924, Lot 1 on plan SP109258, and Lot 19 on plan SL10906 southerly to Compton Road, by that road westerly to the boundary of the City of Brisbane at the northern corner of Lot 4 on RP176702, by that city boundary generally southerly to Wembley Road, by that road, Bardon Road, crossing the Logan Motorway to the north-eastern corner of Lot 88 on plan RP218815, by the eastern and southern boundary of that lot, the southern boundary of Lot 82 on plan RP223843 to Fifth Avenue, by that avenue southerly to the south-east corner of Lot 72 on plan RP866593, by the southern boundary of that lot, Lots 73-75 on that plan, Lots 76-78 on plan RP218814 and the southern and western boundary of Lot 79 on that plan, north-easterly, southerly, south-westerly, again southerly, westerly and northerly to Anderson Street, by that street and Macquarie Way westerly and northerly to again the boundary of the City of Brisbane at the eastern corner of Lot 1 on plan RP813768, by that city boundary south-westerly and westerly to the Mount Lindesay Highway, by that highway, Jackson Road and Beenleigh Road generally northerly and south-easterly to Bulimba Creek, by that creek downwards to the Gold Coast Railway; by that railway and Warrigal Road south-easterly and northerly to the point of commencement.

ELECTORAL DISTRICT OF SURFERS PARADISE

Commencing on the eastern seashore at a point north-east from the eastern termination of Queensland Avenue and bounded thence by a line thereto, by that avenue and a line in continuation south-westerly to Little Tallebudgera Creek, by that creek downwards to its confluence with the Nerang River at the centre of the channel, by the Nerang River upwards to a point west of the northern boundary of Lot 3 on plan RP146262, by a line thereto, by the northern boundary of that lot north-easterly to Bellara Street, by that street north-easterly to Southport Nerang Road, by that road, Harper Street, and again Southport-Nerang Road generally north-easterly to Wardoo Street, by that street south-easterly to Cotlew Street, by that street easterly to Benowa Road, by that road, Ferry Road and Winchester Street north-easterly, northerly and asterly to again the Nerang River, by that river, The Broadwater and the Gold Coast Seaway downwards at the centre of the channel to Nerang Head on the eastern seashore; and by that seashore southerly to the point of commencement.

*Electoral Act 1992***D 32****ELECTORAL DISTRICT OF TABLELANDS**

Commencing at the confluence of the Hodgkinson River and the Mitchell River and bounded thence by that river and the McLeod River upwards to the unnamed road intersecting Lease A on plan DA443, by that road and the unnamed road intersecting Timber Reserve Lot 140 on plan FTY1583 generally north-easterly and southerly to the northern boundary of State Forest Lot 143 on plan FTY1606, by that boundary north-easterly to the north-eastern boundary of the Shire of Mareeba, by that boundary generally south-easterly to the Great Dividing Range, by that range generally south-westerly to the source of Oaky Creek, by that creek, the Barron River and Thirty Six Mile Creek downwards and upwards to Bilwon Road, by that road and the unnamed road forming the north-western boundary of Lot 151 on plan C153263 north-easterly to Blackwater Creek, by that creek upwards to the northern boundary of Lease C on plan NR6967, by that boundary and the western and southern boundary of that lease and the northern boundary of Lot 283 on plan NR7173 south-westerly, south-easterly, north-easterly and generally easterly to Davies Creek, by that creek, the Clohesy River and Shoteel Creek downwards and upwards to the eastern boundary of again the Shire of Mareeba, by that boundary, the north-eastern boundary of the Shire of Atherton and the north-eastern boundary of the Shire of Eacham generally south-easterly to the northern boundary of the Shire of Johnstone, by that boundary generally easterly and northerly to the Bruce Highway, by that highway generally south-easterly to the Johnstone River, by that river upwards to a point north of the north-western boundary of Lot 3 on plan RP717384, by a line thereto, by that boundary to Stotter Road, by that road generally southerly to Palmerston Highway, by that highway, Henderson Drive and Kalbo Road generally south-westerly, south-easterly and again south-westerly to the western boundary of Lot 2 on plan RP714581, by that boundary and a line in continuation southerly to the northern boundary of Lot 13 on plan RP707552, by that boundary and the eastern boundary of that lot easterly and southerly to the northern boundary of Lot 12 on plan NR7190, by that boundary, the northern and eastern boundary of Lot 5 on plan RP741615, the eastern boundary of Lot 6 on plan RP705038 and a line in continuation easterly and south-easterly to the South Johnstone River, by that river downwards to the Innisfail Japoon Road, by that road and Mena Creek Road generally south-westerly to the unnamed road forming the northern boundary of Lot 186 on plan RP886365 and Lot 185 and Lot 189 on plan NR3485 generally north-westerly to its western termination, by a line westerly to the south-eastern corner of National Park Lot 19 on plan NPW565, by the southern and western boundary of that lot generally westerly and north-westerly to again the South Johnstone River, by that river upwards to the southern boundary of the Shire of Eacham, by that boundary again generally westerly to the eastern boundary of the Shire of Herberton, by that boundary and the southern boundary of that shire generally southerly, generally westerly and generally north-westerly to the southern boundary of again the Shire of Mareeba, by that boundary generally north-westerly to the Ethridge Railway, by that railway north-easterly to the Tate River, by that river downwards to the unnamed road intersecting Lot 2 on plan BW17, by that road generally north-easterly to the southern boundary of Lot 2 on plan BW802411, by that boundary and the eastern boundary of that lot easterly and generally northerly to the Walsh River, by that river and James Creek upwards to Dimbulah Wolfram Road, by that road, Mount Mulligan Road and the unnamed road intersecting Lot 20 on plan HG725 generally north-westerly and north-easterly to the north-western corner of Lot 1 on plan MPH3392, by the northern boundary of that lot easterly to the Hodgkinson River; and by that river downwards to the point of commencement.

ELECTORAL DISTRICT OF THURINGOWA

Commencing at the intersection of the North Coast Railway and the eastern boundary of the City of Thuringowa and bounded thence by that boundary south-easterly, easterly and southerly to Charles Street, by that street, Bamford Lane and Ross River Road westerly, southerly and easterly to again the eastern boundary of the City of Thuringowa, by that boundary generally southerly to the south-eastern corner of Division 2, City of Thuringowa, by the southern and western boundary of that division generally westerly, and northerly to Herveys Range Developmental Road, by that road westerly and Granitevale Road southerly to the north-east corner of Lot 557 on plan E124129, by the northern boundary of that lot and Lot 2 on plan RP738646 westerly in a line of continuation to Alice River, by that river and Black River downwards to the mouth of that river, by the seashore south-easterly to again the eastern boundary of the City of Thuringowa; and by that boundary generally southerly to the point of commencement.

ELECTORAL DISTRICT OF TOOWOOMBA NORTH

Commencing on the western boundary of the City of Toowoomba at its intersection with Taylor Street, by that boundary northerly to the Western Railway, by that railway north-easterly to the south-western boundary of Lot 36 on plan RP34896, by that boundary north-westerly to Gowrie Creek, by that creek downwards to the unnamed road on the

*Electoral Act 1992***D 33**

western boundary of Lot 20 on plan DAR6211, by that unnamed road, Hayden Road, Burke Road, Shirley Road, Birnam Cawdor Road and Meringandan Shirley Road generally northerly to Meringandan Creek, by that creek downwards to Highfields Road, by that road, Klein Road, Brazier Road, Utschink Road, easterly, northerly, generally easterly and southerly to Meringandan Road, by that road easterly to the New England Highway, by that highway southerly to the eastern boundary of Lot 114 on plan DAR6215, by that boundary and the eastern boundary of Lot 1 on plan RP32500 and Lot 3 on plan RP49255, southerly to the Main Line railway, by that railway generally south-westerly and southerly to the northern boundary of Lot 1 on plan RP85658, by that boundary, the eastern boundary of that lot, the western and southern boundary of Lot 293 on plan CC1475, the southern and eastern boundary of Lot 374 on plan CC675 and the eastern boundary of Lot 120 on plan CC675 to the road forming the western boundary of Lot 1 on plan RP46221 and the western and northern boundary of Lot 371 on plan CC675, by that road northerly and generally south-easterly to Jones Road, by that road south-easterly to the eastern boundary of the City of Toowoomba, by that boundary and a line in continuation southerly to Prince Henry Drive, by that drive generally easterly, southerly and westerly to Dudley Street, by that street, East Street, Cottesloe Street and Dawnie Street south-westerly, southerly, again south-westerly, and northerly to Margaret Street, by that street, West Street and Russell Street, westerly, northerly and again westerly to Holberton Street, by that street northerly to Taylor Street; and by that street westerly to the point of commencement.

ELECTORAL DISTRICT OF TOOWOOMBA SOUTH

Commencing at the intersection of Spring Street and MacKenzie Street, Middle Ridge, and bounded thence by the last mentioned street, Debra Street, Ramsay Street, Hazel Street, Arlaw Street and Boyett Street northerly and generally westerly to Hume Street, by that street, Alderley Street, Greenwattle Street and Stenner Street northerly, westerly, southerly and easterly to the Gore Highway, by that highway, south-westerly to Bunkers Hill School Road, by that road, Bunkers Hill Road, Blackwells Road and McAuleys Road northerly, easterly, again northerly, and again easterly to Wellcamp Westbrook Road, by that road and Acton Vale Stud Road northerly and westerly to Toowoomba Cecil Plains Road, by that road and Hursley Road, easterly to the western boundary of the City of Toowoomba, by that boundary northerly to Taylor Street, by that street, Holberton Street, Russell Street and West Street easterly, southerly, again easterly and again southerly to Margaret Street, by that street, Dawnie Street and Cottesloe Street easterly, southerly and again easterly to East Street, by that street and Dudley Street generally north-easterly to Prince Henry Drive, by that drive, generally easterly and northerly to the western boundary of the Shire of Gatton, by that boundary easterly, southerly, again easterly, again southerly, westerly and generally southerly to Flagstone Creek Road; and by that road and Spring Street westerly, northerly and again westerly to the point of commencement.

ELECTORAL DISTRICT OF TOWNSVILLE

Commencing at the mouth of the Ross River and bounded thence by that river upwards, Bowen Road and Charters Towers Road generally northerly to Bayswater Terrace, by that terrace, Kings Road and Palmerston Street westerly, southerly and again westerly to Cambridge Street, by that street and Main Dalrymple Road, generally south-westerly to the Bohle River, by that river downwards to its mouth, by a line northerly to the western extremity of Cordelia Rocks, by a line north-westerly to the southern seashore of Fly Island, by that seashore, the western seashore of that island, a line to the western extremity of Dido Rock and a line north-westerly and north-easterly to the southern seashore of Fantome Island, by that seashore, the western seashore of that island, a line to the southern seashore of Orpheus Island, by that seashore, the western seashore of that island and a line generally northerly, westerly and again northerly to the western seashore of Pelorus Island, by that seashore, the northern seashore of that island and a line northerly and easterly to the eastern extremity of the Great Barrier Reef, by the easternmost reefs thereof south-easterly to a point east from Bremner Point on Magnetic Island, by a line thereto; and by a line south-westerly to the point of commencement.

ELECTORAL DISTRICT OF WARREGO

Commencing at the intersection of the southern boundary of the State of Queensland and the northern boundary of the Shire of Bulloo and bounded thence by the northern boundary of that shire, generally easterly and south-easterly to the western boundary of the Shire of Paroo, by that boundary, the north-western and northern boundary of that shire, generally north-easterly, easterly and generally south-easterly to the western boundary of the Shire of Booringa, by that boundary and the northern boundary of that shire, northerly, north-easterly and south-easterly to the northern boundary of the Shire of Bungil, by that boundary and the eastern boundary of that shire, generally south-easterly and southerly

*Electoral Act 1992***D 34**

to the northern boundary of the Shire of Bendemere, by that boundary, easterly and southerly to the northern boundary of the Shire of Murilla, by that boundary, generally north-easterly to the western boundary of the Shire of Chinchilla, by that boundary, the northern, north-eastern and eastern boundary of that shire, northerly, easterly, generally south-easterly and southerly to the eastern boundary of the Shire of Tara, by that boundary and the southern boundary of that shire, southerly, north-westerly and westerly to the eastern boundary of the Shire of Balonne, by that boundary, southerly, westerly and again southerly to the southern boundary of the State of Queensland; and by that boundary south-westerly, westerly and northerly to the point of commencement.

ELECTORAL DISTRICT OF WATERFORD

Commencing at the junction of the Pacific Highway and Meakin Road, Slacks Creek, and bounded thence by the aforementioned highway generally south-easterly to a point east from the eastern termination of Martens Street, by a line thereto and by that street, Main Street and Milne Street westerly to Hammel Street, by that street and Boundary Street north-westerly, Brisbane Beenleigh Road westerly, Holmview Road and a line in continuation southerly to Wuraga Road, by that road generally westerly, Dairy Creek Road, a line and School Road westerly and Chambers Flat Road north-easterly to Kingston Road, by that road northerly to the south-east corner of Lot 23 on plan RP103199, by the southern boundary of that lot westerly to Scrubby Creek, by that creek downwards to again Kingston Road, by that road north-westerly and northerly and Paradise Road easterly to Meakin Road; and by that road northerly to the point of commencement.

ELECTORAL DISTRICT OF WHITSUNDAY

Commencing at the intersection of the Bogie River and the Collinsville Newlands Branch Railway and bounded thence by that railway and the Bowen Developmental Road generally north-easterly to an unnamed road forming the north-western boundary of Lot 2 on plan RP746048, by that road and its continuation north-easterly to the Don River, by that river downwards to the Bruce Highway, by that highway, the Bowen Connection Road, Boundary Road and Mount Nutt Road, generally easterly, north-easterly and northerly to Inverdon Road, by that road, Inverroona Road, Murray Avenue and Creek Street, westerly, northerly, generally easterly and north-westerly to Salt Creek, by that creek downwards to the eastern seashore, by that seashore, generally north-westerly to the mouth of the Elliot River, by a line east to the eastern extremity of The Great Barrier Reef, by the eastern most reefs thereof generally south-easterly to a point east from Slade Point, by a line thereto, by the south-eastern seashore of Slade Bay south-westerly to the mouth of McCreadys Creek, by a line south-westerly to the north-western corner of Lot 8 on plan RP709648, by the western boundary of that lot, the southern boundary of Lot 26 on plan USL26867, the southern and western boundary of Lot 14 on plan USL26850, the western boundary of Lot 13 on plan USL26867, generally south-easterly, generally north-westerly, southerly, westerly, northerly and again westerly to again McCreadys Creek, by that creek upwards to the eastern boundary of Lot 2 on plan RP736649, by that boundary, the southern boundary of that lot and the western boundary of Lot 1 on plan RP904240, south-westerly, easterly, southerly, westerly and again southerly to Golf Links Road, by that road, Harveys Road, Beaconsfield Road and the Mackay Bucasia Road, southerly and north-westerly to the Mackay Habana Road, by that road and the unnamed road forming the northern boundary of Lot 3 on plan SP103084 and its continuation westerly to Jensens Road, by that road and Wainai Road southerly, westerly and again southerly to the North Coast Railway, by that railway and the Farleigh Sugar Mill Tramway north-westerly, south-easterly and south-westerly to the Bruce Highway, by that highway, the Mackay Bypass Road, an unnamed road forming the north-eastern boundary of Lot 3 on plan RP722143, Lot 3 on plan RP716241 and Lot 1 on plan RP729832 and Farleigh Dumbleton Road, south-easterly, generally southerly to the Pioneer River, by that river upwards to the south-western boundary of the City of Mackay, by that boundary, generally westerly and north-easterly to the northern corner of Lot 5 on plan HLN116, by a line north-westerly to the source of Massey Creek, by that creek downwards and Broken River upwards to the northern face of Eungella Dam, by that dam face westerly the road intersecting Lot 109 on plan HLN198, by that road and its continuation intersecting Lot 110 on plan HLN836087, Lot 100 on plan HLN256 and Lot 2 on plan SP104779 south-westerly, southerly, north-westerly and again south-westerly to the western boundary of the Shire of Mirani, by that boundary and the northern boundary of that shire, north-westerly, easterly and north-easterly to the western boundary of the City of Mackay, by that boundary, generally westerly to the south-western boundary of the Shire of Whitsunday, by that boundary, north-westerly and northerly to the southern boundary of Lot 2 on plan HR1974, by that boundary, the south-eastern and south-western boundary of Lot 3468 on plan PH166, the southern boundary of Lot 2985 on plan PH1436 and the southern and south-western boundary of Lot 38 on plan RP908340, westerly, north-westerly, south-westerly and generally north-westerly to Normanby Road, by that road and Whites Road, generally westerly to the Bogie River; and by that river downwards to the point of commencement.

*Electoral Act 1992***D 35****ELECTORAL DISTRICT OF WOODRIDGE**

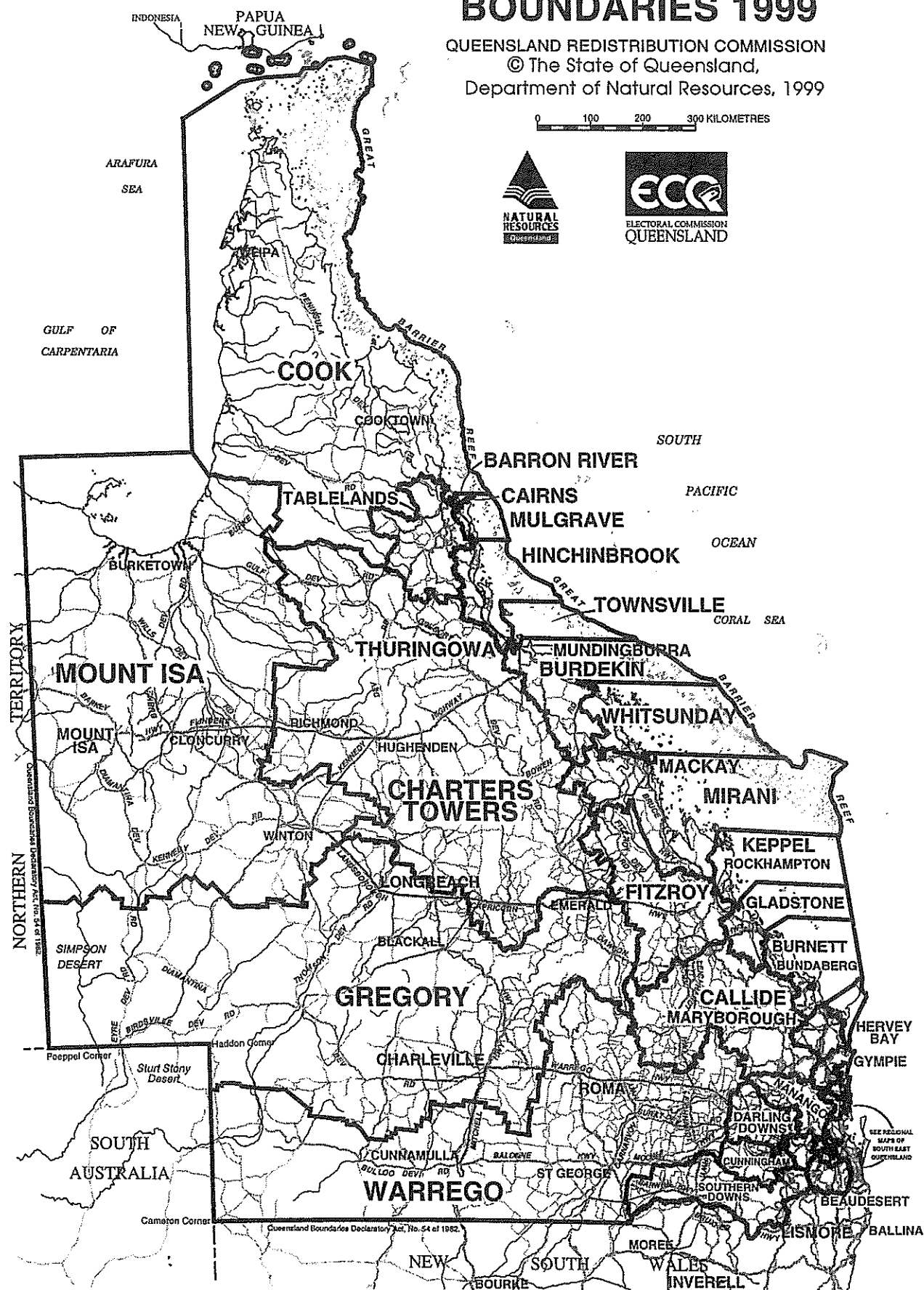
Commencing at the intersection of Logan Road and the Pacific Highway, Springwood, and bounded thence by that highway, an unnamed road forming the western boundary of Lot 208 on plan SL9973 and again the Pacific Highway south-easterly to Paradise Road, by that road and Kingston Road southerly to Scrubby Creek, by that creek upwards to the south-west corner of Lot 26 on plan SL12646, by the southern boundary of that lot, Kingston Road again, and Chambers Flat Road generally southerly, easterly, again southerly and south-westerly to Bumstead Road, by that road, Julie Street, Augusta Street, westerly, northerly and easterly, by Trulson Drive, Browns Plains Road, Fifth Avenue, northerly, westerly and again northerly to the south-western corner of Lot 82 on plan RP223843, easterly and north-easterly by the southern boundary of that lot, and the south and east boundary of Lot 88 on plan RP218815 and a line to Bardon Road, by that road and Wembley Road, generally north-easterly, northerly and south-westerly to the south-west corner of Lot 820 on plan CP867453, by the western and northern boundary of that lot, and the eastern boundary of Lot 2 on plan RP40406 north-westerly, north-easterly and again north-westerly to Garfield Road, by that road, and Casurina Avenue, north-easterly and northerly to the boundary of the City of Brisbane, northerly, westerly, southerly, north-westerly, northerly, easterly, again northerly, westerly and northerly to Compton Road, by that road easterly to the south-western corner of Lot 19 on plan SL10906, by the western boundary of that lot, Lot 1 on plan SP109258, Lot 23 on plan RP212924, Lots 25 to 27 on plan SL10906, Lots 28 to 33, 35 and 1 on plan SL10905, Lots 41 and 36 on plan SL10904 northerly to Logan Road; and by that road south-easterly to the point of commencement.

ELECTORAL DISTRICT OF YEERONGPILLY

Commencing at the intersection of Venner Road and the Gold Coast Railway, Fairfield, and bounded thence by that railway, north-easterly to Fairfield Street, by that street, Annerley Road, Waldheim Street, and Lewisham Street easterly, southerly, again easterly and north-easterly to the South East Freeway, by that freeway south-easterly to a point northerly of the northern termination of Barr Street, by a line thereto, by that street, Sexton Street and Toohey Road southerly, easterly and again southerly to the western corner of Lot 1 on plan RP165918, by the south-western boundary of that lot and the northern and western boundary of Lot 4 on plan RP161814 easterly, southerly, westerly, again southerly, again easterly and again southerly to Kessels Road, by that road, Troughton Road and Breton Street easterly and southerly to again the Gold Coast Railway, by that railway, Evenwood Street, Beenleigh Road and Gay Street north-westerly, westerly, southerly and again westerly to the south-eastern corner of Lot 4 on plan RP94558, by the southern boundary of that lot and a line in continuation westerly to the north-eastern corner of Lot 105 on plan SL1027, by the northern boundary of that lot westerly to Weaver Street, by that street, Beaudesert Road, and Kerry Road westerly, southerly and again westerly to Beatty Road, by that road, Mortimer Road and the southern boundary of Lot 2 on plan RP196230 southerly and westerly to Oxley Creek, by that creek downwards to the Brisbane River at the centre of the stream, by that river at the centre of the stream thereof downwards to a point north of the north-eastern corner of Lot 4 on plan RP64046, by the eastern boundary of that lot, Lot 2 on plan RP806359, and Lot 1 on plan RP150512 southerly to Venner Road; and by that road easterly to the point of commencement.

QUEENSLAND ELECTORAL BOUNDARIES 1999

0 100 200 300 KILOMETRES



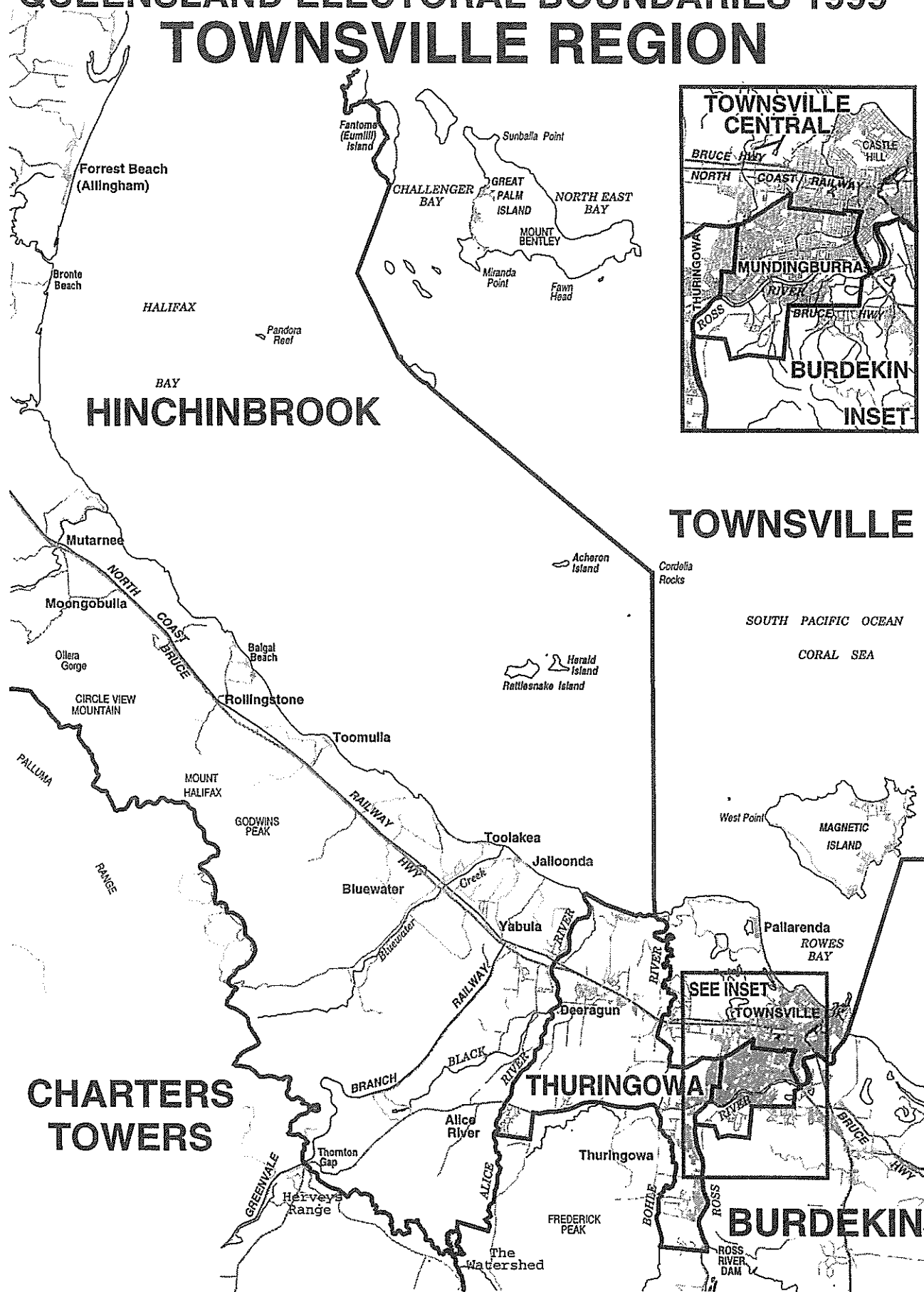
- M2 -



- M3 -

QUEENSLAND ELECTORAL BOUNDARIES 1999

TOWNSVILLE REGION

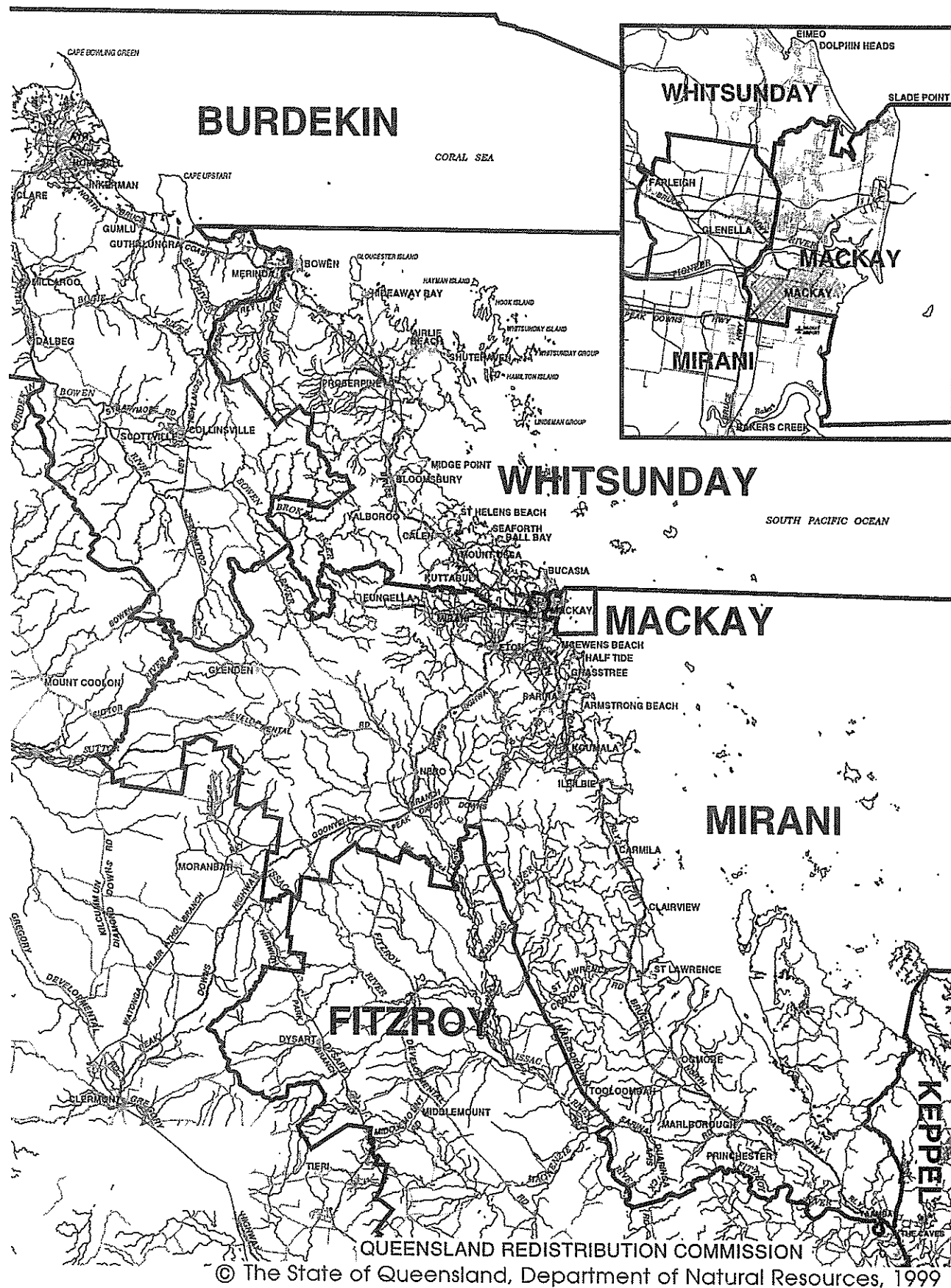


QUEENSLAND REDISTRIBUTION COMMISSION

© The State of Queensland, Department of Natural Resources, 1999

QUEENSLAND ELECTORAL BOUNDARIES 1999

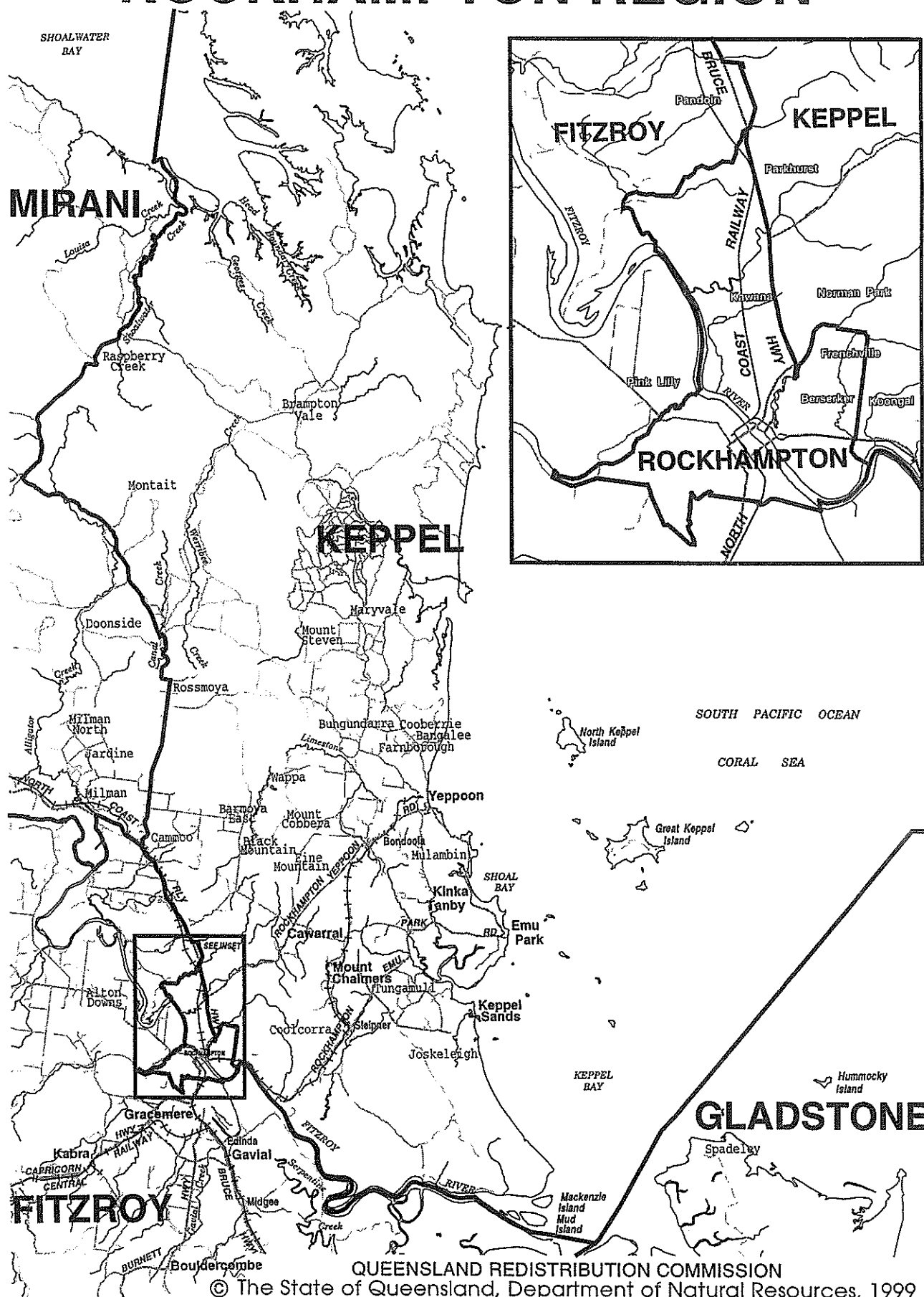
MACKAY REGION



- M5 -

QUEENSLAND ELECTORAL BOUNDARIES 1999

ROCKHAMPTON REGION

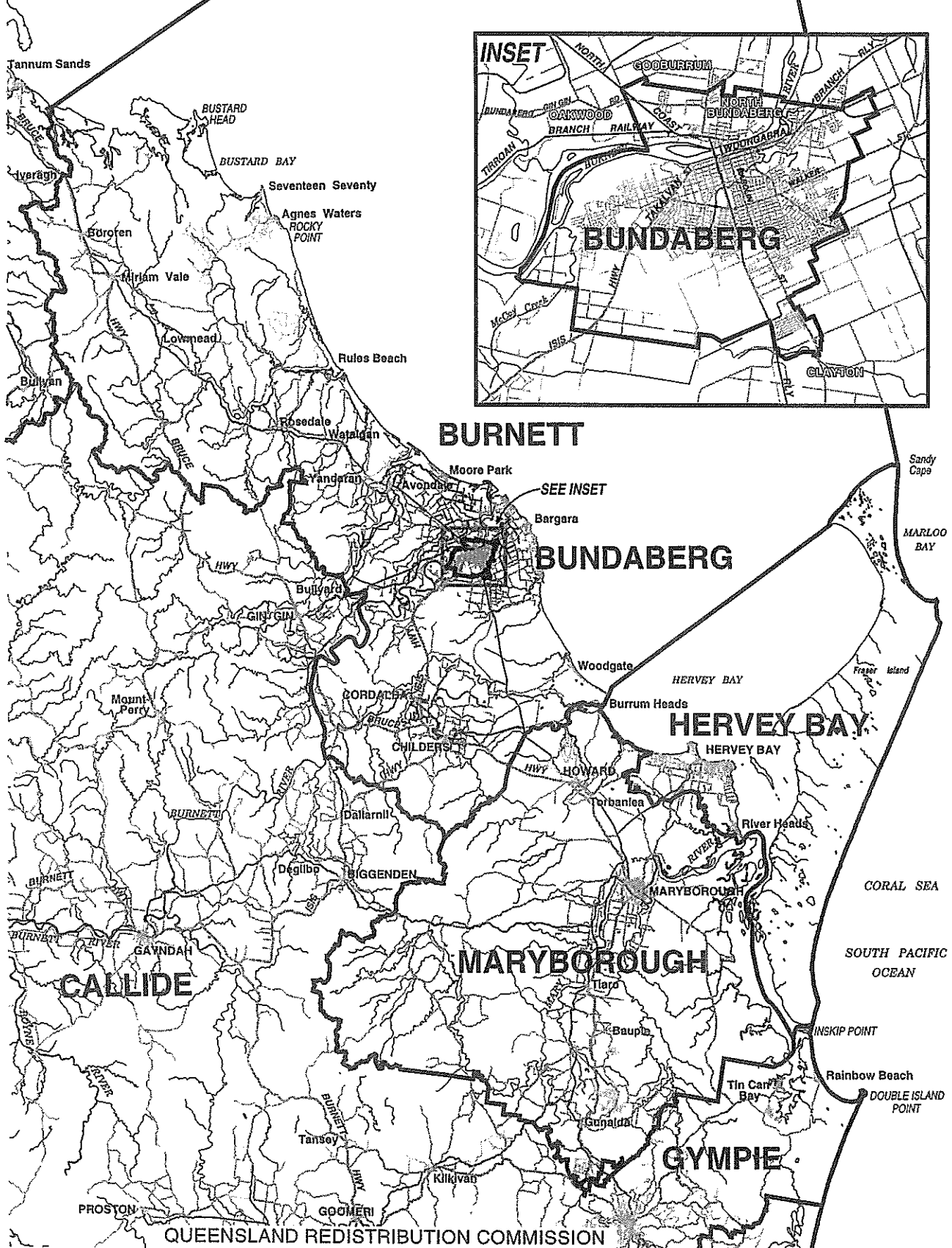


- M6 -

QUEENSLAND ELECTORAL BOUNDARIES 1999

HERVEY BAY REGION

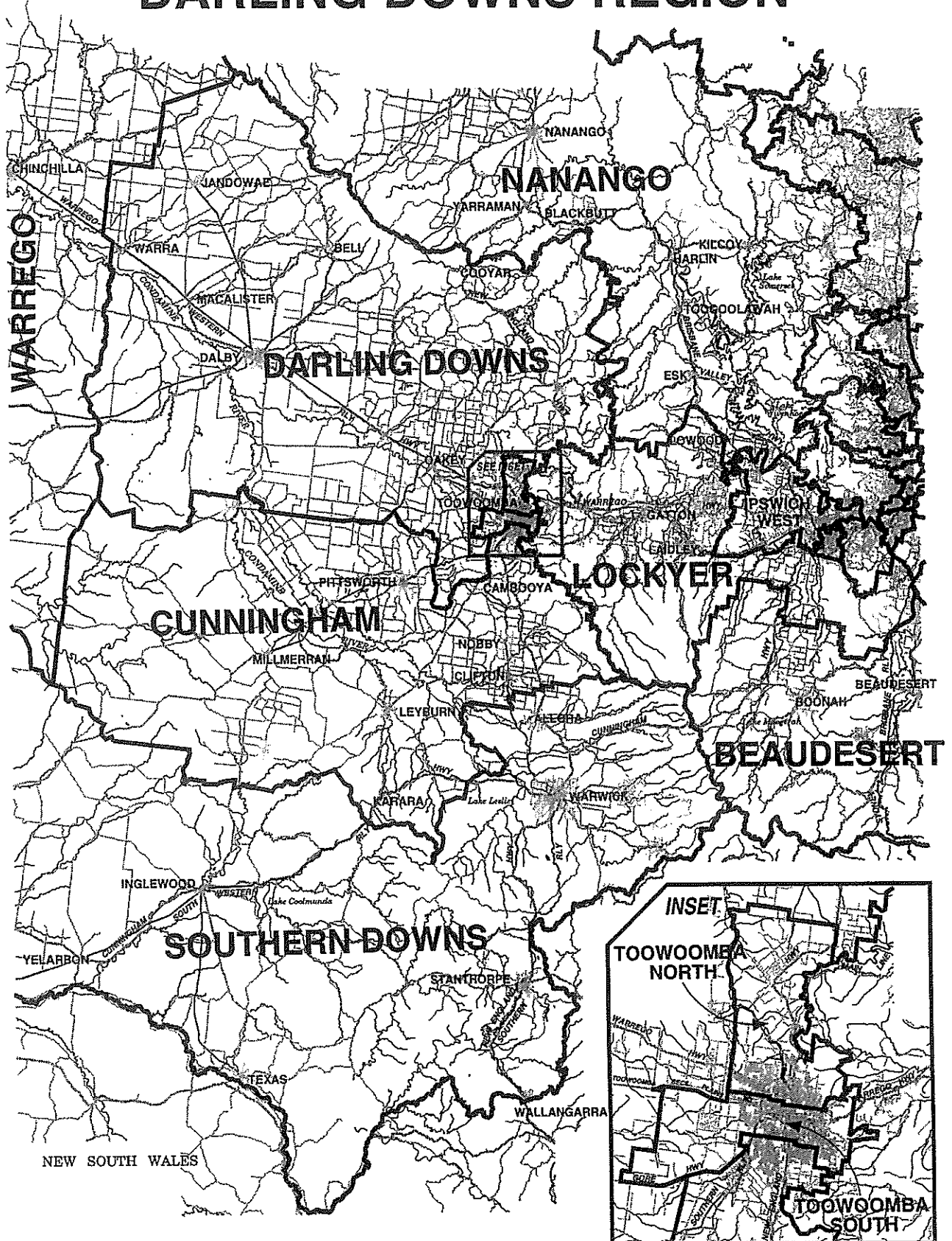
GLADSTONE



- M7 -

QUEENSLAND ELECTORAL BOUNDARIES 1999

DARLING DOWNS REGION



QUEENSLAND REDISTRIBUTION COMMISSION

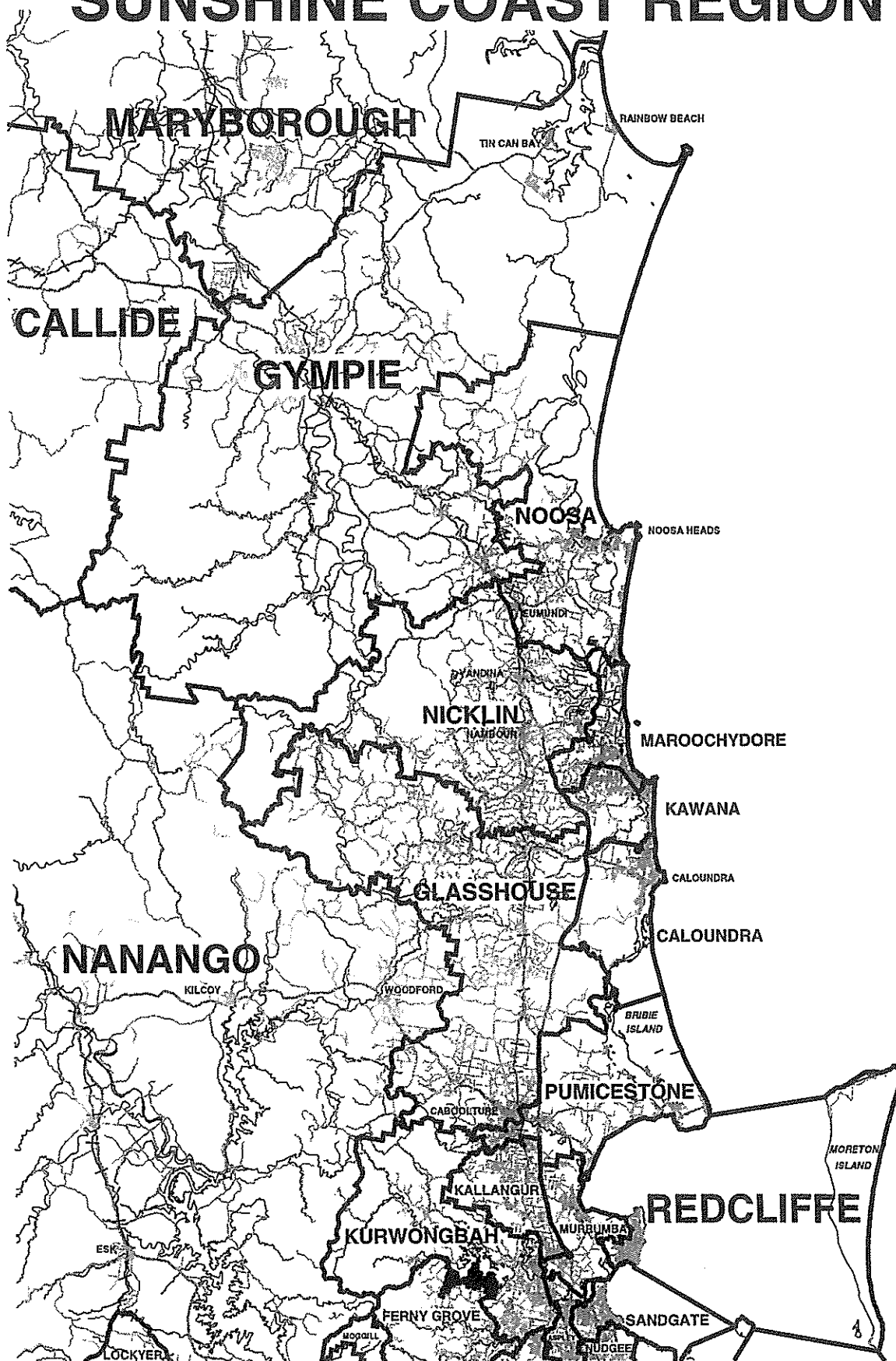
©The State of Queensland, Department of Natural Resources, 1999

208218—129

- M8 -

QUEENSLAND ELECTORAL BOUNDARIES 1999

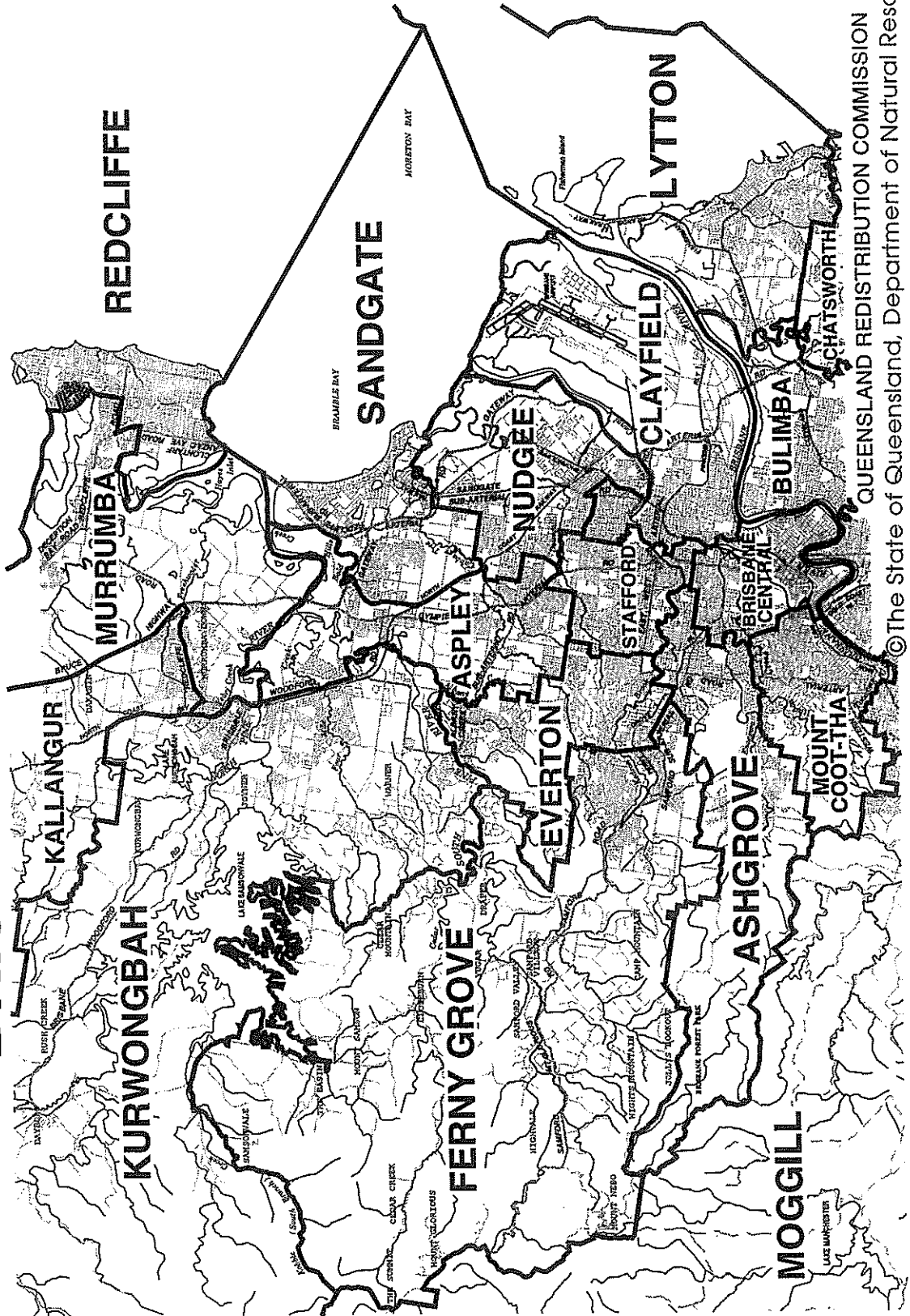
SUNSHINE COAST REGION



QUEENSLAND REDISTRIBUTION COMMISSION

© The State of Queensland, Department of Natural Resources, 1999

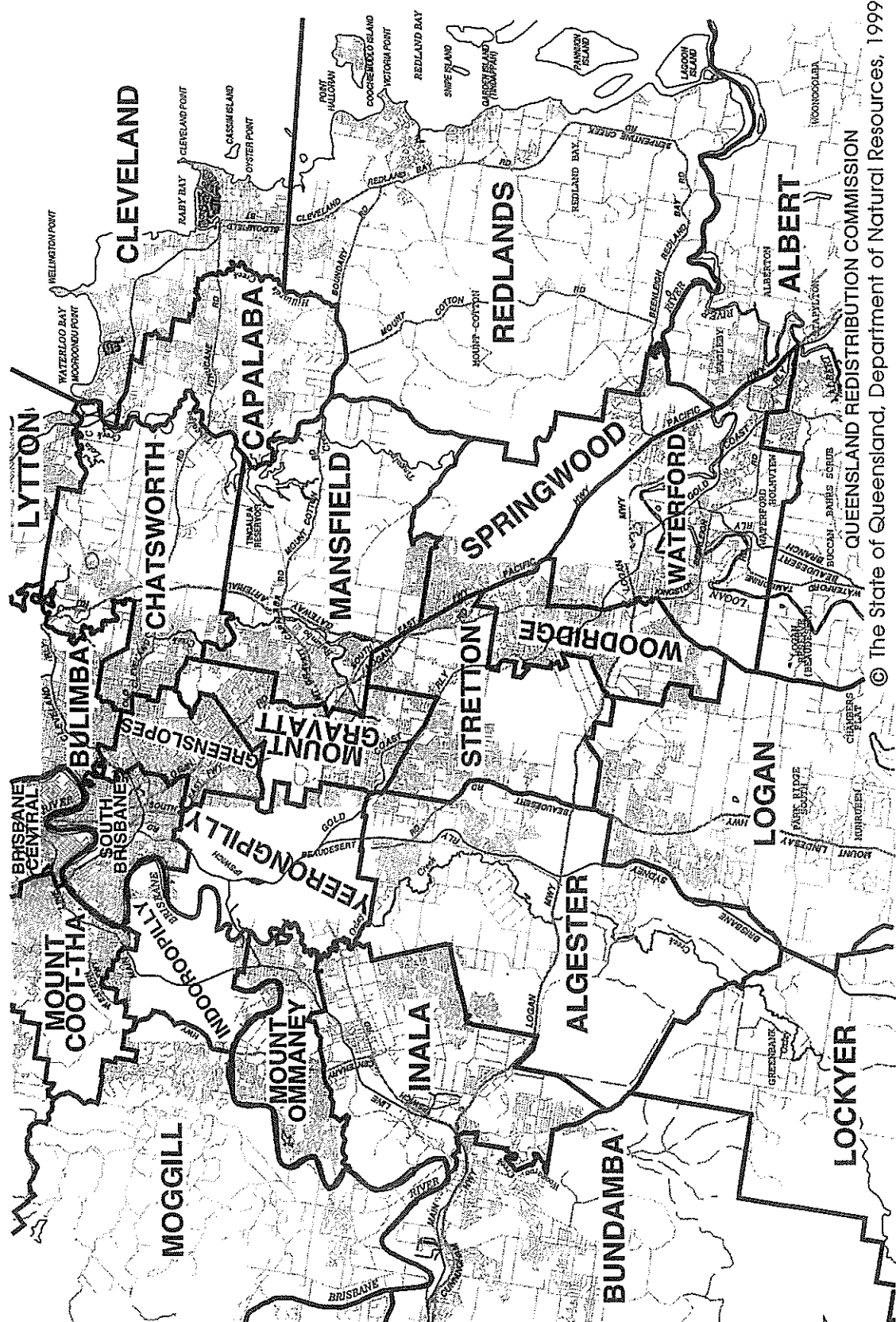
- M9 -
QUEENSLAND ELECTORAL BOUNDARIES 1999
BRISBANE NORTH REGION



QUEENSLAND REDISTRIBUTION COMMISSION
 © The State of Queensland, Department of Natural Resources, 1999

-M10-

QUEENSLAND ELECTORAL BOUNDARIES 1999 BRISBANE SOUTH REGION

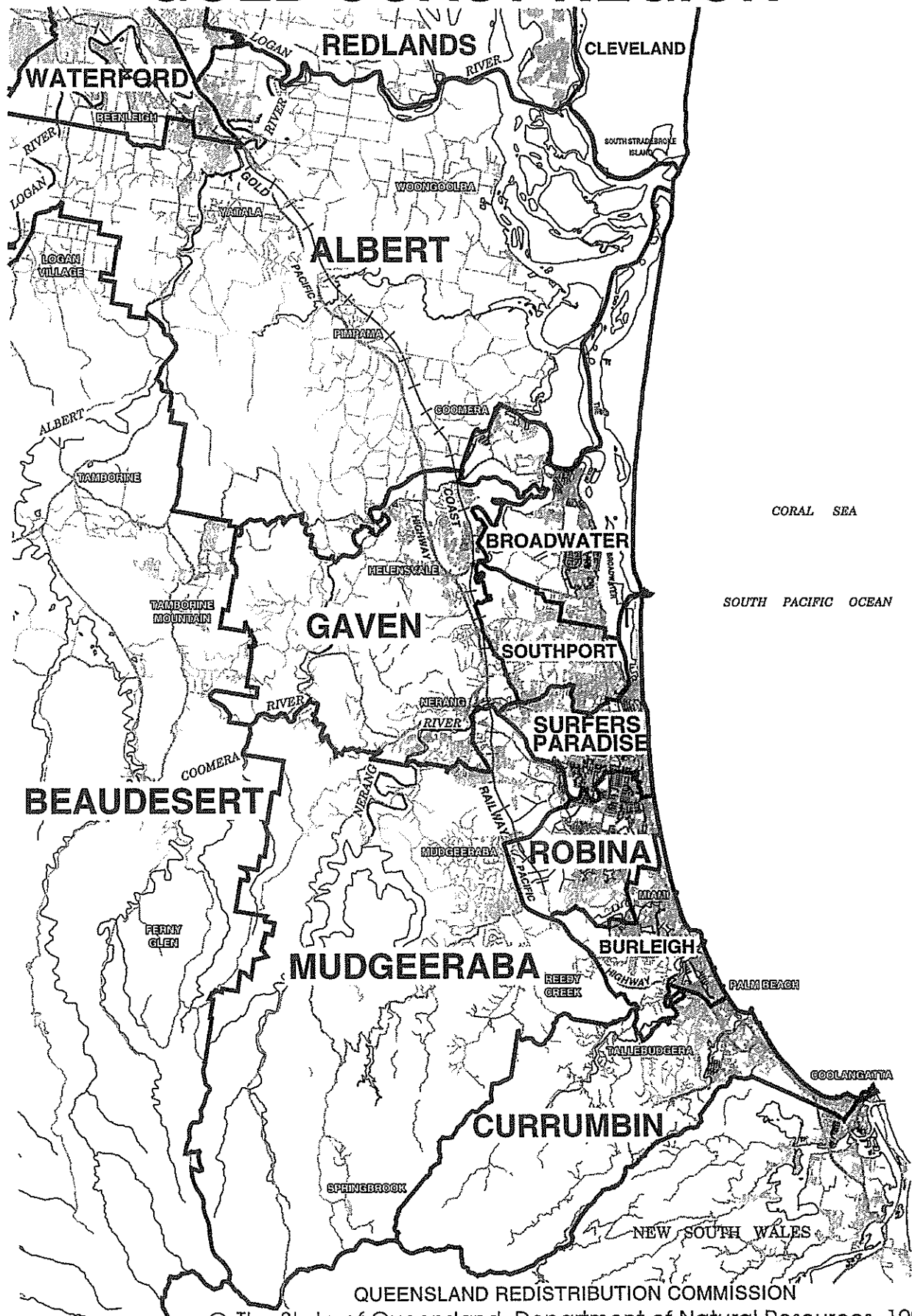


© The State of Queensland, Department of Natural Resources, 1999
QUEENSLAND REDISTRIBUTION COMMISSION

- M11 -

QUEENSLAND ELECTORAL BOUNDARIES 1999

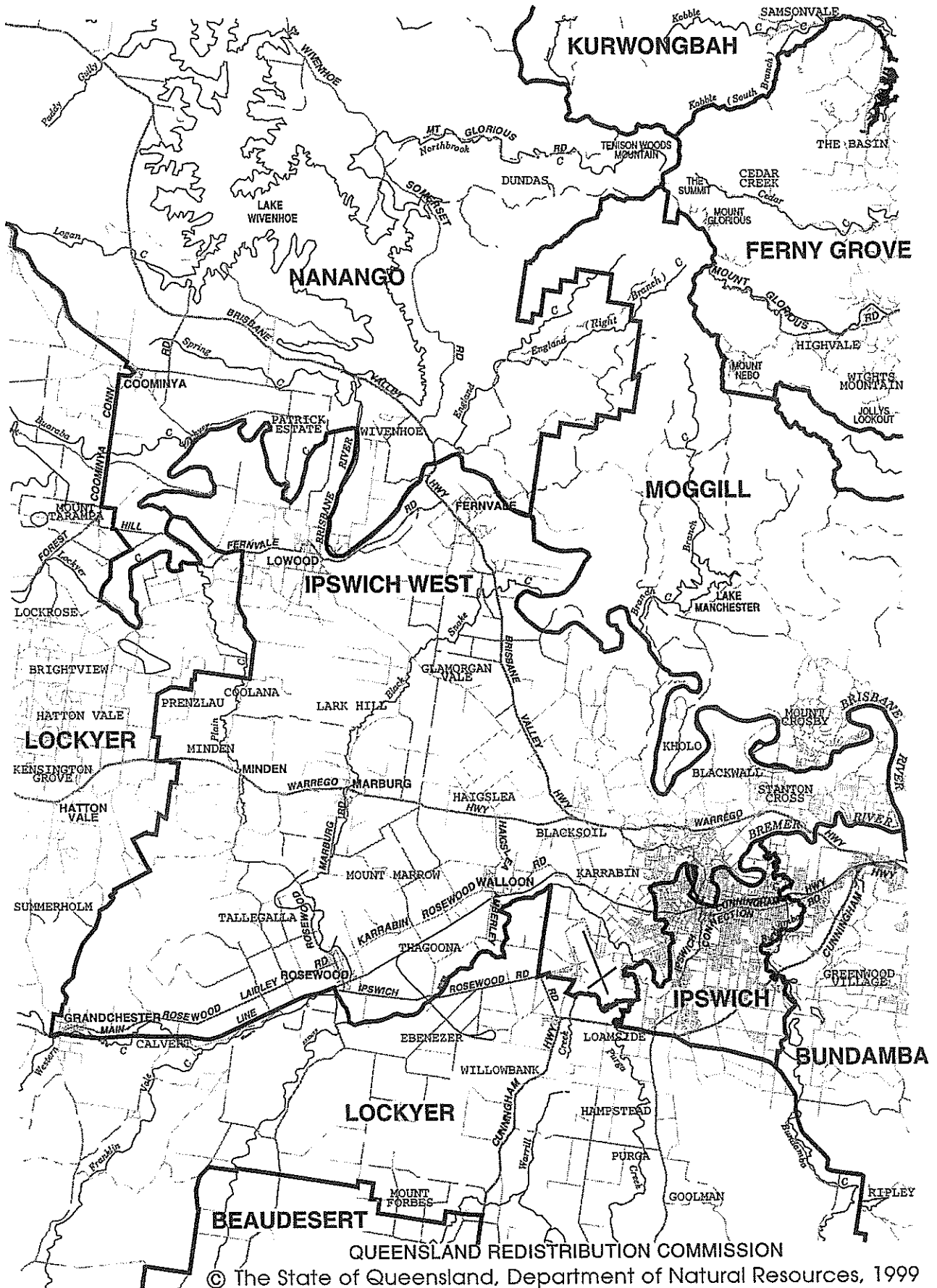
GOLD COAST REGION

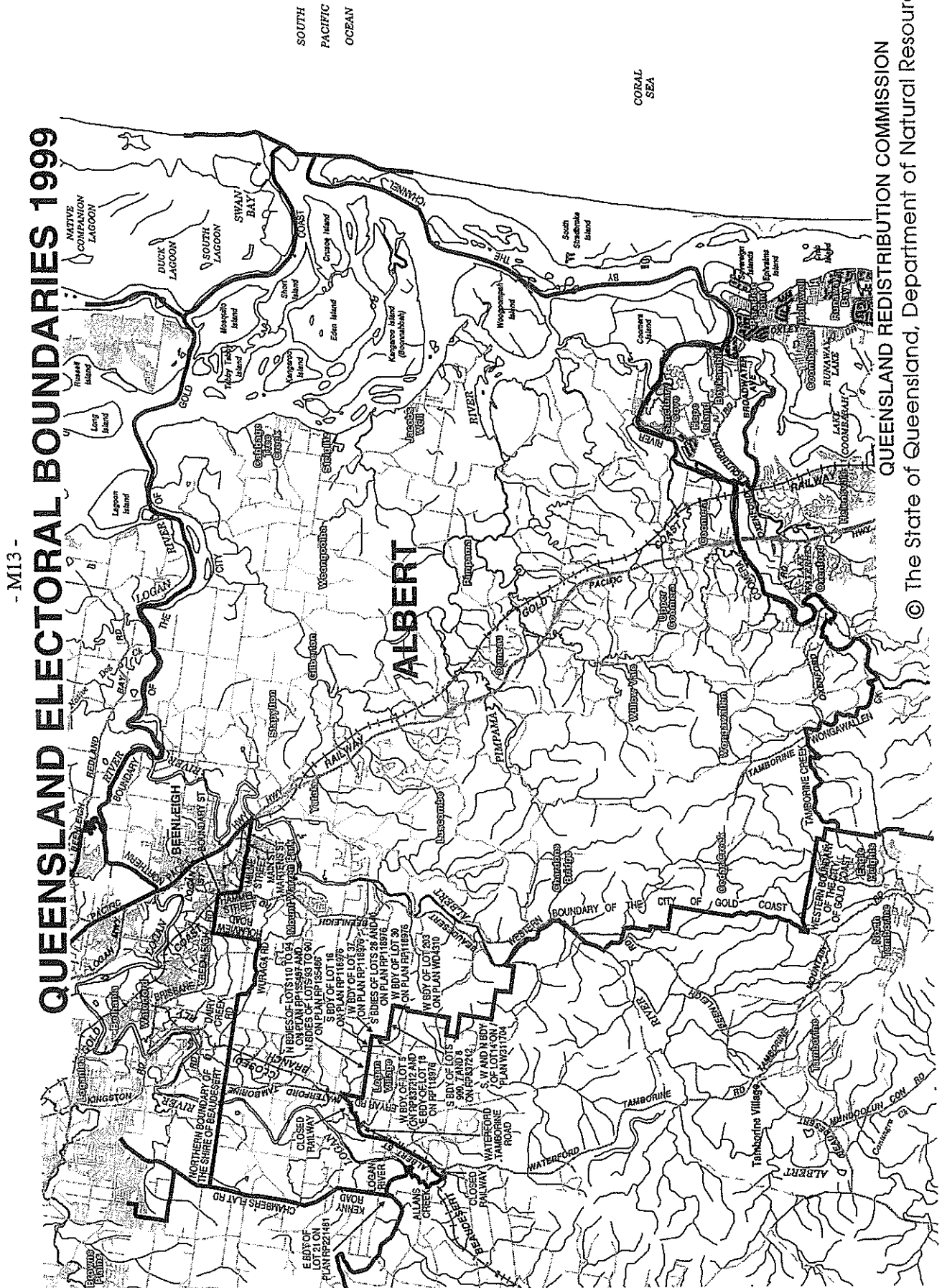


- M12 -

QUEENSLAND ELECTORAL BOUNDARIES 1999

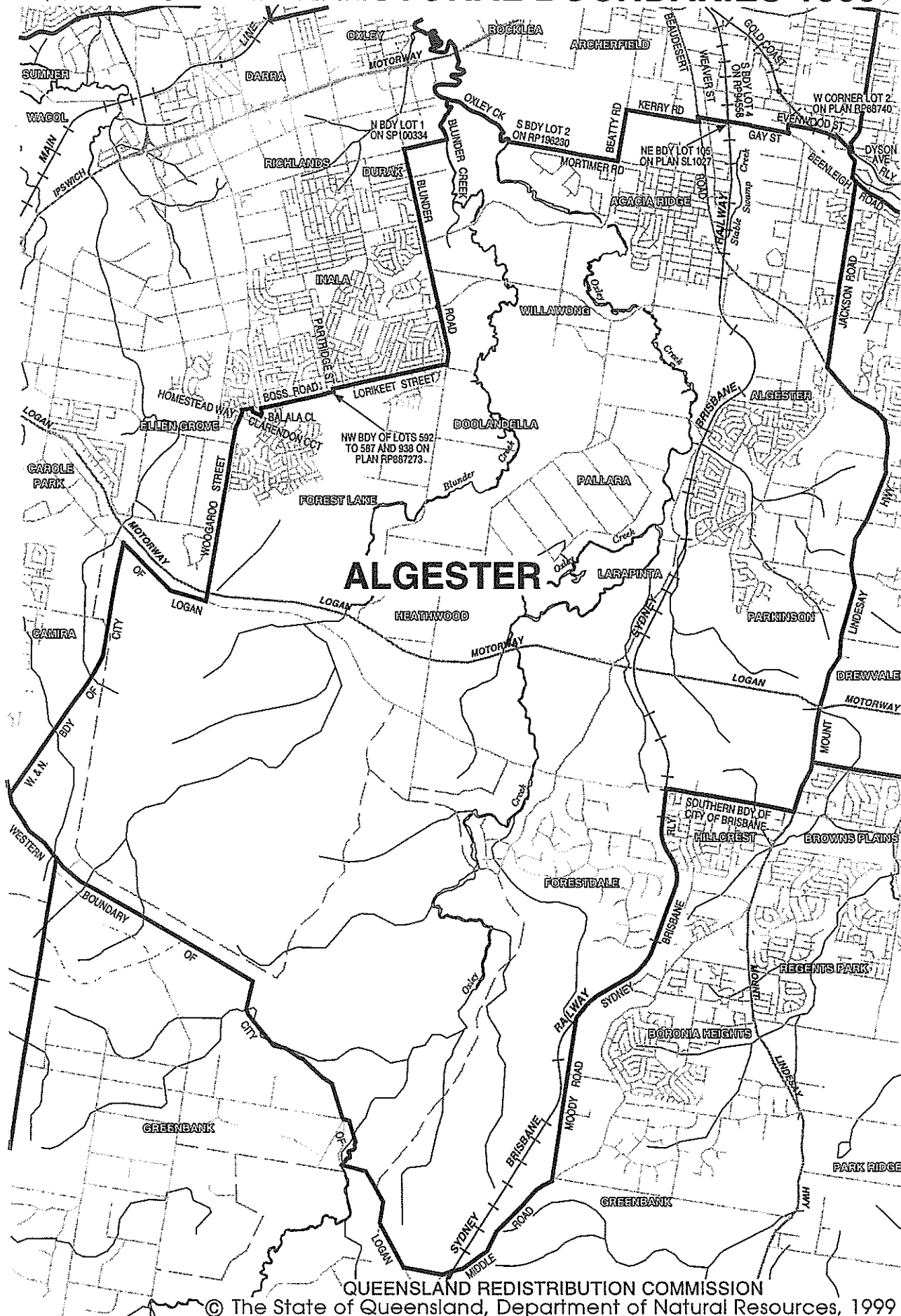
IPSWICH REGION





- M14 -

QUEENSLAND ELECTORAL BOUNDARIES 1999

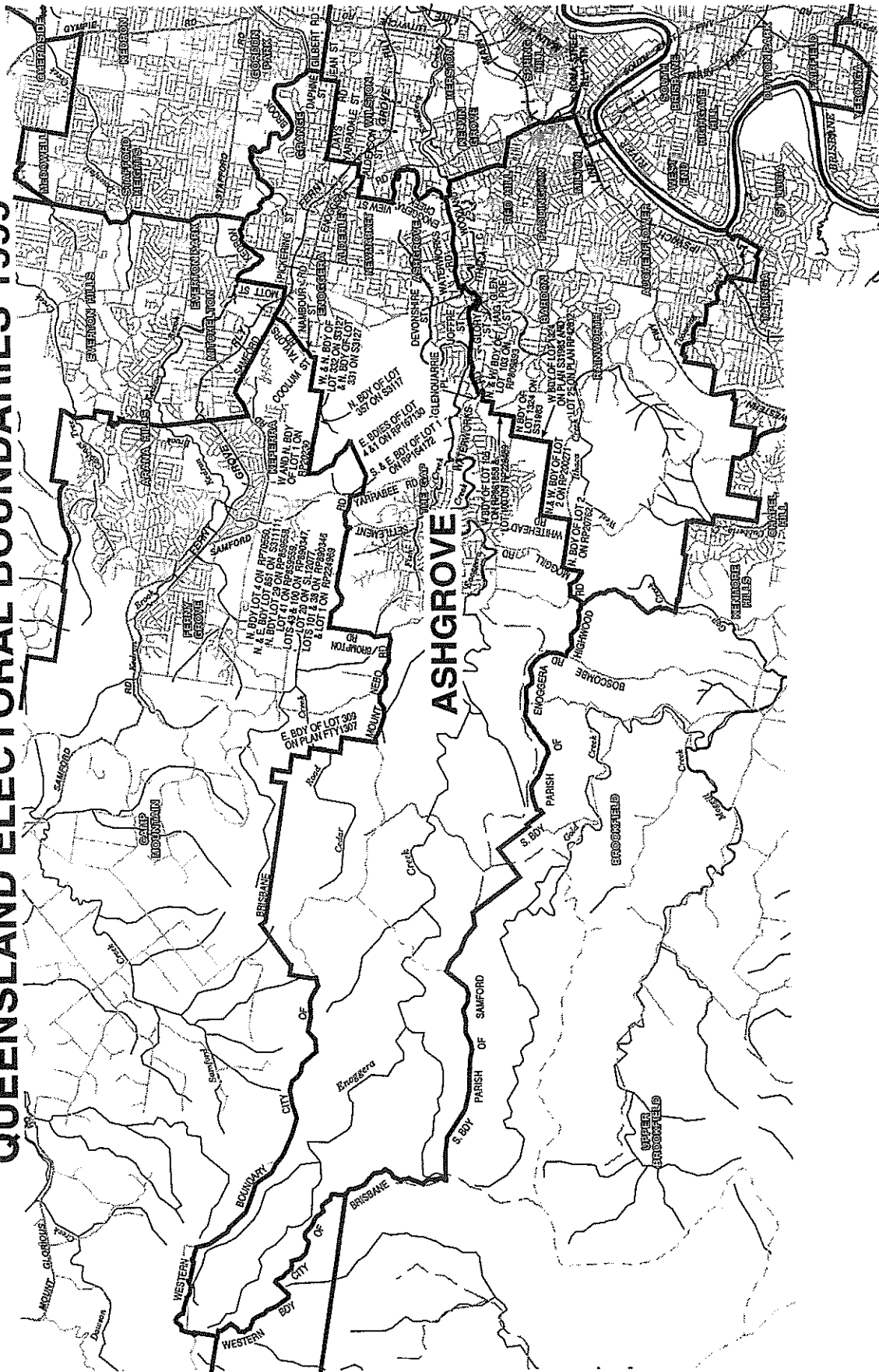


QUEENSLAND REDISTRIBUTION COMMISSION

© The State of Queensland, Department of Natural Resources, 1999

-M15-

QUEENSLAND ELECTORAL BOUNDARIES 1999

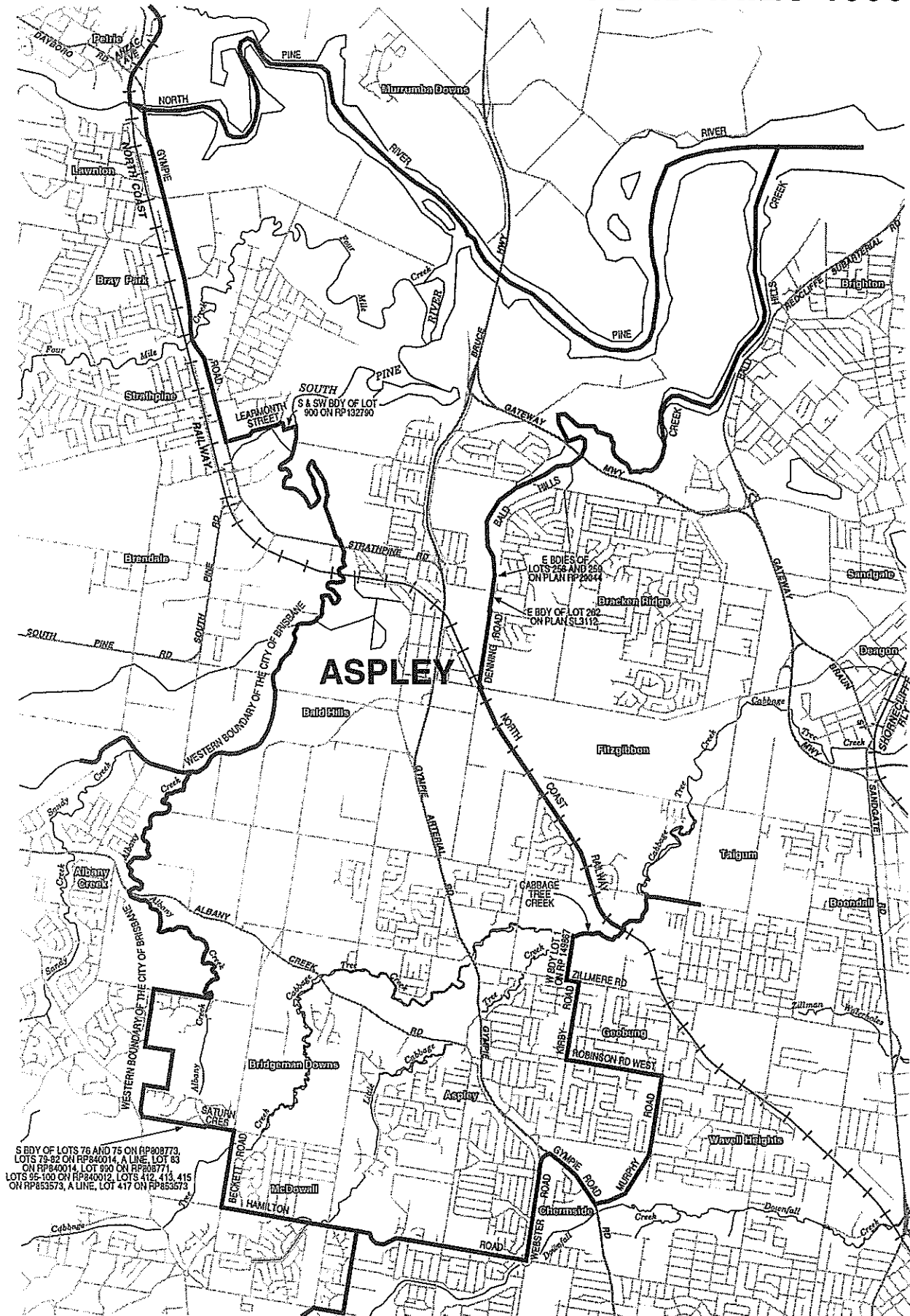


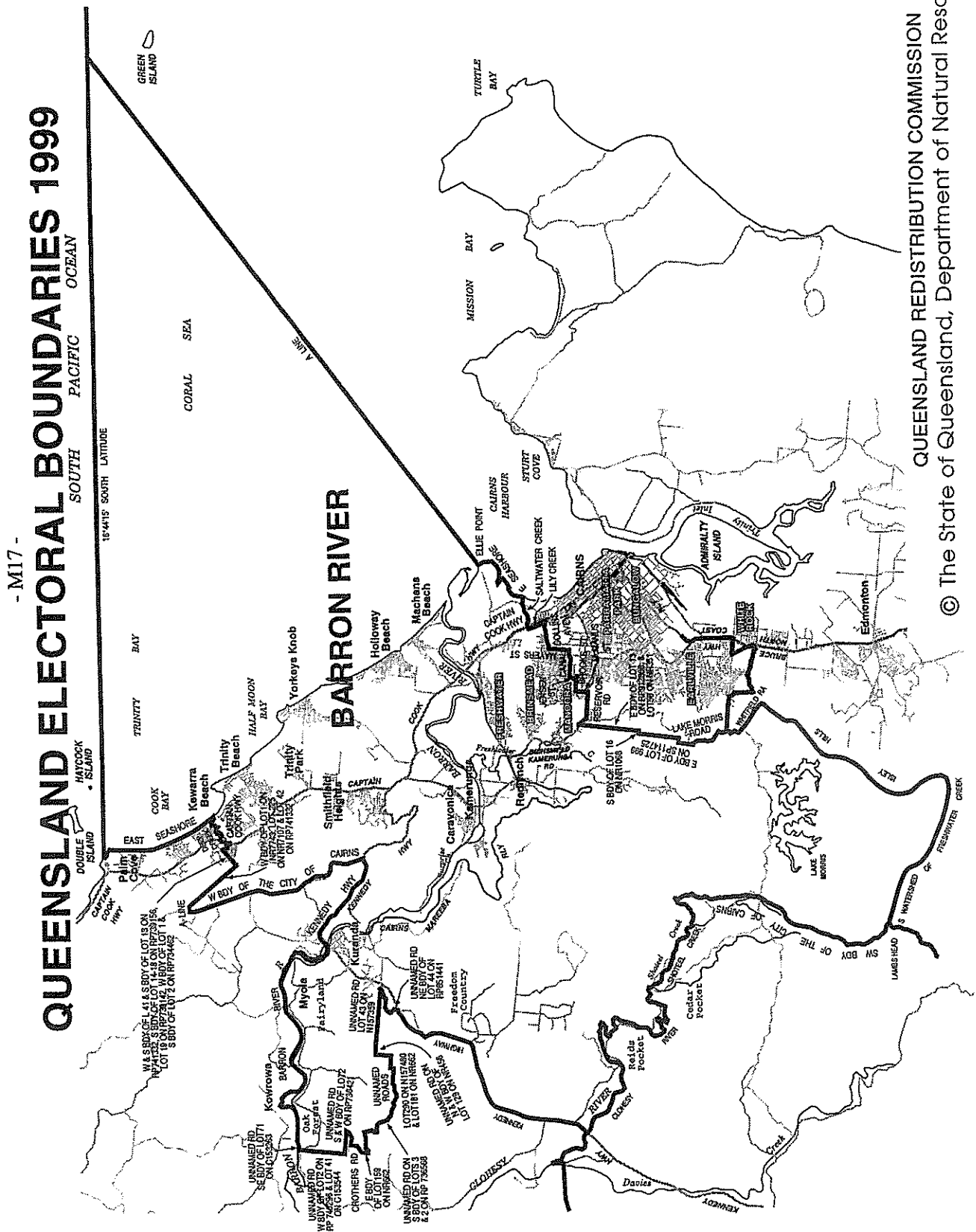
QUEENSLAND REDISTRIBUTION COMMISSION

© The State of Queensland, Department of Natural Resources, 1999

- M16 -

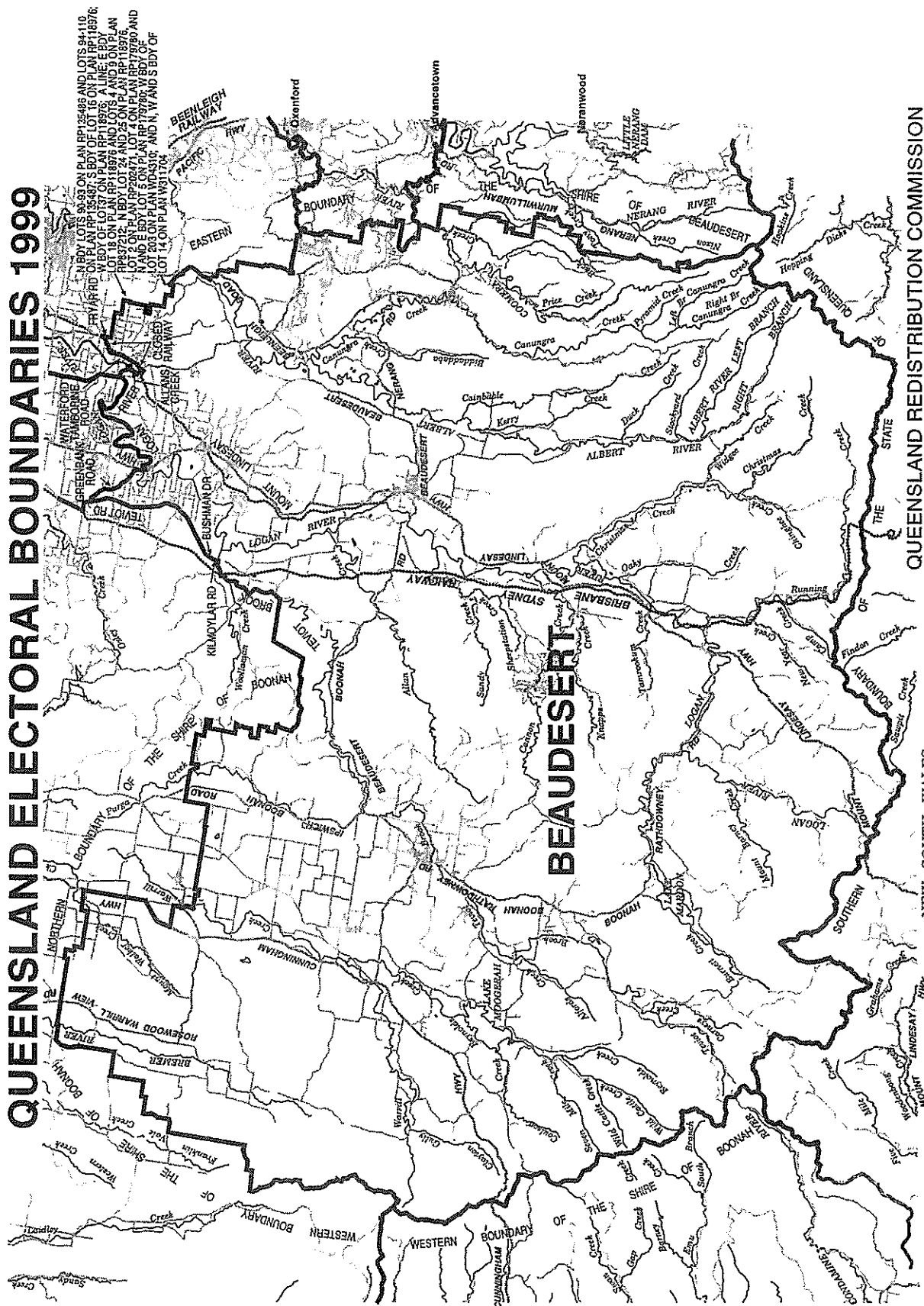
QUEENSLAND ELECTORAL BOUNDARIES 1999





QUEENSLAND ELECTORAL BOUNDARIES 1999

- M18 -



QUEENSLAND REDISTRIBUTION COMMISSION

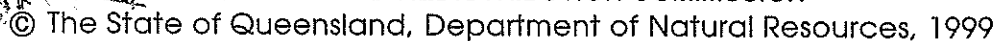
NEW SOUTH WALES

© The State of Queensland, Department of Natural Resources, 1999

QUEENSLAND ELECTORAL BOUNDARIES 1999

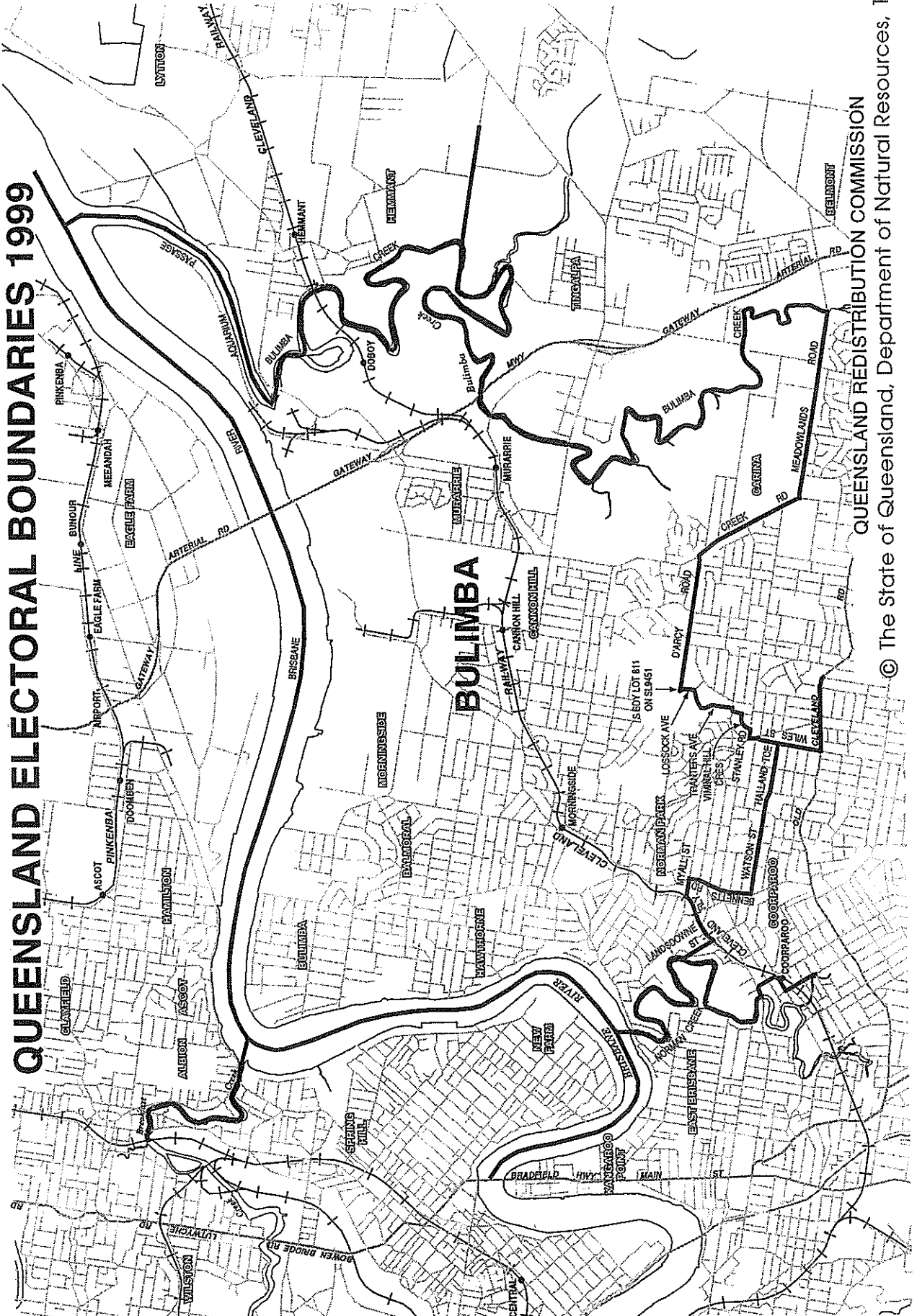


QUEENSLAND ELECTORAL BOUNDARIES 1999



- M21 -

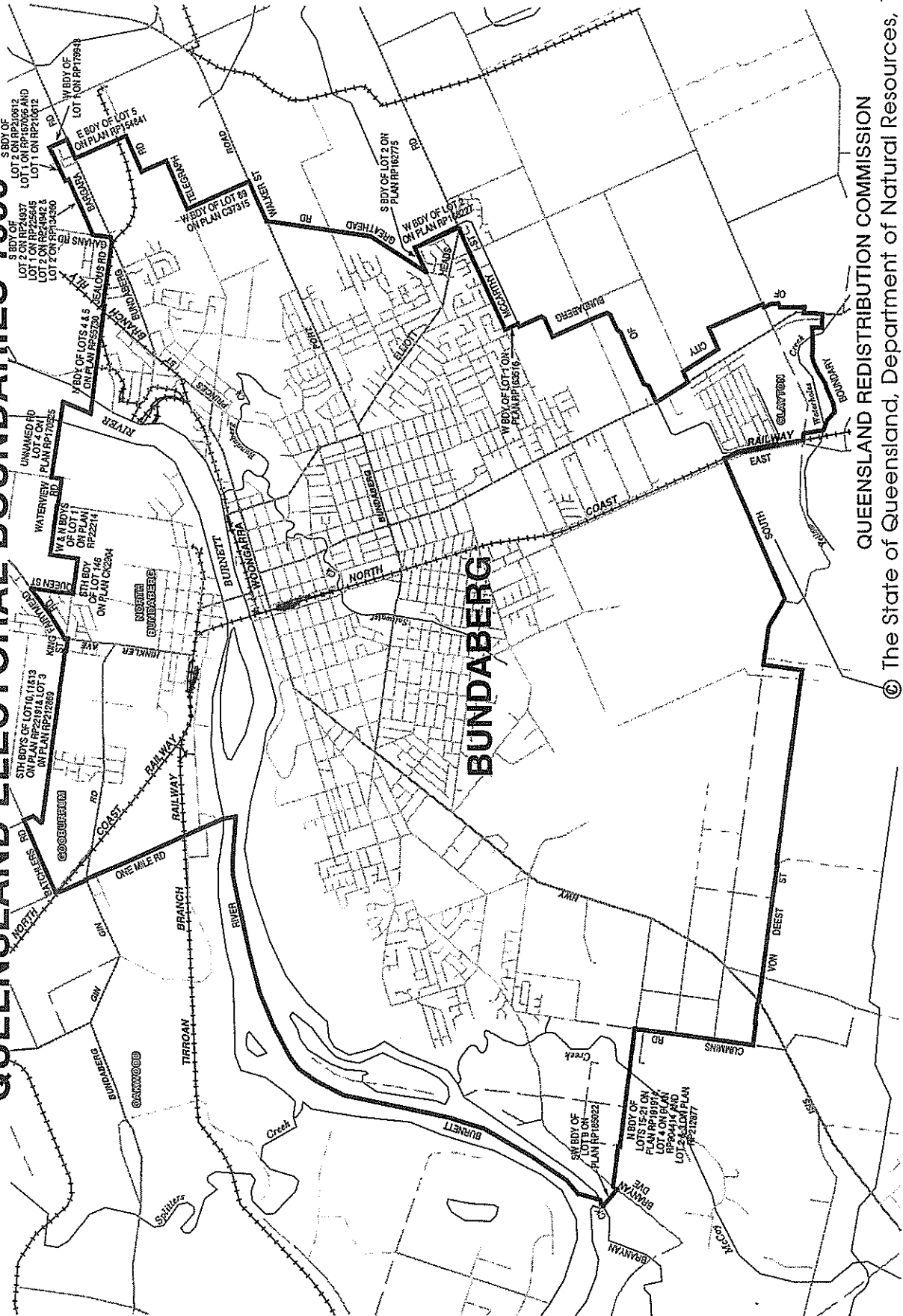
QUEENSLAND ELECTORAL BOUNDARIES 1999



QUEENSLAND REDISTRIBUTION COMMISSION
© The State of Queensland, Department of Natural Resources, 1999

- M22 -

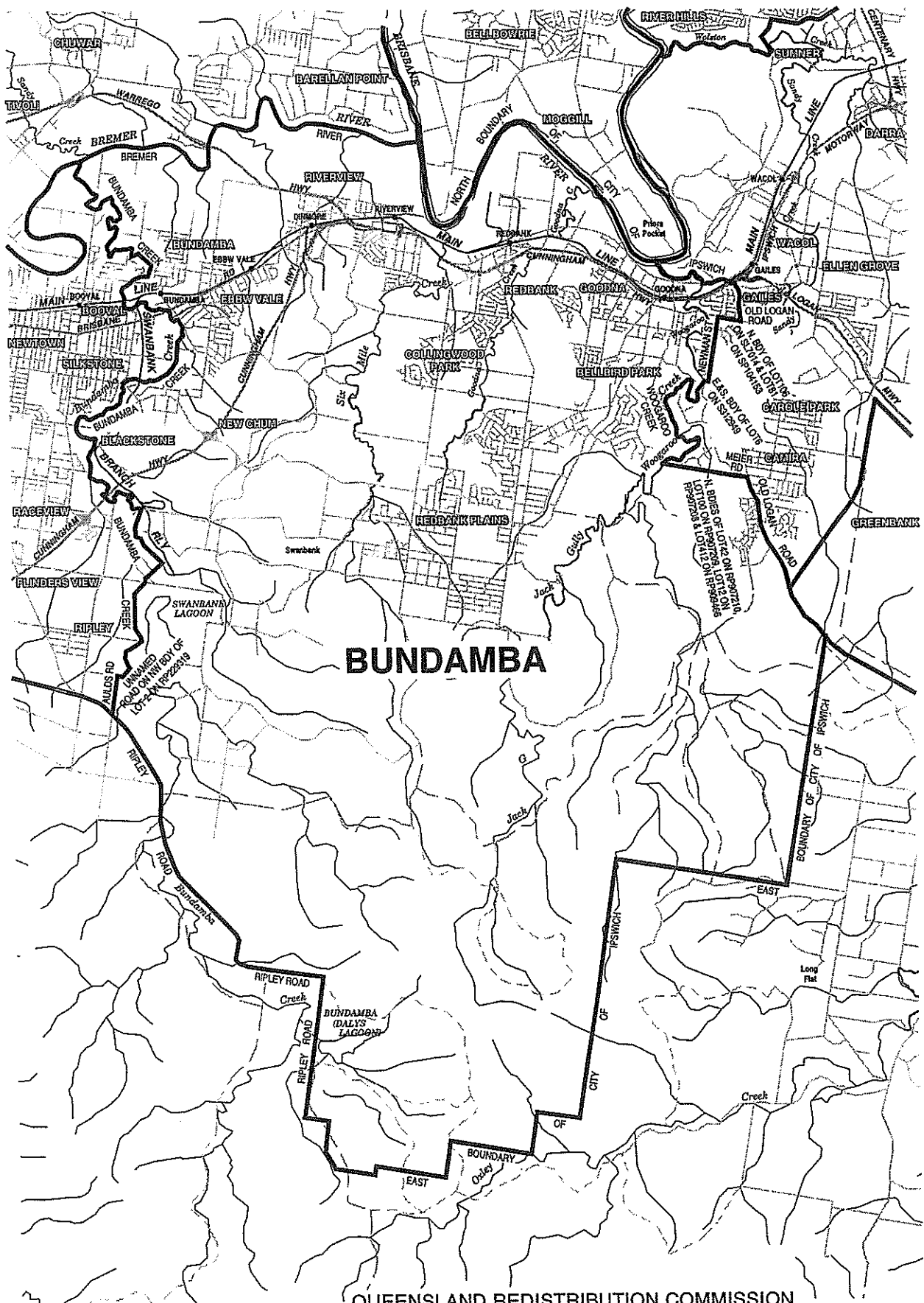
QUEENSLAND ELECTORAL BOUNDARIES 1999



QUEENSLAND REDISTRIBUTION COMMISSION
© The State of Queensland, Department of Natural Resources, 1999

- M23 -

QUEENSLAND ELECTORAL BOUNDARIES 1999

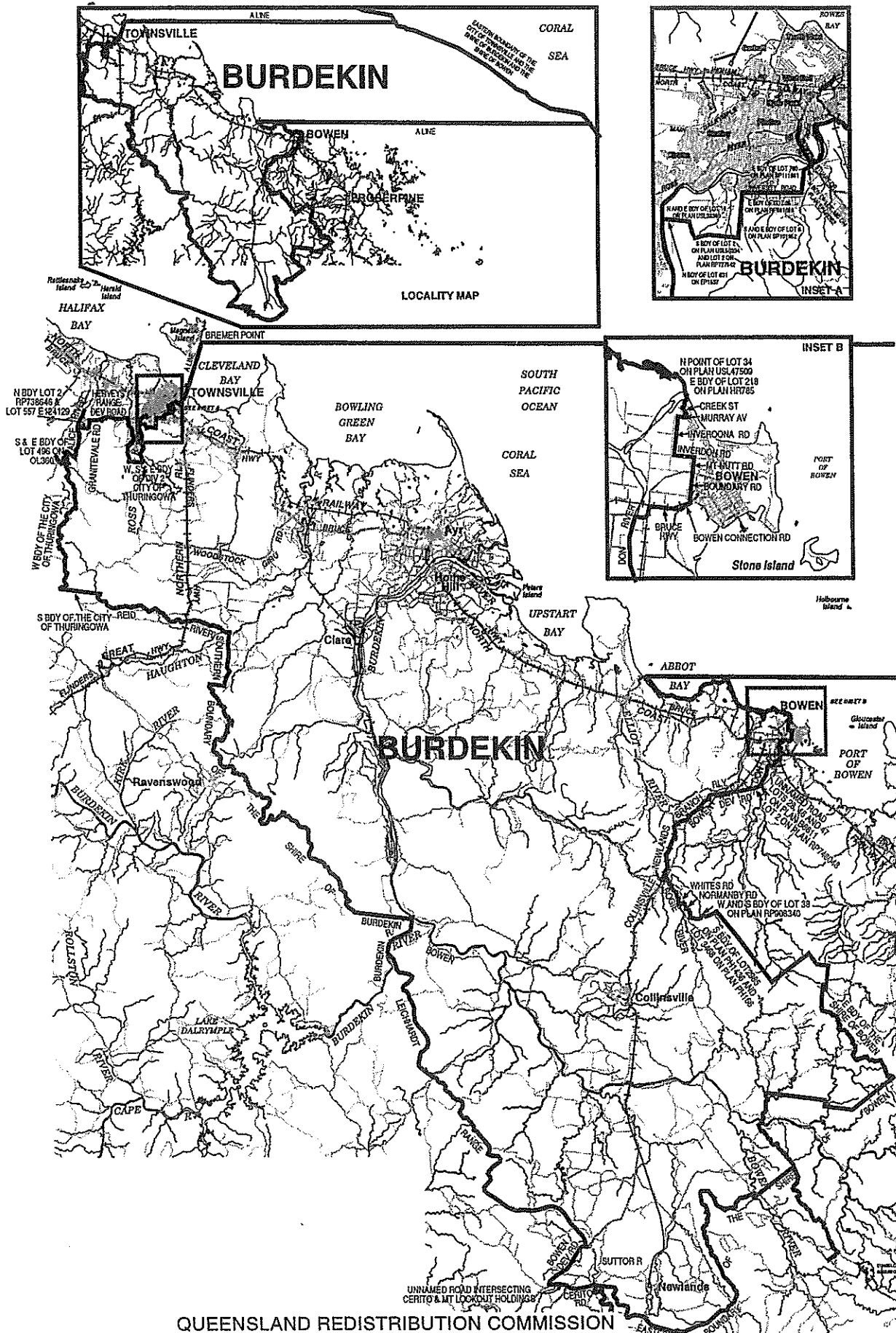


QUEENSLAND REDISTRIBUTION COMMISSION

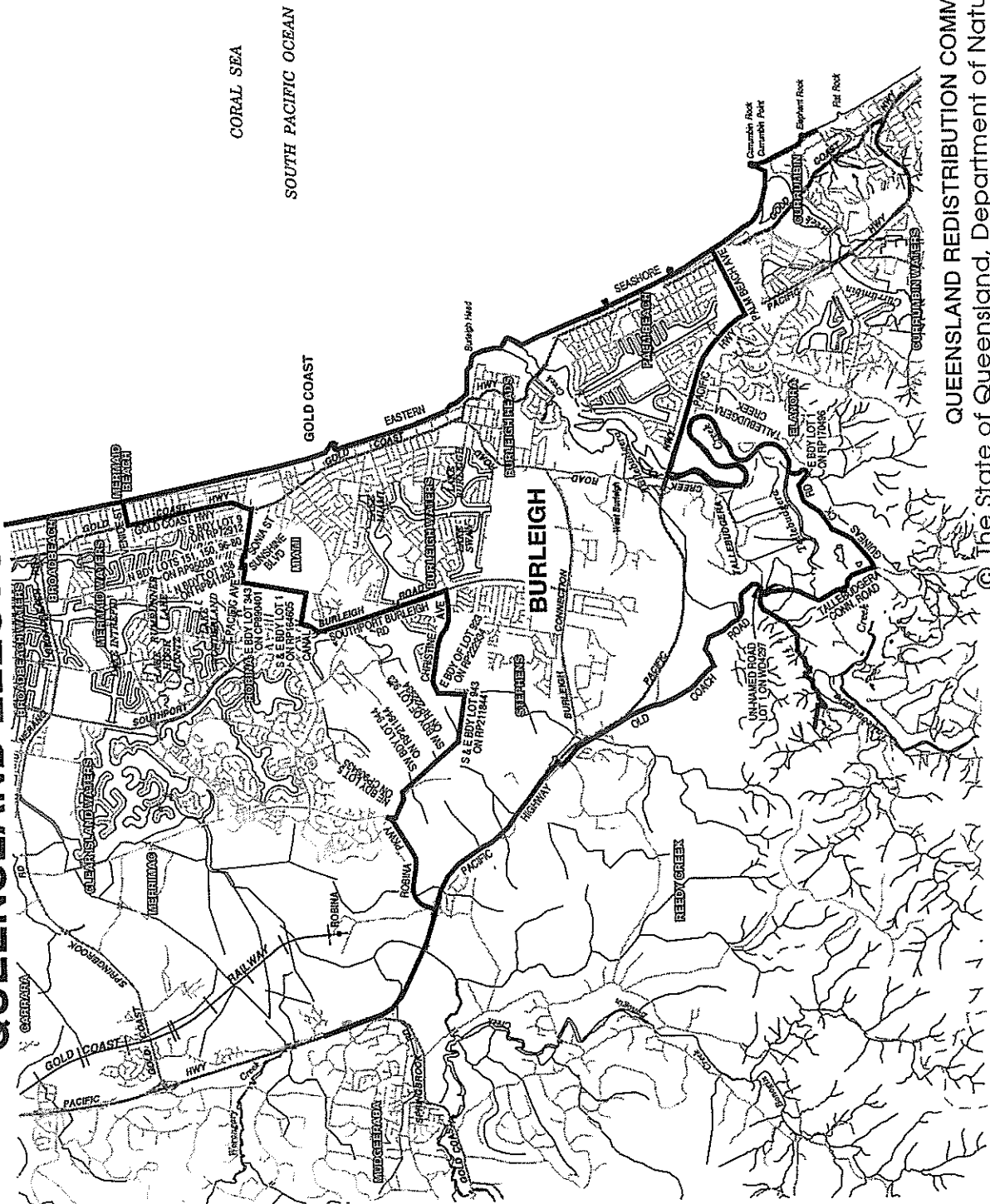
© The State of Queensland, Department of Natural Resources, 1999

- M24 -

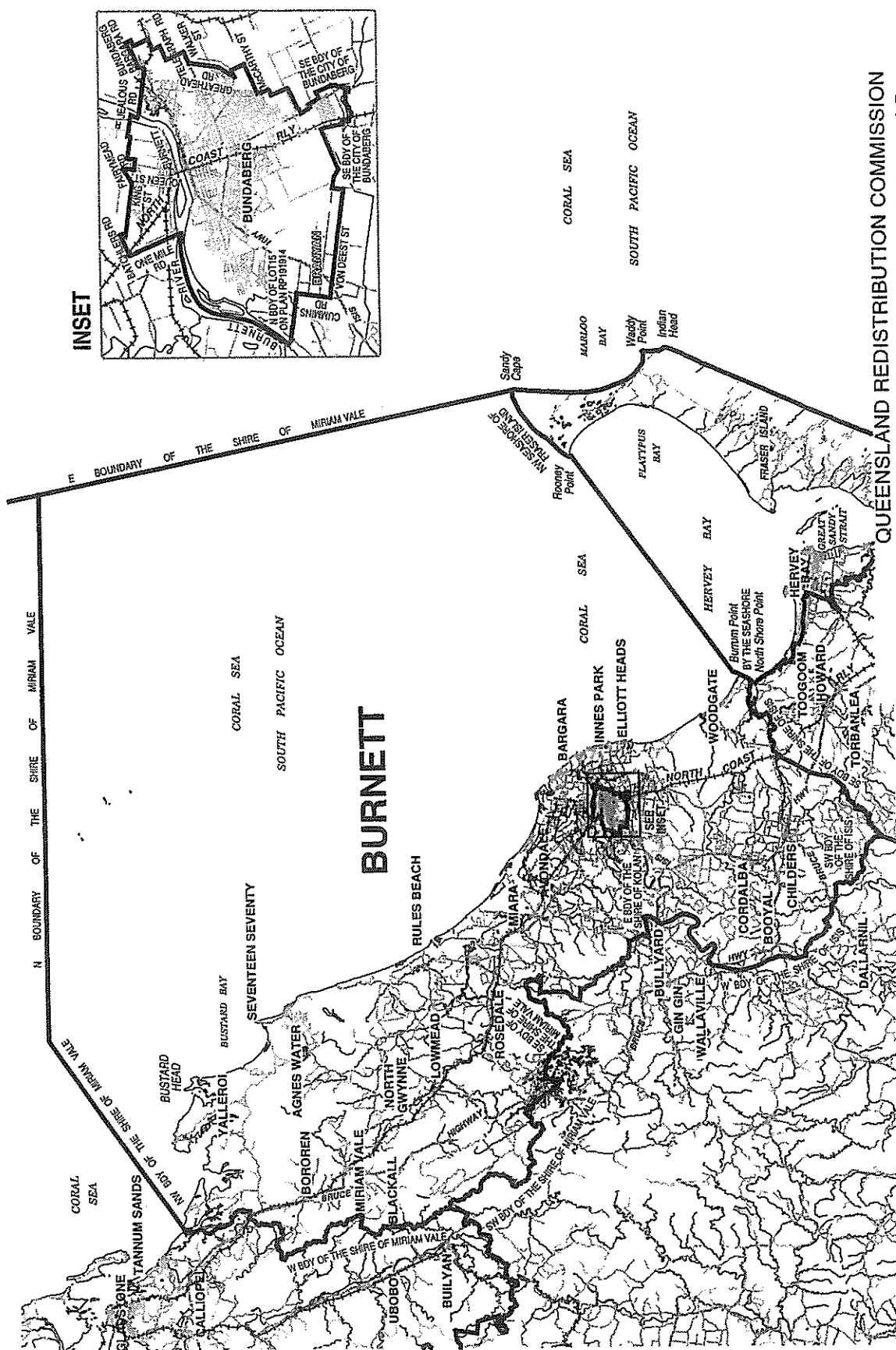
QUEENSLAND ELECTORAL BOUNDARIES 1999



- M25 - QUEENSLAND ELECTORAL BOUNDARIES 1999

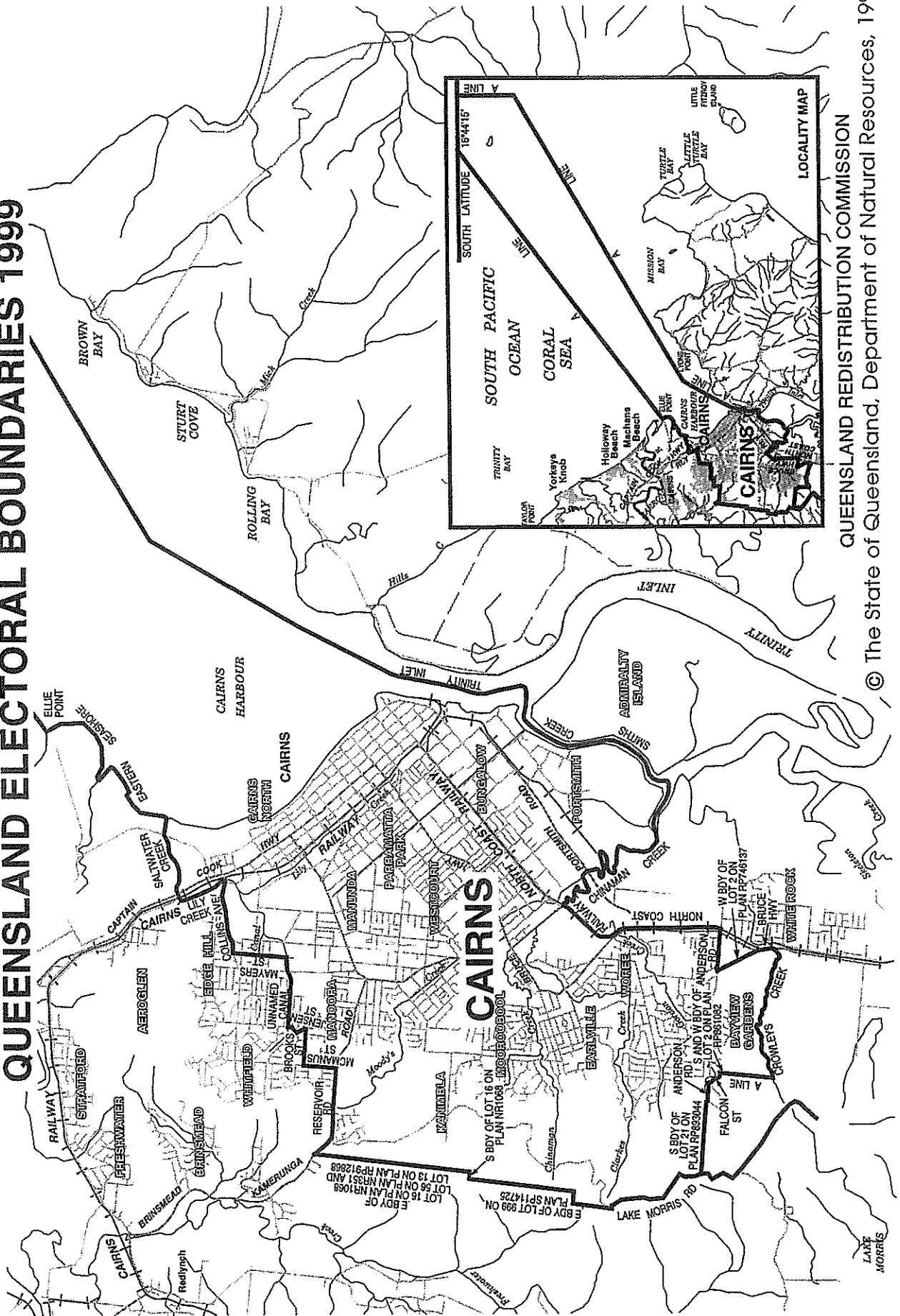


- M26 - QUEENSLAND ELECTORAL BOUNDARIES 1999



QUEENSLAND REDISTRIBUTION COMMISSION
© The State of Queensland, Department of Natural Resources, 1999

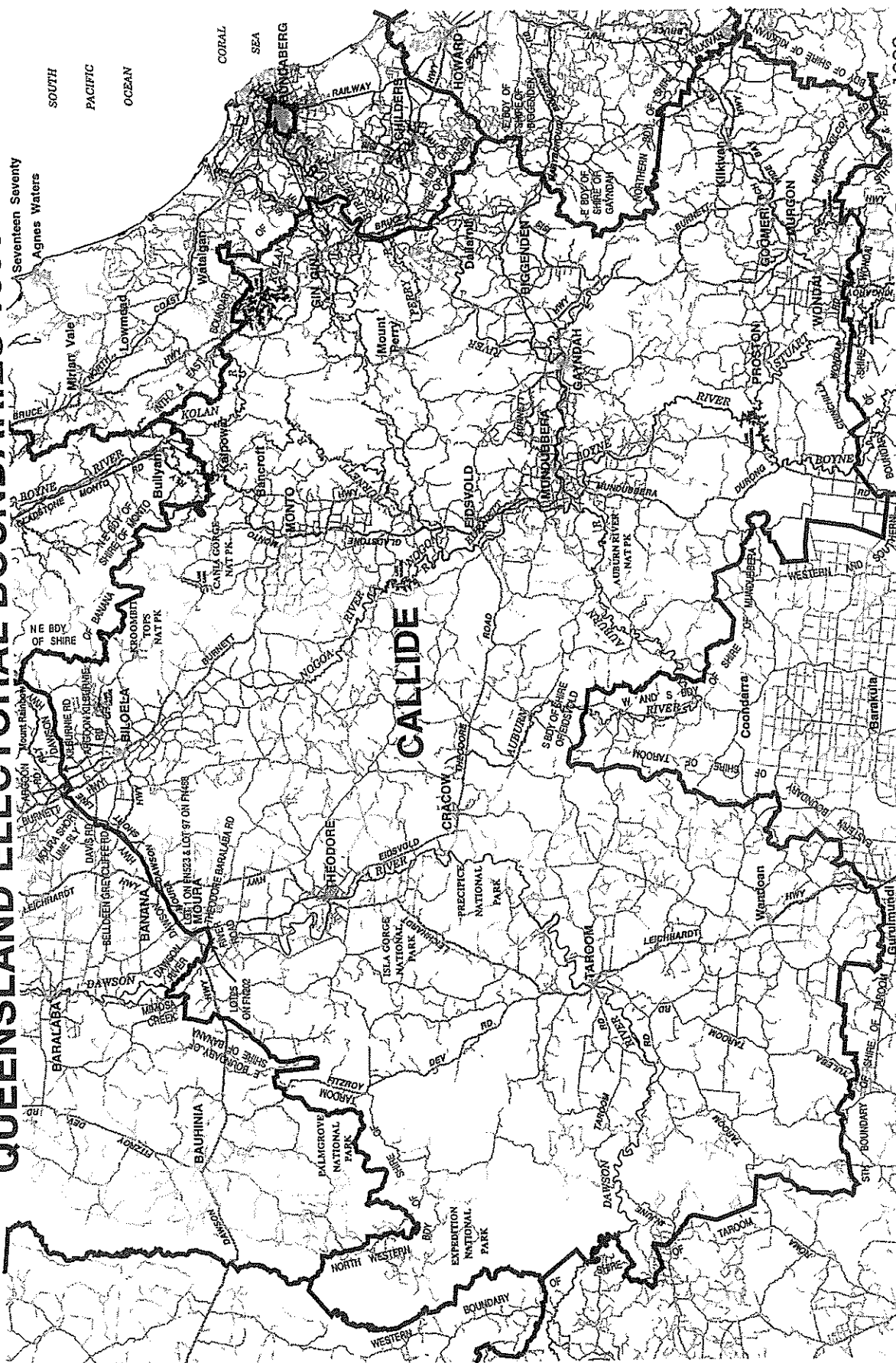
-M27-



QUEENSLAND REDISTRIBUTION COMMISSION
© The State of Queensland, Department of Natural Resources, 1999

QUEENSLAND ELECTORAL BOUNDARIES 1999

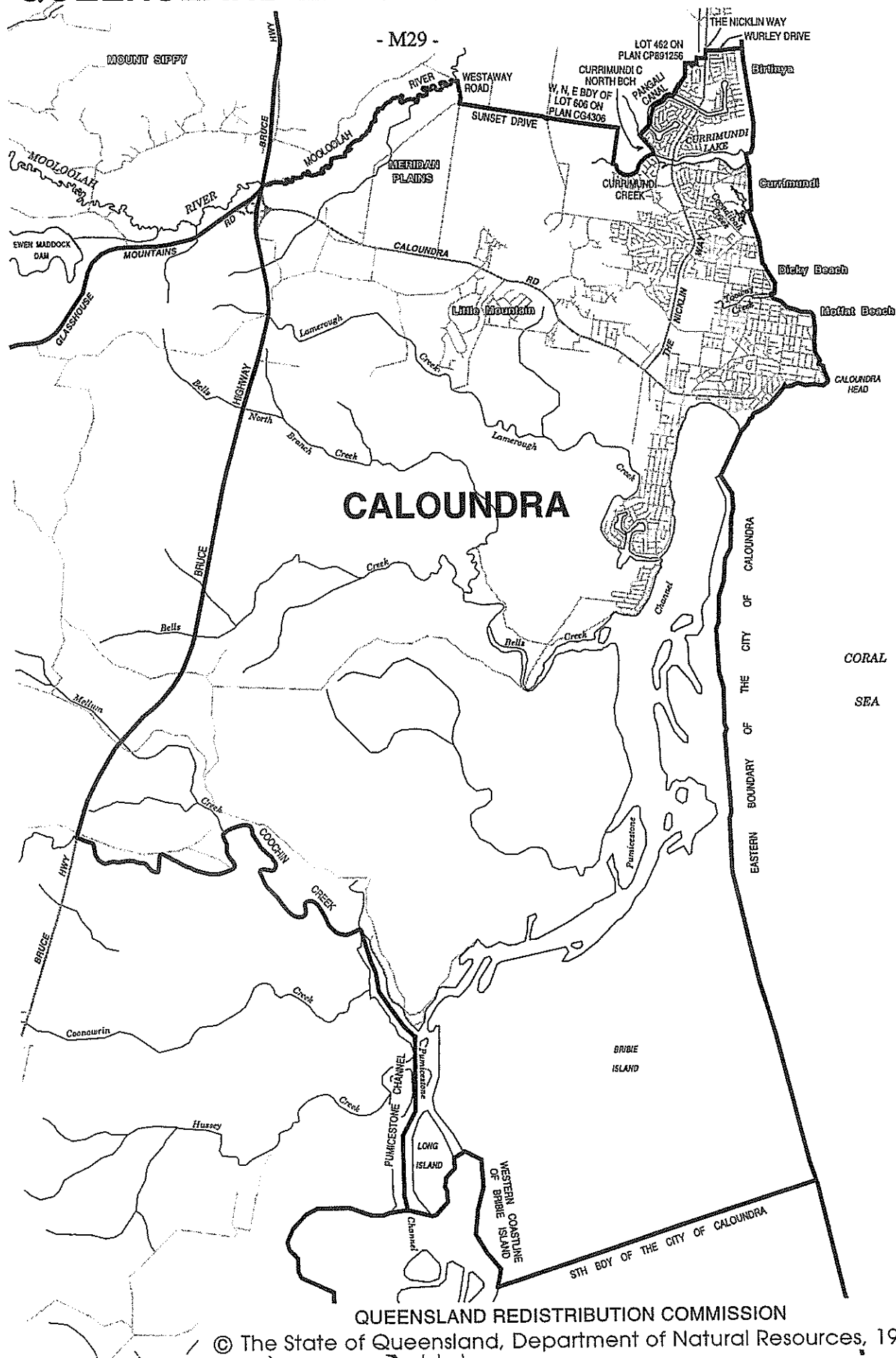
- M28 -



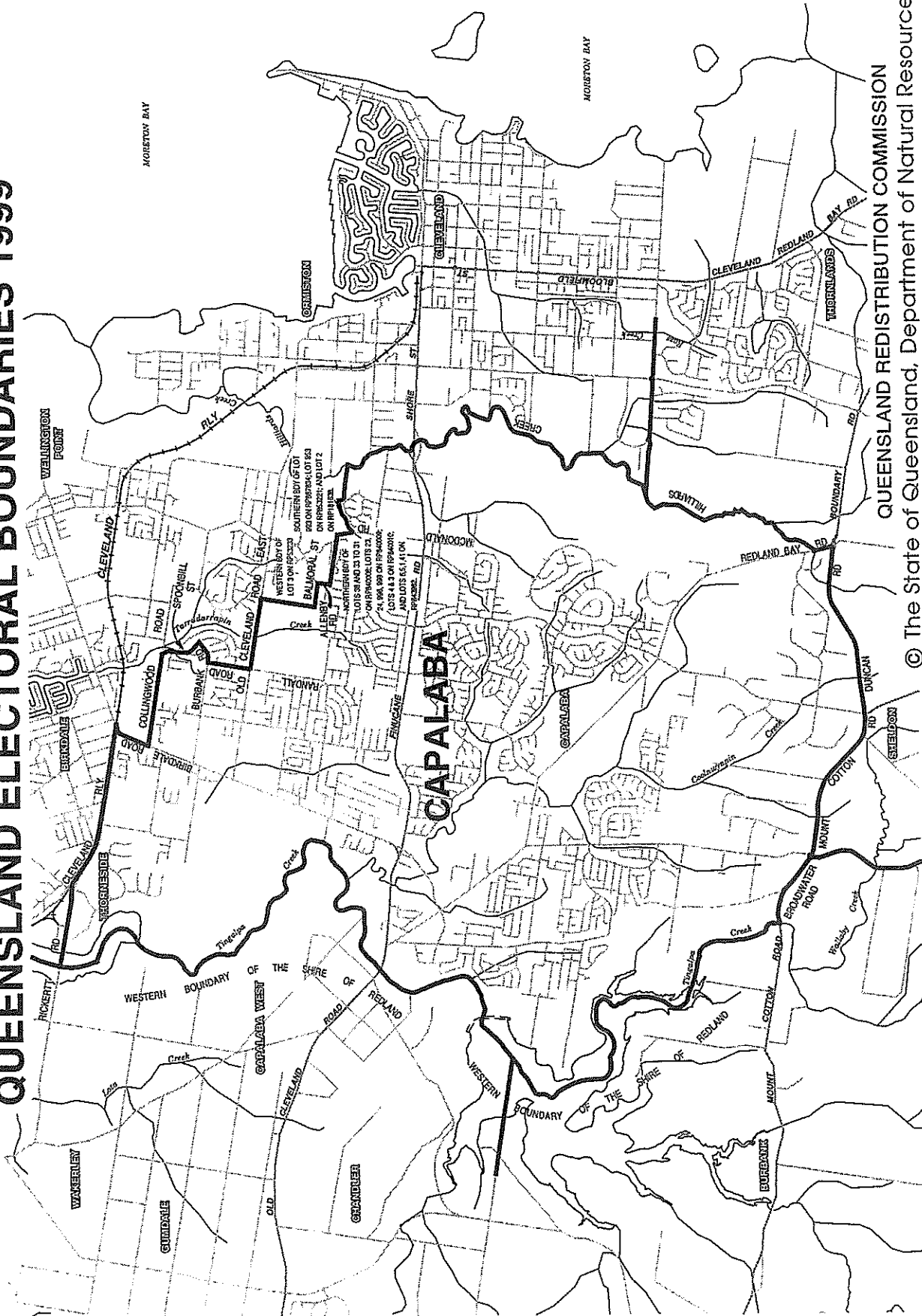
The State of Queensland, Department of Natural Resources, 1999

QUEENSLAND REDISTRIBUTION COMMISSION ©

QUEENSLAND ELECTORAL BOUNDARIES 1999



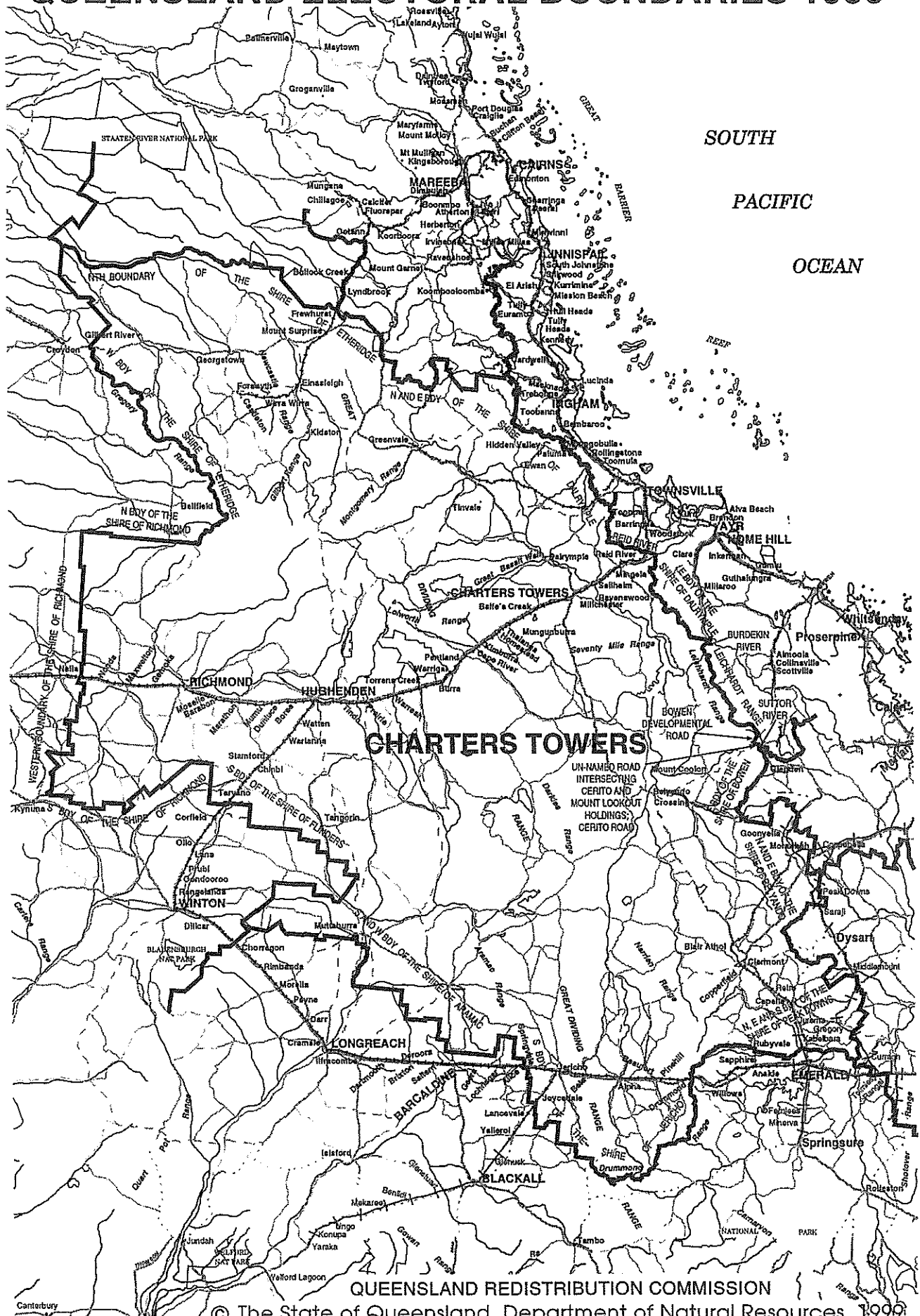
- M30 - QUEENSLAND ELECTORAL BOUNDARIES 1999



QUEENSLAND REDISTRIBUTION COMMISSION
© The State of Queensland, Department of Natural Resources, 1999

- M31 -

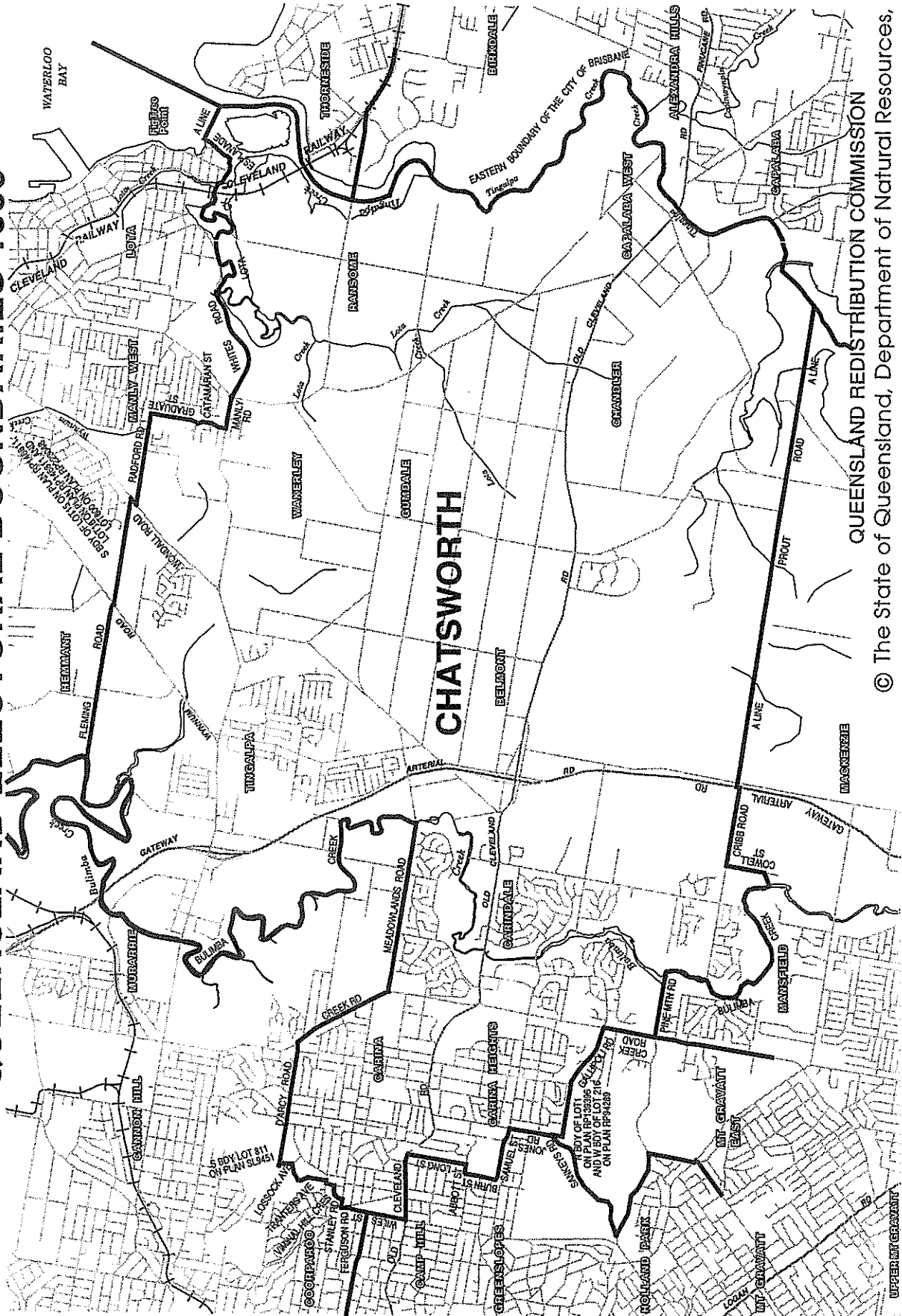
QUEENSLAND ELECTORAL BOUNDARIES 1999



QUEENSLAND REDISTRIBUTION COMMISSION

© The State of Queensland, Department of Natural Resources, 1999

-M32 - QUEENSLAND ELECTORAL BOUNDARIES 1999

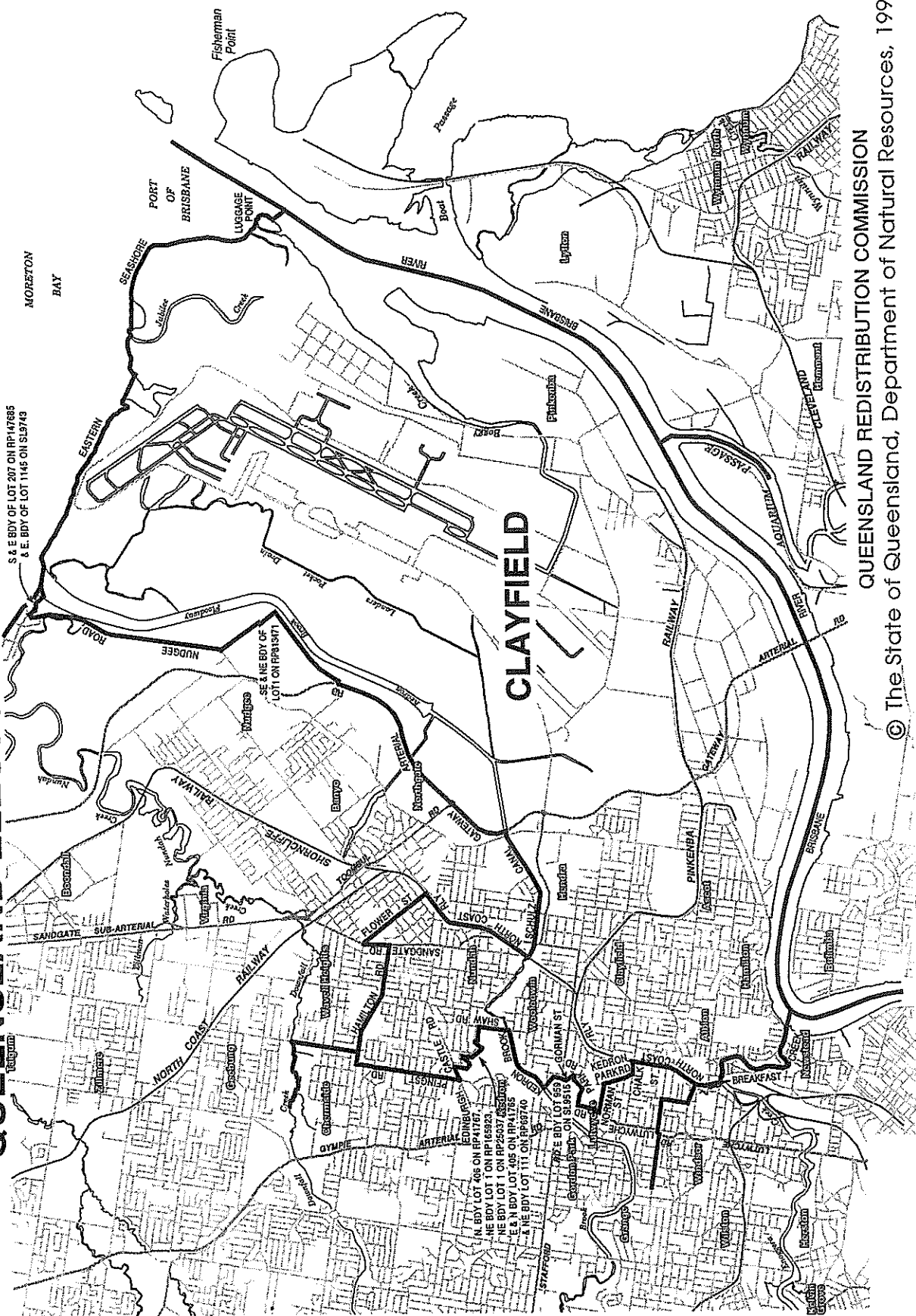


QUEENSLAND REDISTRIBUTION COMMISSION

© The State of Queensland, Department of Natural Resources, 1999

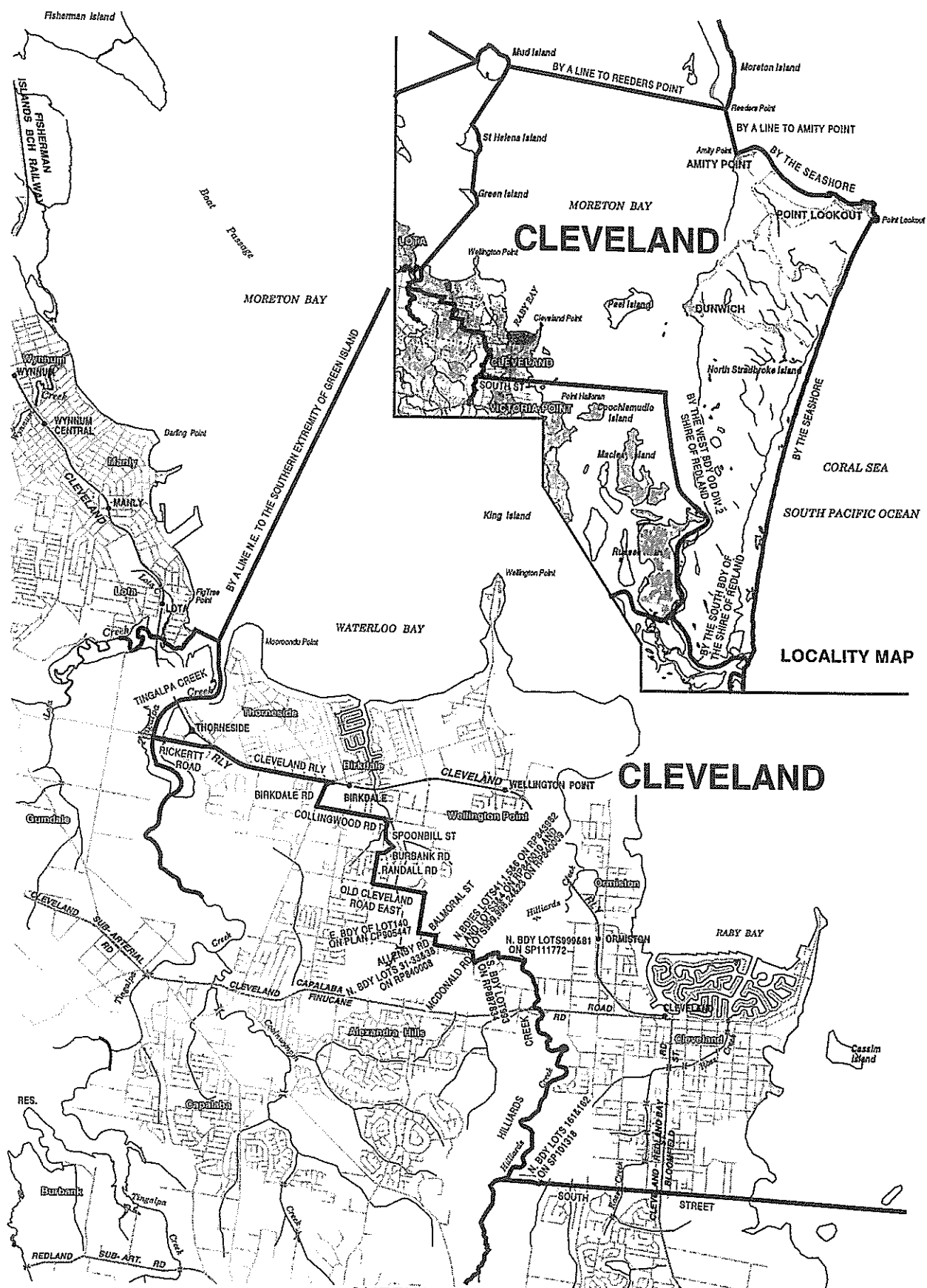
- M33 - QUEENSLAND ELECTORAL BOUNDARIES 1999

S & E BDY OF LOT 207 ON RP147685
& E BDY OF LOT 1145 ON SL3743



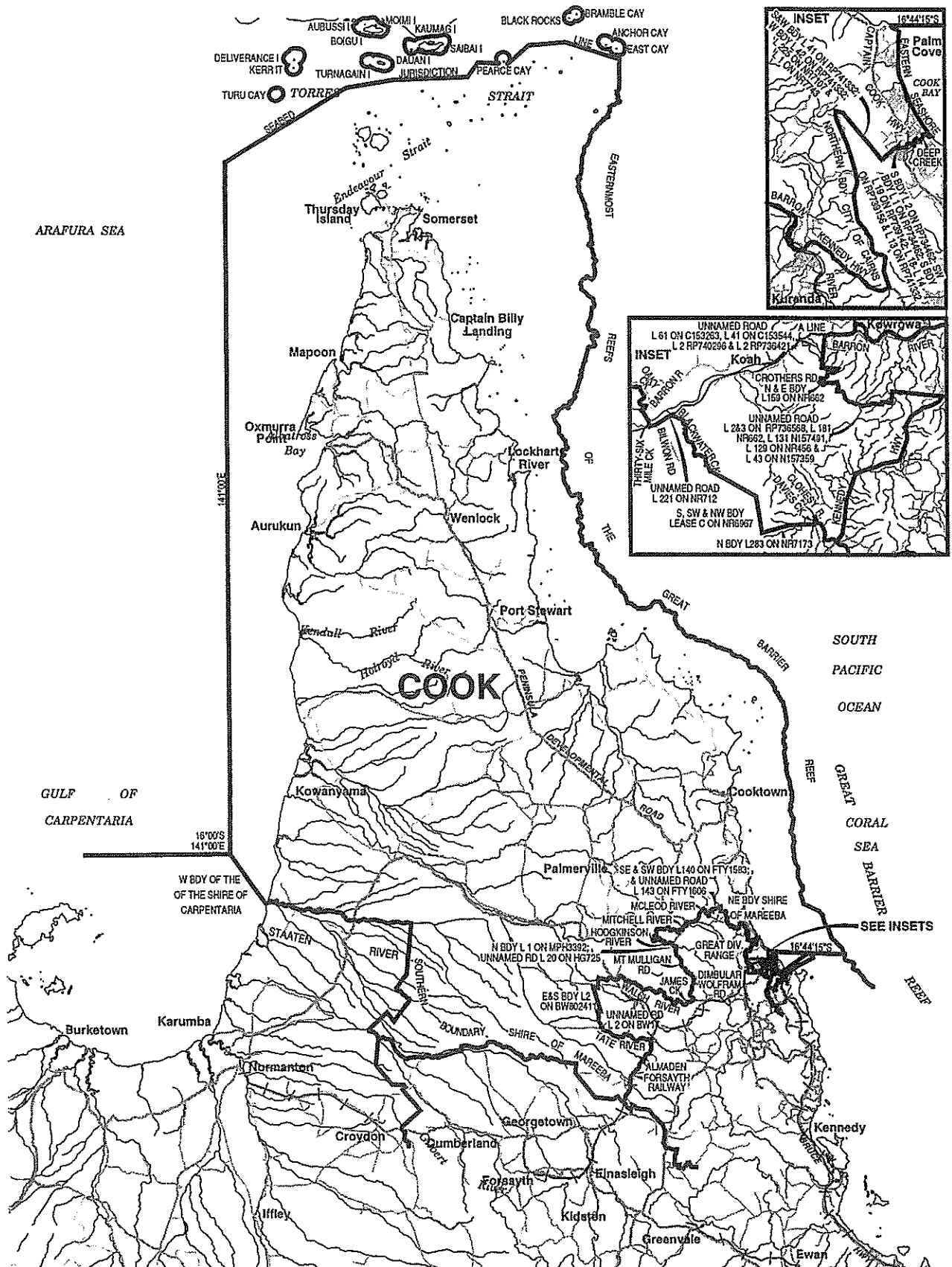
- M34 -

QUEENSLAND ELECTORAL BOUNDARIES 1999



- M35 -

QUEENSLAND ELECTORAL BOUNDARIES 1999

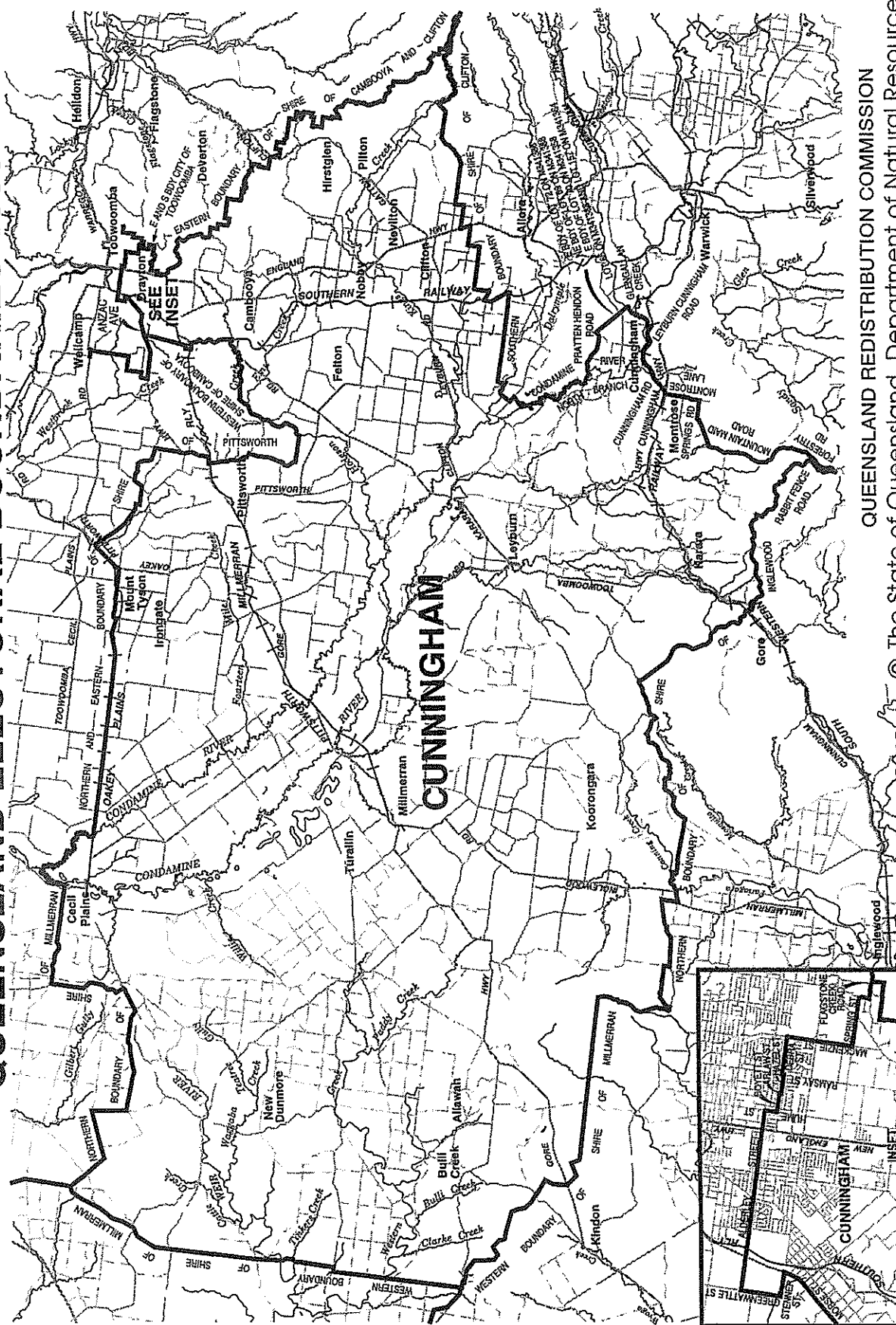


QUEENSLAND REDISTRIBUTION COMMISSION

© The State of Queensland, Department of Natural Resources, 1999

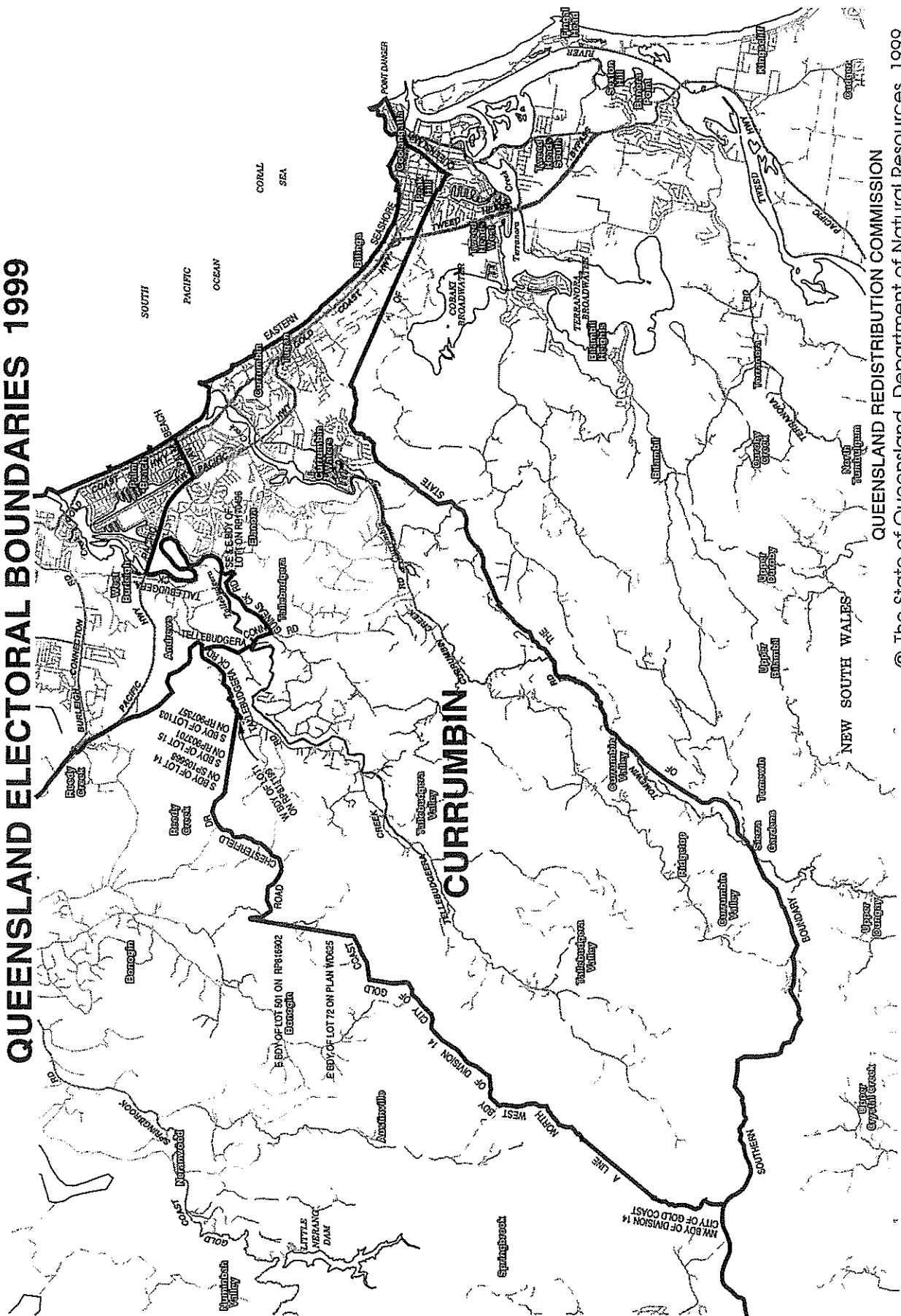
QUEENSLAND ELECTORAL BOUNDARIES 1999

- M36 -



QUEENSLAND REDISTRIBUTION COMMISSION
© The State of Queensland, Department of Natural Resources, 1999

-M37-

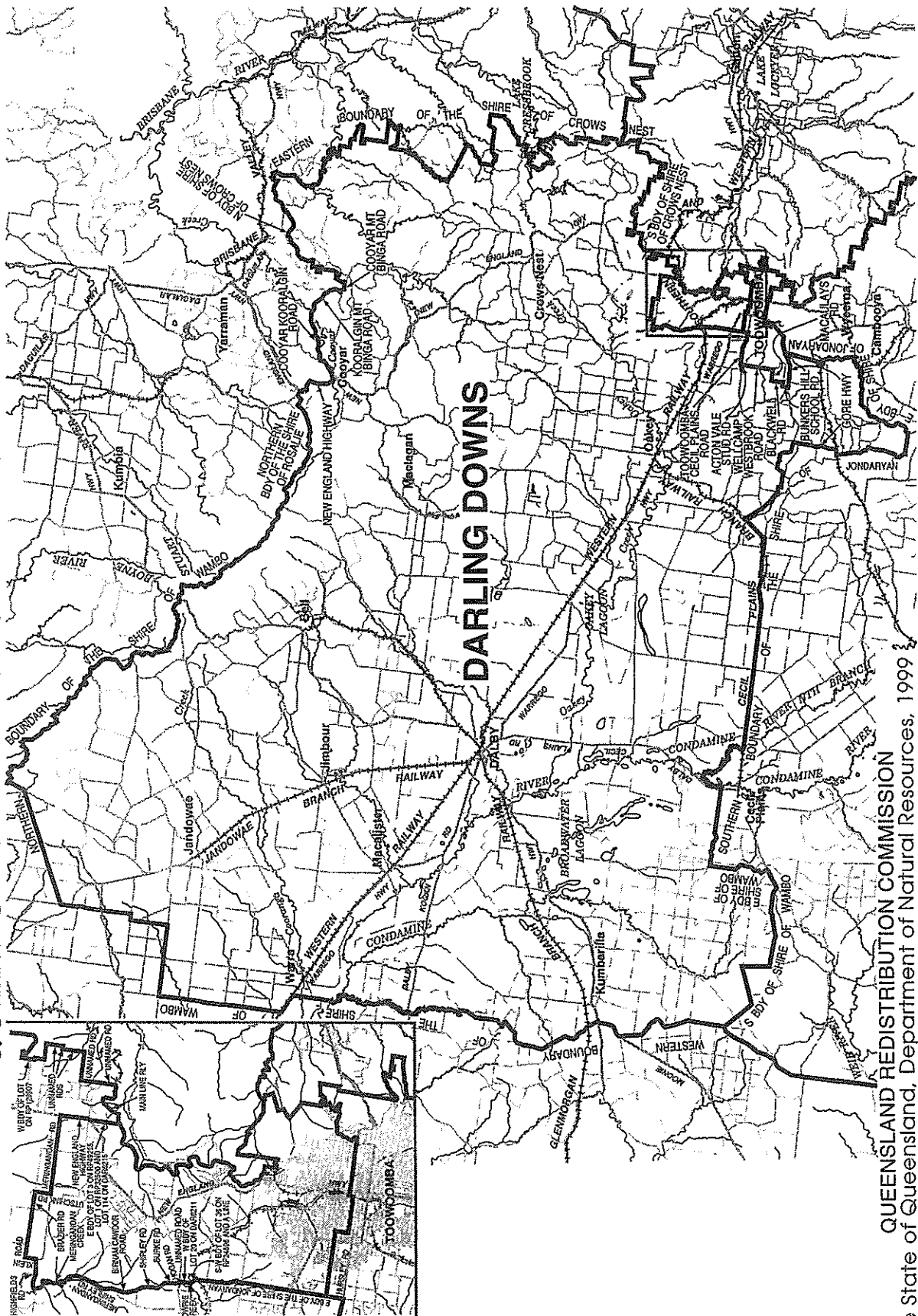


QUEENSLAND REDISTRIBUTION COMMISSION

© The State of Queensland, Department of Natural Resources, 1999

QUEENSLAND ELECTORAL BOUNDARIES 1999

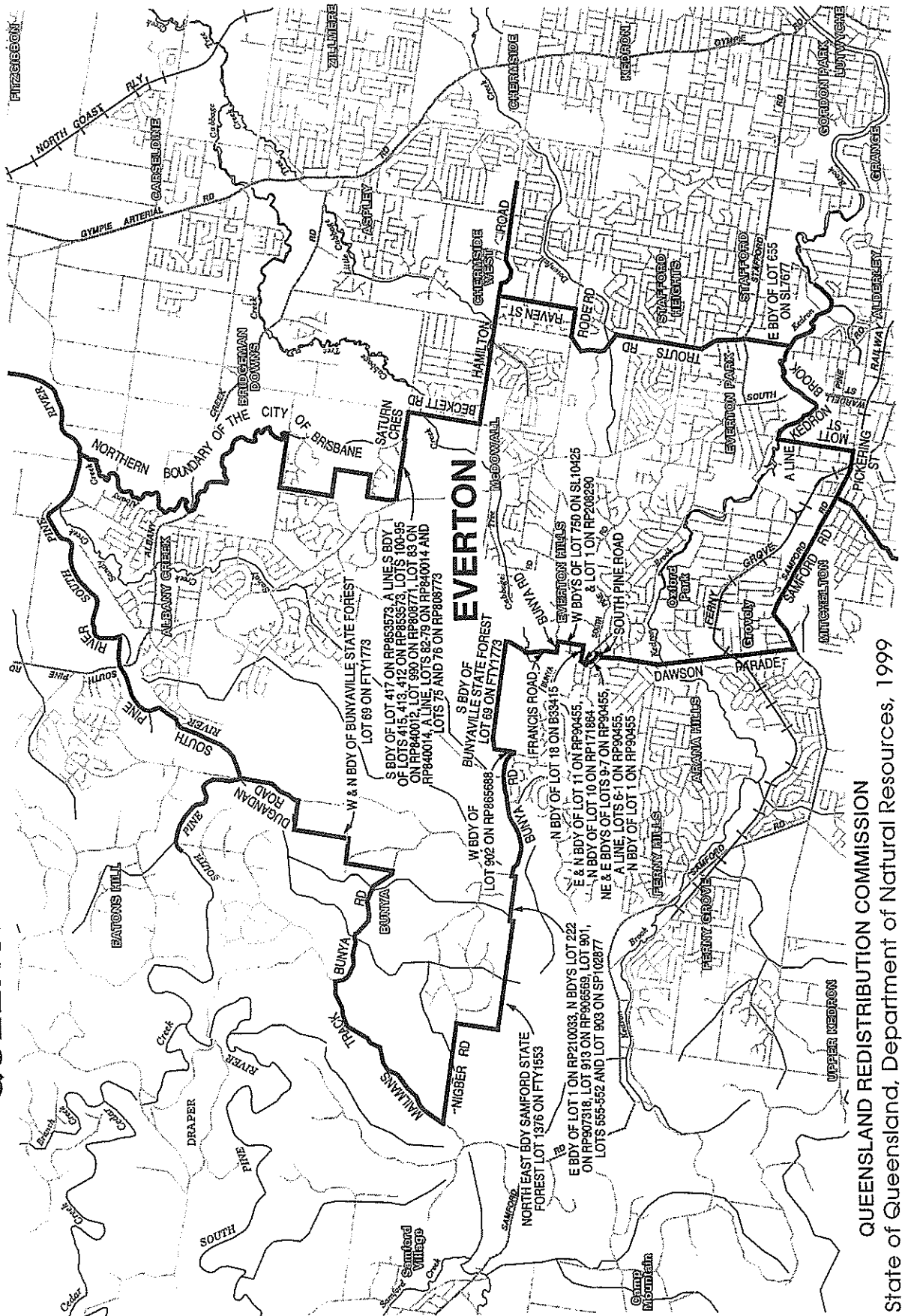
- M38 -



QUEENSLAND REDISTRIBUTION COMMISSION

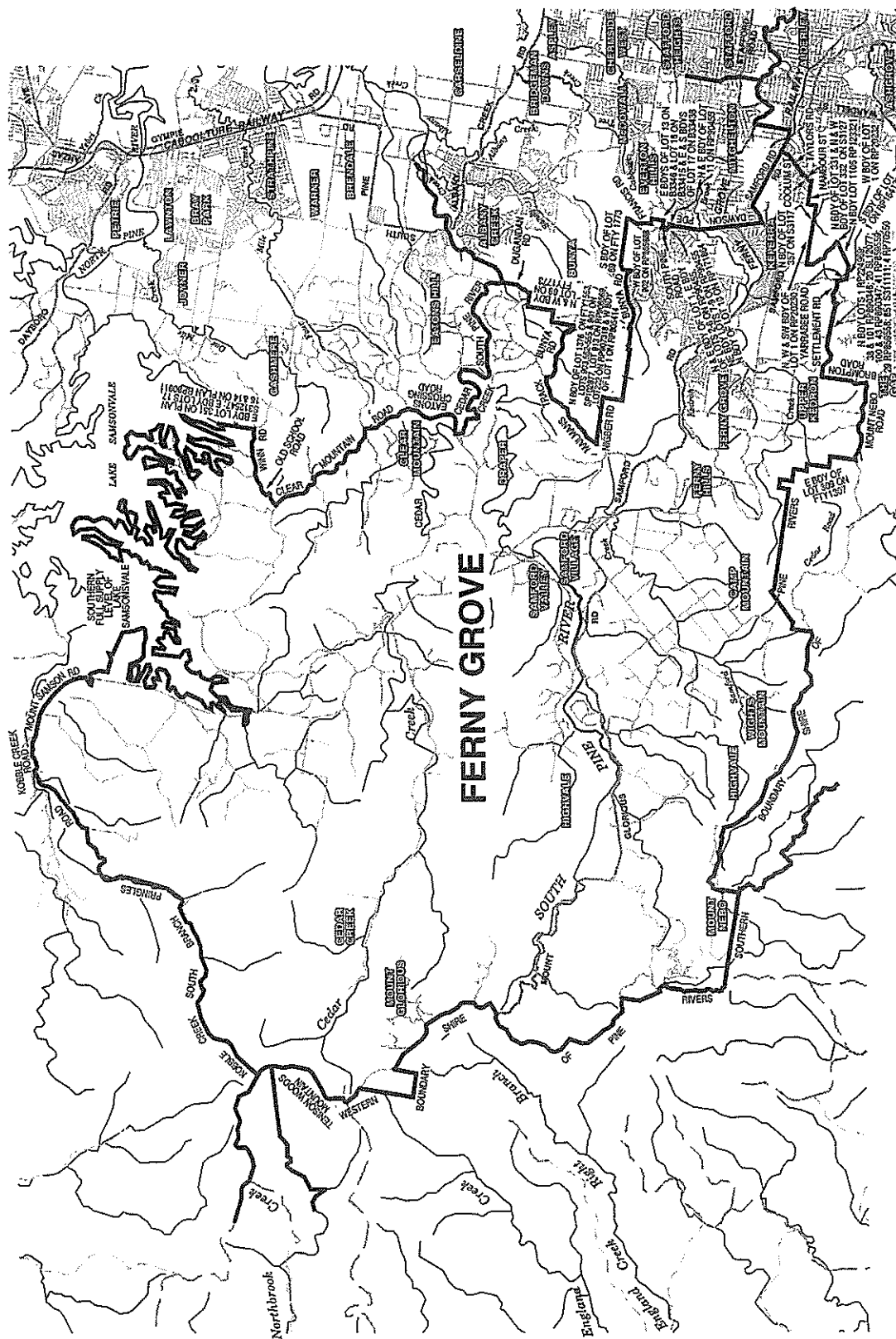
© The State of Queensland, Department of Natural Resources, 1999

-M39-



QUEENSLAND REDISTRIBUTION COMMISSION
© The State of Queensland, Department of Natural Resources, 1999

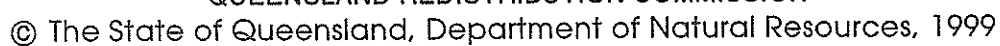
- M40 - QUEENSLAND ELECTORAL BOUNDARIES 1999



QUEENSLAND REDISTRIBUTION COMMISSION

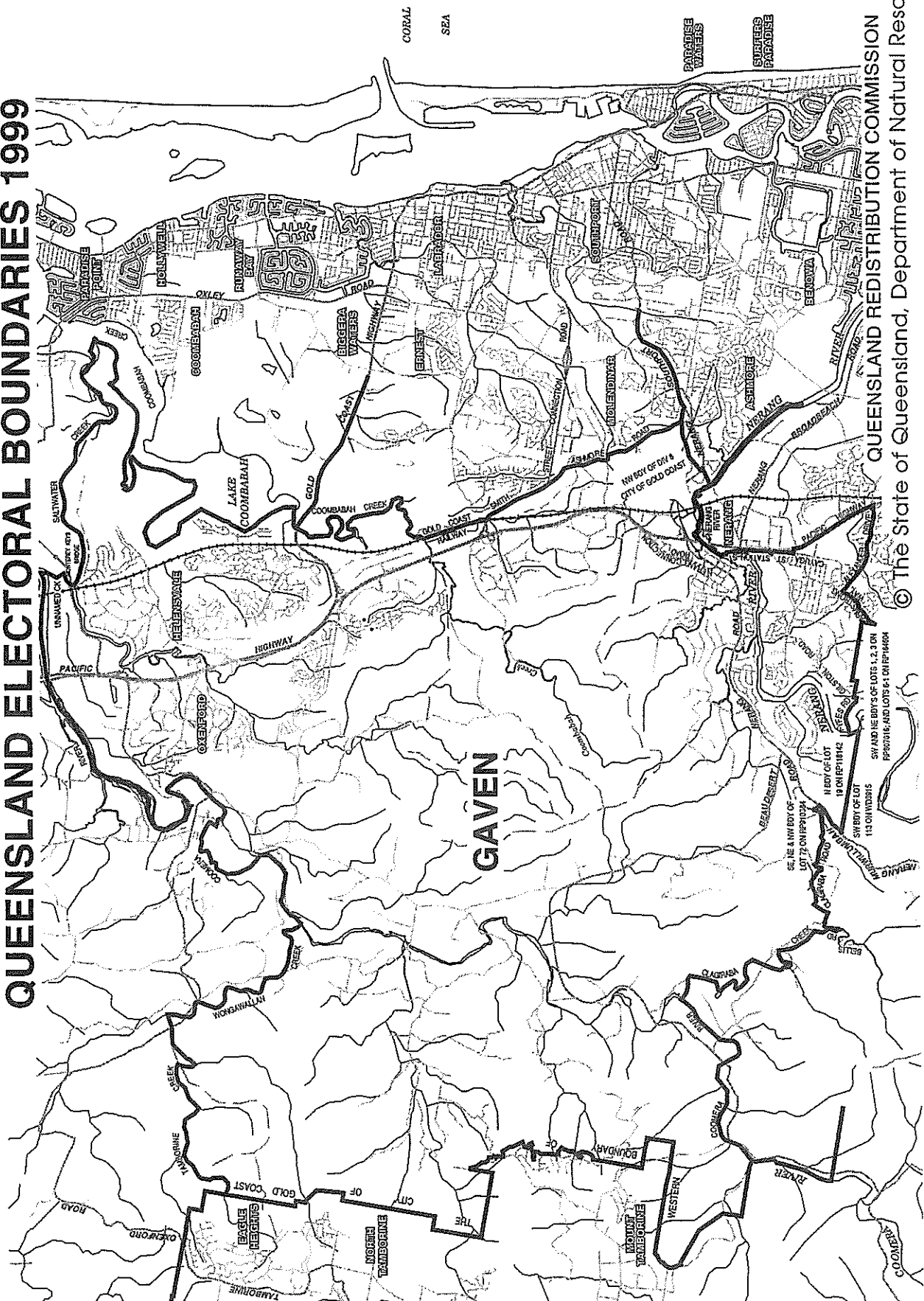
© The State of Queensland, Department of Natural Resources, 1999

QUEENSLAND ELECTORAL BOUNDARIES 1999



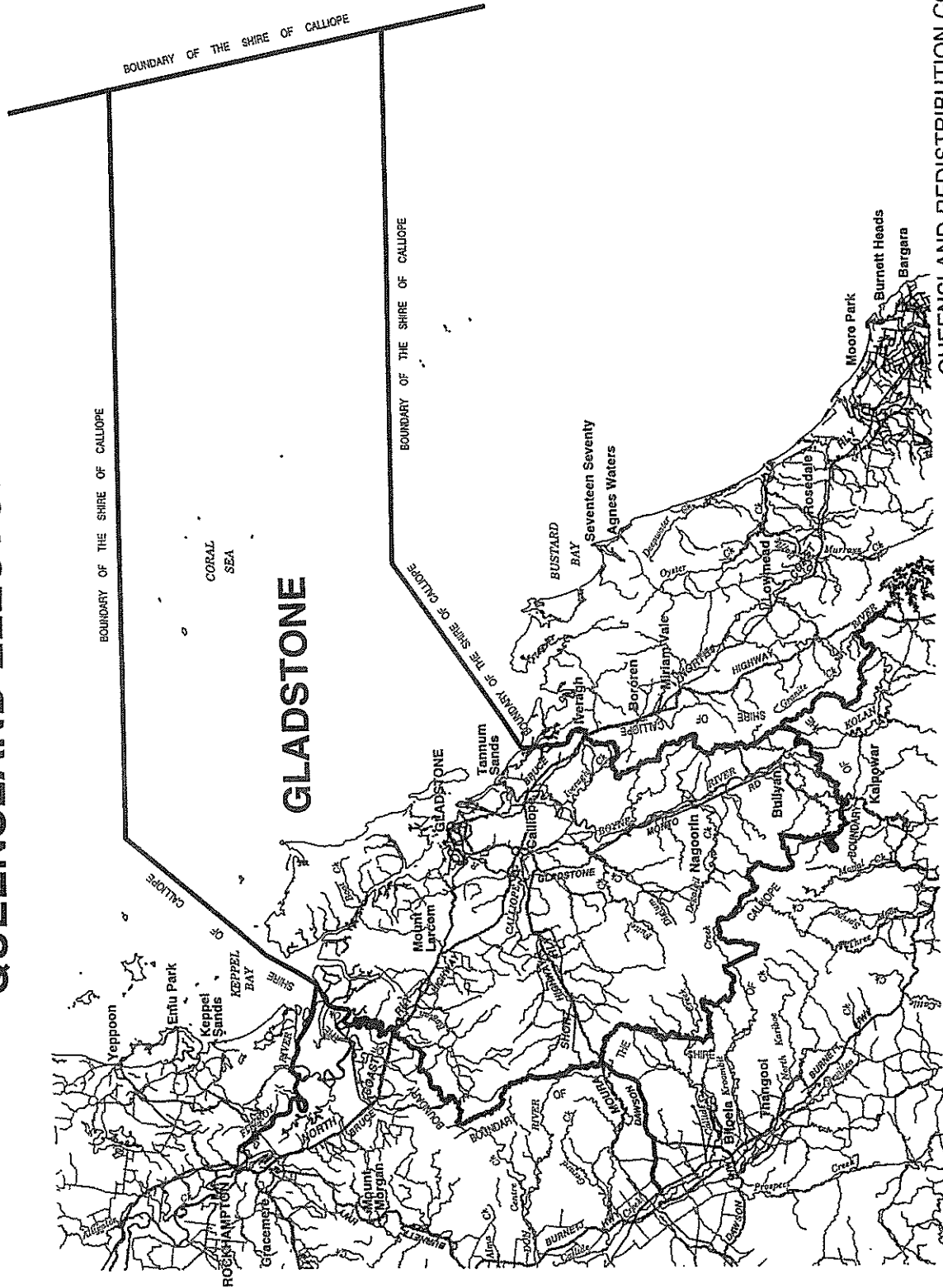
QUEENSLAND ELECTORAL BOUNDARIES 1999

- M42 -



© The State of Queensland, Department of Natural Resources, 1999

- M43 -
QUEENSLAND ELECTORAL BOUNDARIES 1999



QUEENSLAND REDISTRIBUTION COMMISSION
© The State of Queensland, Department of Natural Resources, 1999

- M44 -

QUEENSLAND ELECTORAL BOUNDARIES 1999

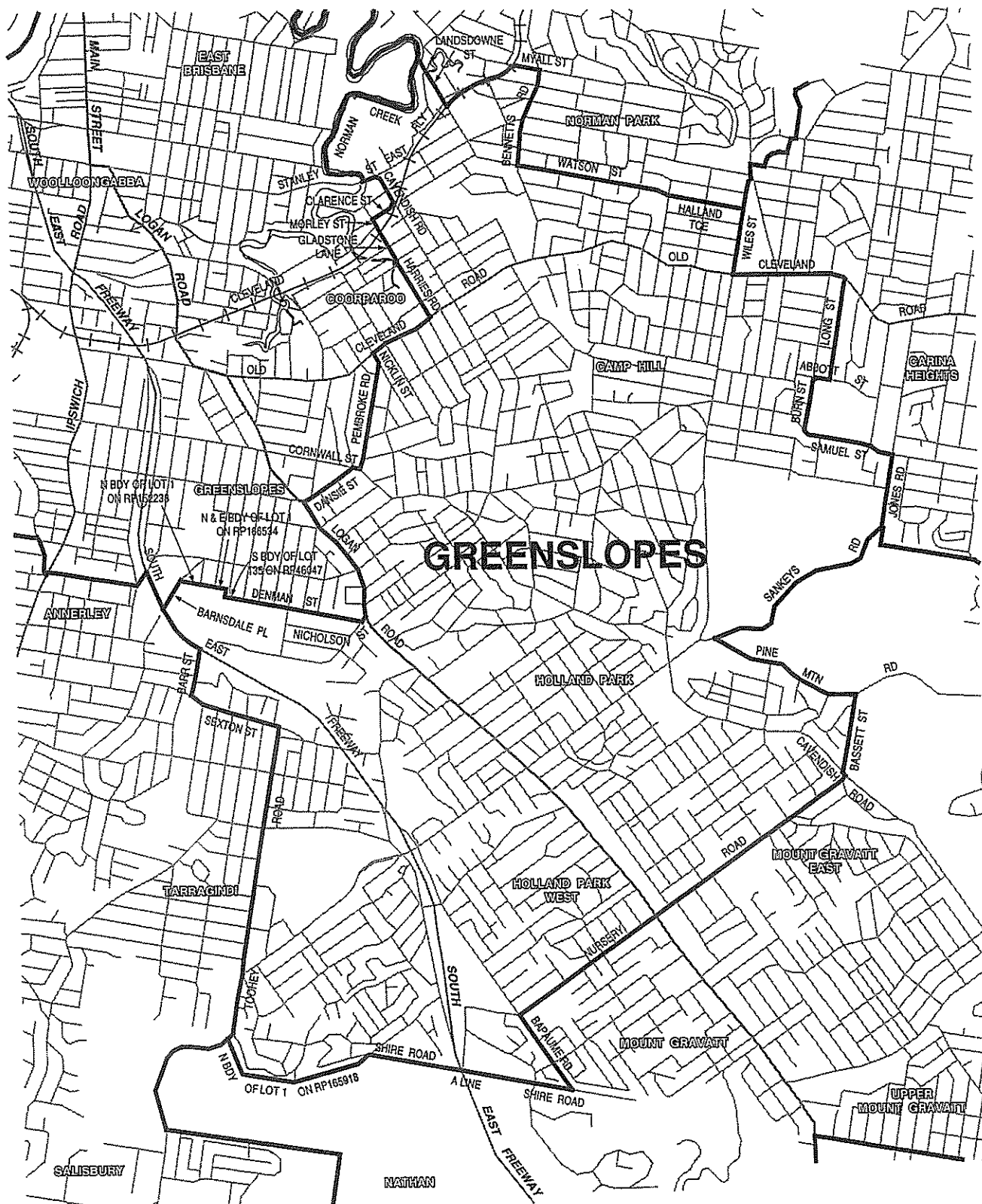


QUEENSLAND REDISTRIBUTION COMMISSION

© The State of Queensland, Department of Natural Resources, 1999

- M45 -

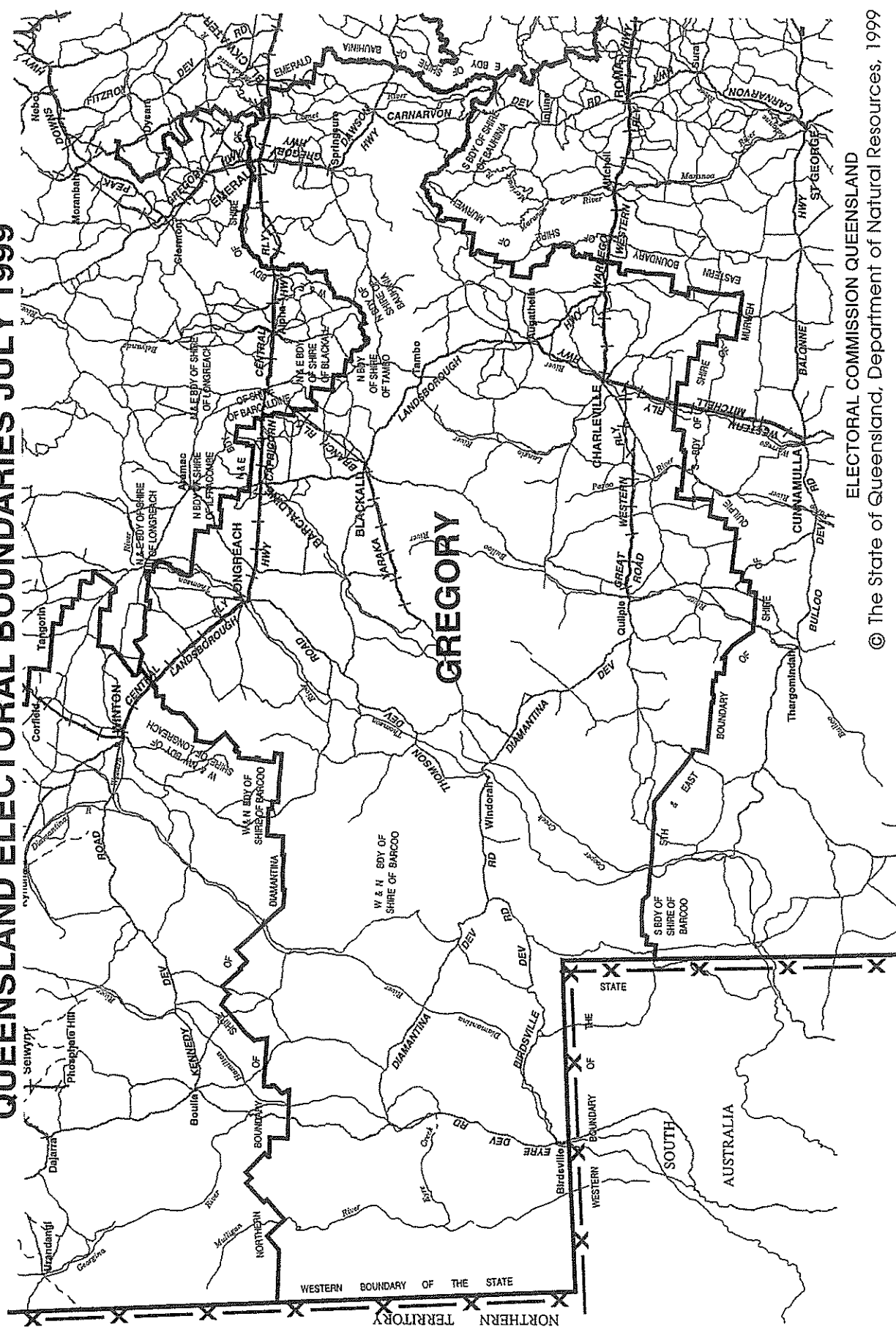
QUEENSLAND ELECTORAL BOUNDARIES 1999



QUEENSLAND REDISTRIBUTION COMMISSION

© The State of Queensland, Department of Natural Resources, 1999

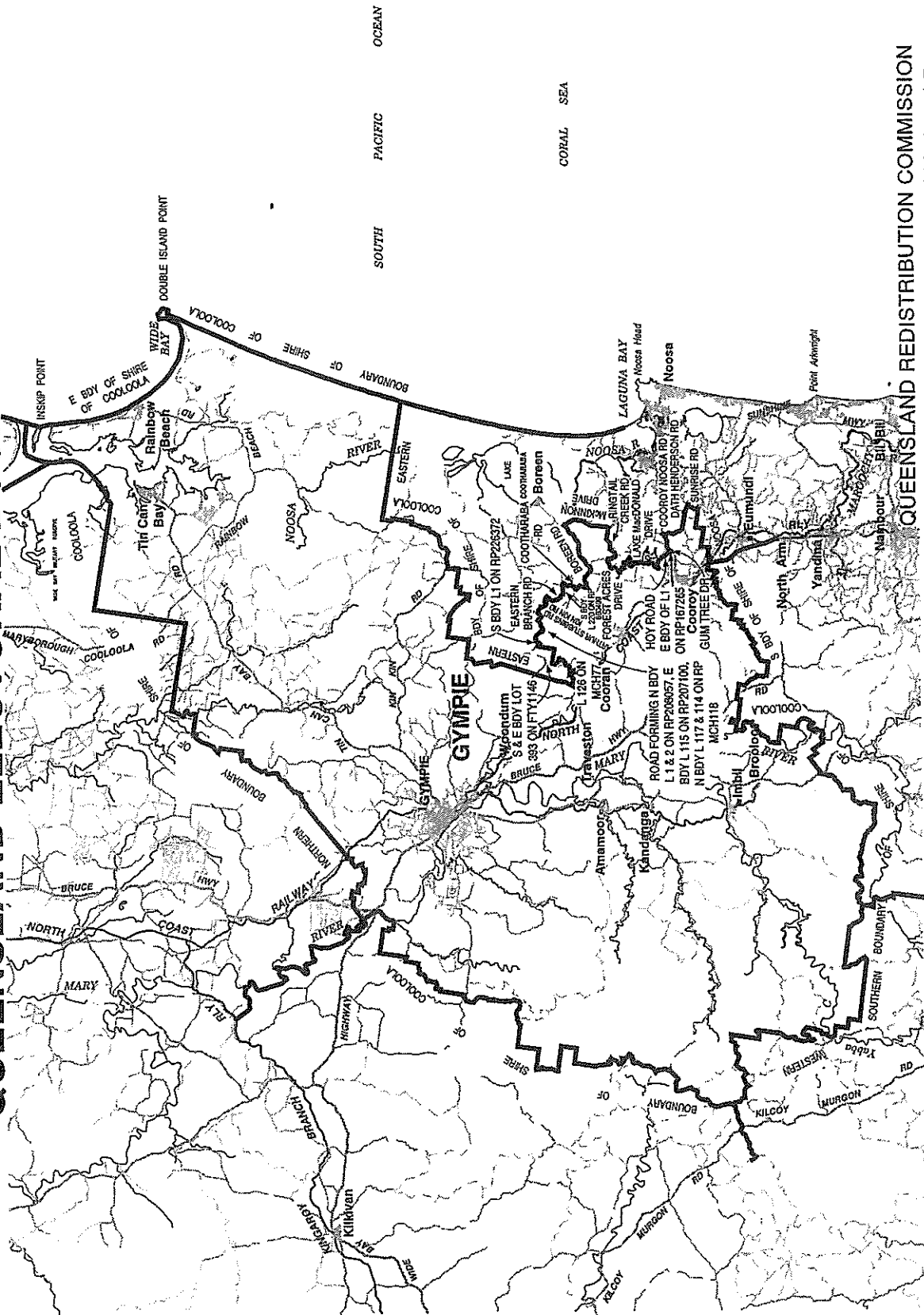
- M46 -



ELECTORAL COMMISSION QUEENSLAND
© The State of Queensland, Department of Natural Resources, 1999

- M47 -

QUEENSLAND ELECTORAL BOUNDARIES 1999

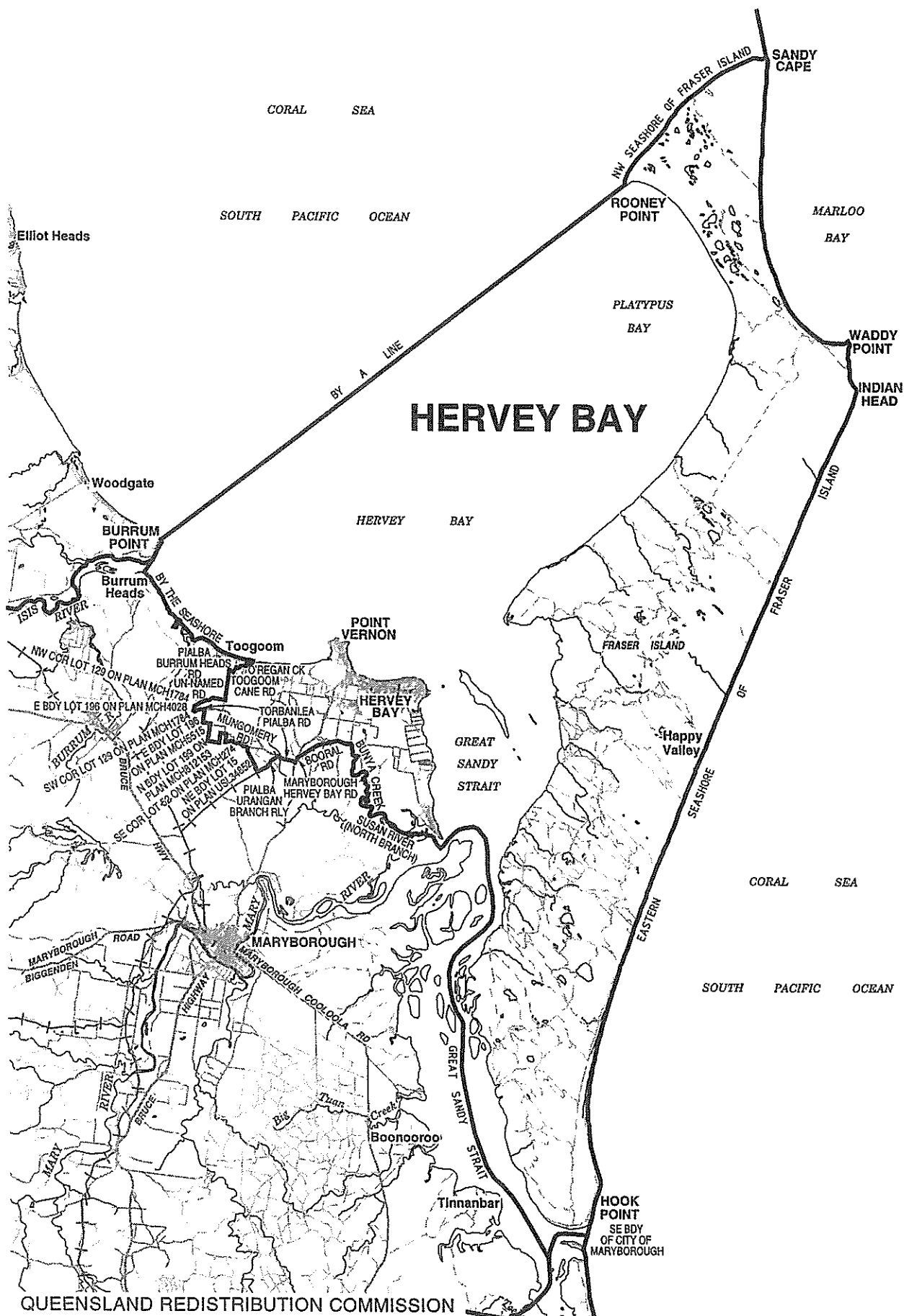


QUEENSLAND REDISTRIBUTION COMMISSION

© The State of Queensland, Department of Natural Resources, 1999

- M48 -

QUEENSLAND ELECTORAL BOUNDARIES 1999

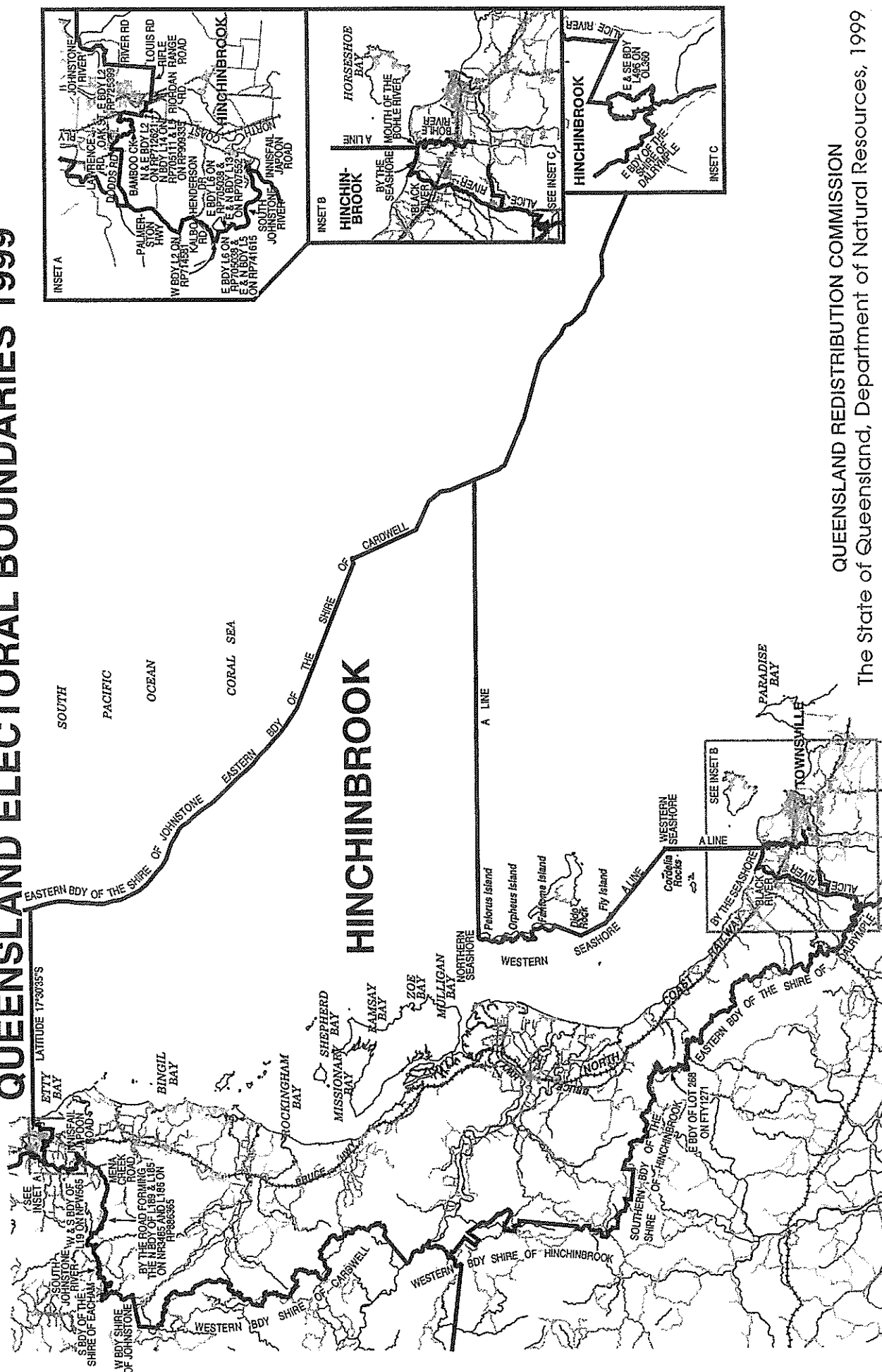


QUEENSLAND REDISTRIBUTION COMMISSION

© The State of Queensland, Department of Natural Resources, 1999

- M49 -

QUEENSLAND ELECTORAL BOUNDARIES 1999



QUEENSLAND REDISTRIBUTION COMMISSION

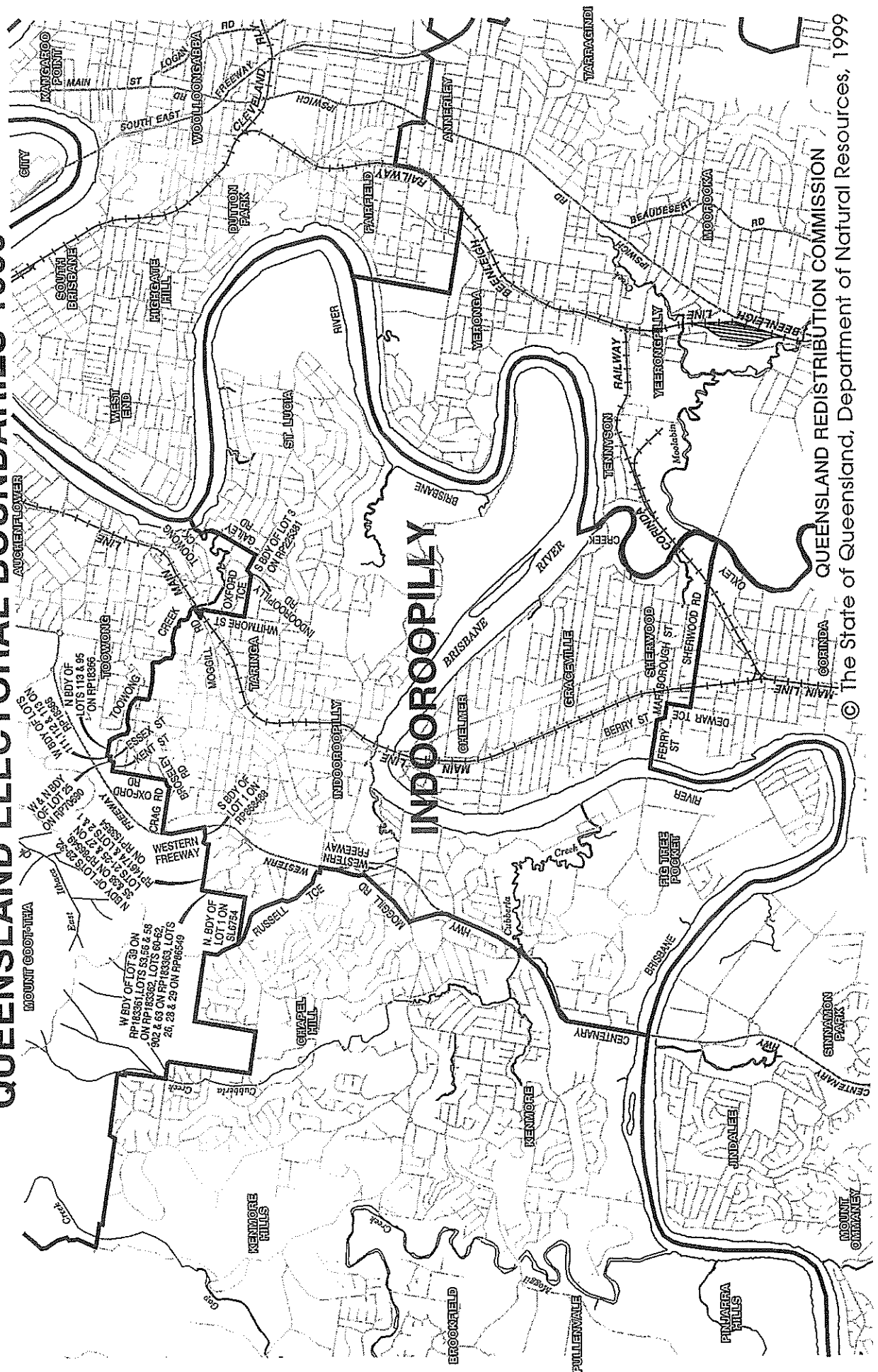
The State of Queensland, Department of Natural Resources, 1999

QUEENSLAND ELECTORAL BOUNDARIES 1999



QUEENSLAND ELECTORAL BOUNDARIES 1999

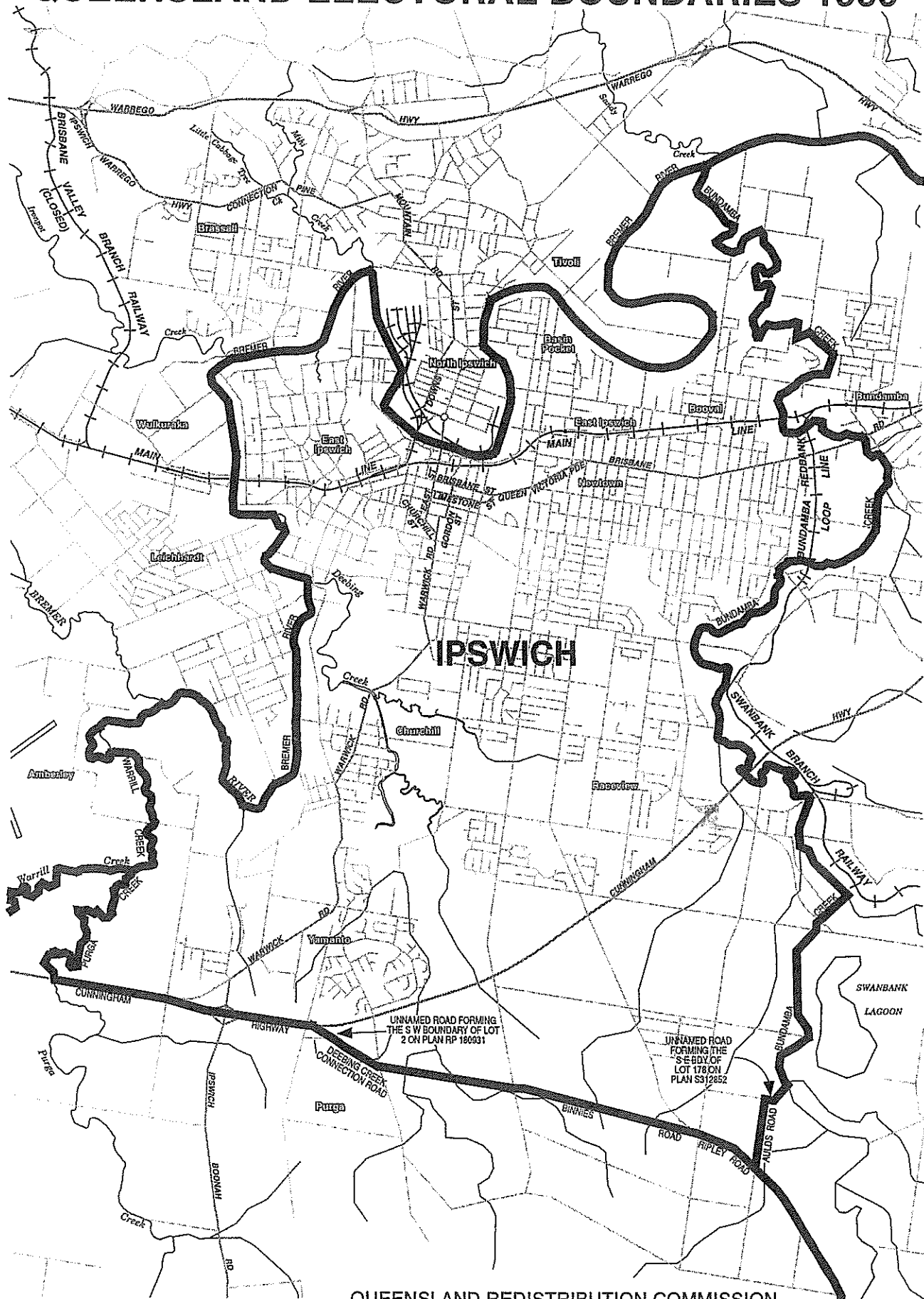
- M51 -



QUEENSLAND REDISTRIBUTION COMMISSION
© The State of Queensland, Department of Natural Resources, 1999

- M52 -

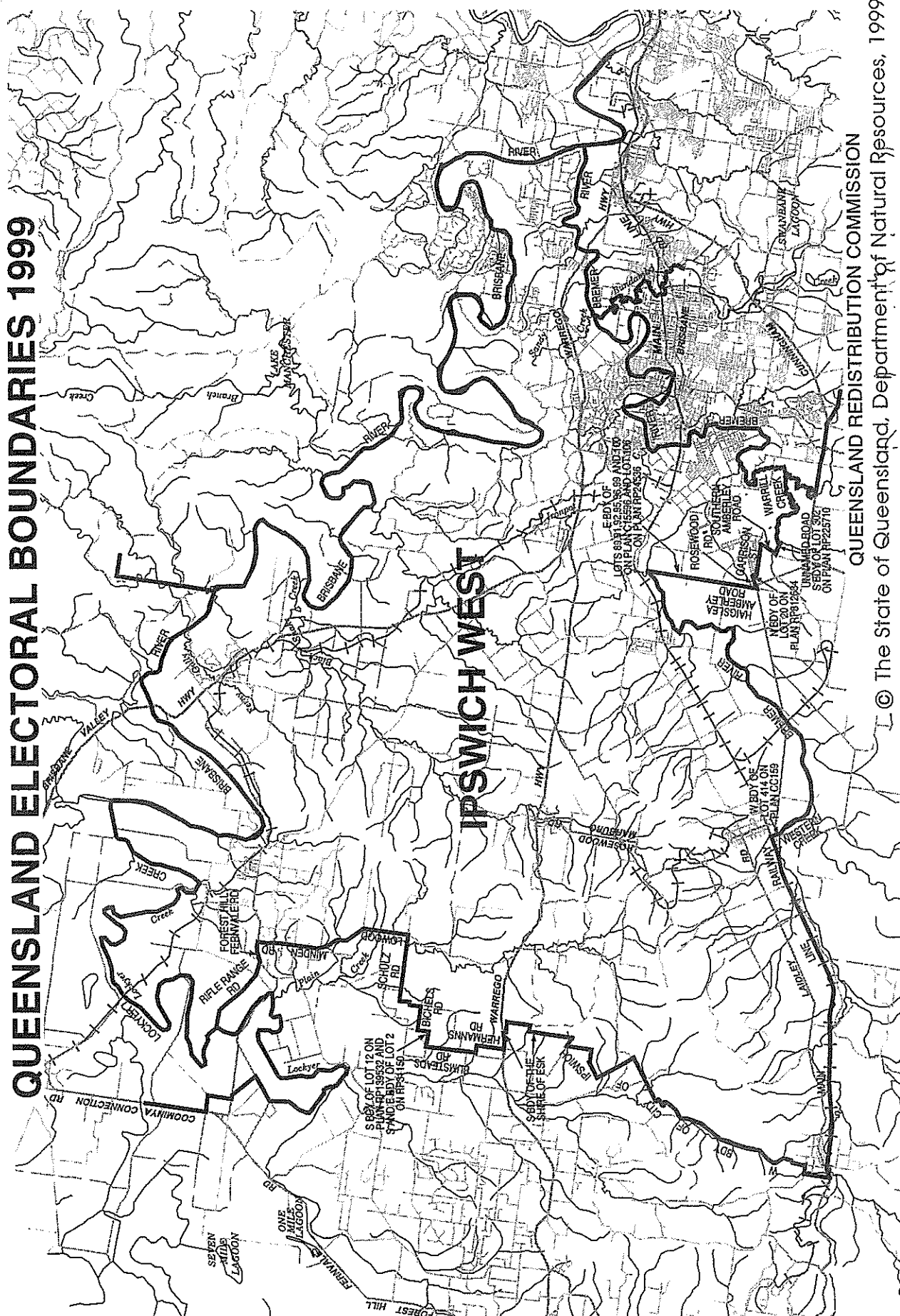
QUEENSLAND ELECTORAL BOUNDARIES 1999



QUEENSLAND REDISTRIBUTION COMMISSION

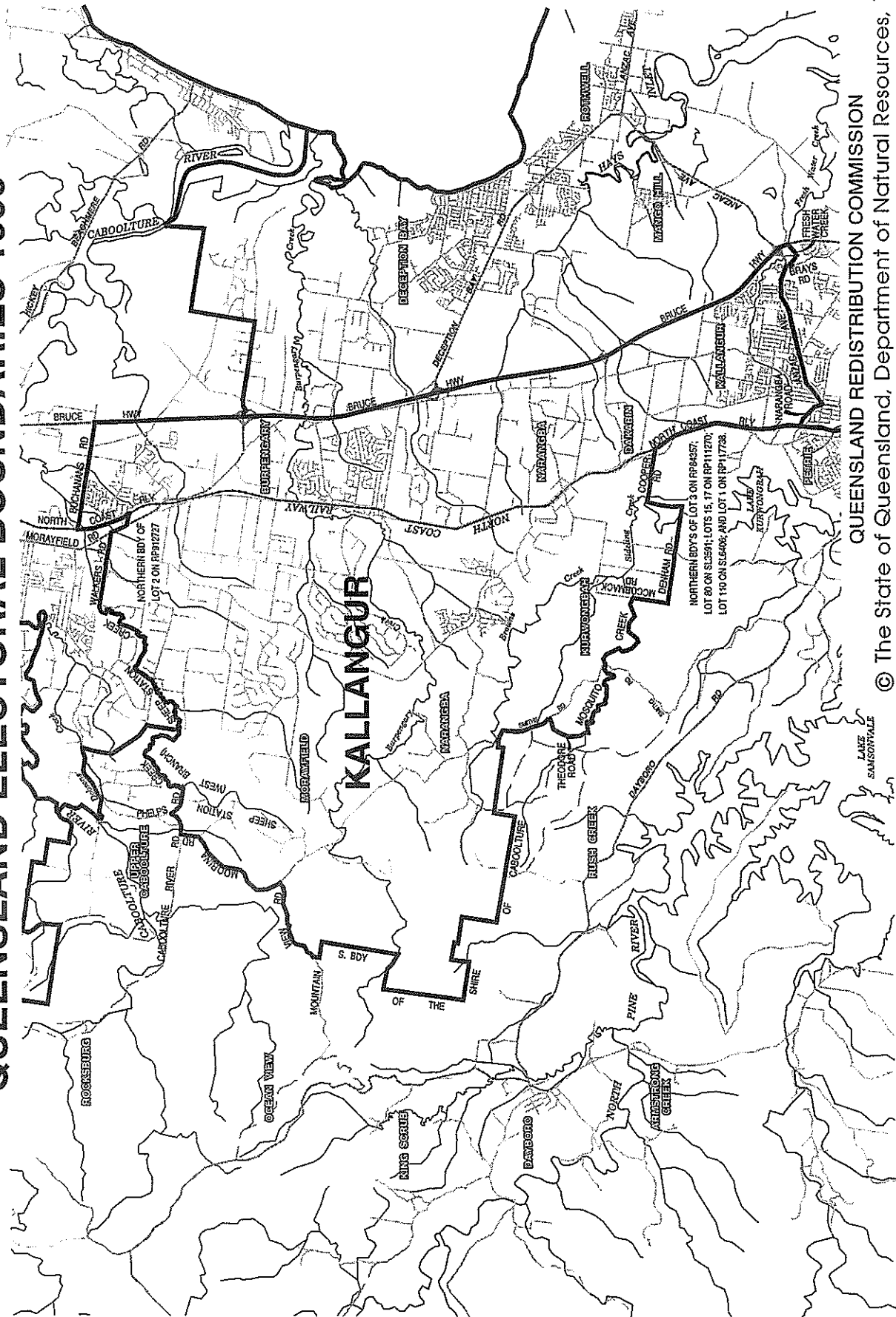
© The State of Queensland, Department of Natural Resources, 1999

-M53-

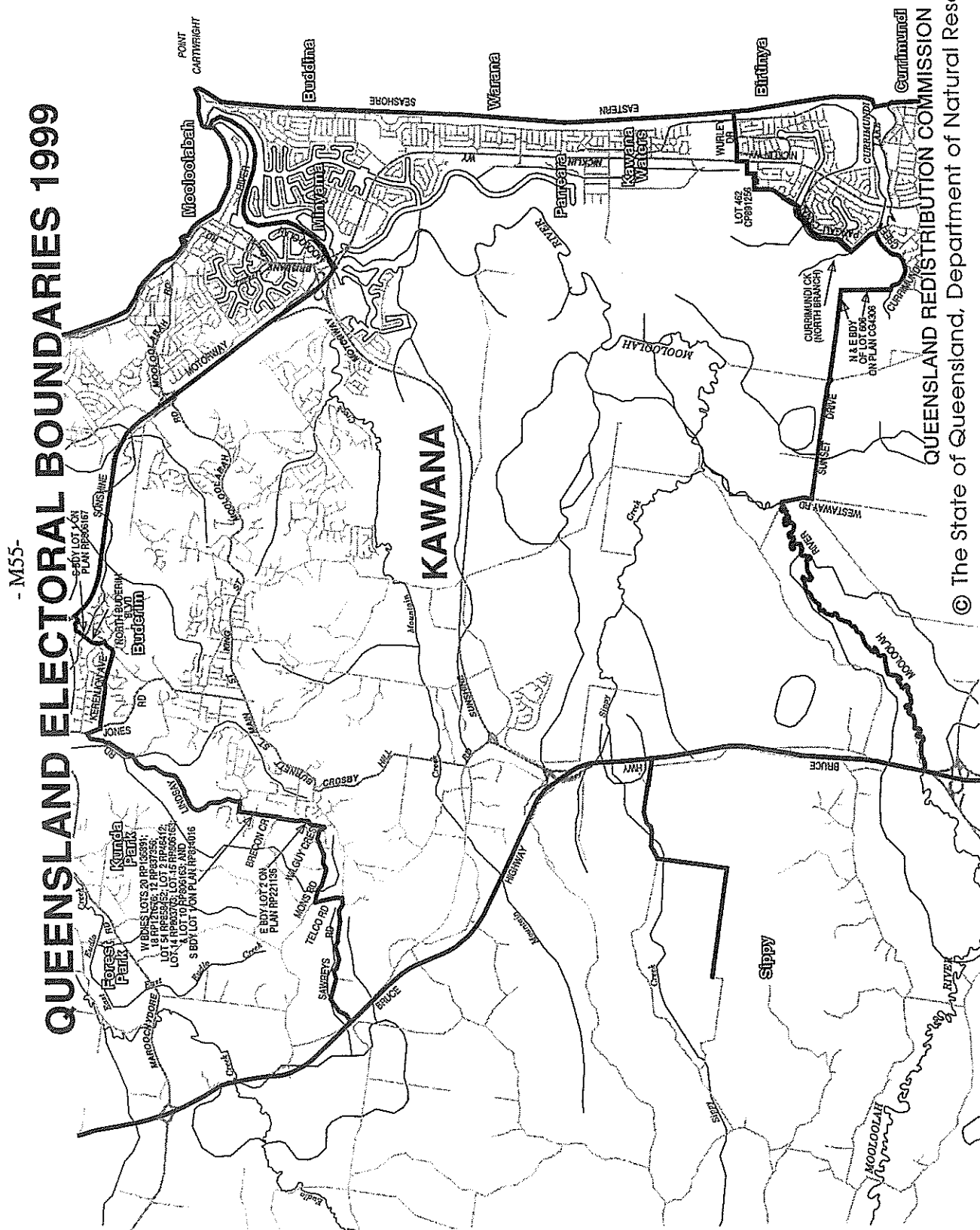


QUEENSLAND REDISTRIBUTION COMMISSION

- M54 - QUEENSLAND ELECTORAL BOUNDARIES 1999

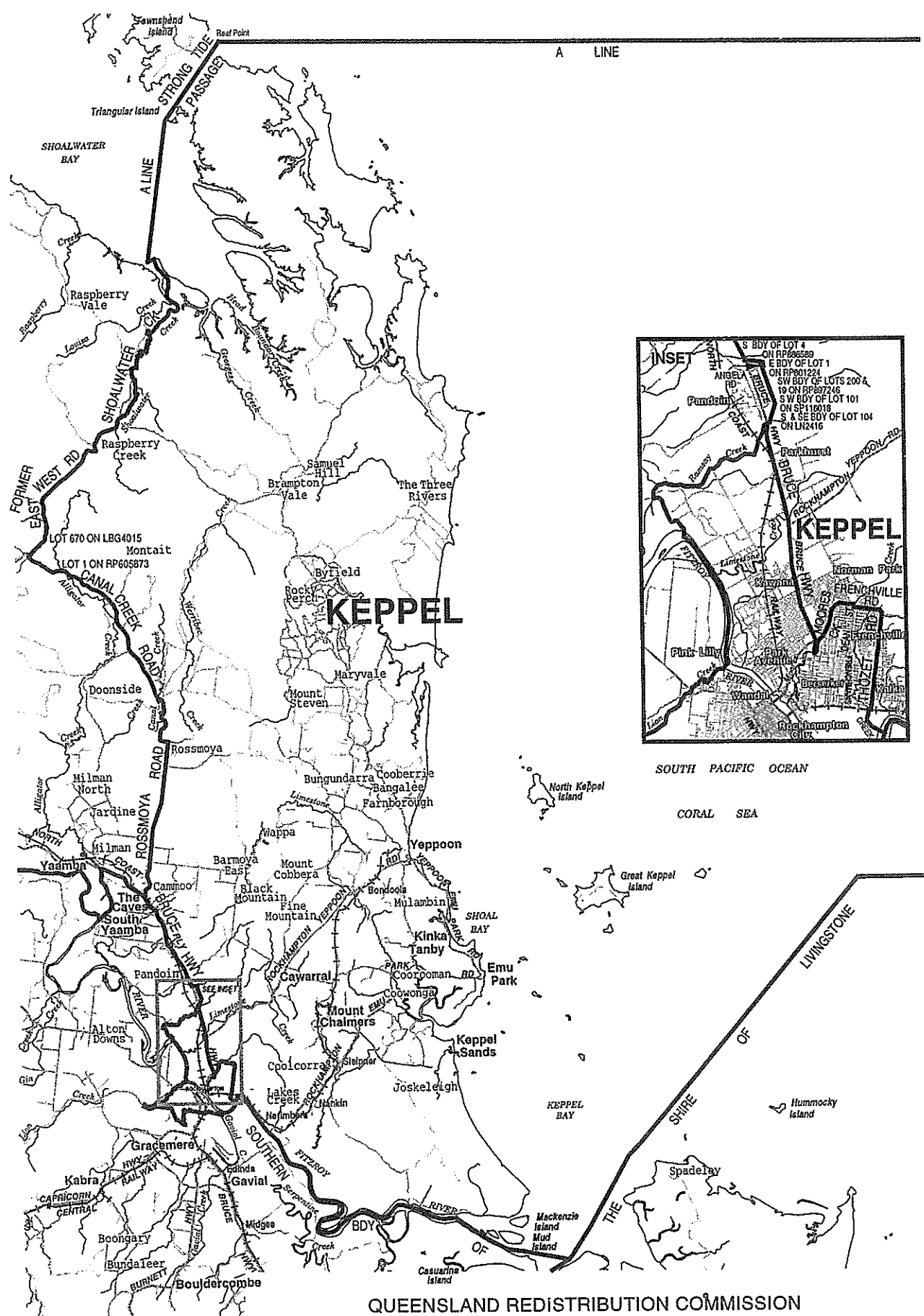


QUEENSLAND REDISTRIBUTION COMMISSION
© The State of Queensland, Department of Natural Resources, 1999



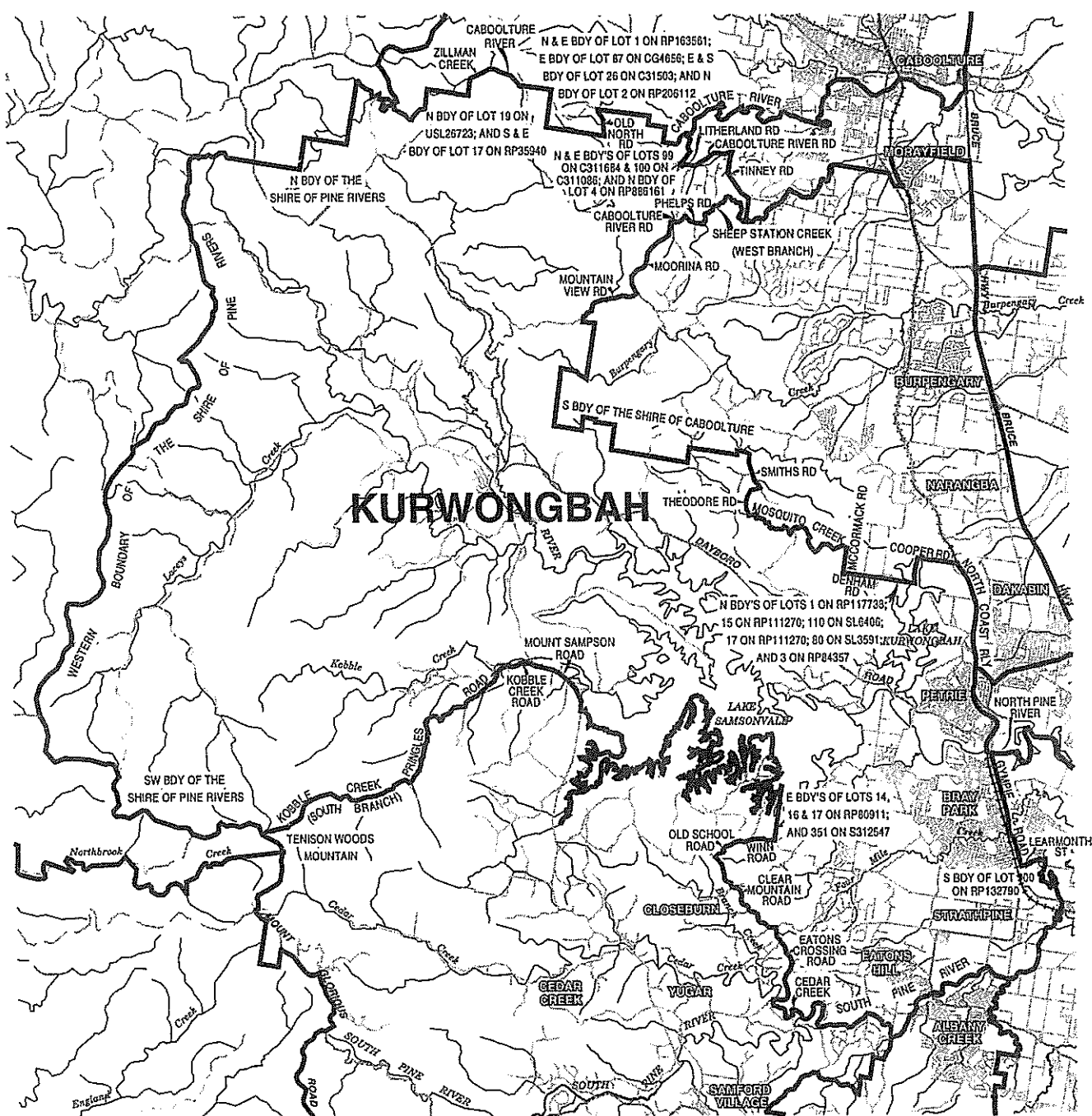
- M56 -

QUEENSLAND ELECTORAL BOUNDARIES 1999



- M57 -

QUEENSLAND ELECTORAL BOUNDARIES 1999

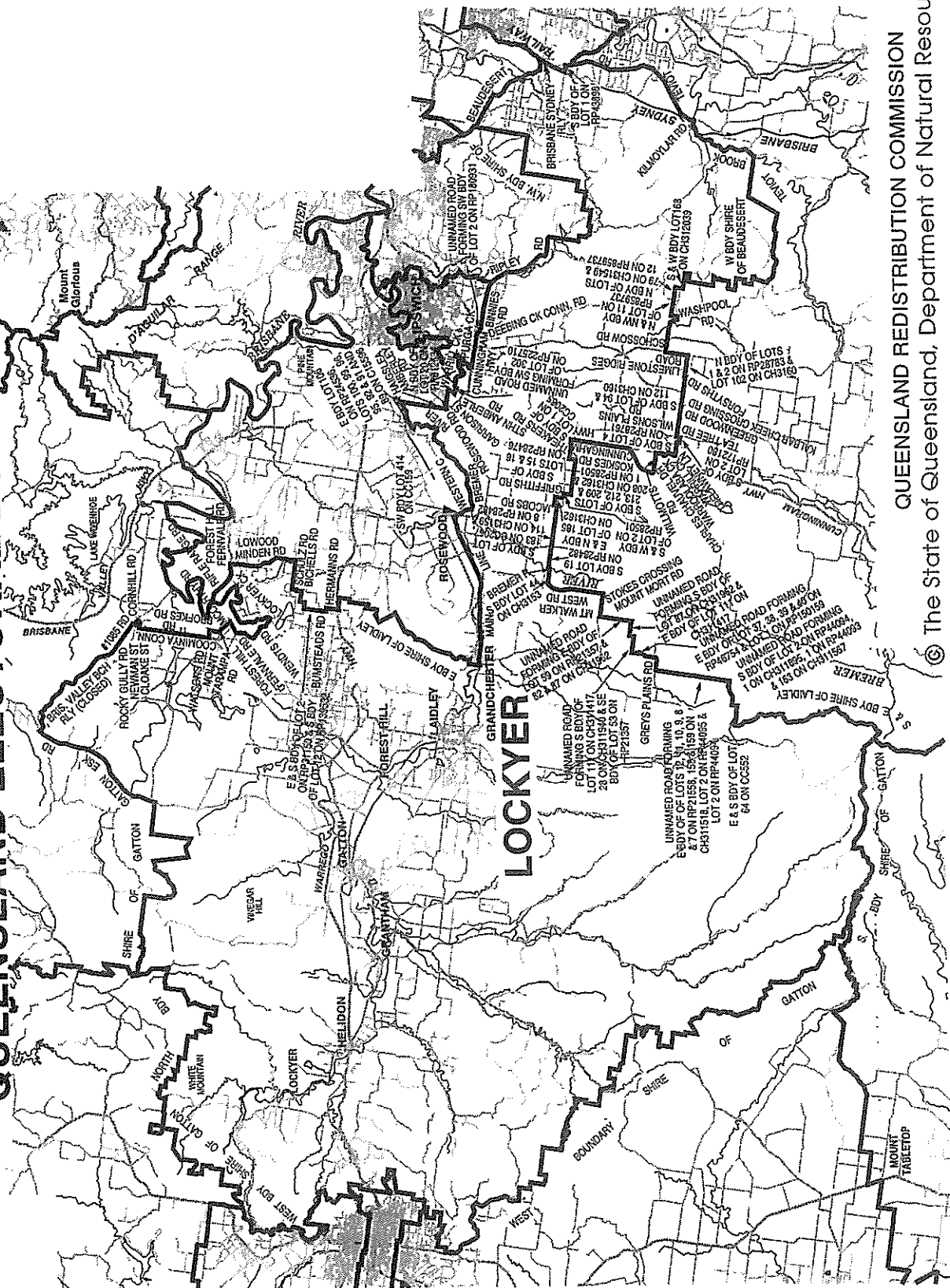


QUEENSLAND REDISTRIBUTION COMMISSION

© The State of Queensland, Department of Natural Resources, 1999

QUEENSLAND ELECTORAL BOUNDARIES 1999

- M58 -



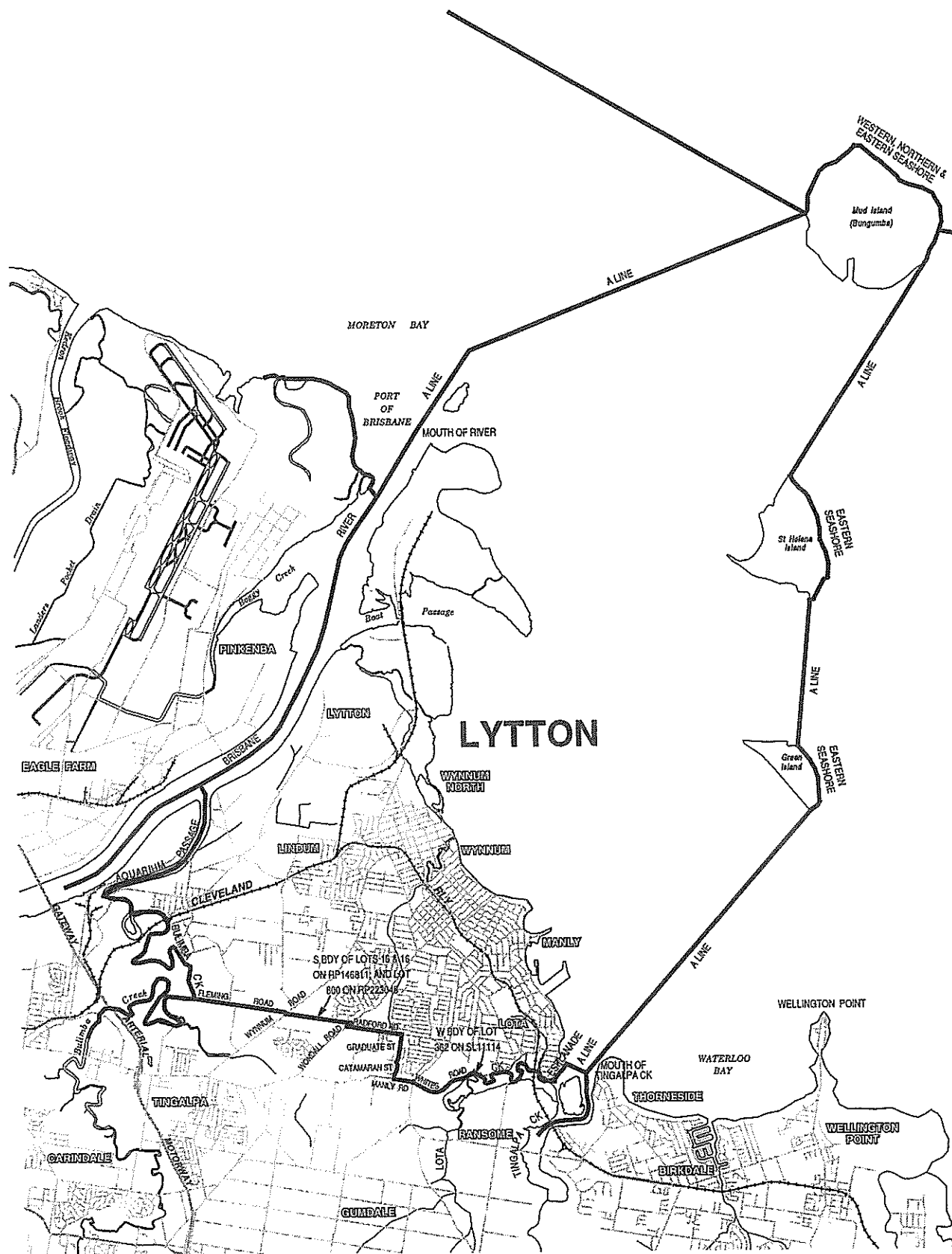
QUEENSLAND REDISTRIBUTION COMMISSION
© The State of Queensland, Department of Natural Resources, 1999

QUEENSLAND ELECTORAL BOUNDARIES 1999



- M60 -

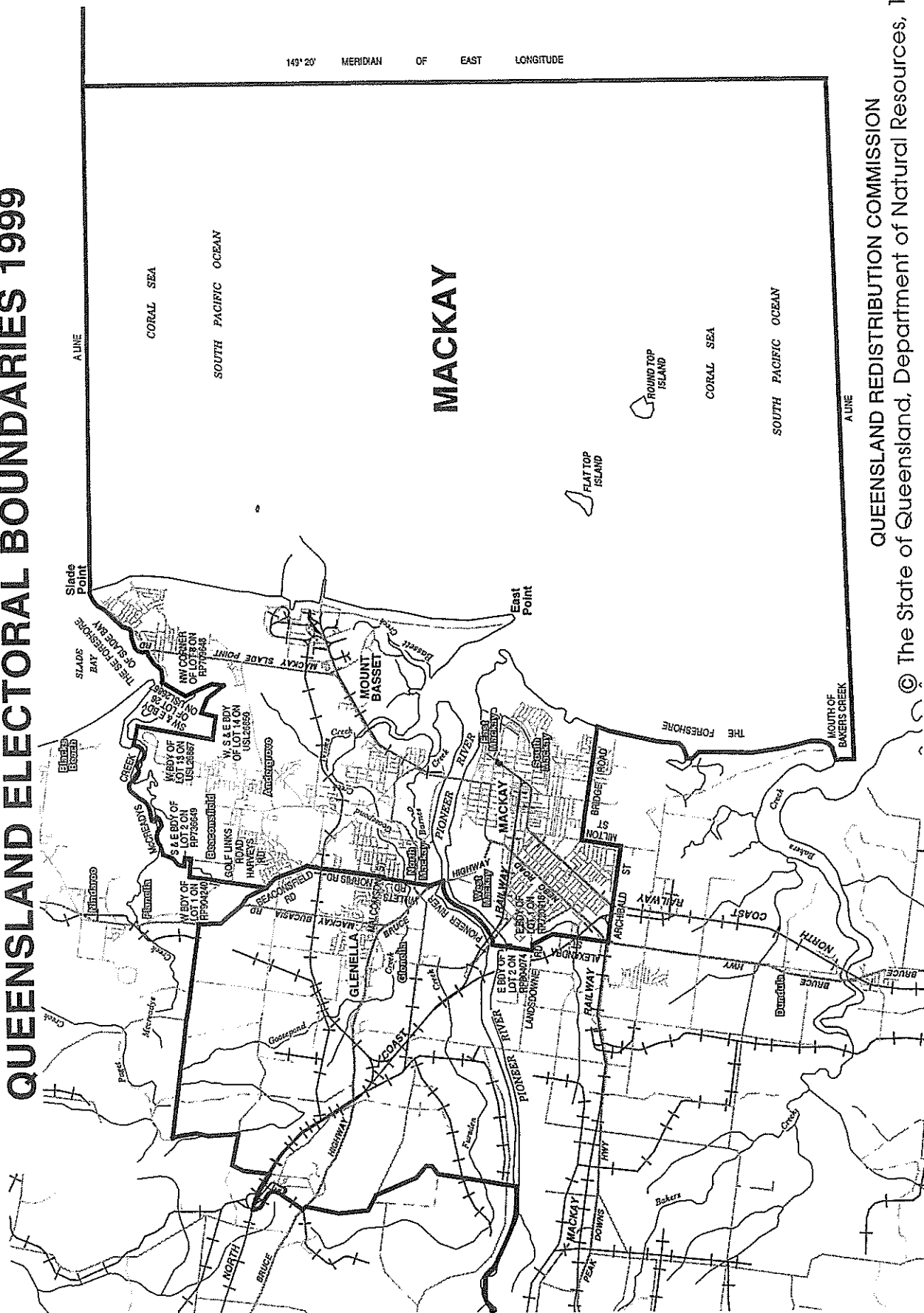
QUEENSLAND ELECTORAL BOUNDARIES 1999



QUEENSLAND REDISTRIBUTION COMMISSION

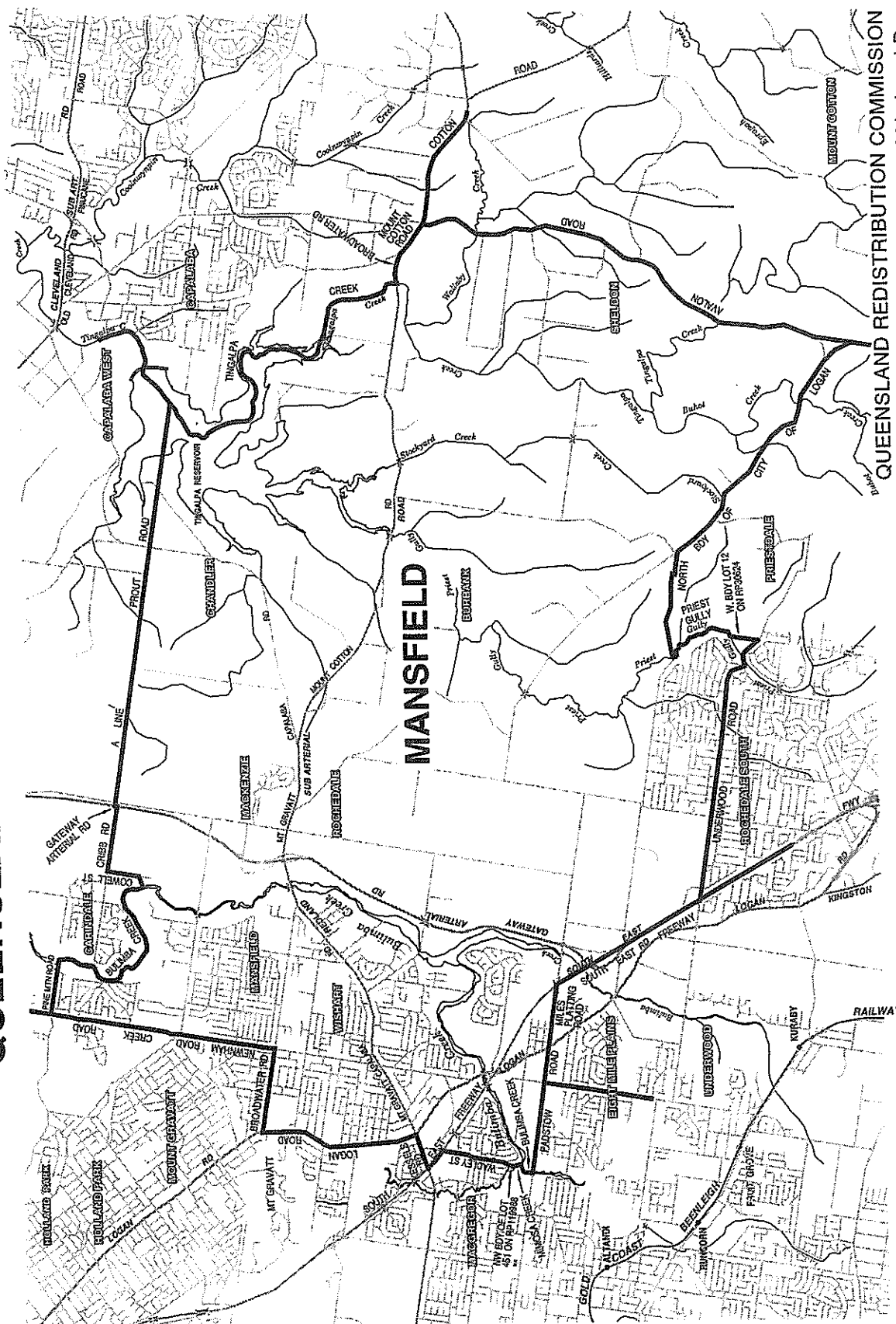
© The State of Queensland, Department of Natural Resources, 1999

-M61-



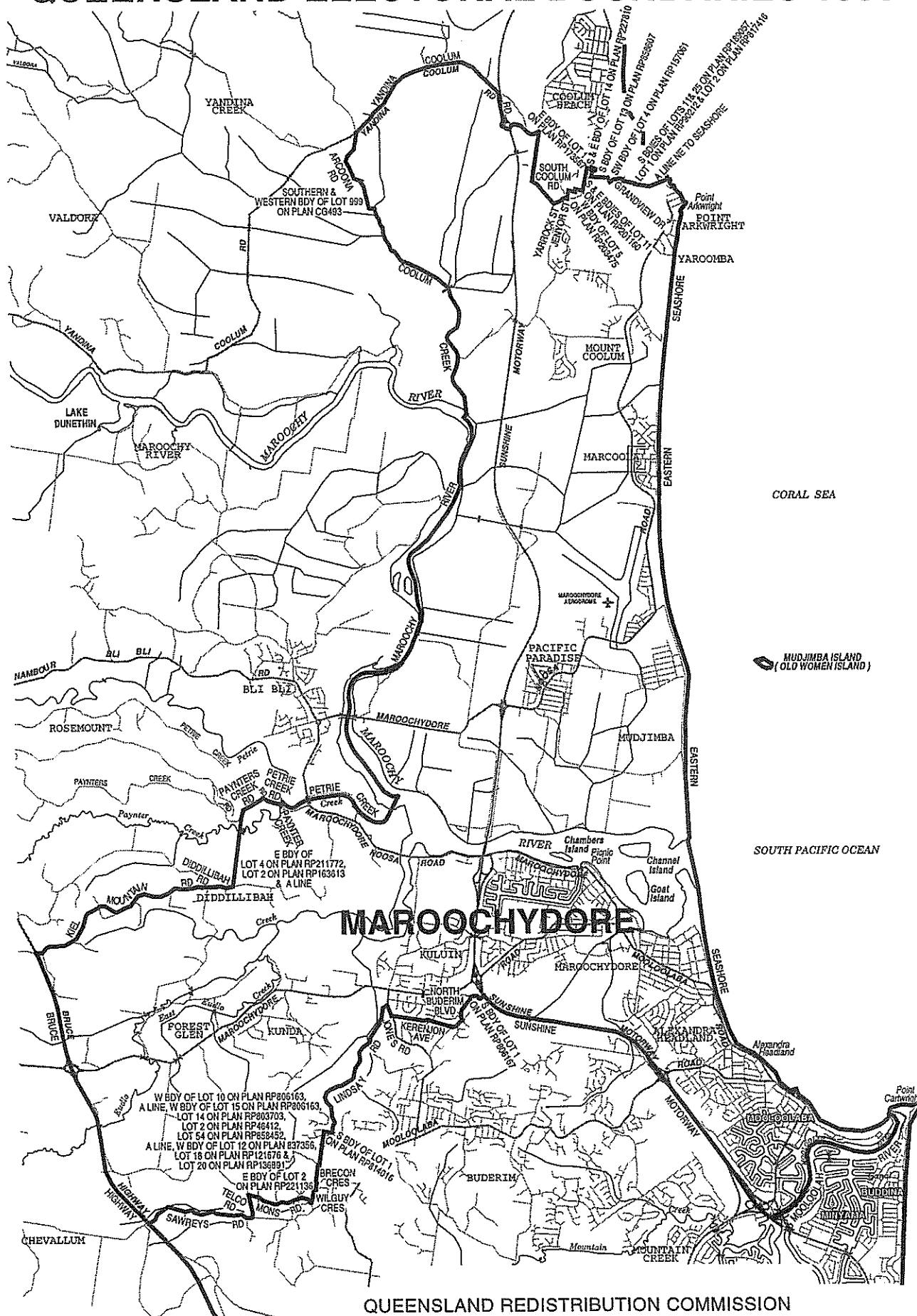
QUEENSLAND REDISTRIBUTION COMMISSION
© The State of Queensland, Department of Natural Resources, 1999

- M62 - QUEENSLAND ELECTORAL BOUNDARIES 1999

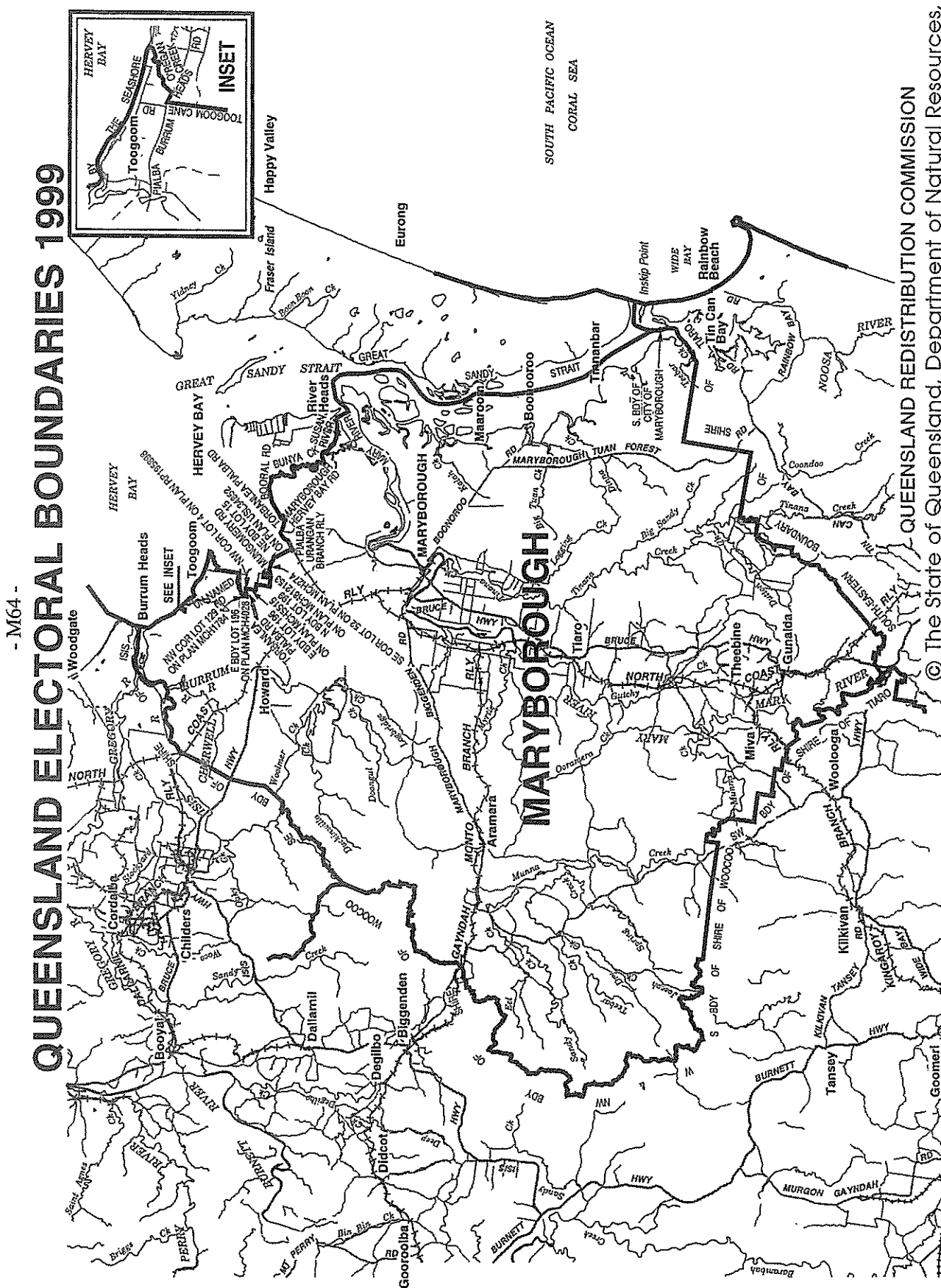


QUEENSLAND REDISTRIBUTION COMMISSION
© The State of Queensland, Department of Natural Resources, 1999

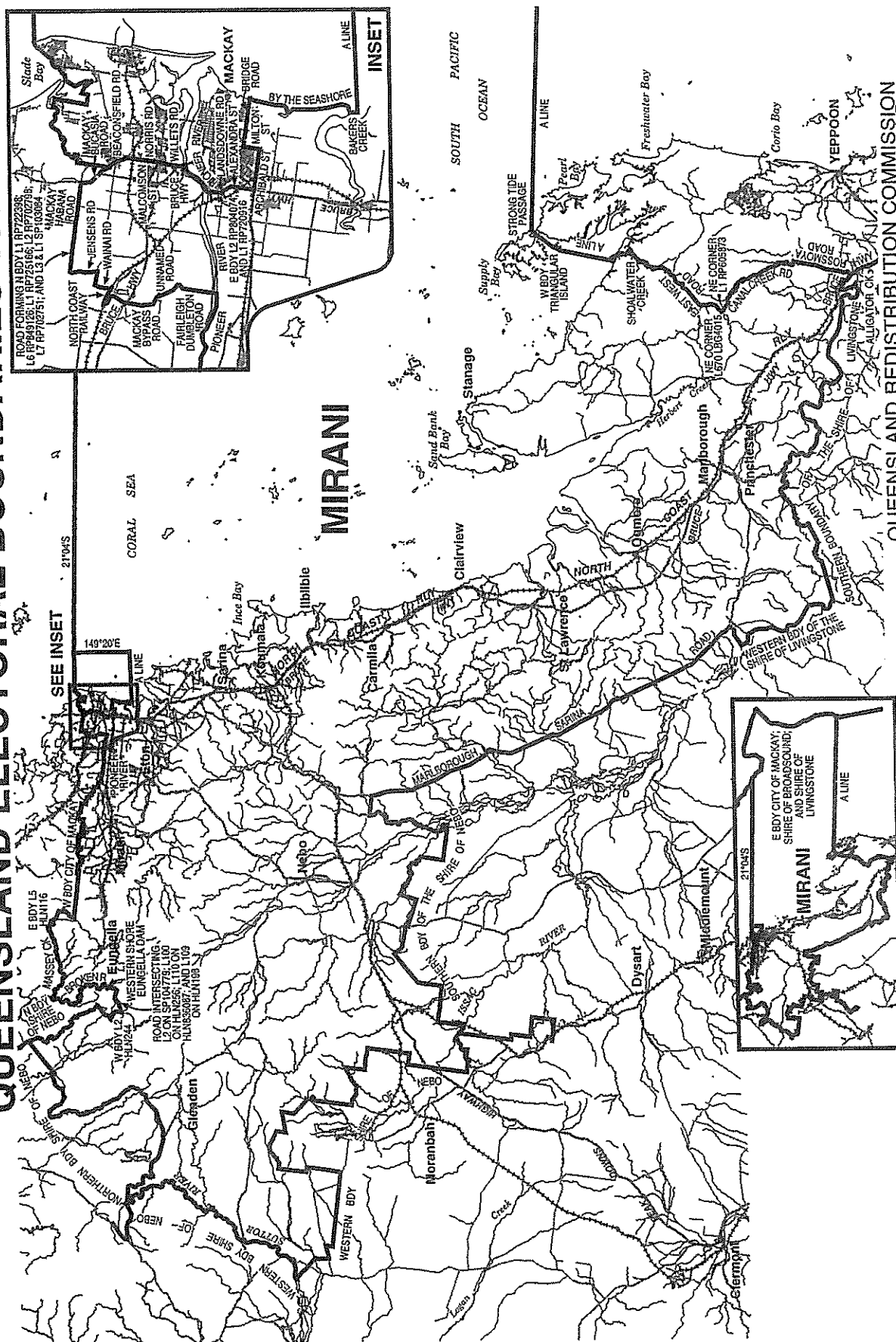
QUEENSLAND ELECTORAL BOUNDARIES 1999



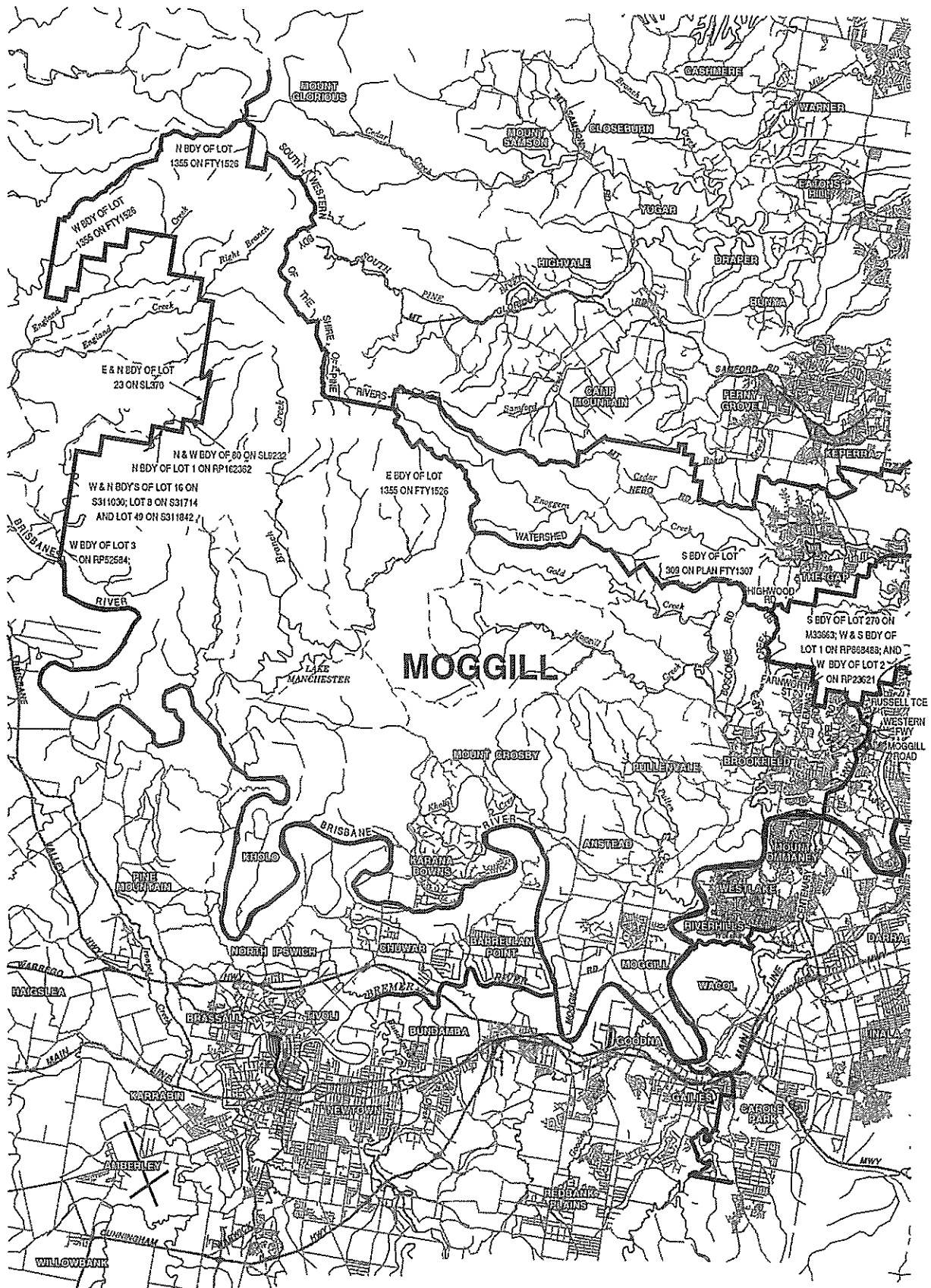
© The State of Queensland, Department of Natural Resources, 1999



M65 -



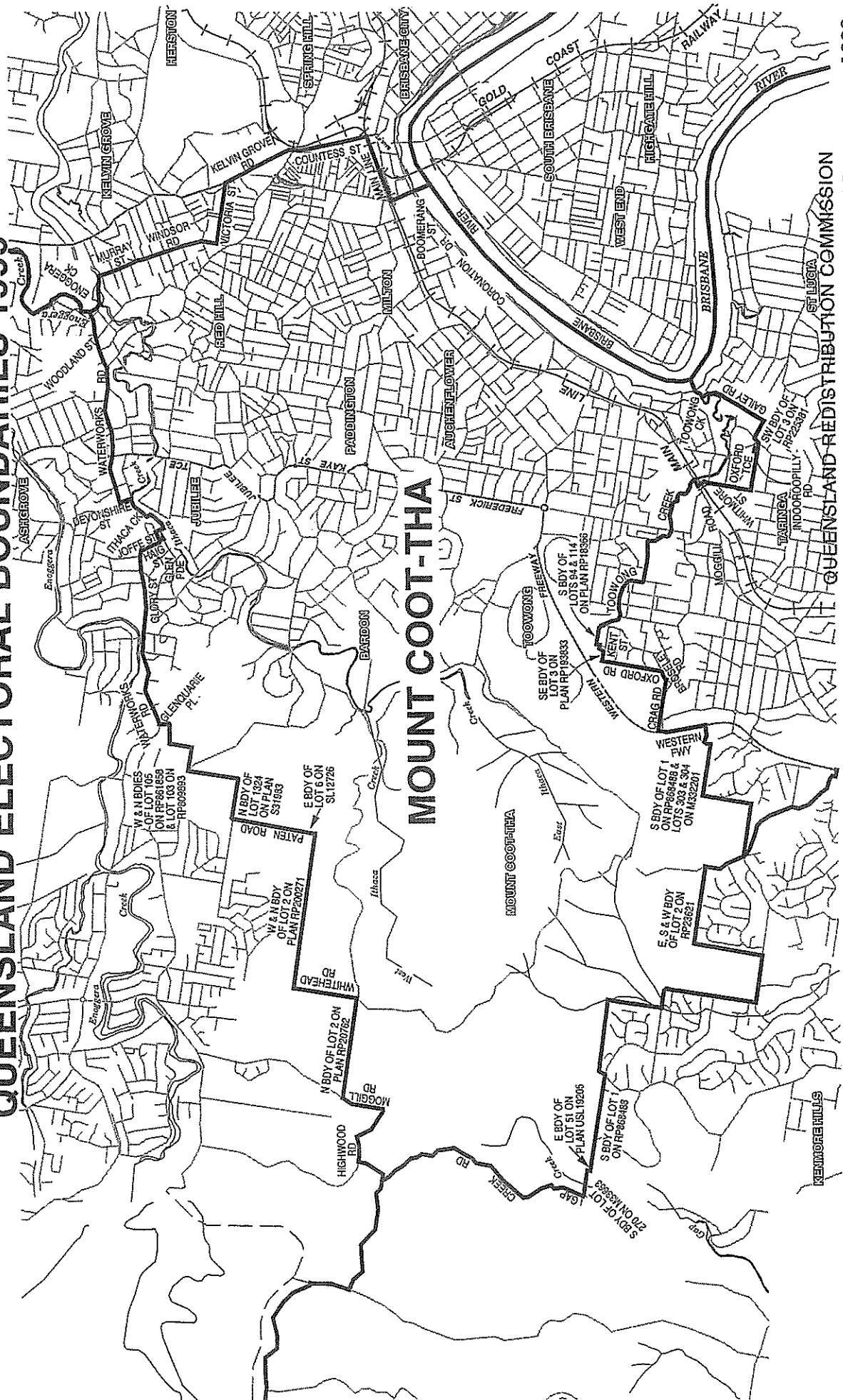
QUEENSLAND ELECTORAL BOUNDARIES 1999



QUEENSLAND REDISTRIBUTION COMMISSION

© The State of Queensland, Department of Natural Resources, 1999

-M67-



© The State of Queensland, Department of Natural Resources, 1999

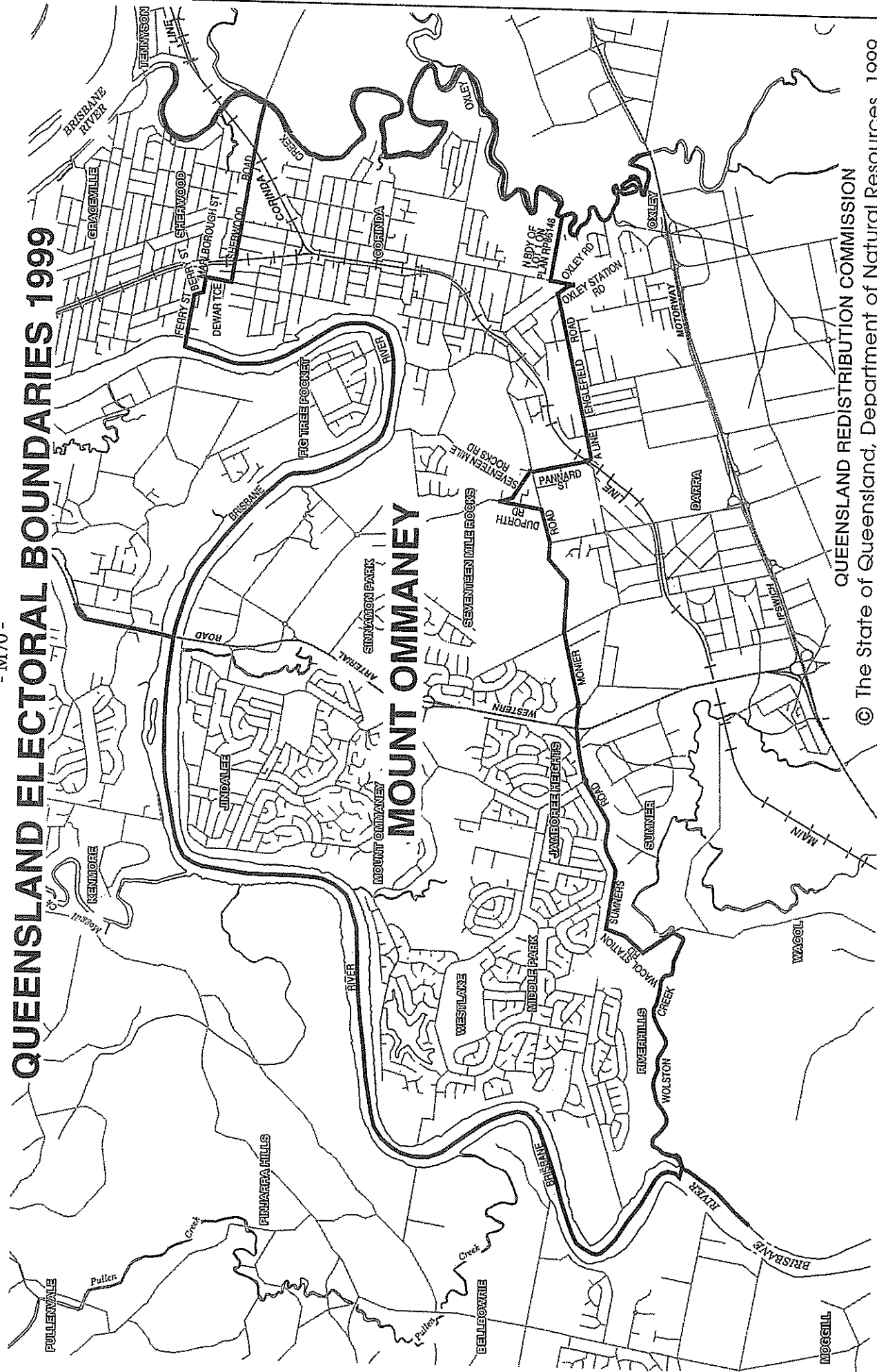


QUEENSLAND ELECTORAL BOUNDARIES 1999



QUEENSLAND ELECTORAL BOUNDARIES 1999

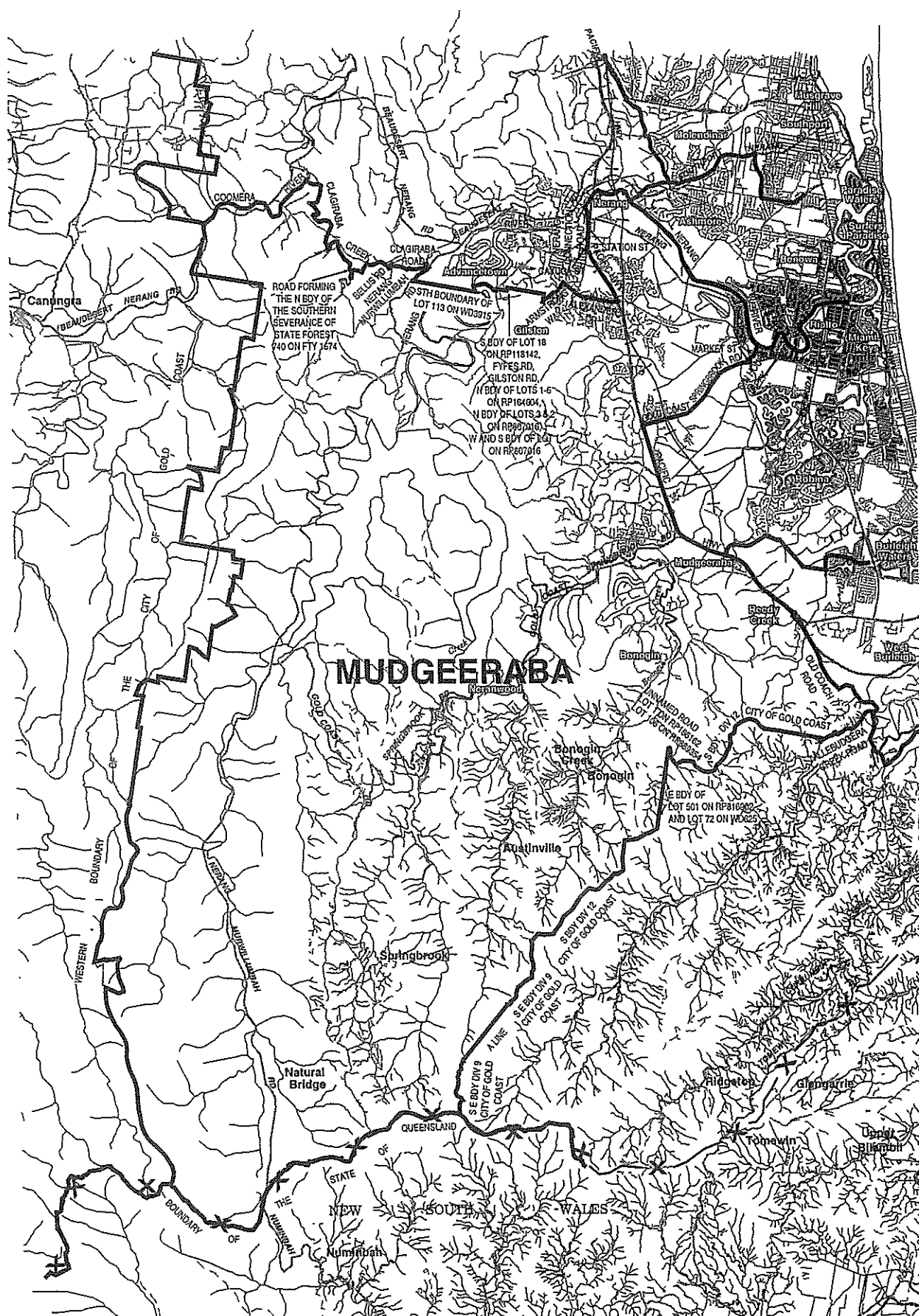
-M70-



QUEENSLAND REDISTRIBUTION COMMISSION
© The State of Queensland, Department of Natural Resources, 1999

- M71 -

QUEENSLAND ELECTORAL BOUNDARIES 1999

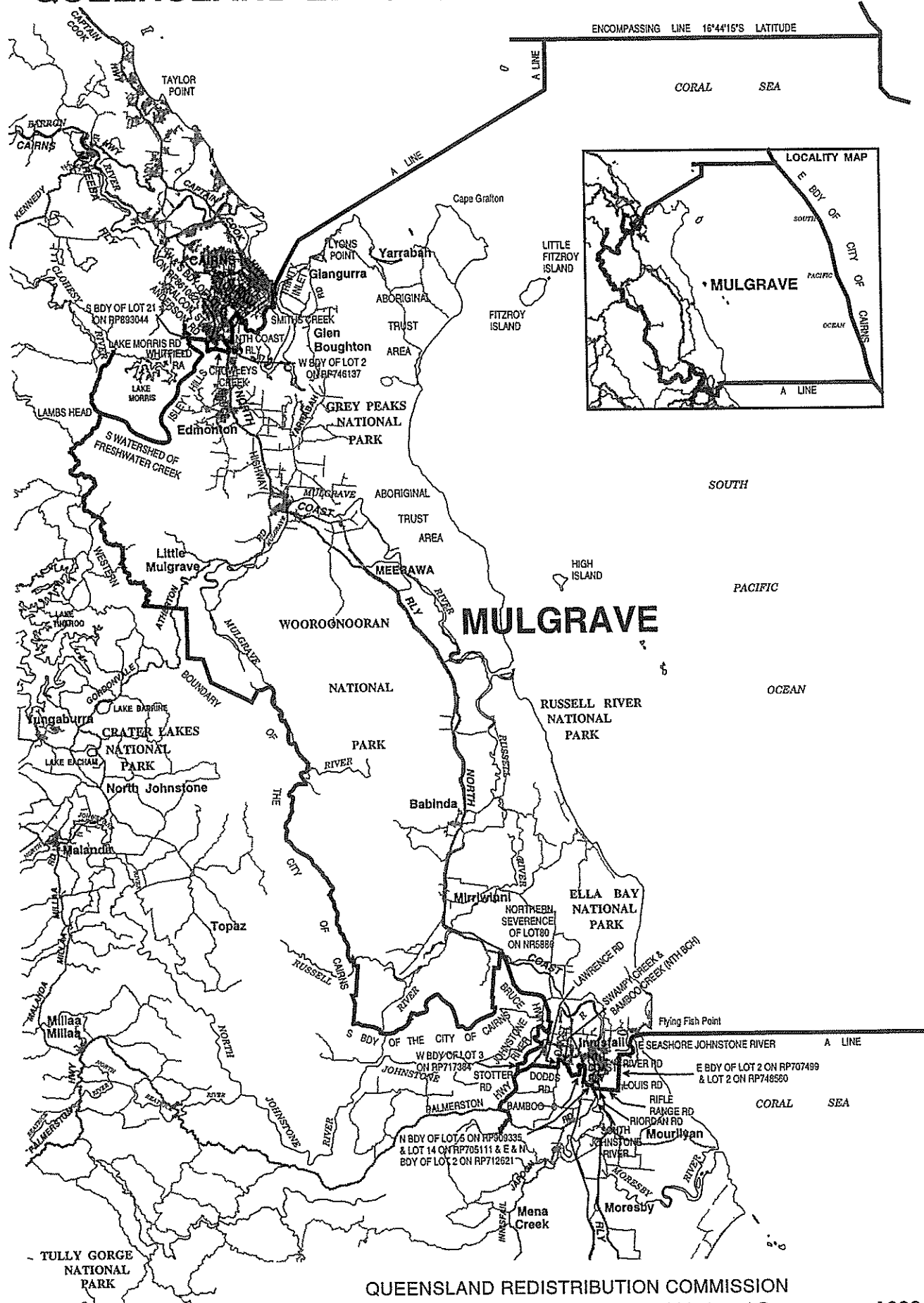


QUEENSLAND REDISTRIBUTION COMMISSION

© The State of Queensland, Department of Natural Resources, 1999

- M72 -

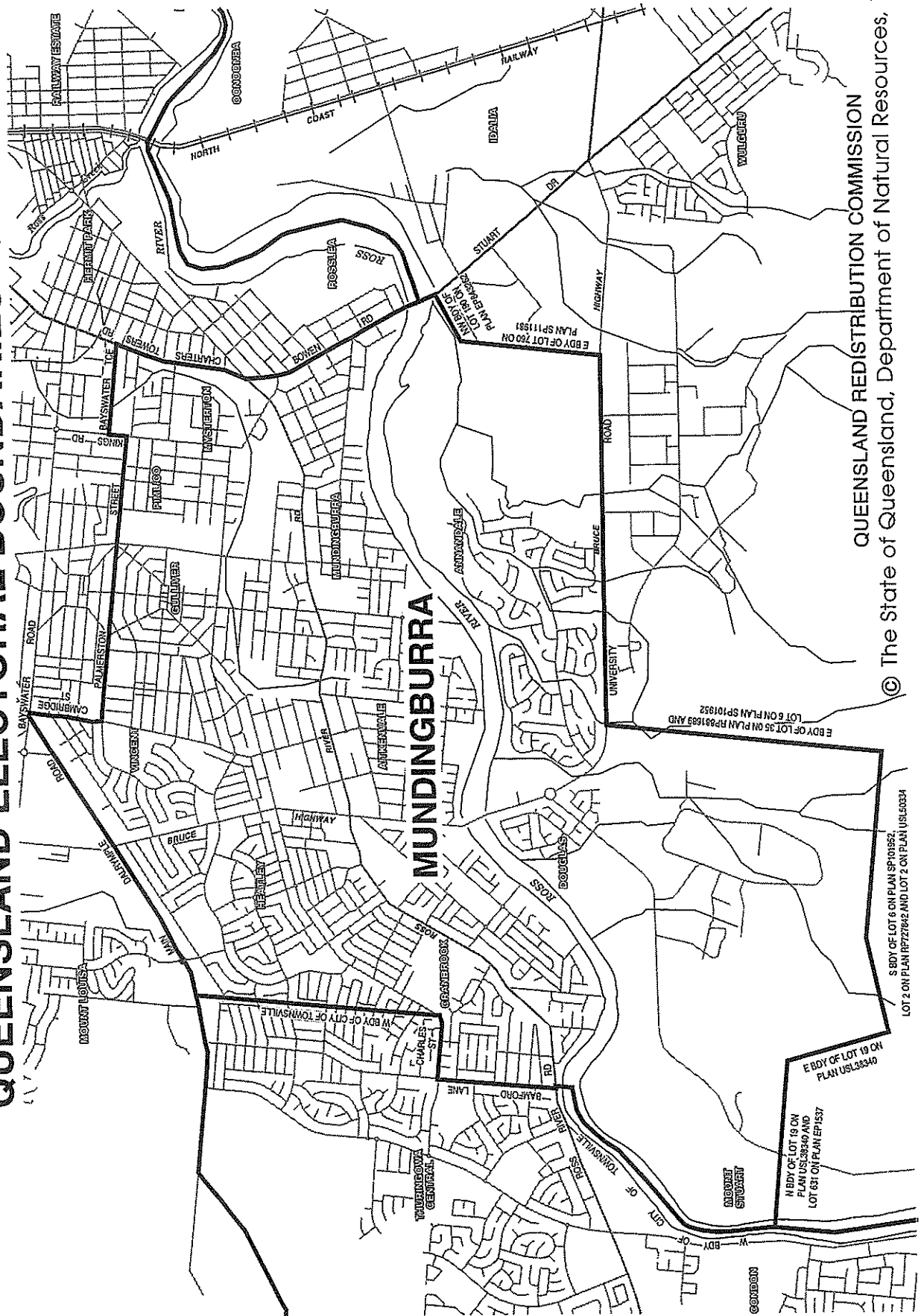
QUEENSLAND ELECTORAL BOUNDARIES 1999



QUEENSLAND REDISTRIBUTION COMMISSION

© The State of Queensland, Department of Natural Resources, 1999

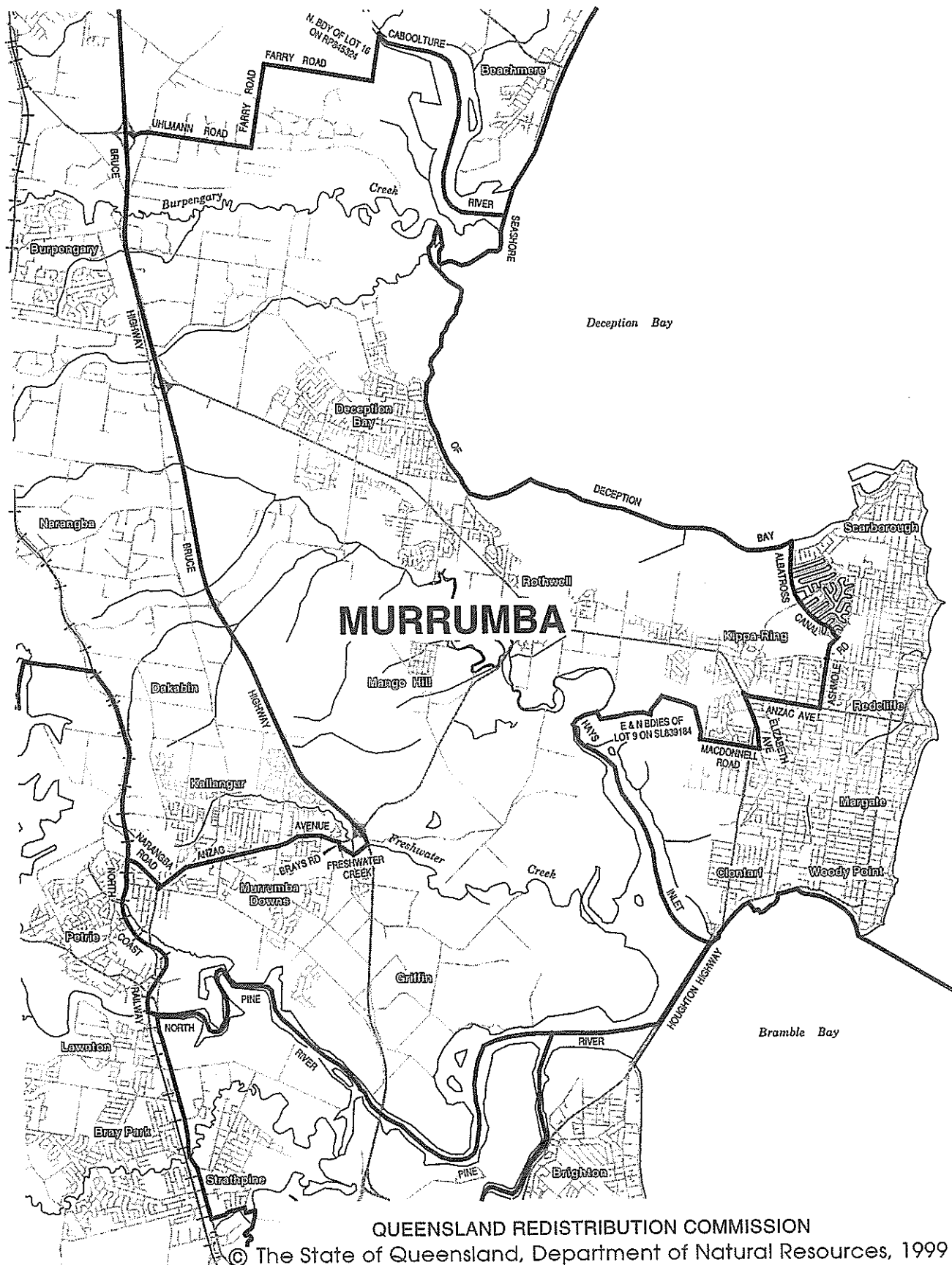
- M73 -



QUEENSLAND REDISTRIBUTION COMMISSION
© The State of Queensland, Department of Natural Resources, 1999

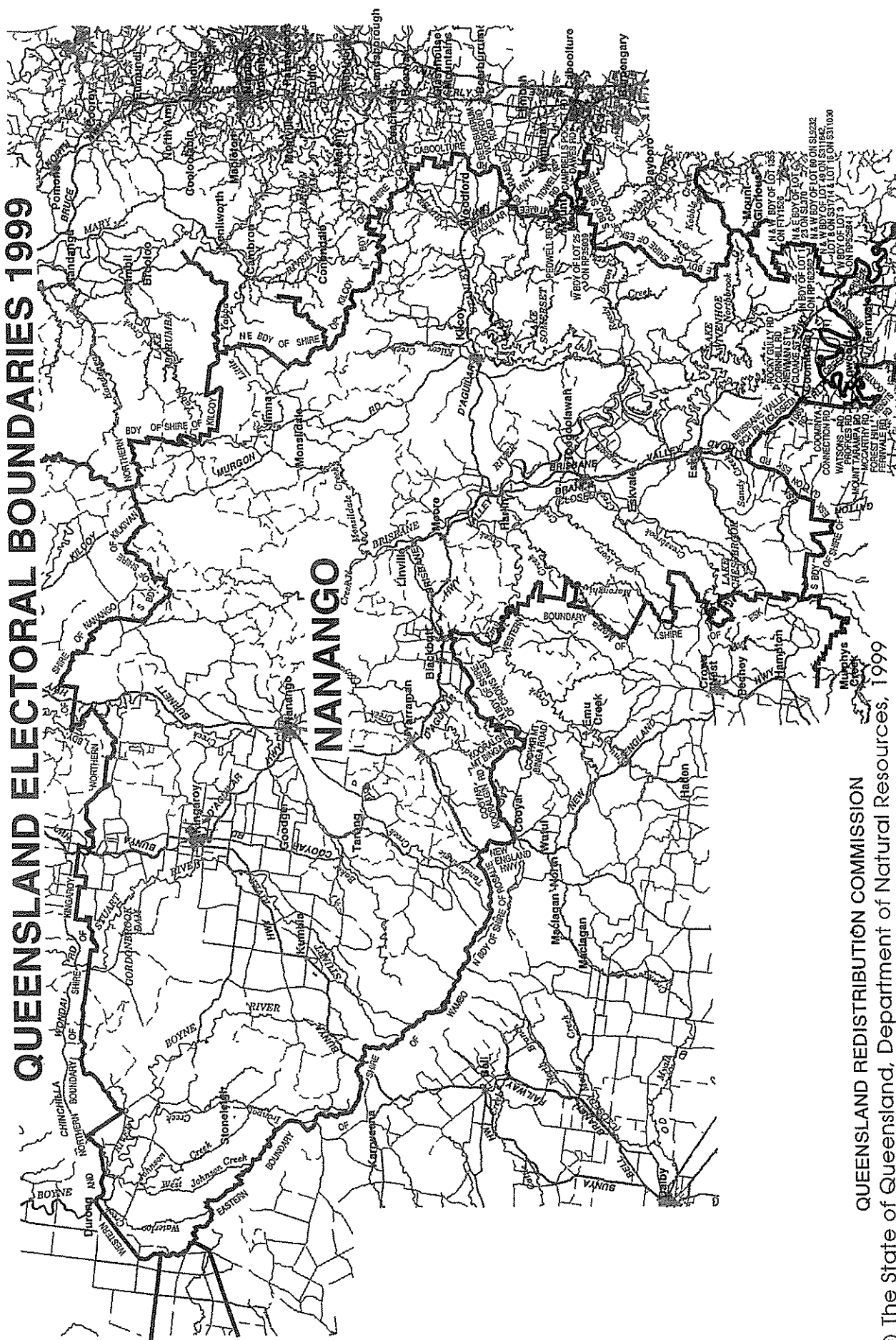
- M74 -

QUEENSLAND ELECTORAL BOUNDARIES 1999



- M75 -

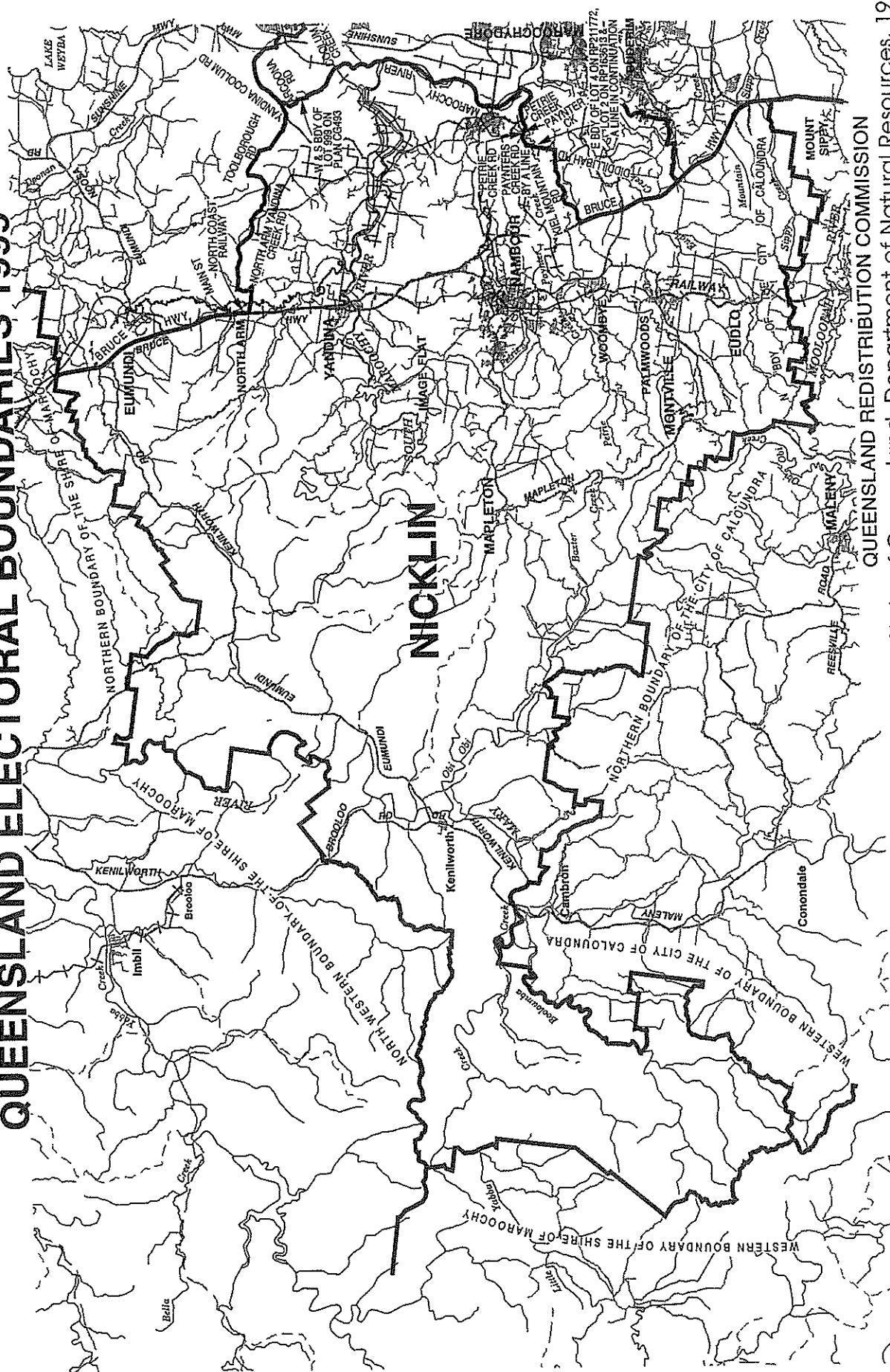
QUEENSLAND ELECTORAL BOUNDARIES 1999



QUEENSLAND REDISTRIBUTION COMMISSION

© The State of Queensland, Department of Natural Resources, 1999

- M76 -

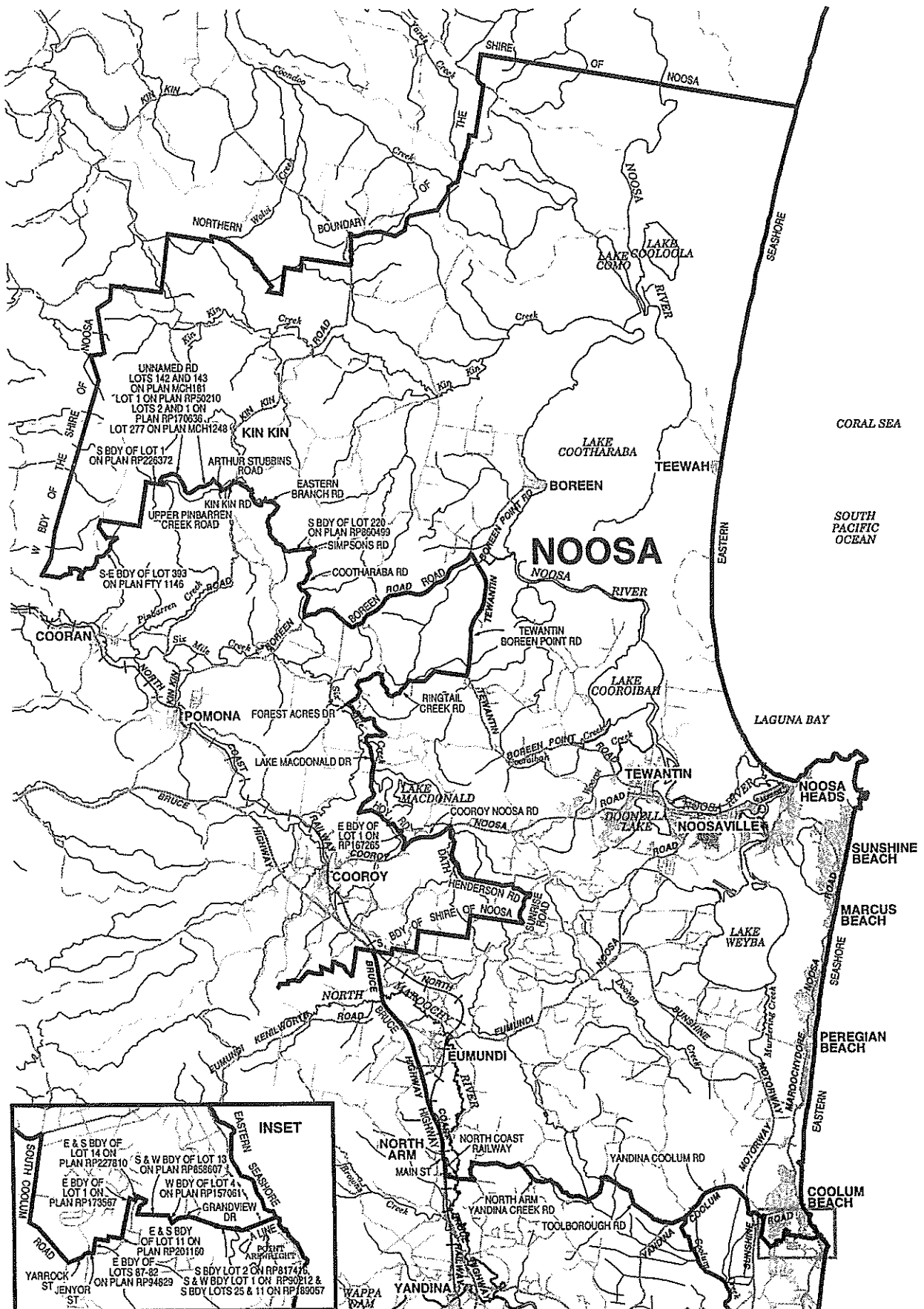


QUEENSLAND REDISTRIBUTION COMMISSION

© The State of Queensland, Department of Natural Resources, 1999

- M77 -

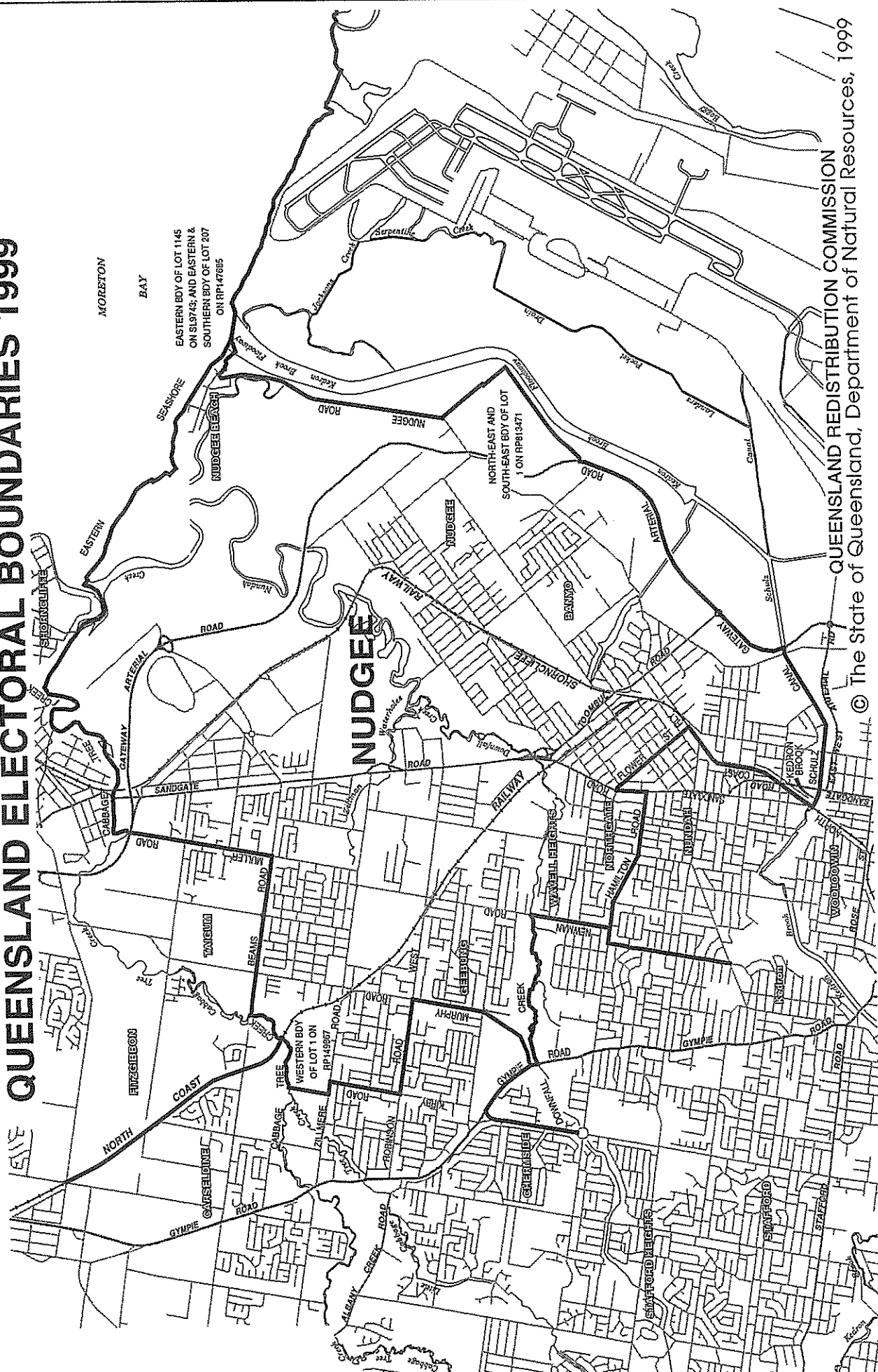
QUEENSLAND ELECTORAL BOUNDARIES 1999



QUEENSLAND REDISTRIBUTION COMMISSION

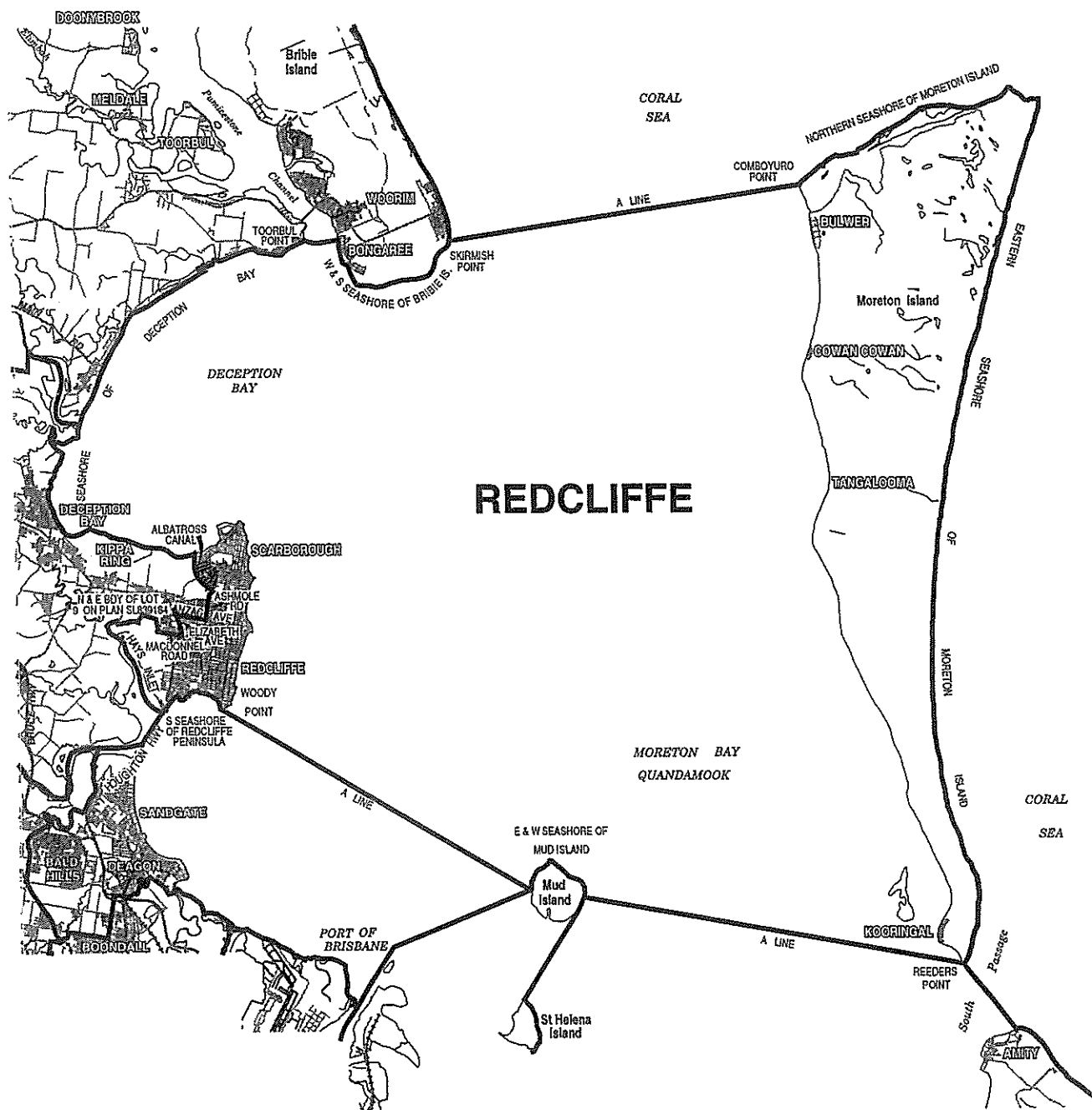
© The State of Queensland, Department of Natural Resources, 1999

- M78 - QUEENSLAND ELECTORAL BOUNDARIES 1999



- M80 -

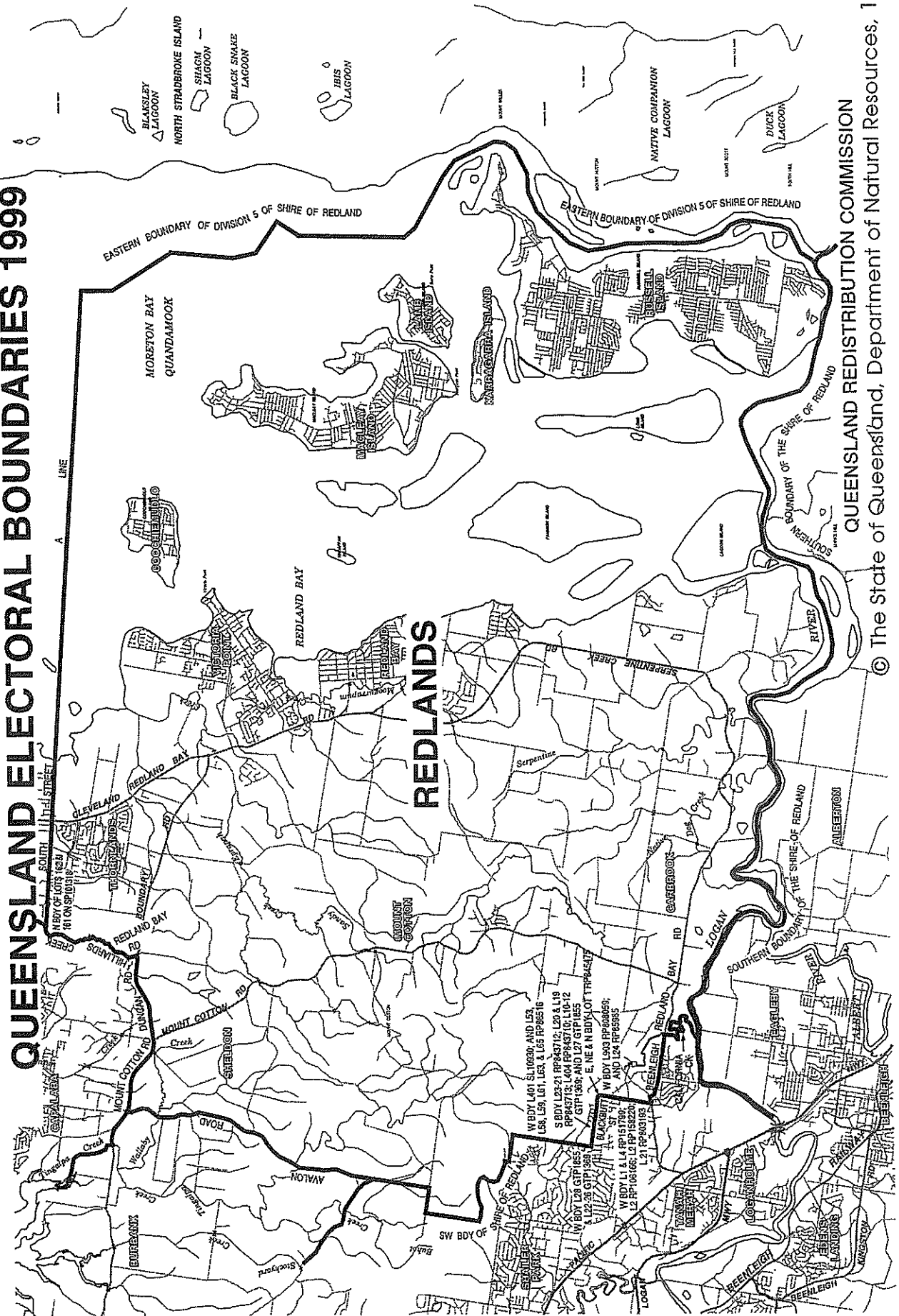
QUEENSLAND ELECTORAL BOUNDARIES 1999



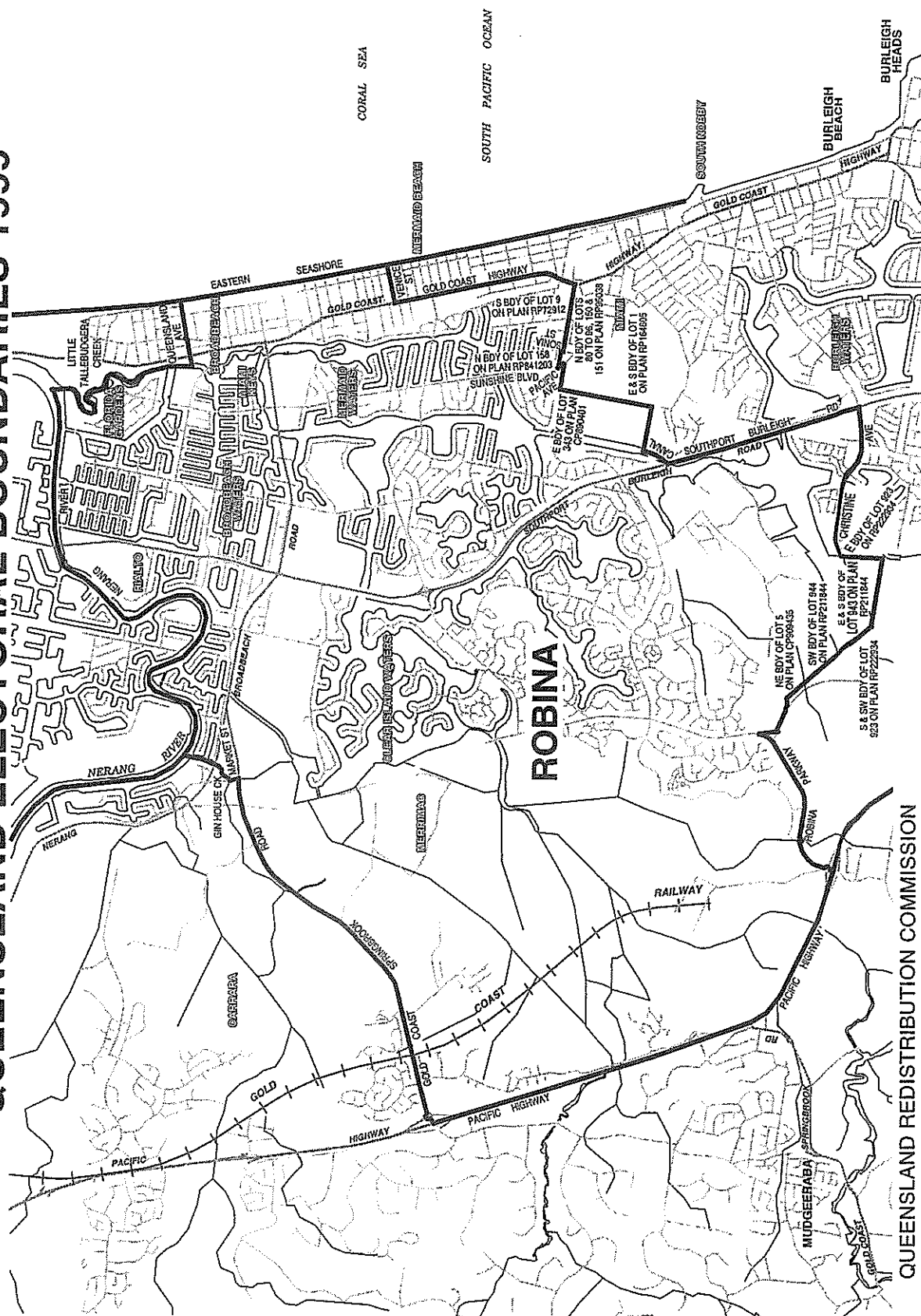
QUEENSLAND REDISTRIBUTION COMMISSION

© The State of Queensland, Department of Natural Resources, 1999

- M81 - QUEENSLAND ELECTORAL BOUNDARIES 1999



-M82-

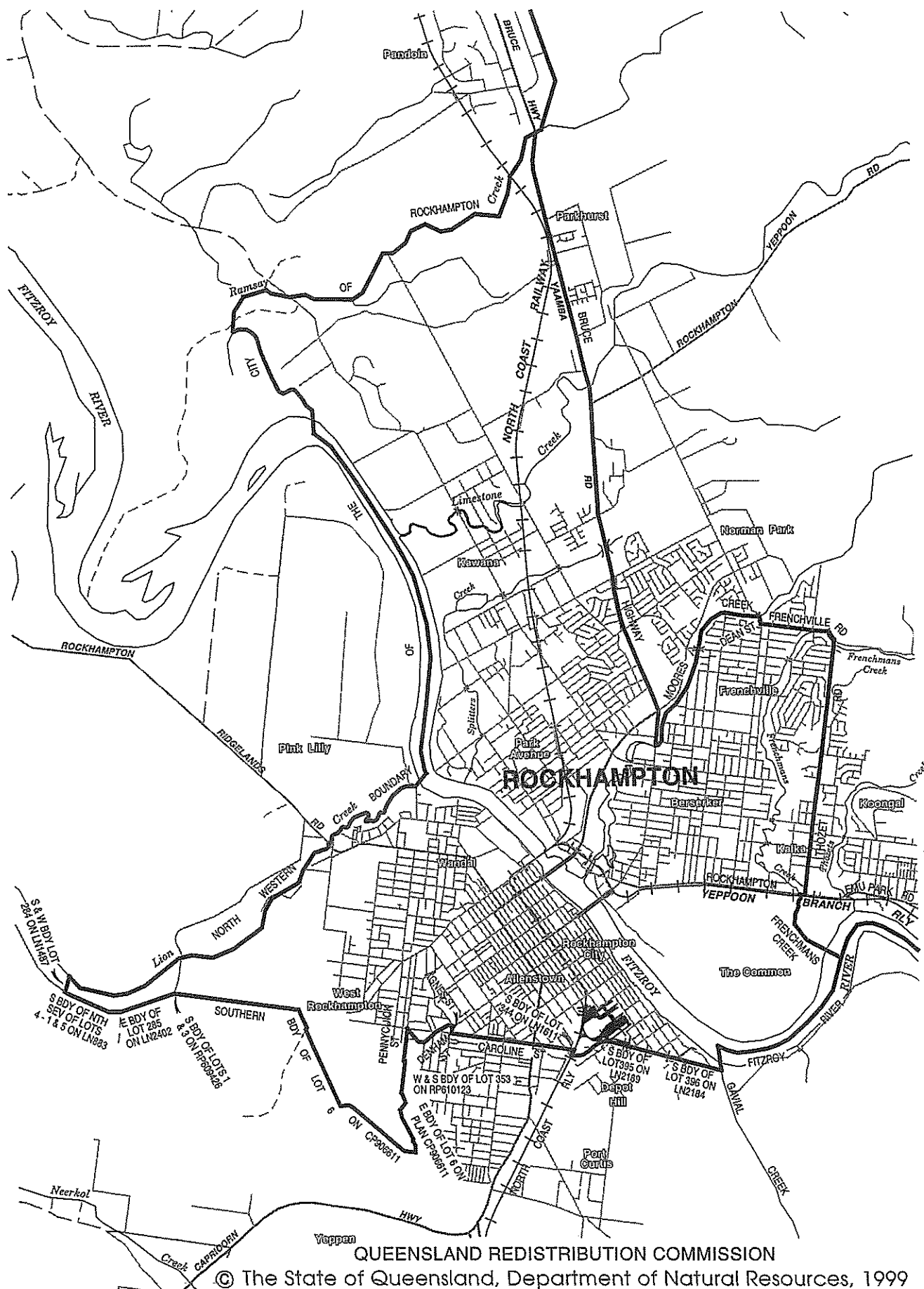


QUEENSLAND REDISTRIBUTION COMMISSION

© The State of Queensland, Department of Natural Resources, 1999

- M83 -

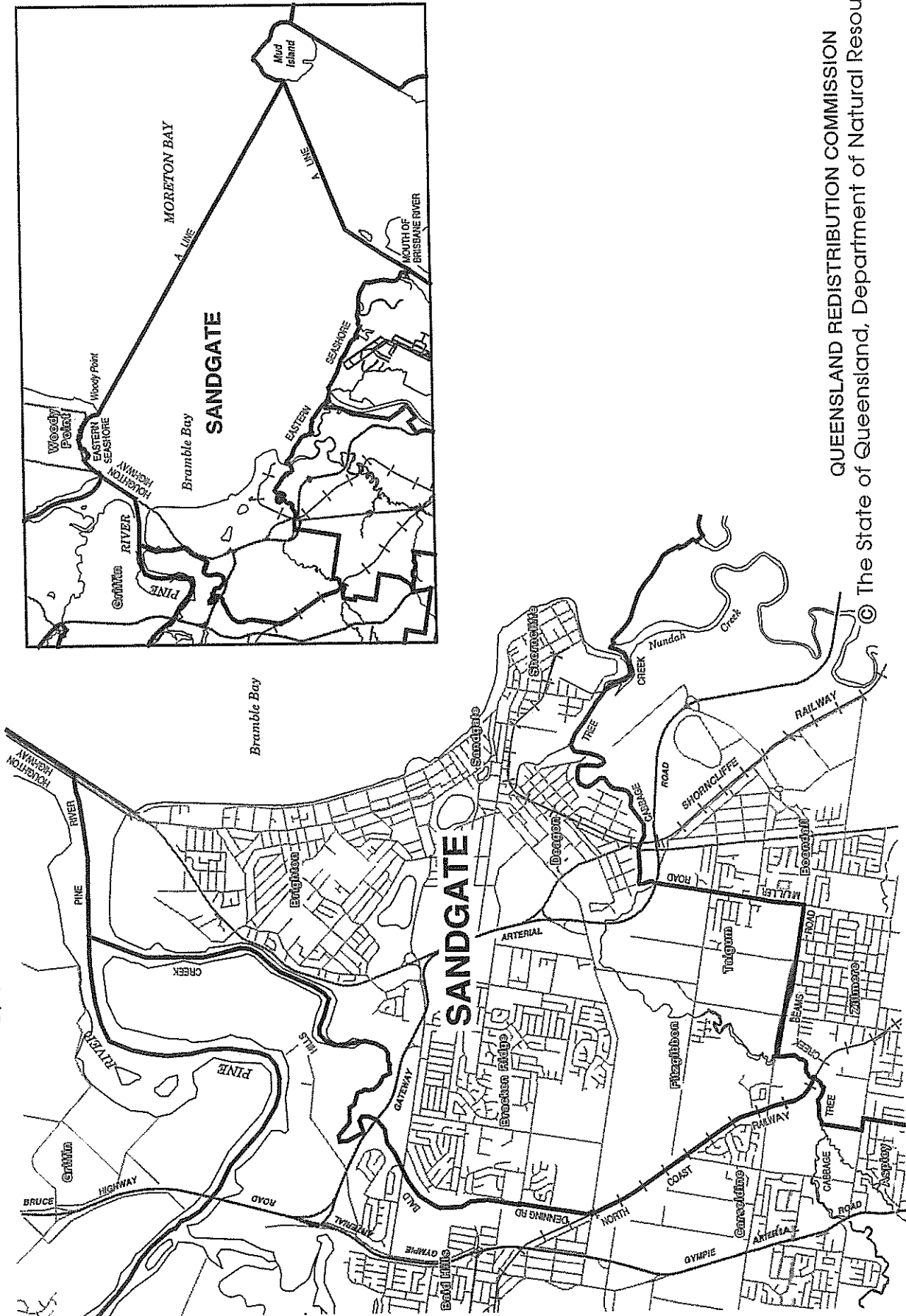
QUEENSLAND ELECTORAL BOUNDARIES 1999



QUEENSLAND REDISTRIBUTION COMMISSION

© The State of Queensland, Department of Natural Resources, 1999

- M84 - QUEENSLAND ELECTORAL BOUNDARIES 1999



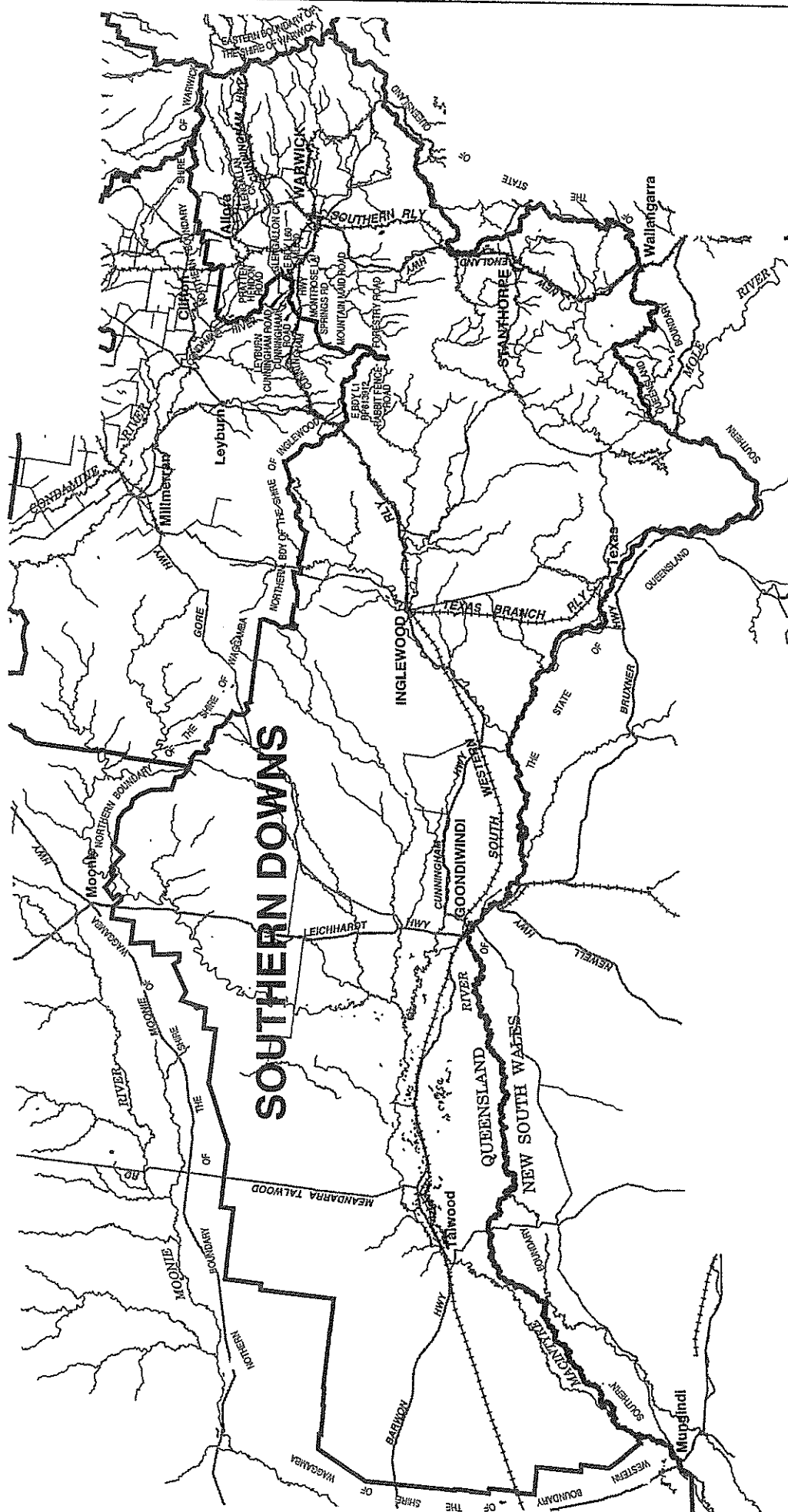
QUEENSLAND REDISTRIBUTION COMMISSION
© The State of Queensland, Department of Natural Resources, 1999

- M 85 -

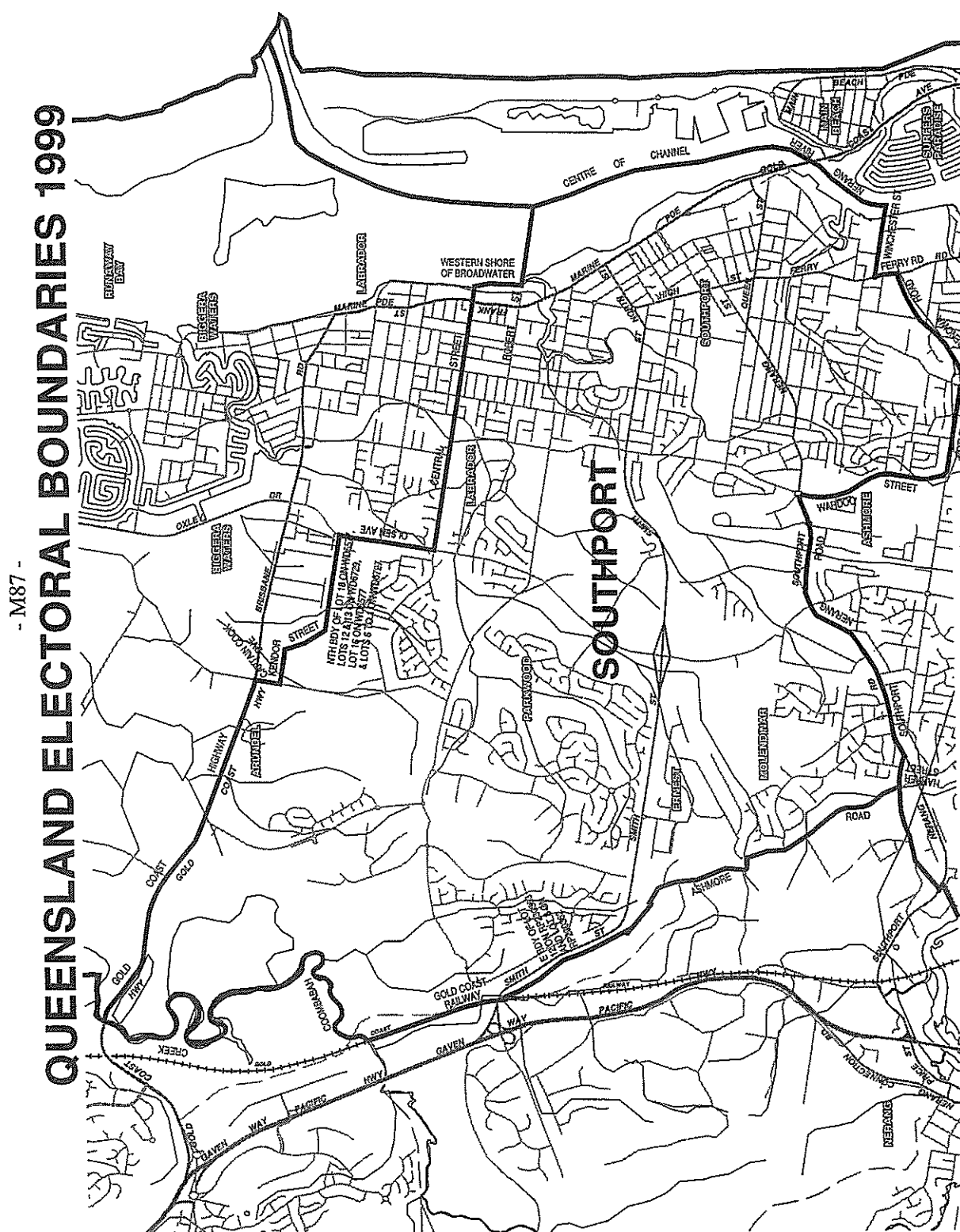
QUEENSLAND ELECTORAL BOUNDARIES 1999



- M86 -

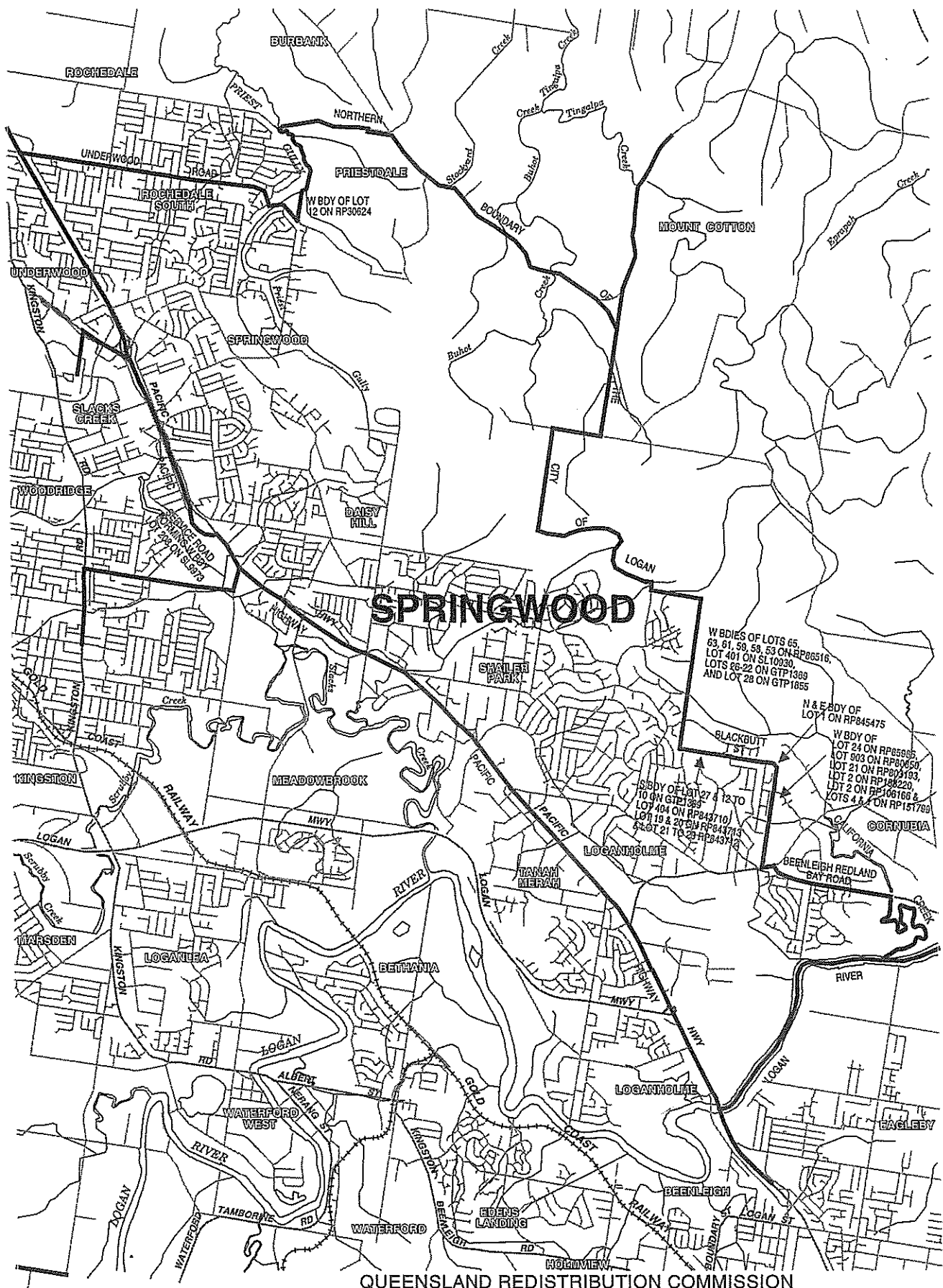


QUEENSLAND REDISTRIBUTION COMMISSION
© The State of Queensland, Department of Natural Resources, 1999



- M88 -

QUEENSLAND ELECTORAL BOUNDARIES 1999



- M89 -

QUEENSLAND ELECTORAL BOUNDARIES 1999

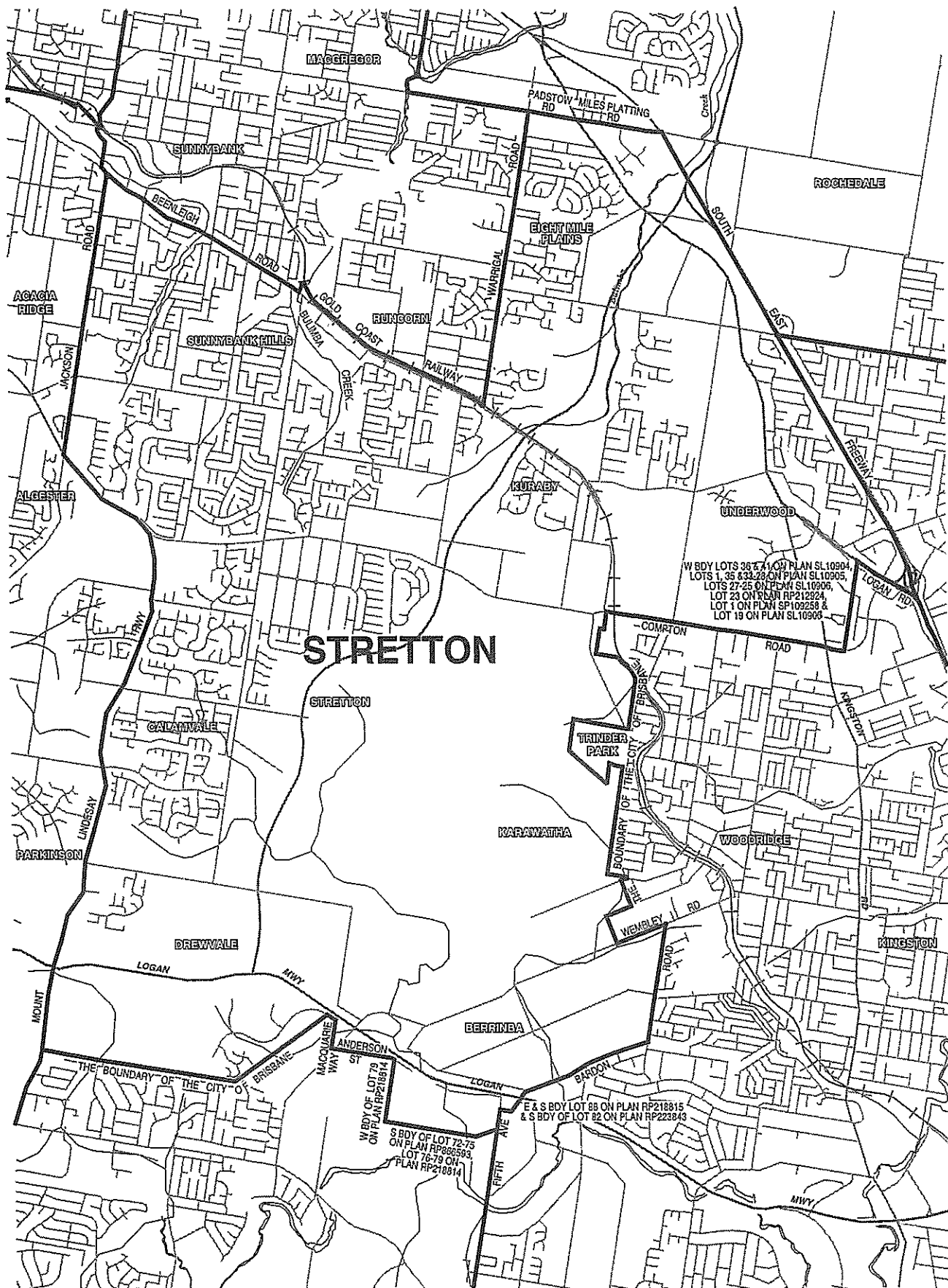


QUEENSLAND REDISTRIBUTION COMMISSION

© The State of Queensland, Department of Natural Resources, 1999

- M90 -

QUEENSLAND ELECTORAL BOUNDARIES 1999

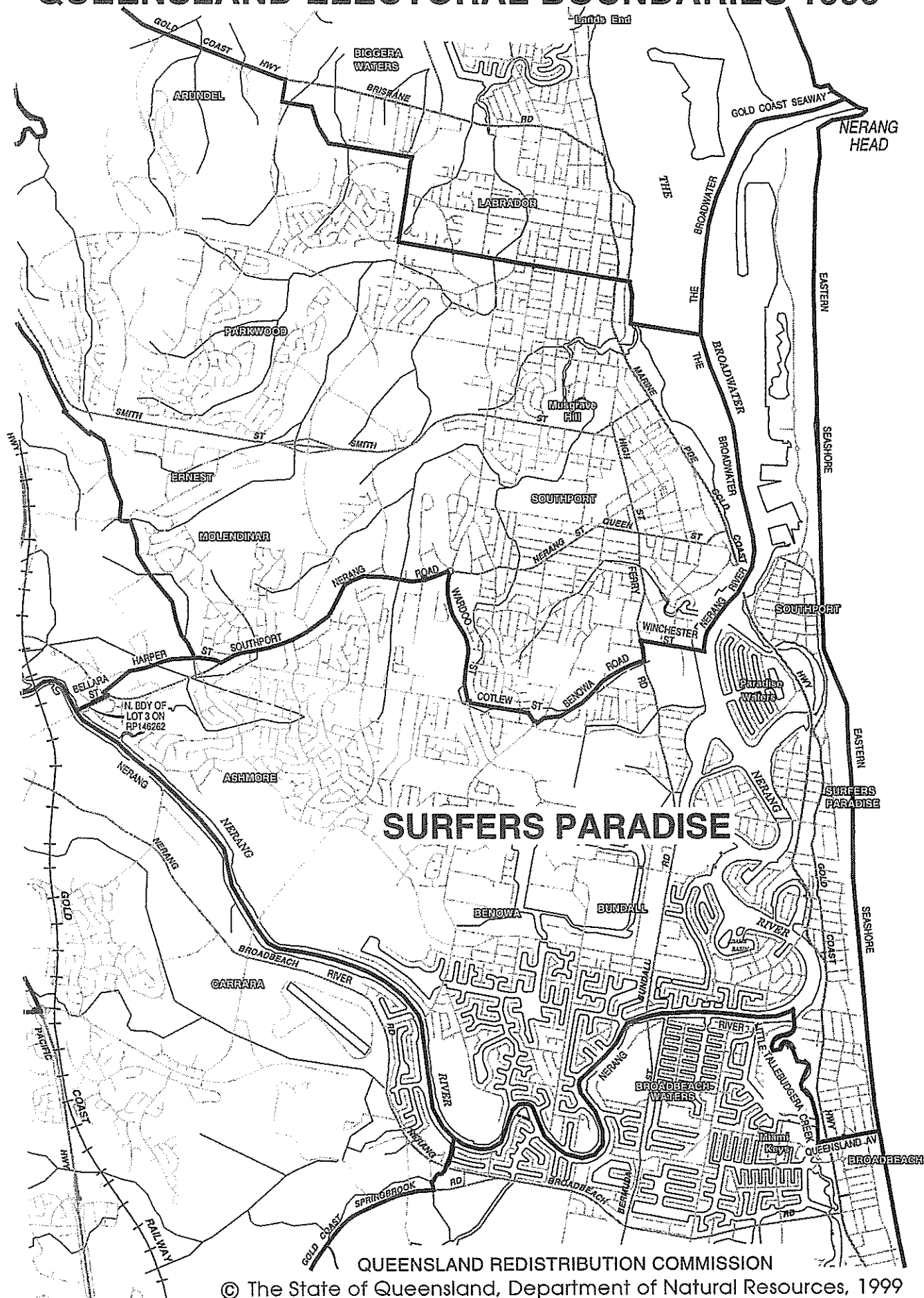


QUEENSLAND REDISTRIBUTION COMMISSION

© The State of Queensland, Department of Natural Resources, 1999

- M91 -

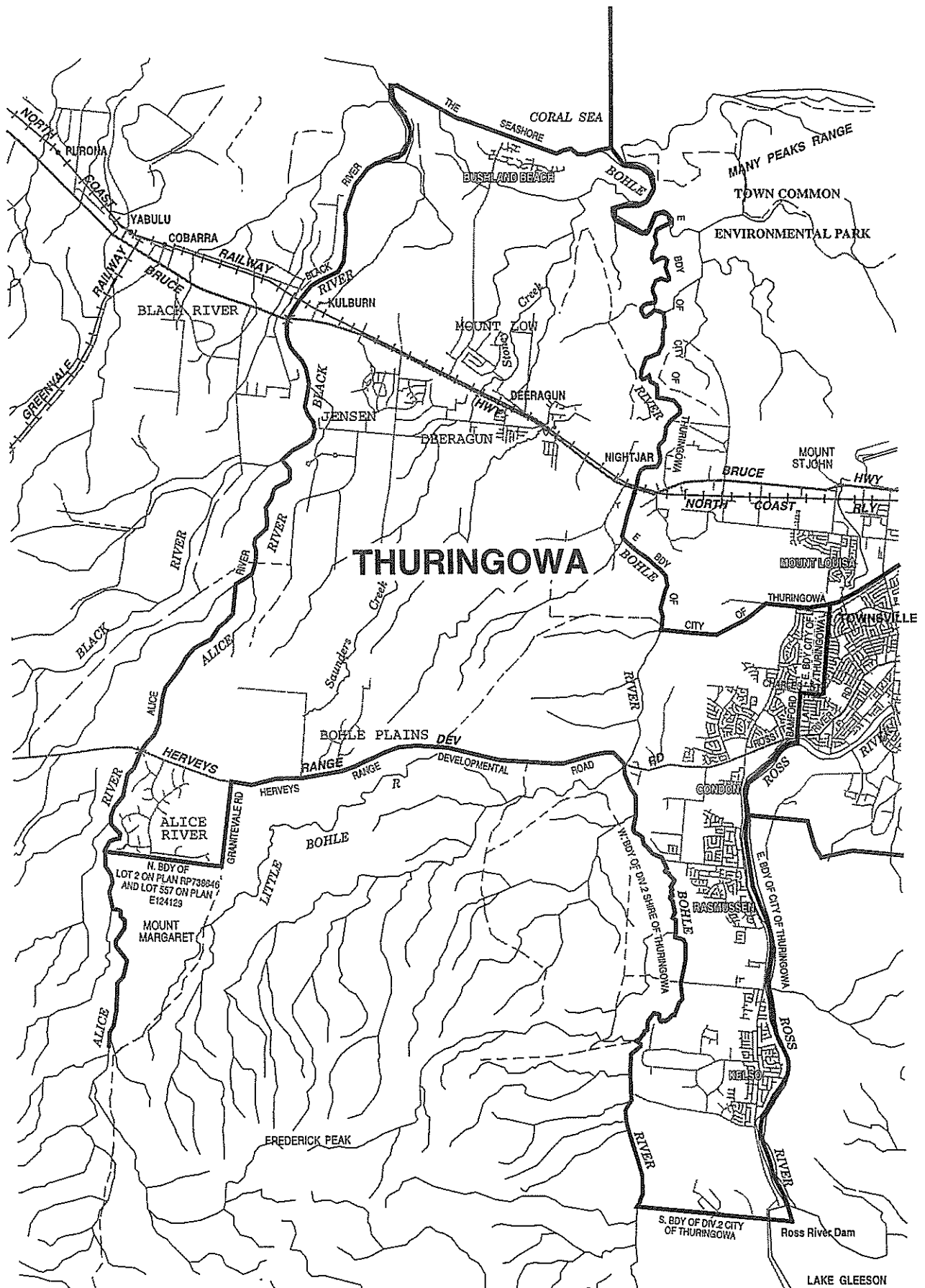
QUEENSLAND ELECTORAL BOUNDARIES 1999





- M93 -

QUEENSLAND ELECTORAL BOUNDARIES 1999

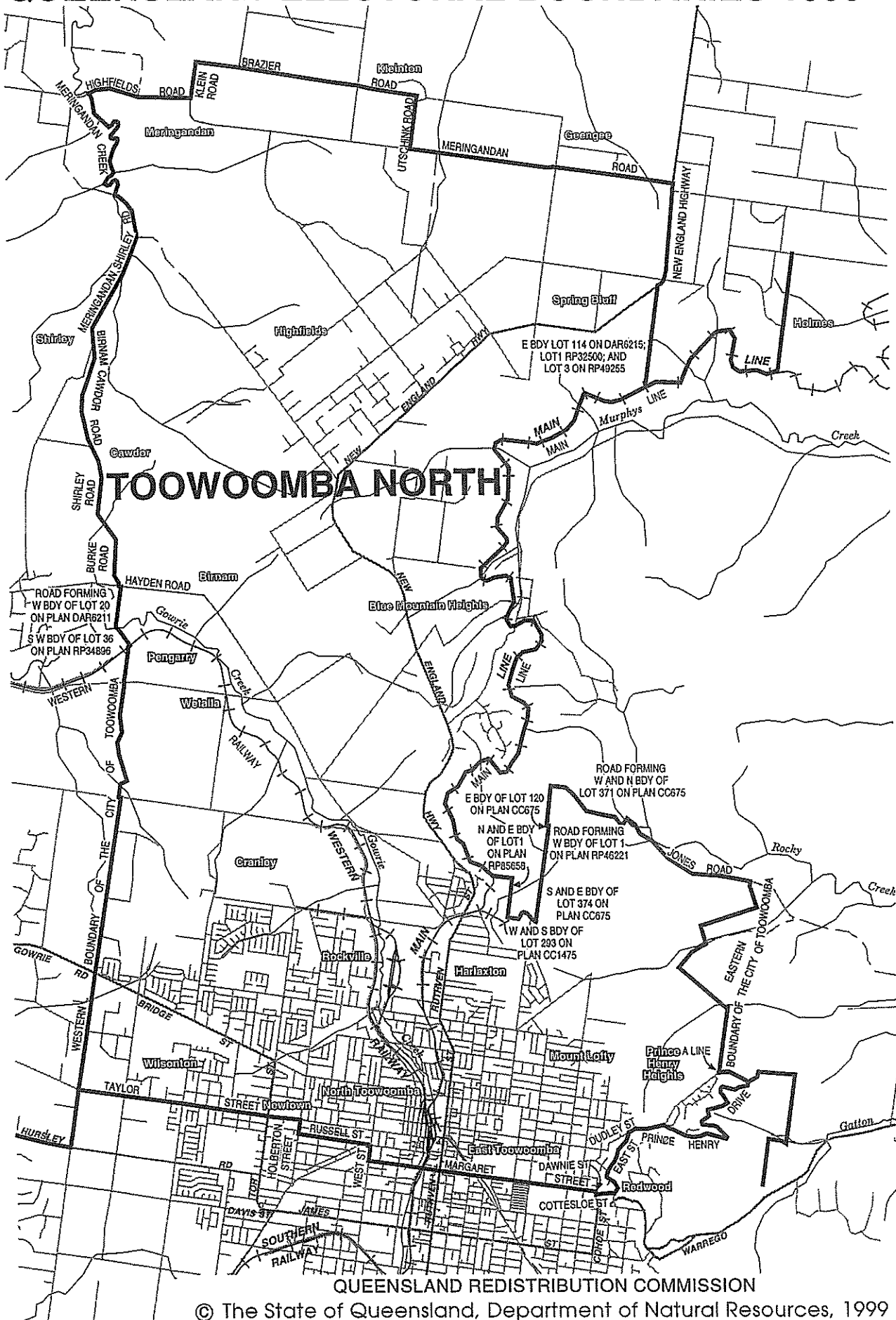


QUEENSLAND REDISTRIBUTION COMMISSION

© The State of Queensland, Department of Natural Resources, 1999

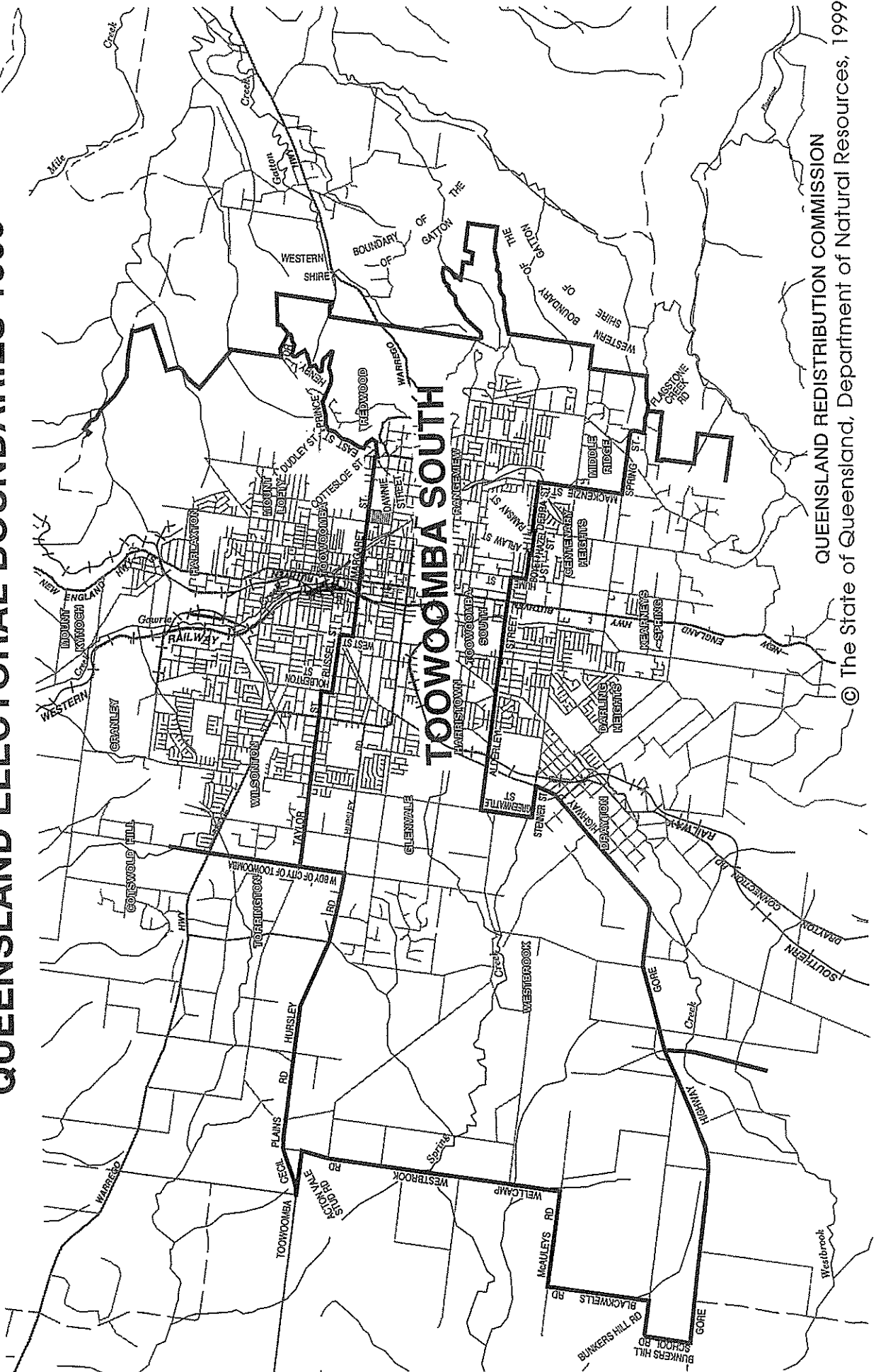
- M94 -

QUEENSLAND ELECTORAL BOUNDARIES 1999



QUEENSLAND ELECTORAL BOUNDARIES 1999

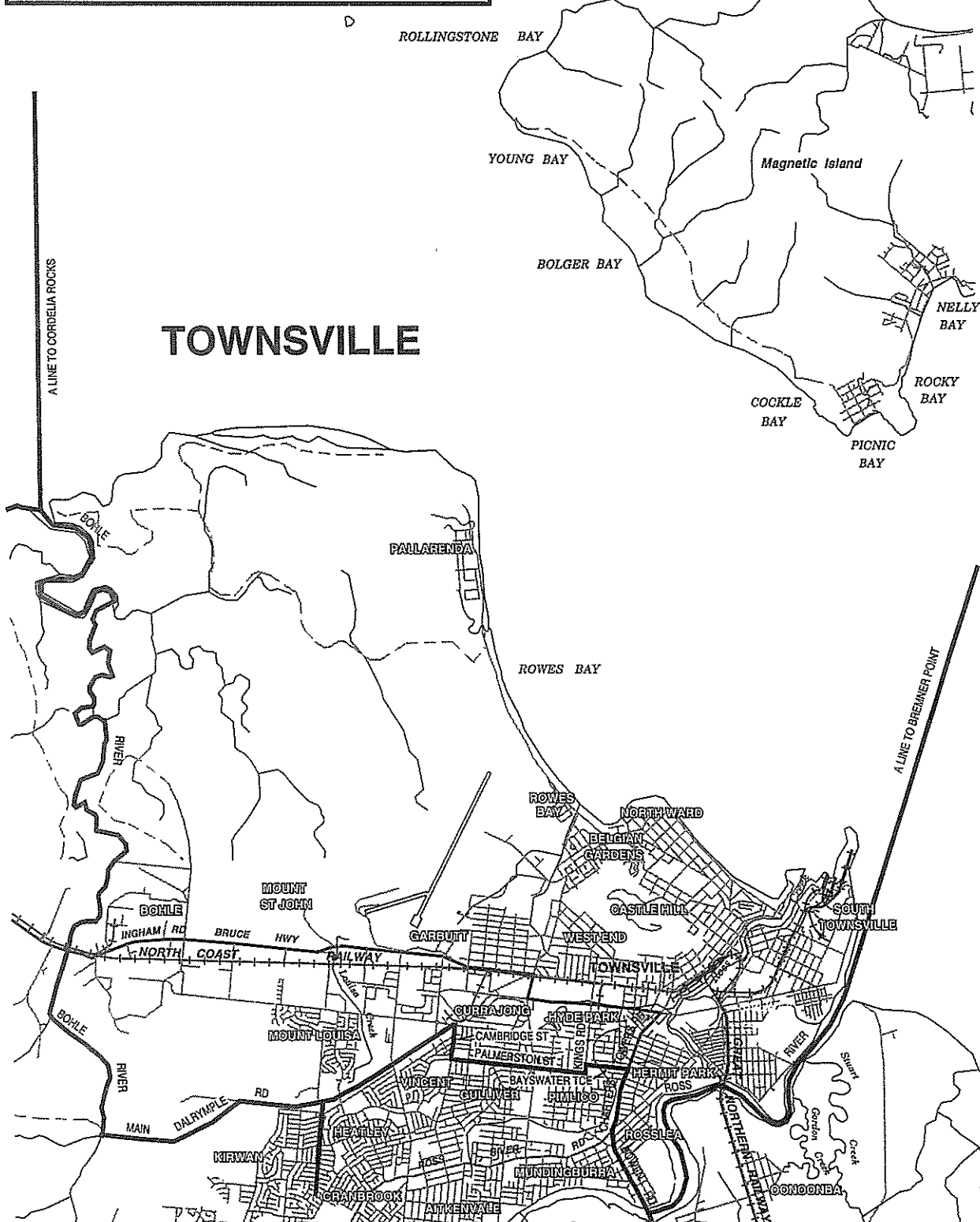
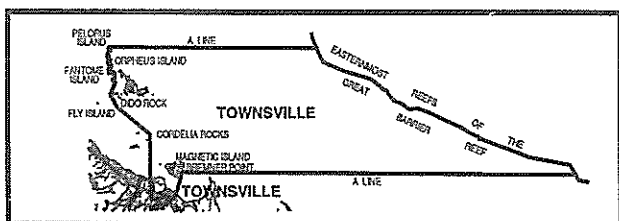
- M95 -



QUEENSLAND REDISTRIBUTION COMMISSION
© The State of Queensland, Department of Natural Resources, 1999

- M96 -

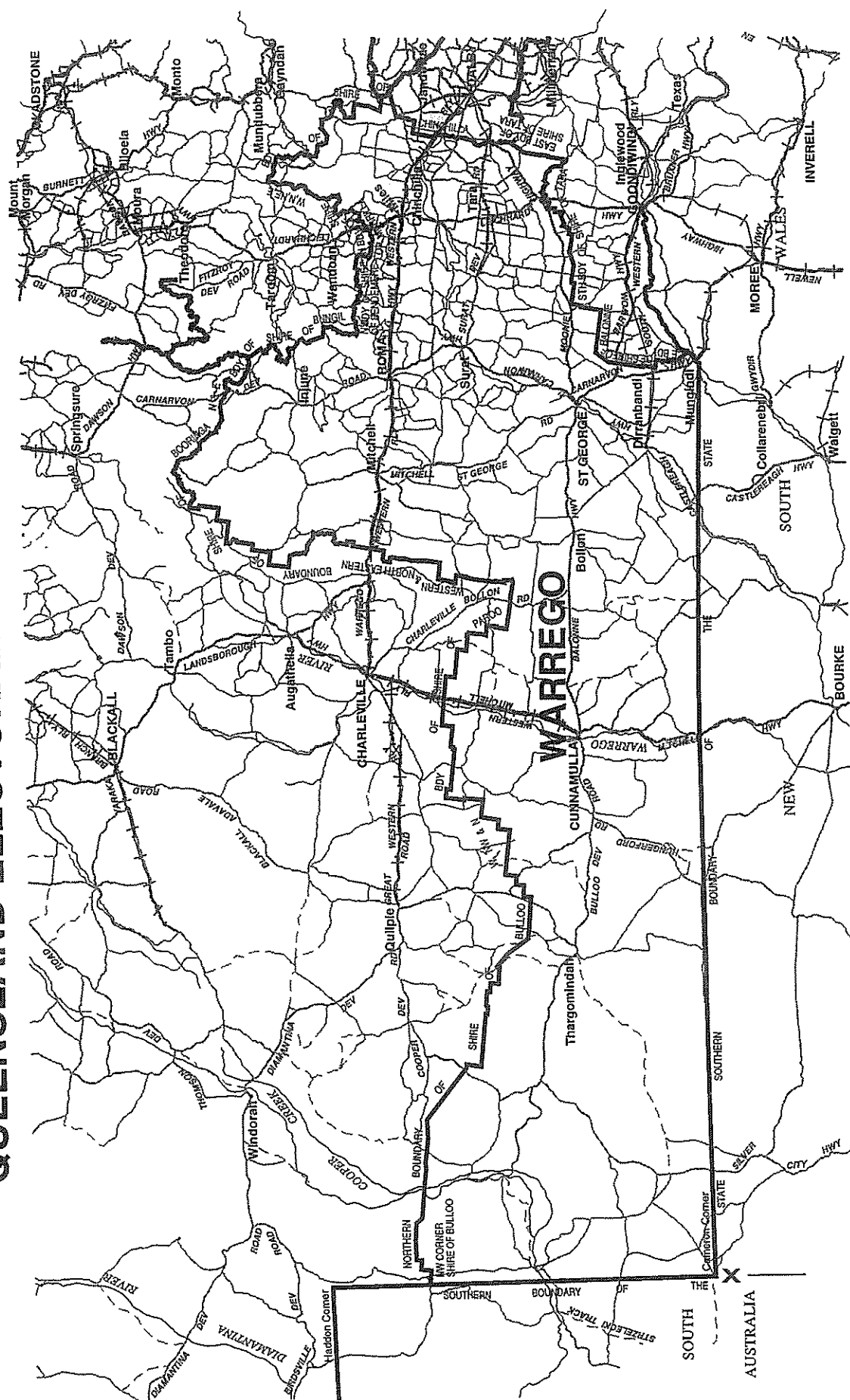
QUEENSLAND ELECTORAL BOUNDARIES 1999



QUEENSLAND REDISTRIBUTION COMMISSION

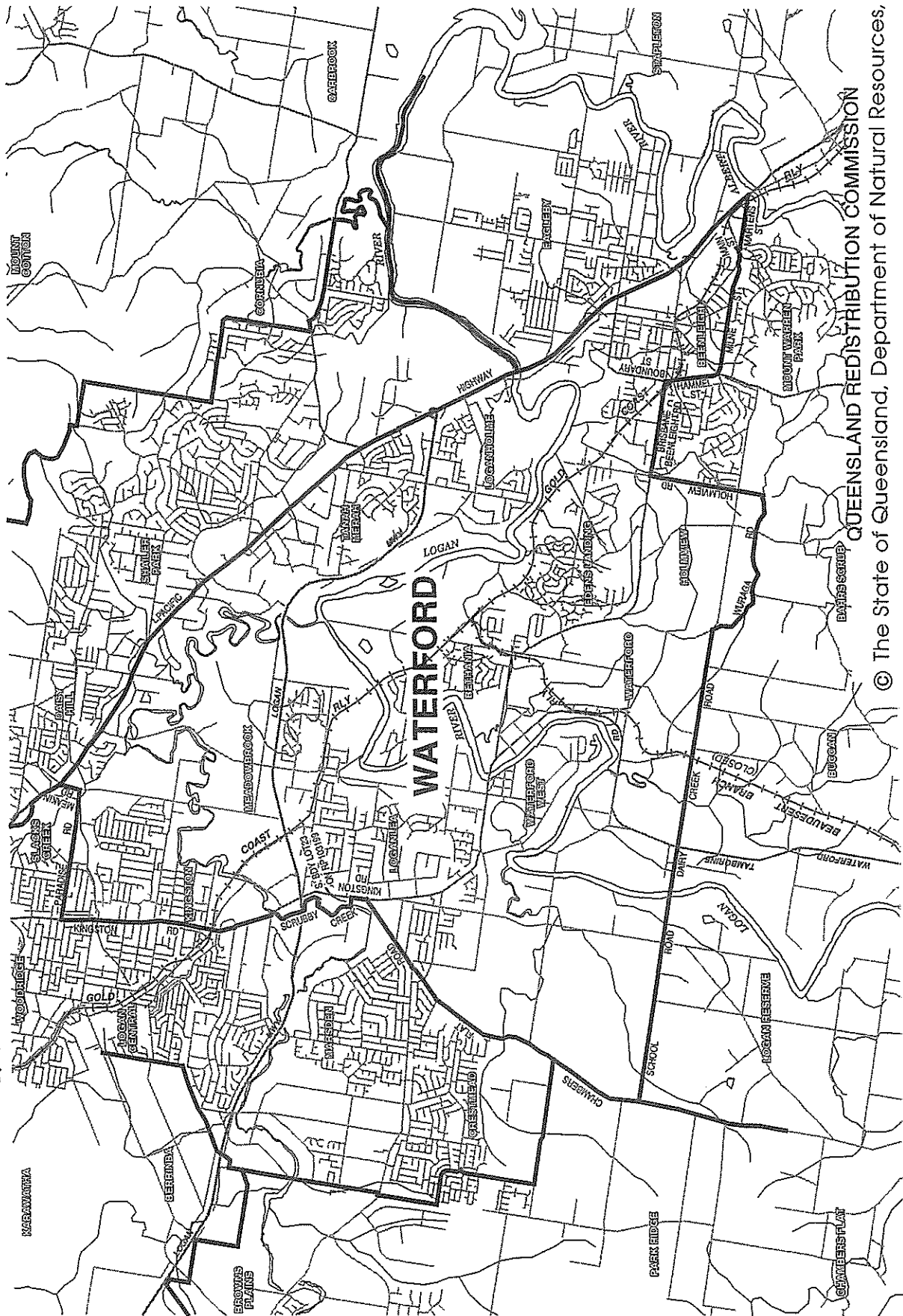
© The State of Queensland, Department of Natural Resources, 1999

- M97 -



QUEENSLAND REDISTRIBUTION COMMISSION
© The State of Queensland, Department of Natural Resources, 1999

- M98 - QUEENSLAND ELECTORAL BOUNDARIES 1999

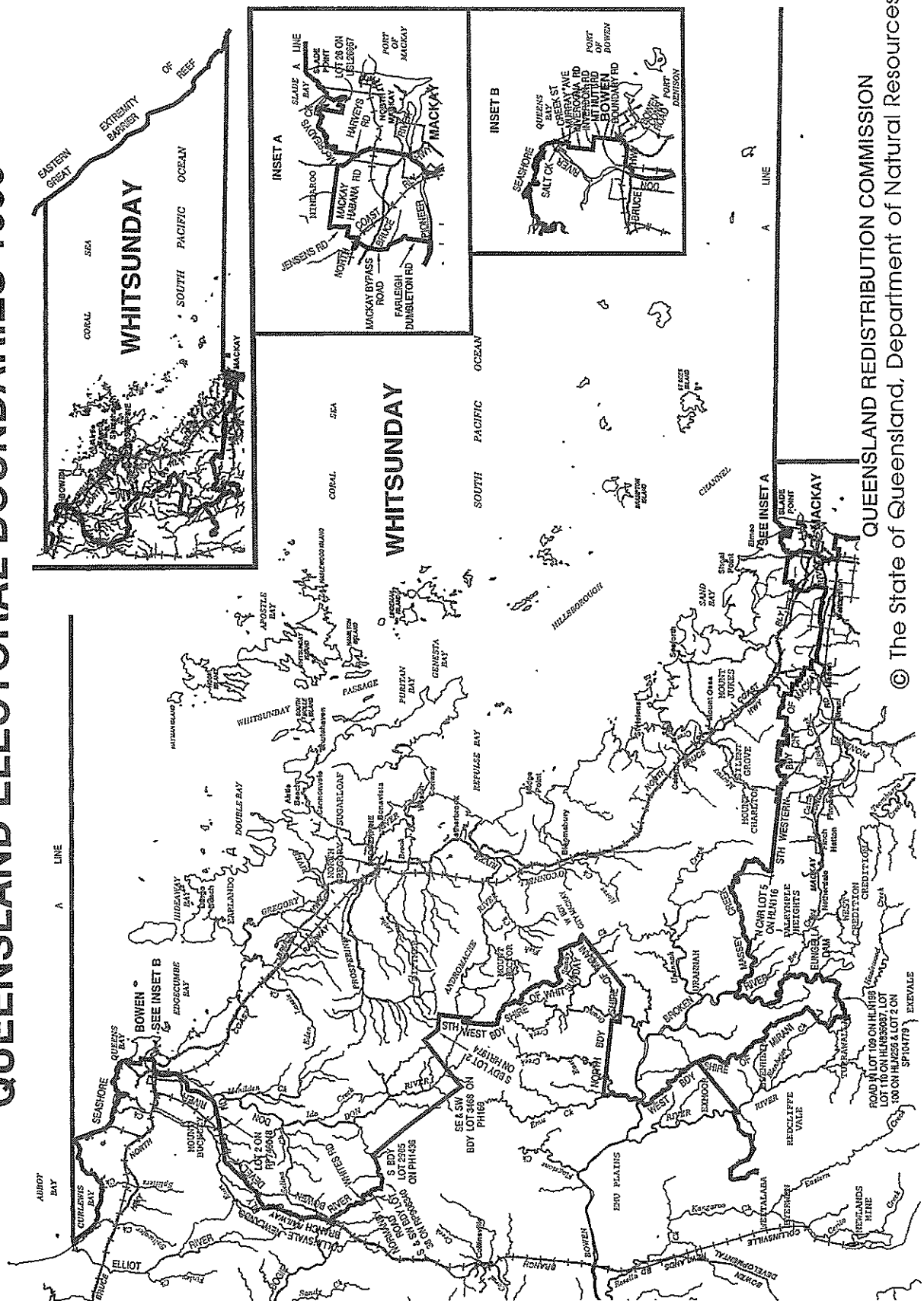


QUEENSLAND REDISTRIBUTION COMMISSION

© The State of Queensland, Department of Natural Resources, 1999

- M99 -

QUEENSLAND ELECTORAL BOUNDARIES 1999



QUEENSLAND REDISTRIBUTION COMMISSION
© The State of Queensland, Department of Natural Resources, 1999

QUEENSLAND ELECTORAL BOUNDARIES 1999



QUEENSLAND ELECTORAL BOUNDARIES 1999



Electoral Act 1992

APPENDIX A

MAP/DISPLAY LOCATIONS

Maps containing the boundaries and names of the relevant electoral districts determined under section 51(1) of the Act are displayed for inspection at the following locations:

■ **ALBERT**

Logan Village Library, Wharf St,
LOGAN VILLAGE

■ **ALGESTER**

Acacia Ridge Police Station, Chardean St,
ACACIA RIDGE

■ **ASHGROVE**

Ashgrove Library, 87 Amarina Ave,
ASHGROVE
Grange Library, 79 Evelyn St,
THE GRANGE

■ **ASPLEY**

Australia Post Office Hypermarket, Albany Creek Rd,
ASPLEY

■ **BARRON RIVER**

Smithfield Library, Captain Cook H'way,
SMITHFIELD
Stratford Library, Kamerunga Rd,
STRATFORD
Kuranda Library, Thooree St,
KURANDA

■ **BEAUDESERT**

Beaudesert Shire Library, 58 Brisbane St,
BEAUDESERT
Canungra Library, 12 Kidston St,
CANUNGRA
Jimboomba Library, Cusack Lane,
JIMBOOMBA
Rathdowney Library, Mt. Lindsay Highway,
RATHDOWNEY
Tamborine Mountain Library, Southport Ave,
EAGLE HEIGHTS
Tamborine Village Library,
1867-1875 Waterford Tamborine Rd,
TAMBORINE
Boonah Public Library, High St,
BOONAH

■ **BRISBANE CENTRAL**

Central City Library, City Plaza, 69 Ann St,
BRISBANE
New Farm Library, 135 Sydney St,
NEW FARM

■ **BROADWATER**

Runaway Bay Library, Lae Dr,
RUNAWAY BAY

■ **BULIMBA**

Bulimba Library, Cnr Oxford St & Riding Rd,
BULIMBA

■ **BUNDABERG**

Bundaberg Library, 49 Woondooma St,
BUNDABERG

■ **BUNDAMBA**

Redbank Plains Library, Moreton Ave,
REDBANK PLAINS
Redbank Plaza Library, 1 Collingwood Dr,
REDBANK

■ **BURDEKIN**

Burdekin Library, Graham St,
AYR
Home Hill Library, Ninth Ave,
HOME HILL
Collinsville Library, Council Chambers,
COLLINSVILLE

■ **BURLEIGH**

Burleigh Heads Library, Park Ave,
BURLEIGH HEADS
Burleigh Waters Library, Cnr Christine Ave & Galeen Dr,
BURLEIGH WATERS
Palm Beach Library, Eleventh Ave,
PALM BEACH

■ **BURNETT**

Miriam Vale Public Library, 36 Roe St,
MIRIAM VALE
Agnes Water Library, Community Centre, Springs Rd,
AGNES WATER
Rosedale Library, CWA Hall,
ROSEDALE
Wartburg Library, Wartburg Via ROSEDALE
Magistrates Courts Office, Churchill St,
CHILDERS
Isis Public Library, Churchill St,
CHILDERS

■ **CAIRNS**

Cairns City Library, 117-125 Lake St,
CAIRNS
Manunda Library, Cnr Alfred & Koch Sts,
MANUNDA
Woree Library, Toogood Rd,
WOREE

■ **CALLIDE**

Biggenden Public Library, 47 Edward St,
BIGGENDEN
Banana Shire Library, Cnr Melton & Grevillea Sts,
BILOELA
Theodore Public Library, Anglican Church, The Boul-
evard,
THEODORE
Durong Library, Durong State School
DURONG SOUTH
Eidsvold Library, 32 Moreton St,
EIDSVOLD

*Electoral Act 1992***■ CALLIDE (cont.)**

Gayndah Shire Library, 36 Capper St,
GAYNDAH
 Kolan Shire Library, 39 Mulgrave St,
GIN GIN
 Kilkivan Library, Bligh St,
KILKIVAN
 Goomeri Library, Moore St,
GOOMERI
 Monto Shire Library, Newton St,
MONTO
 Perry Shire Library, Heusman St,
MT PERRY
 Mundubbera Public Library, Lyons St,
MUNDUBBERA
 Proston Public Library, Blake St,
PROSTON
 Taroom Shire Library, Yaldwyn St,
TAROOM
 Wandoan Shire Library, 6 Henderson Rd,
WANDOAN
 Dermot Tiernan Memorial Library, 2/43 Stephens St,
WEST MURGON
 Col Morris Public Library, Mackenzie St,
WONDAI

■ CALOUNDRA

Caloundra City Library, Omrah Ave,
CALOUNDRA

■ CAPALABA

Capalaba Library, Capalaba Place, Noleen St,
CAPALABA

■ CHARTERS TOWERS

Alpha Public Library, Tennyson St,
ALPHA
 Jericho Shire Library, Pasteur St,
JERICO
 Aramac Shire Library, Gordon St,
ARAMAC
 Muttaborra Library, Bruford St,
MUTTABURRA
 Capella Library, Peak Downs St,
CAPELLA
 Tieri Library,
TIERI
 Charters Towers Library, Gill St,
CHARTERS TOWERS
 Clermont Municipal Library, Daintree St,
CLERMONT
 Moranbah Public Library, Town Square,
MORANBAH
 Georgetown Public Library, St George St,
GEORGETOWN
 Flinders Shire Library, 32 Stansfield St,
HUGHENDEN
 Kilcummin Public Library, Wondabah, Kilcummin
 Via **CLERMONT**
 Richmond Public Library, 50 Goldring St,
RICHMOND

■ CHATSWORTH

Carina Library, Cnr Mayfield Rd & Nyrang St,
CARINA

Carindale Library, Carindale Shopping Centre,
 Cnr Old Cleveland & Creek Rds, **CARINDALE**

■ CLAYFIELD

Hamilton Library, Cnr Racecourse Rd & Rossiter Pde,
ASCOT

Nundah Library, 1 Bage St, **NUNDAH**

■ CLEVELAND

Cleveland Library, Bloomfield & Middle Sts,
CLEVELAND

Amity Point Library, Amity Point Public Hall,
 Ballow St, **STRADBROKE ISLAND**

Dunwich Library, Ballow Rd,

DUNWICH - STRADBROKE ISLAND

Point Lookout Library, East Coast Rd,
STRADBROKE ISLAND

■ COOK

Cooktown Library, Helen St,
COOKTOWN

Coen Library, C/- Post Office
COEN

Lakeland Library
 Via **CAIRNS**

Laura Library, Post Office
LAURA

Bloomfield Library

BLOOMFIELD Via **COOKTOWN**

Kowanyama Community Council,
KOWANYAMA

Douglas Shire Library, 14 Mill St,
MOSSMAN

Torres Shire Library, Douglas St,
THURSDAY ISLAND

Hibberd Library,
WEIPA

Douglas Shire Council, 64-66 Front St, **MOSSMAN**

■ CUNNINGHAM

Clifton Municipal Library, Meara Pl, **CLIFTON**
 Cecil Plains Library, Taylor St, **CECIL PLAINS**

Millmerran Municipal Library, Herbert St,
MILLMERRAN

Pittsworth Municipal Library, Yandilla St,
PITTSWORTH

■ CURRUMBIN

Coolangatta Library, Level 3, "Showcase on the Beach",
 Griffith St, **COOLANGATTA**

Elanora Library, The Pines, KP McGrath Dr, **ELANORA**

■ DARLING DOWNS

John French VC Memorial Library, **CROWS NEST**
 Dalby/Wambo Public Library, 1 Stuart St, **DALBY**

Goombungee Public Library, 89 Mocatta St,
GOOMBUNGEE

Quinalow Public Library, c/- Post Office, MacLagan, Daly
 St, **QUINALOW**

Electoral Act 1992

Jondaryan Shire Library, 62 Campbell St, OAKEY
Wambo Shire Council, 26 Wood St, DALBY

■ EVERTON

Everton Park Library, 561 South Pine Rd,
EVERTON PARK

Albany Creek Library, Albany Market Place, Albany
Creek Rd, ALBANY CREEK

■ FERNY GROVE

Mitchelton Library, 37 Heliopolis Pde, MITCHELTON
Arana Hills Library, Cobbity Cres., ARANA HILLS

■ FITZROY

Moura Public Library, Recreation Reserve, McArthur St,
MOURA

Duaringa Public Library, Elizabeth St, DUARINGA
Blackwater Public Library, Wey St, BLACKWATER
Bluff Public Library, Church St, BLUFF

Dingo Public Library, Normanby St, DINGO
Dysart Library, Council Premises, Shannon Cres,
DYSART

Middlemount Public Library, Council Premises,
Middlemount Shopping Mall, MIDDLEMOUNT

Mount Morgan Library, 31 Morgan St,
MOUNT MORGAN

■ GAVEN

Helensvale Library, Cnr Lindfield & Sir John Overall Drs,
HELENSVALE

Nerang Library, Nerang Bicentennial Community Centre,
Southport/Nerang Rd, NERANG

■ GLADSTONE

Calliope Shire Council Library, Don Cameron Dr,
CALLIOPE

Boyne Island Branch Library, Wyndham Ave,
BOYNE ISLAND

Mount Larcom Branch Library, Raglan St,
MOUNT LARCOM

Gladstone City Library, 144 Goondoon St, GLADSTONE

■ GLASSHOUSE

Caboolture Shire Library, Beerburum Rd,
CABOOLTURE

Maleny Library, 5 Coral St, MALENY
Landsborough Magistrates Courts Office,
12 Caloundra St, LANDSBOROUGH

■ GREENSLOPES

Holland Park Library, 81 Seville Rd,
HOLLAND PARK

■ GREGORY

Barcaldine Library, Ash St, BARCADDINE
Bedourie Library, Herbert St, BEDOURIE
Birdsville Public Library, BIRDSVILLE
Blackall Municipal Library, 108 Shamrock St,
BLACKALL

Charleville Public Library, 69 Edward St,
CHARLEVILLE

Augathella Public Library, Main St, AUGATHELLA
Morven Public Library, MORVEN

Emerald Public Library, 44 Borilla St, EMERALD

Ilfracombe Shire Council Library, Main Ave,
ILFRACOMBE

Isisford Shire Council Library, St Mary St,
ISISFORD

Jundah Public Library, Dickson St, JUNDAH
Windorah Library, Maryborough St, WINDORAH

Longreach Library, 96A Eagle St, LONGREACH

Quilpie Shire Library, Brolga St, QUILPIE
Springsure Bicentennial Library & Art Gallery, Eclipse
St, SPRINGSURE

Rolleston Library, Planet St, ROLLESTON

Tambo Shire Library, Arthur St, TAMBO

■ GYMPIE

Cooloolo Shire Library Service, 8-14 Mellor St, GYMPIE
Cooloolo Coast Library, Tin Can Bay Rd,

TIN CAN BAY

Imbil Library, Yabba Rd, IMBIL

Rainbow Beach Library Outlet, Rainbow Beach Rd,
RAINBOW BEACH

Magistrates Courts Office, 26 Red St, POMONA

■ HERVEY BAY

Hervey Bay Library, 161 Old Maryborough Rd, PIALBA

■ HINCHINBROOK

Hinchinbrook Shire Library, 74 Lannercost St, INGHAM
Halifax Library, Macrossan St, HALIFAX

Dorothy Jones Library, 34 Bryant St, TULLY
Cardwell Library, 51 Victoria St, CARDWELL

Mission Beach Library, Cassowary Dr,
WONGALING BEACH

■ INALA

Inala Library, Corsair Ave, INALA

■ INDOOROOPIILLY

Indooroopilly Library, Westfield Shopping Town,
318 Moggill Rd, INDOOROOPIILLY

■ IPSWICH

Ipswich Library & Information Service, Ipswich Global
Information Centre, 40 South St, IPSWICH

■ IPSWICH WEST

Lowood Library, Railway St, LOWOOD

■ KALLANGUR

Burpengary Municipal Library, 123 Station Rd,
BURPENGARY

Kallangur Library, 1480 Anzac Ave, KALLANGUR

■ KAWANA

Kawana Library, Nanyima St, BUDDINA

■ KEPPEL

Byfield Public Library, BYFIELD

Emu Park Library, Hill St, EMU PARK

Yeppoon Library, John St, YEPPOON

■ KURWONGBAH

Magistrates Courts Office, Cnr Old Dayboro Rd &
Connors St, PETRIE

Strathpine Library, Cnr Gympie & South Pine Rds,
STRATHPINE

*Electoral Act 1992***■ LOCKYER**

Gatton Shire Library Service, Civic Centre, Railway St,
GATTON

Laidley Library, off Patrick St, LAIDLEY

Gatton Shire Council, Cnr Railway & North Sts,
GATTON

■ LOGAN

Greenbank Branch Library, 145-167 Teviot Rd,
GREENBANK

Logan West Library, Cnr Mount Lindesay Hwy &
Helen St, HILLCREST

■ LYTTON

Wynnum Library, Wynnum Civic Centre, Bay Tce,
WYNNUM CENTRAL

■ MACKAY

Mackay City Council Library Service, Gordon St,
MACKAY

North Mackay Public Library, Almar Arcade, Ungerer St,
NORTH MACKAY

■ MANSFIELD

Garden City Library, Garden City Shopping Centre,
Cnr Kessels & Logan Rds,

UPPER MOUNT GRAVATT

■ MAROOCHYDORE

Maroochydore Library, 44 Sixth Ave, COTTON TREE

■ MARYBOROUGH

Maryborough Municipal Library, 127-129 Bazaar St,
MARYBOROUGH

Howard Branch Library, Steley St, HOWARD

Burrum Heads Branch Library, Burrum Heads Rd,
BURRUM HEADS

Tiaro Library, Mayne St, TIARO

■ MIRANI

Carmila Library, Music St, CARMILA

Glenden Public Library, Town Centre, Ewan Dr,
GLENDEEN

Walkerston Library, Dutton St, WALKERSTON

Marlborough Library, MARLBOROUGH

Mirani Shire Library, 16 Victoria St, MIRANI

Nebo Shire Library, 10 Reynold St, NEBO

Ogmore Library, OGMORE

Sarina Shire Library, 65 Broad St, SARINA

St Lawrence Shire Library, Macartney St,
ST LAWRENCE

■ MOGGILL

Australia Post Office, Kenmore Village Shopping Centre,
Cnr. Moggill and Brookfield Rds,

KENMORE

■ MOUNT COOT-THA

Mount Coot-tha Library, Mount Coot-tha Rd,
Botanic Gardens, TOOWONG

Toowong Library, 585 Coronation Dr, TOOWONG

■ MOUNT GRAVATT

Mount Gravatt Library, 8 Creek Rd,
MOUNT GRAVATT

■ MOUNT ISA

Boulia Municipal Library, Herbert St, BOULIA

Burketown Public Library, Shire Office, Musgrave St,
BURKETOWN

Cloncurry Municipal Library, Scarr St, CLONCURRY

Croydon Municipal Library, Samwell St, CROYDON

McKinlay Municipal Library, C/- Post Office,
McKINLAY

Julia Creek Municipal Library, Burke St,
JULIA CREEK

Mornington Shire Library, Dajbuka St, Gununa,
MORNINGTON ISLAND

Mount Isa City Library, West St, MOUNT ISA

Camooweal Public Library, Barkly St, CAMOOWEAL

Normanton Library, Landsborough St, NORMANTON

Karumba Branch Library, Walker St, KARUMBA

Winton Municipal Library, 75 Vindex St, WINTON

■ MOUNT OMMANEY

Corinda Library, 641 Oxley Rd, CORINDA

Mount Ommamey Library, Mount Ommamey Centre, 123
Dandenong Rd, MOUNT OMMANEY

■ MUDGEERABA

Mudgeeraba Library, Trading Post, Shopping Village,
Railway St, MUDGEERABA

■ MULGRAVE

Babinda Library, Munro St, BABINDA

Edmonton Library, Bruce Hwy, EDMONTON

Gordonvale Library, Norman St, GORDONVALE

Johnstone Shire Library, 57-59 Rankin St, INNISFAIL

Yarrabah Community Library, YARRABAH

■ MUNDINGBURRA

Aitkenvale Library, 4 Petunia St, AITKENVALE

■ MURRUMBA

Deception Bay Municipal Library, Cnr Captain Cook Pde
& Bayview Tce, DECEPTION BAY

■ NANANGO

Blackbutt Library, 69 Hart St, BLACKBUTT

Woodford Municipal Library, Cnr Archer & Elizabeth
Sts, WOODFORD

Esk Shire Council Library Service, Esk Library,
Ipswich St, ESK

Toogoolawah Library, Gunyah St, TOOGOOLAWAH

Kilcoy Public Library, 13 Kennedy St, KILCOY

T J O'Neill Memorial Library, Glendon St, KINGAROY

Kenilworth Library, Elizabeth St, KENILWORTH

Maidenwell Library, CWA Hall, MAIDENWELL

Nanango Municipal Library, 48 Drayton St, NANANGO

Yarraman Public Library, Toomey St, YARRAMAN

■ NICKLIN

Nambour Library, Cnr Bury & Currie Sts, NAMBOUR

Kenilworth Library, Elizabeth St, KENILWORTH

■ NOOSA

Coolum Library, Park St, COOLUM BEACH

Noosa Council Library Service, Wallace Park,
54 Eumundi Rd, NOOSAVILLE

■ NUDGE

Banyo Library, 284 St Vincents Rd, BANYO

Zillmere Library, Cnr Jennings St & Zillmere Rd,
ZILLMERE

*Electoral Act 1992***■ PUMICESTONE**

Bribie Island Municipal Library, Cnr Welsby Pde & First Ave, BONGAREE

■ REDCLIFFE

Redcliffe City Council Library Service, Downs St, REDCLIFFE

■ REDLANDS

Bay Islands Library, Russell Island Public Hall, Alison Cres., RUSSELL ISLAND

Redland Bay Police Station, Weinam St, REDLAND BAY

■ ROBINA

Mermaid Waters Library, Sunshine Blvd & Hooker Dr, MERMAID WATERS

Robina Library, Shop 56 High St, Level 2, Robina Town Centre, ROBINA

■ ROCKHAMPTON

Rockhampton Municipal Library, Cnr William & Alma Sts, ROCKHAMPTON

North Rockhampton Municipal Library, 154 Berserker St, NORTH ROCKHAMPTON

■ SANDGATE

Bracken Ridge Library, Cnr Bracken & Barrett Sts, BRACKEN RIDGE

Sandgate Library, Seymour St, SANDGATE

■ SOUTH BRISBANE

Annerley Library, 450 Ipswich Rd, ANNERLEY

Stones Corner Library, 280 Logan Rd, STONES CORNER

West End Library, 178-180 Boundary St, WEST END

Fairfield Library, Fairfield Gardens Shopping Centre, Fairfield Rd, FAIRFIELD

■ SOUTHERN DOWNS

Goondiwindi/Waggamba Library Service,

4 McLean St, GOONDIWINDI

Inglewood Library, Cnr Albert & Elizabeth Sts, INGLEWOOD

Texas Municipal Library, High St, TEXAS

Stanthorpe Shire Library, Weeroona Park, STANTHORPE

Allora Library, Herbert St, ALLORA

Warwick Shire Library, 49 Albion St, WARWICK

■ SOUTHPORT

Southport Library, Level L, Australia Fair, Marine Pde, SOUTHPORT

■ SPRINGWOOD

Logan Hyperdome Library, 66 Mandew St, SHAILER PARK

Logan North Library, IKEA Centre, Springwood Rd, ROCHEDALE SOUTH

■ STAFFORD

Chermside Library, 375 Hamilton Rd, CHERMSIDE

■ STRETTON

Sunnybank Hills Library, Cnr Compton & Calam Rds, SUNNYBANK HILLS

■ SURFERS PARADISE

Cascades Gardens Library, 4218 Gold Coast Hwy, BROADBEACH

■ TABLELANDS

Atherton Shire Library, Robert St, ATHERTON

Herberton Municipal Library, Grace St, HERBERTON

Ravenshoe Public Library, Herbert St, RAVENSCHOE

Eacham Shire Library, 31-35 James St, MALANDA

Millaa Millaa Library, Main St, MILLAA MILLAA

Yungaburra Library, Maud Kehoe Park, YUNGABURRA

Mareeba Public Library, 221 Byrnes St, MAREEBA

Chillagoe Library, Court House, King St, CHILLAGOE

Dimbulah Library, Raleigh St, DIMBULAH

■ THURINGOWA

Thuringowa Central Library, 86 Thuringowa Dr, THURINGOWA CENTRAL

■ TOOWOOMBA NORTH

Highfields Library, Highfields Plaza, HIGHFIELDS

■ TOOWOOMBA SOUTH

Toowoomba City Library, 27 Victoria St, TOOWOOMBA

■ TOWNSVILLE

City Branch Library, 272-278 Flinders Mall, TOWNSVILLE

Bwgcolman Community Library, Bwgcolman Community School, PALM ISLAND

■ WARREGO

Chinchilla Municipal Library, 80-86 Heeney St, CHINCHILLA

Paroo Shire Municipal Library, 16 John St, CUNNAMULLA

Yowah Library, Yowah via CUNNAMULLA

Wyandra Public Library, Macks St, WYANDRA

Meandarra Shire Library, Sara St, MEANDARRA

Murilla Municipal Library, Cnr Dawson & Murilla Sts, MILES

Mitchell Library, Cambridge St, MITCHELL

Mungallala Library, Redford St, MUNGALLALA

Injune Library, Hutton St, INJUNE

Roma Town Library, Cultural Centre, Bungil St, ROMA

St George Municipal Library, Victoria St, ST GEORGE

Bollon Municipal Library, Main St, BOLLON

Dirranbandi Municipal Library, 26 Kirby St, DIRRANBANDI

Hebel Municipal Library, William St, HEBEL

Thallon Municipal Library, William St, THALLON

Warroo Municipal Library, 64 Burrowes St, SURAT

Tara Shire Library, 31 Day St, TARA

Bulloo Shire Council Library, Shire Office, Dowling St, THARGOMINDAH

Yuleba Public Library, Stephenson St, YULEBA

Jackson Public Library, Edward St, JACKSON

Wallumbilla Public Library, George St, WALLUMBILLA

■ WATERFORD

Beenleigh Library, Crete St, BEENLEIGH

Electoral Act 1992■ **WHITSUNDAY**

Bowen Shire Library, Herbert St, BOWEN

Whitsunday Shire Library, 12 Main St, PROSERPINE

Cannonvale Branch Library, C/- TAFE, Shute Harbour
Rd, CANNONVALE

■ **WOODRIDGE**

Logan Central, 150 Wembley Rd, LOGAN CENTRAL

Marsden Library, Marsden Park Shopping Centre,

Chambers Flat Rd, MARSDEN

■ **YEERONGPILLY**

Coopers Plains Library, 107 Orange Grove Rd,

COOPERS PLAINS

*Electoral Act 1992***APPENDIX B****LIST OF OBJECTIONS**

Objection No. (QRC/OBJ...)	Name/Organisation	Address	Date Received
1	John L Whitty	39 Killarney Ave MANLY WEST QLD 4179	15.04.99
2	Chris Fulwood	Roma Toyworld PO Box 303 ROMA QLD 4455	16.04.99
3	Ian & Coral Gregory	MS 787 30 Burrum River Rd HOWARD QLD 4659	16.04.99
4	Ian Matthews	55 College Rd MAPLETON QLD 4560	19.04.99
5	Paul Nash	98 Dobson Rd ASCOT QLD 4007	19.04.99
6	Ian Jackson	36 Rifle Range Rd STANTHORPE QLD 4380	19.04.99
7	Imke U Norman	Lot 7 Evergreen St CLIFTON BEACH QLD 4879	20.04.99
8	Kenilworth & District Chamber of Commerce & Citizens Inc.	(T F Hampstead-President) PO Box 69 KENILWORTH QLD 4574	21.04.99
9	The Professionals Northern Beaches	(Steve Newman) PO Box 880 SMITHFIELD QLD 4878	21.04.99
10	A E Dixon	26 Terebra St PALM COVE QLD 4879	21.04.99
11	Pauline A Newman	14 Collett Cl KEWARRA BEACH QLD 4879	21.04.99
12	S A Newman	14 Collett Cl KEWARRA BEACH QLD 4879	21.04.99
13	Michael Higgins	30 Buckle St PARK AVENUE QLD 4701	21.04.99
14	M Lundberg	11/403 Golden Four Dr TUGUN QLD 4224	22.04.99
15	Heather J Seifert	4 Stirling St ROCHEDALE SOUTH QLD 4123	22.04.99

Electoral Act 1992

Objection No. (QRC/OBJ...)	Name/Organisation	Address	Date Received
16	John S and Elinor P East	PO Box 255 WINTON QLD 4735	22.04.99
17	Ann Gibbes	PO Box 91 ROMA QLD 4455	22.04.99
18	Lindsay J Roberts	PO Box 292 NERANG QLD 4211	22.04.99
19	Bob Quinn MLA	PO Box 1056 BROADBEACH QLD 4218	27.04.99
20	Multi signed	WINTON QLD 4735	27.04.99
21	Multi signed	WINTON QLD 4735	27.04.99
22	Margaret Anne White	23 Elizabeth St KENILWORTH QLD 4574	27.04.99
23	AJ & MA White	23 Elizabeth St KENILWORTH QLD 4574	27.04.99
24	Patricia Tuckett	49 Stephenson St WULGURU QLD 4811	27.04.99
25	Suzanne Wilson	11 Petherbridge Ave MERRIMAC QLD 4211	27.04.99
26	Pauline Hanson's One Nation	K Smith (Sec.Treasurer) PO Box 634 CHINCHILLA QLD 4413	27.04.99
27	M H Wickham	'Berridale' KARARA QLD 4352	27.04.99
28	W R Wickham	'Berridale' KARARA QLD 4352	27.04.99
29	W Schutters	58/469 Pine Ridge Rd RUNAWAY BAY QLD 4216	28.04.99
30	Ted White	c/- Kenilworth News PO Box 21 KENILWORTH QLD 4574	28.04.99
31	Joyce Ramsay	14 Cardew St EAST IPSWICH QLD 4305	28.04.99
32	Bruce Bellette	12 Healy St MUNDINGBURRA QLD 4812	28.04.99
33	L Hall	80 Colwel St OXLEY QLD 4075	28.04.99
34	I D Cummings		29.04.99

Electoral Act 1992

Objection No. (QRC/OBJ...)	Name/Organisation	Address	Date Received
35	Julie Stanley	13 Mary St KENILWORTH QLD 4574	29.04.99
36	Robyn and Gregory Byram	14 Kendall St OXLEY QLD 4075	29.04.99
37	K Haig	5 Dundas St OXLEY QLD 4075	29.04.99
38	Waltraud Kessler	31 Kendall St OXLEY QLD 4075	29.04.99
39	Andrew and Leonie Wallace	16-18 Cardinal Crt EUDLO QLD 4554	29.04.99
40	Vicki O'Flynn	352 Highlands Rd EUDLO QLD 4554	29.04.99
41	Inglewood Shire Council	PO Box 21 INGLEWOOD QLD 4387	29.04.99
42	L Dench	14 Vesta St OXLEY QLD 4075	29.04.99
43	E W Turvey	1137 Oxley Rd OXLEY QLD 4075	29.04.99
44	H & I E L Kuepper	20 Lawson St OXLEY QLD 4075	30.04.99
45	E J Schneider	16 Calston St OXLEY QLD 4075	30.04.99
46	R A Drury	1119 Oxley Rd OXLEY QLD 4075	30.04.99
47	Multi signed	OXLEY QLD 4075	30.04.99
48	D Bennett	32 California Rd OXLEY QLD 4075	30.04.99
49	Multi signed	OXLEY QLD 4075	30.04.99
50	Joyce & L C Bielby	17 Bayford St OXLEY QLD 4075	30.04.99
51	D N & A D Niemeyer	2 Landstead St OXLEY QLD 4075	30.04.99
52	Natalie Hunter	1150 Oxley Rd OXLEY QLD 4075	30.04.99
53	Enid R & R J Davis	1157 Oxley Rd OXLEY QLD 4075	30.04.99

Electoral Act 1992

Objection No. (QRC/OBJ...)	Name/Organisation	Address	Date Received
54	Multi signed	21 Lawson St OXLEY QLD 4075	30.04.99
55	Lyn & David Bishop	1205 Oxley Rd OXLEY QLD 4075	30.04.99
56	Daniel Vu	1136 Oxley Rd OXLEY QLD 4075	30.04.99
57	Withcott Progress Association Inc.	(Janice M Holstein – President) M/S 408 Elders Building WITHCOTT QLD 4352	30.04.99
58	S W Courtney	PO Box 525 STANTHORPE QLD 4380	30.04.99
59	Robin Talbot	4435 Mary Valley Rd BROOLOO via KENILWORTH QLD 4574	30.04.99
60	M J Davis	Maleny Kenilworth Rd KENILWORTH QLD 4574	30.04.99
61	John E Roe	McGinn Rd KENILWORTH QLD 4574	30.04.99
62	A Roe	McGinn Rd KENILWORTH QLD 4574	30.04.99
63	Edward John Rodwell	Brooloo Rd KENILWORTH QLD 4574	30.04.99
64	J Baillie	Moy Pocket Rd KENILWORTH QLD 4574	30.04.99
65	Brian & Gay Proudman	12 Bottlebrush St MOOROOBOOL QLD 4870	30.04.99
66	John M O'Sullivan	308 J Hickey Ave GLADSTONE QLD 4680	30.04.99
67	Brian G Smith	PO Box 128 KENILWORTH QLD 4574	30.04.99
68	M J & Debra F Cathcart	68 Stephenson St OXLEY QLD 4075	4.05.99
69	Julie Kingston & Christopher Trotter	56 Lincoln St OXLEY QLD 4075	4.05.99
70	T S Saxton	42 Bayford St OXLEY QLD 4075	4.05.99
71	A Vanderkruk	12 Gregwal Ct OXLEY QLD 4075	4.05.99

Electoral Act 1992

Objection No. (QRC/OBJ...)	Name/Organisation	Address	Date Received
72	A Cameron	41 Bayford St OXLEY QLD 4075	4.05.99
73	Mohammad H Solaimani	329 Cliveden Ave CORINDA QLD 4075	4.05.99
74	Rob van Berman	7 Ribbon Cl CLIFTON BEACH QLD 4879	4.05.99
75	D Richmond	153 Arlington Est CLIFTON BEACH QLD 4879	4.05.99
76	Gary Maguire	57 Yule Ave CLIFTON BEACH QLD 4879	4.05.99
77	Stephen F Tod	26 Beaver St CLIFTON BEACH QLD 4879	4.05.99
78	S Ginter	16 Hope St CLIFTON BEACH QLD 4879	4.05.99
79	Julie Hogan	18 Baines St CLIFTON BEACH QLD 4879	4.05.99
80	Barry Seddon	31 Oliva St PALM COVE QLD 4879	4.05.99
81	Mr & Mrs W J Smith	9 Saxon St CLIFTON BEACH QLD 4879	4.05.99
82	A & R McLean	54 Yule Ave CLIFTON BEACH QLD 4879	4.05.99
83	R & M Kuik	1 Opal Reef Cl CLIFTON BEACH QLD 4879	4.05.99
84	N Kelton	34 Lawson St OXLEY QLD 4075	4.05.99
85	R J & D M McKewin	67 Lincoln St OXLEY QLD 4075	4.05.99
86	M L Vandenbroek	PO Box 181 MIRRIWINNI QLD 4871	4.05.99
87	R J Budden	PO Box 13 CHINCHILLA QLD 4413	4.05.99
88	J G Laurie	4 Elizabeth St WITHCOTT QLD 4352	4.05.99
89	Cooloolo Shire Council	PO Box 155 GYMPIE QLD 4570	4.05.99

Electoral Act 1992

Objection No. (QRC/OBJ...)	Name/Organisation	Address	Date Received
90	Alwyne Flynn	11 Bradford St WHITFIELD QLD 4870	4.05.99
91	J B & M Milton	10 Kendall St OXLEY QLD 4075	4.05.99
92	M Wrona	38 Seventeen Mile Rocks Rd OXLEY QLD 4075	4.05.99
93	M Beeley	83 Englefield Rd OXLEY QLD 4075	4.05.99
94	F W Van Der Zant	28 Lawson St OXLEY QLD 4075	4.05.99
95	L & M I Brieschke	9 Dundas St OXLEY QLD 4075	4.05.99
96	Tracy Taylor- Everson	16 Bayford St OXLEY QLD 4075	4.05.99
97	C Y Sweatman	53 Kendale St OXLEY QLD 4075	4.05.99
98	J E & R J Walton	75 Irwin Tce OXLEY QLD 4075	4.05.99
99	T S Saxton	42 Bayford St OXLEY QLD 4075	4.05.99
100	M Duffy	19 Enright St OXLEY QLD 4075	4.05.99
101	C G & V Parker	10 Boodera St OXLEY QLD 4075	4.05.99
102	B J Mackee	12 Boodera St OXLEY QLD 4075	4.05.99
103	O K Pang	11 Kendall St OXLEY QLD 4075	4.05.99
104	B Robertson	21 Holmedale St OXLEY QLD 4075	4.05.99
105	R J & M J Heers	44 Bayford St OXLEY QLD 4075	4.05.99
106	Thomas Solomon & Tina Solomon	22 Boodera St OXLEY QLD 4075	4.05.99
107	R M James	100 Jutland St OXLEY QLD 4075	4.05.99

Electoral Act 1992

Objection No. (QRC/OBJ...)	Name/Organisation	Address	Date Received
108	J M & R W Hanson	26 Bayford St OXLEY QLD 4075	4.05.99
109	C Rixon	16 Campana St OXLEY QLD 4075	4.05.99
110	H White	19 Bayford St OXLEY QLD 4075	4.05.99
111	Michelle Ehrich	1080 Oxley Rd OXLEY QLD 4075	4.05.99
112	William Knott	1080 Oxley Rd OXLEY QLD 4075	4.05.99
113	R Baker	36 Bayford St OXLEY QLD 4075	4.05.99
114	E O McVinish	55 Price St OXLEY QLD 4075	4.05.99
115	Len Holt & Joan Holt	28 Campana St OXLEY QLD 4075	4.05.99
116	F S & V J Carl	22 Calston St OXLEY QLD 4075	4.05.99
117	K Fredline	12 Lawson St OXLEY QLD 4075	4.05.99
118	J J & J M Bourke	38 St Clements Rd OXLEY QLD 4075	4.05.99
119	B T & M R Henderson- Brooks	34 Yule Av CLIFTON BEACH QLD 4879	4.05.99
120	Keith & Janette Turner	12 Baines St CLIFTON BEACH QLD 4879	4.05.99
121	C Crosland	22 Yule Av CLIFTON BEACH QLD 4879	4.05.99
122	Roma J Perry	27 Batt St CLIFTON BEACH QLD 4879	4.05.99
123	Susan Bennetts	69 Arlington Esp CLIFTON BEACH QLD 4879	4.05.99
124	J K & F N Dale	57 Guide St CLIFTON BEACH QLD 4879	4.05.99
125	V Sergeev	1/41 Clifton Rd CLIFTON BEACH QLD 4879	4.05.99

Electoral Act 1992

Objection No. (QRC/OBJ...)	Name/Organisation	Address	Date Received
126	D Kelly & C Bennett	14 Pellowe St CLIFTON BEACH QLD 4879	4.05.99
127	M Sergeev	1/41 Clifton Rd CLIFTON BEACH QLD 4879	4.05.99
128	Leisa Gunton	c/- Kenilworth Post Office KENILWORTH QLD 4574	4.05.99
129	Lucy Loweke	18 Phillip St KENILWORTH QLD 4574	4.05.99
130	Dennis Noel Rickards- Hanson	29 Anne St KENILWORTH QLD 4574	4.05.99
131	A Rickards-Hanson	29 Anne St KENILWORTH QLD 4574	4.05.99
132	David Hamill MLA	Treasurer and Member for Ipswich GPO Box 611 BRISBANE QLD 4001	4.05.99
133	Mooloolah Valley Community Association Inc	(Barbara Smith – Secretary) 8 Karanne Drive MOOLOOLAH VALLEY QLD 4553	4.05.99
134	Jill Morris	330 Reesville Rd MALENY QLD 4552	4.05.99
135	Councillor Yvonne Chapman	Mayor Pine Rivers Shire Council PO Box 5070 STRATHPINE QLD 4500	4.05.99
136	Bowen Shire Council	PO Box 306 BOWEN QLD 4805	4.05.99
137	Bowen/Collinsville Enterprise	(David Evans – Chairman) PO Box 306 BOWEN QLD 4805	4.05.99
138	David Rivett	8 Raintree Place EDGE HILL QLD 4870	4.05.99
139	Nerang Chamber of Commerce Inc	(D Treacher – President) PO Box 627 NERANG QLD 4211	4.05.99
140	Bruce Alexander	16 Crowther St WINDSOR QLD 4030	4.05.99

Electoral Act 1992

Objection No. (QRC/OBJ...)	Name/Organisation	Address	Date Received
141	Douglas O'Connor	c/- 60 and Better One Voice Network PO Box 1014 IPSWICH QLD 4305	4.05.99
142	Esk Shire Council	PO Box 117 ESK QLD 4312	4.05.99
143	L B Armstrong	Walli Creek Rd PO Box 65 KENILWORTH QLD 4574	5.05.99
144	R J Armstrong	Walli Creek Rd PO Box 65 KENILWORTH QLD 4574	5.05.99
145	D Kelly	13 Anne St KENILWORTH QLD 4574	5.05.99
146	D A Oliver	13 Anne St KENILWORTH QLD 4574	5.05.99
147	Multi signed	CLIFTON BEACH QLD 4879	5.05.99
148	Brenda Nicholson	18 Wunnunga Cr YAROOMBA QLD 4573	5.05.99
149	Crow's Nest Shire Council	PO Box 35 CROW'S NEST QLD 4355	5.05.99
150	Jeff Knuth MLA	Member for Burdekin PO Box 954 AYR QLD 4807	5.05.99
151	Durnford Dart	Bamboo Australia Belli Bamboo Parkland MS 330 Kenilworth Rd BELLI PARK VIA EUMUNDI QLD 4562	5.05.99
152	Mavis & Neville Alan Smith	72 Stephenson St OXLEY QLD 4075	5.05.99
153	S De Pasquale	47 Kendall St OXLEY QLD 4075	5.05.99
154	Johanna Vidler	22 Jutland St OXLEY QLD 4075	5.05.99
155	D Bath	25 Landstead St OXLEY QLD 4075	5.05.99
156	D M Dieckmann	136 Englefield Rd OXLEY QLD 4075	5.05.99

Electoral Act 1992

Objection No. (QRC/OBJ...)	Name/Organisation	Address	Date Received
157	To Tam Thi Than	44 Irwin Tce OXLEY QLD 4075	5.05.99
158	Santha Anderson	98 Irwin Tce OXLEY QLD 4075	5.05.99
159	O E & V Leeds	22 Statton St OXLEY QLD 4075	5.05.99
160	C A & M E Tisdell	319 Cliveden Ave OXLEY QLD 4075	5.05.99
161	P Mitchell	903 Oxley Rd OXLEY QLD 4075	5.05.99
162	B D, D A & J R Farquhar	68 Price St OXLEY QLD 4075	5.05.99
163	Marion Taylor	24 Ingham St OXLEY QLD 4075	5.05.99
164	C L Tuberville	29 Ingham St OXLEY QLD 4075	5.05.99
165	J F & J G Pascoe	11 Harraden St OXLEY QLD 4075	5.05.99
166	Lynn Gallagher	17 Lawson St OXLEY QLD 4075	5.05.99
167	Edward Ryan	14 Lassie St OXLEY QLD 4075	5.05.99
168	Dennis Trinh	70 Englefield Rd OXLEY QLD 4075	5.05.99
169	V M Wickings	15 Lucock St OXLEY QLD 4075	5.05.99
170	L D Allen	113 Englefield Rd OXLEY QLD 4075	5.05.99
171	D A Winter	34 Englefield Rd OXLEY QLD 4075	5.05.99
172	R Cowan	52 Englefield Rd OXLEY QLD 4075	5.05.99
173	K Dziopa	54 Brittain St OXLEY QLD 4075	5.05.99
174	C & L Nothdurft	305 Cliveden Ave OXLEY QLD 4075	5.05.99

Electoral Act 1992

Objection No. (QRC/OBJ...)	Name/Organisation	Address	Date Received
175	Ron & Ruby Ormsby	74 O'Connor St OXLEY QLD 4075	5.05.99
176	J A & T M Dale	80 Jutland St OXLEY QLD 4075	5.05.99
177	Neil Cathro	PO Box 87 KENILWORTH QLD 4574	5.05.99
178	K Cathro	PO Box 87 KENILWORTH QLD 4574	5.05.99
179	E P & C M Dobson	22 Anne St KENILWORTH QLD 4574	5.05.99
180	Glen C Spicer	2715 Eumundi Rd KENILWORTH QLD 4574	5.05.99
181	Reginald William Purdon	1 Ann St KENILWORTH QLD 4574	5.05.99
182	Camille S Smith	42 Yule Ave CLIFTON BEACH QLD 4879	5.05.99
183	Michael J Smith	42 Yule Ave CLIFTON BEACH QLD 4879	5.05.99
184	Gloria Gordon	4 Milln Cl CLIFTON BEACH QLD 4879	5.05.99
185	V Scott	41 Endeavour Rd CLIFTON BEACH QLD 4879	5.05.99
186	Robert G Scott	41 Endeavour Rd CLIFTON BEACH QLD 4879	5.05.99
187	Rob van Bremen	7 Ribbon Cl CLIFTON BEACH QLD 4879	5.05.99
188	Maria Schakel	7 Ribbon Cl CLIFTON BEACH QLD 4879	5.05.99
189	R N & J F Reddacliff	61 Terebra St PALM COVE QLD 4879	5.05.99
190	John Paul & Margaret Jean Baker	6 Michaelmas Cl CLIFTON BEACH QLD 4879	5.05.99
191	Pauline M Stott	3 Egmont Cl CLIFTON BEACH QLD 4879	5.05.99
192	Felicity & J R C Snell	38 Terebra St PALM COVE QLD 4879	5.05.99

Electoral Act 1992

Objection No. (QRC/OBJ...)	Name/Organisation	Address	Date Received
193	John, Paula & Scott Partington	5 Flynn Cl CLIFTON BEACH QLD 4879	5.05.99
194	Multi signed	IMBIL QLD 4570	5.05.99
195	Multi signed	IMBIL QLD 4570	5.05.99
196	Multi signed	IMBIL QLD 4570	5.05.99
197	Multi signed	IMBIL QLD 4570	5.05.99
198	Multi signed	IMBIL QLD 4570	5.05.99
199	Multi signed	IMBIL QLD 4570	5.05.99
200	Multi signed	IMBIL QLD 4570	5.05.99
201	Multi signed	IMBIL QLD 4570	5.05.99
202	Multi signed	IMBIL QLD 4570	5.05.99
203	Winton Shire Council	PO Box 288 WINTON QLD 4835	5.05.99
204	Mayor Bruce L Green	Warwick Shire Council PO Box 26 WARWICK QLD 4370	5.05.99
205	Kolan Shire Council	PO Box 21 GIN GIN QLD 4671	5.05.99
206	Chinchilla Shire Council	PO Box 42 CHINCHILLA QLD 4413	5.05.99
207	Rockhampton City Council	PO Box 243 ROCKHAMPTON QLD 4700	5.05.99
208	K W R Vinello	72 O'Connor St OXLEY QLD 4075	6.05.99
209	M & E McFarlane	11 Clune St OXLEY QLD 4075	6.05.99
210	C J Campbell	16 Idriess St OXLEY QLD 4075	6.05.99
211	D & Y Duncan	19 Harraden St OXLEY QLD 4075	6.05.99
212	G & F Mc Arthur	26 Campana St OXLEY QLD 4075	6.05.99
213	L Vega	28 Tavistock St OXLEY QLD 4075	6.05.99

Electoral Act 1992

Objection No. (QRC/OBJ...)	Name/Organisation	Address	Date Received
214	Indecipherable	108 Douglas St OXLEY QLD 4075	6.05.99
215	N & M Grete	11 Gladstone St OXLEY QLD 4075	6.05.99
216	M P Boddington	195 Englefield Rd OXLEY QLD 4075	6.05.99
217	A & S Zillmann	27 Landstead St OXLEY QLD 4075	6.05.99
218	R Grinly	4 Clune St OXLEY QLD 4075	6.05.99
219	Brian & Eileen Edmonds	225 Englefield Rd OXLEY QLD 4075	6.05.99
220	Diana Lynette Grubic	30 Davies St OXLEY QLD 4075	6.05.99
221	J M Coleman	84 Irwin Tce OXLEY QLD 4075	6.05.99
222	M P Coleman	84 Irwin Tce OXLEY QLD 4075	6.05.99
223	D M Coleman	84 Irwin Tce OXLEY QLD 4075	6.05.99
224	B A Butler	134 Ardoyne Rd OXLEY QLD 4075	6.05.99
225	Catherine Bridget & John Charles Kelly	1186 Oxley Rd OXLEY QLD 4075	6.05.99
226	J & M L Knott	11 Stephenson St OXLEY QLD 4075	6.05.99
227	Indecipherable	117 Jutland St OXLEY QLD 4075	6.05.99
228	J & C Brereton	10 Harraden St OXLEY QLD 4075	6.05.99
229	M Schefe	4 Aldersgate St OXLEY QLD 4075	6.05.99
230	Fay & Len Musch	10 Hipper St OXLEY QLD 4075	6.05.99
231	N Wills & E K Leader	17 Logan Ave OXLEY QLD 4075	6.05.99

Electoral Act 1992

Objection No. (QRC/OBJ...)	Name/Organisation	Address	Date Received
232	F J Vanderkruk	14 Thornburgh St OXLEY QLD 4075	6.05.99
233	N Vanderkruk	14 Thornburgh St OXLEY QLD 4075	6.05.99
234	Bev Lynn	PO Box 45 CLIFTON BEACH QLD 4879	6.05.99
235	G P & P D Todd	28 Clifton Rd CLIFTON BEACH QLD 4879	6.05.99
236	Richard C Gooderham	20 Saxon St CLIFTON BEACH QLD 4879	6.05.99
237	R Painter	17 Saxon St CLIFTON BEACH QLD 4879	6.05.99
238	Indecipherable	43/69 Arlington Esp CLIFTON BEACH QLD 4879	6.05.99
239	Jane Whyte & Chris Chapman	24 Beaver St CLIFTON BEACH QLD 4879	6.05.99
240	Sue Welman	7 Escape Cl CLIFTON BEACH QLD 4879	6.05.99
241	Sue & David Pope	16 Beaver St CLIFTON BEACH QLD 4879	6.05.99
242	H Gyimesy	6 Onyx St CLIFTON BEACH QLD 4879	6.05.99
243	Phillip & Judy Smith	66 Cedar Rd PALM COVE QLD 4879	6.05.99
244	Rolf & B M Imgraben	1 Ilse Cl CLIFTON BEACH QLD 4879	6.05.99
245	George Spathis	59 Cedar Rd PALM COVE QLD 4879	6.05.99
246	Dorothy M Maggs	7 Elford St CLIFTON BEACH QLD 4879	6.05.99
247	K G & L D Bogle	30 Eddy St CLIFTON BEACH QLD 4879	6.05.99
248	J & W Schmidt	PO Box 197 CLIFTON BEACH QLD 4879	6.05.99
249	H P Lennard	4 Lena Cl CLIFTON BEACH QLD 4879	6.05.99

Electoral Act 1992

Objection No. (QRC/OBJ...)	Name/Organisation	Address	Date Received
250	J Lennard	4 Lena Cl CLIFTON BEACH QLD 4879	6.05.99
251	Kevin & Jenny Tormey	22 Eddy St CLIFTON BEACH QLD 4879	6.05.99
252	G & J H Metcalfe	44 Terebra St PALM COVE QLD 4879	6.05.99
253	P & D Rigby	6 Legret Cl CLIFTON BEACH QLD 4879	6.05.99
254	Chris Phillips	27 Yule Ave CLIFTON BEACH QLD 4879	6.05.99
255	Bruce Bennetts	c/- Agincourt Beachfront Apartments 69 Arlington Esp CLIFTON BEACH QLD 4879	6.05.99
256	Betty Gibson	7 Onyx St CLIFTON BEACH QLD 4879	6.05.99
257	T Gazzard	1 Beaver St CLIFTON BEACH QLD 4879	6.05.99
258	Mr & Mrs Schembri	20 Satellite St CLIFTON BEACH QLD 4879	6.05.99
259	Alan Norris	2 Bramble St CLIFTON BEACH QLD 4879	6.05.99
260	Sue Norris	2 Bramble St CLIFTON BEACH QLD 4879	6.05.99
261	Maurice J & Eileen P Simpkins	3 Coonoongibber Rd BROOLOO QLD 4570	6.05.99
262	K W Purdon	1 Anne St KENILWORTH QLD 4574	6.05.99
263	Jeffrey Charles Gifford	Lot 58 Callemonda Rd BROOLOO QLD 4570	6.05.99
264	Ann Gifford	Lot 58 Callemonda Rd BROOLOO QLD 4570	6.05.99
265	Desley Boyle MLA	Member for Cairns PO Box 1259 CAIRNS QLD 4870	6.05.99

Electoral Act 1992

Objection No. (QRC/OBJ...)	Name/Organisation	Address	Date Received
266	Ken Turner MLA	Member for Thuringowa Thuringowa Centre 2/48 Thuringowa Dr THURINGOWA CENTRAL QLD 4817	6.05.99
267	The Returned Services League of Australia Queensland Branch (Kenilworth Sub-Branch)	(B G Smith – Secretary) PO Box 44 KENILWORTH QLD 4574	30.04.99
268	Dr Peter Prenzler MLA	Member for Lockyer PO Box 40 KALBAR QLD 4309	6.05.99
269	Christine White & David White	Lot 5 Mossybank Rd EUDLO QLD 4554	6.05.99
270	Barry Wallace	1A Rowena St CHURCHILL QLD 4305	6.05.99
271	Naomi Wilson	PO Box 140E EARLVILLE QLD 4870	6.05.99
272	Mulgrave Electorate Council NPA Qld	(Louis Peter Rossi – Chairman) PO Box 4 ALOOMBA QLD 4871	6.05.99
273	S L Harwood	PO Box 18 MIRRIWINNI QLD 4871	6.05.99
274	Croydon Shire Council	PO Box 17 CROYDON QLD 4871	6.05.99
275	Yaroomba Progress Association	(Basil Page – President) 19 Wunnunga Cr YAROOMBА QLD 4573	6.05.99
276	Deborah Liley	151 Arlington Esp CLIFTON BEACH QLD 4879	6.05.99
277	Lea M Gray	40 Satellite St CLIFTON BEACH QLD 4879	7.05.99
278	Q W V Gray	40 Satellite St CLIFTON BEACH QLD 4879	7.05.99
279	A Colbourn	2 Ilse Cl CLIFTON BEACH QLD 4879	7.05.99
280	Marguerite Aurea King	47 Endeavour Rd CLIFTON BEACH QLD 4879	7.05.99

Electoral Act 1992

Objection No. (QRC/OBJ...)	Name/Organisation	Address	Date Received
281	Ronald Andrew King	47 Endeavour Rd CLIFTON BEACH QLD 4879	7.05.99
282	K M Murray	43 Endeavour Rd CLIFTON BEACH QLD 4879	7.05.99
283	Colin Toll	5 Melissa Cl CLIFTON BEACH QLD 4879	7.05.99
284	Joseph & Mary Mohun	34 Beaver St CLIFTON BEACH QLD 4879	7.05.99
285	Chris Barron	30 Rudder St CLIFTON BEACH QLD 4879	7.05.99
286	R Painter	17 Saxon St CLIFTON BEACH QLD 4879	7.05.99
287	Margaret Izatt	69 Upolu Esp CLIFTON BEACH QLD 4879	7.05.99
288	John H Izatt	69 Upolu Esp CLIFTON BEACH QLD 4879	7.05.99
289	Michelle Vinson	4 Melissa Cl CLIFTON BEACH QLD 4879	7.05.99
290	L B McCormack	4 Satellite St CLIFTON BEACH QLD 4879	7.05.99
291	A J McCormack	4 Satellite St CLIFTON BEACH QLD 4879	7.05.99
292	W D & W E Hodge	PO Box 61 EUDLO QLD 4554	7.05.99
293	D Carrigan		7.05.99
294	Ian McConnell	Stager Rd BABINDA QLD 4861	7.05.99
295	Jane McConnell	Stager Rd BABINDA QLD 4861	7.05.99
296	S & G J Van Rees		7.05.99
297	Kevin Hind	Stager Rd BABINDA QLD 4861	7.05.99
298	Ida Hind	Stager Rd BABINDA QLD 4861	7.05.99
299	Don Alley	Stager Rd BABINDA QLD 4861	7.05.99

Electoral Act 1992

Objection No. (QRC/OBJ...)	Name/Organisation	Address	Date Received
300	Frances Alley	Stager Rd BABINDA QLD 4861	7.05.99
301	P McDonald	Lot 500 Moy Pocket Rd KENILWORTH QLD 4574	7.05.99
302	M & I M Hine	51 Colwel St OXLEY QLD 4075	7.05.99
303	Deborah Carrigan	PO Box 152 MIRIWinni QLD 4871	7.05.99
304	Frank Beattie OAM	Beaurick 5 Connemara Ct CONONDALE QLD 4552	7.05.99
305	Frank Beattie OAM	Beaurick 5 Connemara Ct CONONDALE QLD 4552	7.05.99
306	Multi-signed	BOONAH QLD 4310	7.05.99
307	H McAlister	Emu Walk MAPLETON QLD 4560	7.05.99
308	John Stuart Moore	117 Ramberts Rd EUDLO QLD 4550	7.05.99
309	Sandra Moore	117 Ramberts Rd EUDLO QLD 4550	7.05.99
310	G & H Sivijs	8 Opal Reef Cl CLIFTON BEACH QLD 4879	7.05.99
311	Babinda Chamber of Commerce	(Allan Kingston – President) PO Box 166 BABINDA QLD 4861	7.05.99
312	A Leahy	C/- Country Crafts & Fabrics 11 Wills St CHARLEVILLE QLD 4470	7.05.99
313	J M Bray	C/- Town and Country Electrical Pty Ltd PO Box 625 CHARLEVILLE QLD 4470	7.05.99
314	R J West & F A Macleod	Terebra St PALM COVE QLD 4879	7.05.99
315	Ian C & Jocelyn M Millyard	PO Box 109 CLIFTON BEACH QLD 4879	7.05.99

Electoral Act 1992

Objection No. (QRC/OBJ...)	Name/Organisation	Address	Date Received
316	R Marks	Director Tas Mini Motors 71 Alfred St CHARLEVILLE QLD 4470	7.05.99
317	Malcolm Marks	Tas Mini Motors 71 Alfred St CHARLEVILLE QLD 4470	7.05.99
318	D J Gould	M S 16 Kenilworth Rd CONONDALE QLD 4552	7.05.99
319	Banana Shire Council	PO Box 412 BILOELA QLD 4715	7.05.99
320	L M Davis	44 Brittain St OXLEY QLD 4075	7.05.99
321	D D Weston	1/30 Bayford St OXLEY QLD 4075	7.05.99
322	K N & M N Hearn	12 Wilpowell St OXLEY QLD 4075	7.05.99
323	John Keane	11 Wilpowell St OXLEY QLD 4075	7.05.99
324	L L & B Pattison	44 Englefield Rd OXLEY QLD 4075	7.05.99
325	J Page	74 Mabel St OXLEY QLD 4075	7.05.99
326	H B Walton	67 Stephenson St OXLEY QLD 4075	7.05.99
327	Peta Holstein	64 Bayford St OXLEY QLD 4075	7.05.99
328	M P Hartz	56 Jutland St OXLEY QLD 4075	7.05.99
329	A W & S G Potzeba	9 St Clements Rd OXLEY QLD 4075	7.05.99
330	M Dernoga	84 Lincoln St OXLEY QLD 4075	7.05.99
331	S P Murray	32 Kendall St OXLEY QLD 4075	7.05.99
332	W J Shaw	94 Oxley Station Rd OXLEY QLD 4075	7.05.99

Electoral Act 1992

Objection No. (QRC/OBJ...)	Name/Organisation	Address	Date Received
333	A & D McCarthy	35 Enright St OXLEY QLD 4075	7.05.99
334	H Shaw	94 Oxley Station Rd OXLEY QLD 4075	7.05.99
335	Multi-signed	39 Davies St OXLEY QLD 4075	7.05.99
336	J Sacharkiw	52 Stephenson St OXLEY QLD 4075	7.05.99
337	R Stevens	28 Harraden St OXLEY QLD 4075	7.05.99
338	I & J M Henry	96 Tavistock St OXLEY QLD 4075	7.05.99
339	Multi-signed	Ingham St OXLEY QLD 4075	7.05.99
340	M Loudon	75 Stephenson St OXLEY QLD 4075	7.05.99
341	E P & Leo Bristow	40 Thornburgh St OXLEY QLD 4075	7.05.99
342	K V Mackie	9 Susannah St OXLEY QLD 4075	7.05.99
343	Annette Jorgensen	50 Lyon Ave OXLEY QLD 4075	7.05.99
344	W Hallinan	38 Campbell Tce OXLEY QLD 4075	7.05.99
345	J Chandler	24 Idriess St OXLEY QLD 4075	7.05.99
346	J Hockey	46 Thornburgh St OXLEY QLD 4075	7.05.99
347	K Walden	5 Ellen St OXLEY QLD 4075	7.05.99
348	E M Jenkins	9 Clune St OXLEY QLD 4075	7.05.99
349	M J Neville	152 Englefield Rd OXLEY QLD 4075	7.05.99
350	Senior Citizens Club	(J Hart – Hon Secretary) 86 Oxley Station Rd OXLEY QLD 4075	7.05.99

Electoral Act 1992

Objection No. (QRC/OBJ...)	Name/Organisation	Address	Date Received
351	E Mullan	21 Ellen St OXLEY QLD 4075	7.05.99
352	D O Potter	59 Bannerman St OXLEY QLD 4075	7.05.99
353	Claude Gribaudo	91 Ellen St OXLEY QLD 4075	7.05.99
354	Kim & Sarah Britton	221 Englefield Rd OXLEY QLD 4075	7.05.99
355	H E Thompson	41 Cook St OXLEY QLD 4075	7.05.99
356	C C Macintyre	M S 1852 Obi Obi Rd KENILWORTH QLD 4574	7.05.99
357	A J Laffey	9 Anne St KENILWORTH QLD 4574	7.05.99
358	C T Macintyre	M S 1852 Obi Obi Rd KENILWORTH QLD 4574	7.05.99
359	Hugh & Elizabeth Salmon	PO Box 247 MALENY QLD 4552	7.05.99
360	Beryl Laffey	9 Anne St KENILWORTH QLD 4574	7.05.99
361	Jill Jordan	PO Box 87 MALENY QLD 4552	7.05.99
362	K I Erickson	13 Brooloo Rd KENILWORTH QLD 4574	7.05.99
363	Errol Erickson	13 Brooloo Rd KENILWORTH QLD 4574	7.05.99
364	A R Beausang	26 Elizabeth St KENILWORTH QLD 4574	7.05.99
365	R M Loweke	PO Box 92 "Willow Side" KENILWORTH QLD 4574	7.05.99
366	L A Beausang	26 Elizabeth St KENILWORTH QLD 4574	7.05.99
367	C R Loweke	PO Box 92 KENILWORTH QLD 4574	7.05.99

Electoral Act 1992

Objection No. (QRC/OBJ...)	Name/Organisation	Address	Date Received
368	T J Fisher	18 Maleny Rd KENILWORTH QLD 4574	7.05.99
369	D J Beausang	26 Elizabeth St KENILWORTH QLD 4574	7.05.99
370	E H Purdon	1 Ann St KENILWORTH QLD 4574	7.05.99
371	E McCosker	PO Box 80 MAPLETON QLD 4560	7.05.99
372	Blackall Range Land Use Planning Association Inc	(Jill Petersen – Acting Secretary) PO Box 27 MAPLETON QLD 4560	7.05.99
373	Ben & Sandra Coote	64 Yingani Rd BROOLOO QLD 4570	7.05.99
374	I M & C Woodford	40 Kings Lane MALENY QLD 4552	7.05.99
375	Meryl Varley	Arcada Lodge Obi Mapleton Rd KENILWORTH QLD 4574	7.05.99
376	J A Varley	Obi-Mapleton Rd KENILWORTH QLD 4574	7.05.99
377	Veronika Spicer	Kenilworth-Eumundi Rd KENILWORTH QLD 4574	7.05.99
378	Joh Thirnbeck	PO Box 112 KENILWORTH QLD 4574	7.05.99
379	Amanda L Macintyre	MS 1852 Obi Obi Rd KENILWORTH QLD 4574	7.05.99
380	Mai I Macintyre	MS 1852 Obi Obi Rd KENILWORTH QLD 4574	7.05.99
381	T J McGrory	PO Box 57 KENILWORTH QLD 4574	7.05.99
382	Iris Helen Usher	4090 Mary Valley Rd BROOLOO QLD 4570	7.05.99
383	Eric Erceg	10 Clifton Rd CLIFTON BEACH QLD 4879	7.05.99
384	Gary & Leonie Eames	9 Flora Cl CLIFTON BEACH QLD 4879	7.05.99

Electoral Act 1992

Objection No. (QRC/OBJ...)	Name/Organisation	Address	Date Received
385	Keith Thomas Willmet & Valerie Elizabeth Willmet	4 Pellowe St CLIFTON BEACH QLD 4879	7.05.99
386	Inge Briggen & Luis Marin-Gomez	4 Haycock St CLIFTON BEACH QLD 4879	7.05.99
387	Giles & Bronwyn Andreatta	63 Guide St CLIFTON BEACH QLD 4879	7.05.99
388	Rob & Suzi Shennan	44 Rudder Cl CLIFTON BEACH QLD 4879	7.05.99
389	Leslie A Barnett	10 Talpa Cl PALM COVE QLD 4879	7.05.99
390	J & A Dukes	52 Terebra St PALM COVE QLD 4879	7.05.99
391	C & K Crabbe	65 Veivers Rd PALM COVE QLD 4879	7.05.99
392	Theodor & Karin Deuzer	8 Pellowe St CLIFTON BEACH QLD 4879	7.05.99
393	David Presnell	84 Cedar Rd PALM COVE QLD 4879	7.05.99
394	Rob & Jan Eillebrecht	4 Michaelmas Cl CLIFTON BEACH QLD 4879	7.05.99
395	Geoff H & Dawn V Wickfeldt	Lot 22 Alexandra St CLIFTON BEACH QLD 4879	7.05.99
396	L McKenzie	28 Eddy St CLIFTON BEACH QLD 4879	7.05.99
397	Michael & Anne McKenna	23 Arlington Esplanade CLIFTON BEACH QLD 4879	7.05.99
398	Multi signed	19-21 Baines St CLIFTON BEACH QLD 4879	7.05.99
399	K W Foo	74 Veivers Rd PALM COVE QLD 4879	7.05.99
400	Jean M O'Connell	Camara WINTON QLD 4735	7.05.99
401	Multi signed	WINTON QLD 4735	7.05.99
402	Multi signed	WINTON QLD 4735	7.05.99
403	Multi signed	WINTON QLD 4735	7.05.99
404	Multi signed	WINTON QLD 4735	7.05.99

Electoral Act 1992

Objection No. (QRC/OBJ...)	Name/Organisation	Address	Date Received
405	Multi signed	WINTON QLD 4735	7.05.99
406	Multi signed	WINTON QLD 4735	7.05.99
407	Multi signed	WINTON QLD 4735	7.05.99
408	The Charleville and District Chamber of Commerce Inc	(Paul Talbot – President) PO Box 507 CHARLEVILLE QLD 4470	7.05.99
409	G P Phillott Phillott & Co Pty Ltd	PO Box 187 CHARLEVILLE QLD 4470	7.05.99
410	Paroo Shire Council	PO Box 75 CUNNAMULLA QLD 4490	7.05.99
411	C G Wilson	71 Galatea St CHARLEVILLE QLD 4470	7.05.99
412	Ulrich R Bolsterli	196 King St CHARLEVILLE QLD 4470	7.05.99
413	Robert Eckel Repairs	PO Box 454 CHARLEVILLE QLD 4470	7.05.99
414	Daryl Hurley	Western Butchering Co CHARLEVILLE QLD 4470	7.05.99
415	Dominic Devine	Devine Rural Business Consultants PO Box 403 CHARLEVILLE QLD 4470	7.05.99
416	Patricia Kolarski	74 Kallista Rd ROCHEDALE SOUTH QLD 4123	7.05.99
417	Julie Duce	56 Annaville Rd JENSEN QLD 4818	7.05.99
418	Jericho Shire Council	PO Box 11 ALPHA QLD 4724	7.05.99
419	John Cowley	PO Box 624 MACKAY QLD 4740	7.05.99
420	Tim Mulherin MLA Member for Mackay	First Floor Mackay Day & Night Pharmacy Building 67-69 Sydney St MACKAY QLD 4740	7.05.99
421	Letter and petition from a group of residents in south-east Mackay	C/- Kevin Casey 6 Irving St MACKAY QLD 4740	7.05.99

Electoral Act 1992

Objection No. (QRC/OBJ...)	Name/Organisation	Address	Date Received
422	Peter Wellington MP Member for Nicklin	PO Box 265 NAMBOUR QLD 4560	7.05.99
423	Robert Schwarten MLA Minister for Public Works and Minister for Housing Member for Rockhampton	PO Box 100 ROCKHAMPTON QLD 4700	7.05.99
424	Petition from some residents of Thuringowa	C/- Brian Thomas Griffin Lot 12 Hencamp Creek Rd ROLLINGSTONE QLD 4816	7.05.99
425	G R Shepherd	1 Thornburgh St OXLEY QLD 4075	10.05.99
426	M Russell	4 Legret Cl CLIFTON BEACH QLD 4879	10.05.99
427	M E Yeowart	34 Satellite St CLIFTON BEACH QLD 4879	10.05.99
428	Philip M Yeowart	34 Satellite St CLIFTON BEACH QLD 4879	10.05.99
429	Councillor Sno Bonneau	C/- Councillor's Rooms Cairns City Council PO Box 359 CAIRNS QLD 4870	10.05.99
430	M L & J Gunzburg	3-39 Clifton Rd CLIFTON BEACH QLD 4879	10.05.99
431	P Braby	M/S 16 CONONDALE QLD 4552	10.05.99
432	John Beaby	M/S 16 CONONDALE QLD 4552	10.05.99
433	R J & A T Cork	Wittacork Tesch Rd WITTA via MALENY QLD 4552	10.05.99
434	G C Heinemann	PO Box 690 CHARLEVILLE QLD 4470	10.05.99
435	G G Collins	PO Box 140 CHARLEVILLE QLD 4470	10.05.99
436	Diana Ward	C/- Charleville Toyworld & Furniture 80 Galatea St CHARLEVILLE QLD 4470	10.05.99

Electoral Act 1992

Objection No. (QRC/OBJ...)	Name/Organisation	Address	Date Received
437	The Hon Merri Rose MLA Minister for Emergency Services Member for Currumbin	PO Box 581 PALM BEACH QLD 4221	10.05.99
438	David Dalgleish MLA Member for Hervey Bay	Shop 3 357 Esplanade SCARNESS QLD 4655	10.05.99
439	Robert & Sandra Brown & Family	7 Stirling St ROCHEDALE SOUTH QLD 4123	10.05.99
440	Maroochy Shire Council	PO Box 76 NAMBOUR QLD 4560	10.05.99
441	S Ward & G Limpus	PO Box 99 MIRIWinni QLD 4871	10.05.99
442	R & V Ridolfi	PO Box 16 MIRIWinni QLD 4871	10.05.99
443	P Azzopardi	Price Road BARTLE FRERE QLD 4871	10.05.99
444	F J Azzopardi	Price Road BARTLE FRERE QLD 4871	10.05.99
445	K A Owens	Bramston Beach Road MIRIWinni QLD 4871	10.05.99
446	David Owen Wilkins	PO Box 156 BABINDA QLD 4861	10.05.99
447	Angelina Rosa Wilkins	PO Box 156 BABINDA QLD 4861	10.05.99
448	R M Harvey	Greer Road MIRIWinni QLD 4871	10.05.99
449	C Smith	10 Greer Road MIRIWinni QLD 4871	10.05.99
450	Suzanne Atkinson	PO Box 91 MIRIWinni QLD 4871	10.05.99
451	J Musumeci	Hanley Road MIRIWinni QLD 4871	10.05.99
452	Les Maxwell	45 Whitman Street MIRIWinni QLD 4871	10.05.99
453	Michael Scott	40 Bruce Highway MIRIWinni QLD 4871	10.05.99

Electoral Act 1992

Objection No. (QRC/OBJ...)	Name/Organisation	Address	Date Received
454	Julie Catton	Lot 190 Woopen Creek Road MIRIWinni QLD 4871	10.05.99
455	R J Catton	Lot 190 Woopen Creek Road MIRIWinni QLD 4871	10.05.99
456	Sandra Bardini	PO Box 196 MIRIWinni QLD 4871	10.05.99
457	Indecipherable	Wagh Pocket Road MIRIWinni QLD 4871	10.05.99
458	C A Donaghy	35 Whitman Street MIRIWinni QLD 4871	10.05.99
459	Lynette Cumming	16 Kruckow Street MIRIWinni QLD 4871	10.05.99
460	B G Prove	Knust Road WOOPEN CREEK QLD 4871	10.05.99
461	I de Vere	Evans Road BRAMSTON BEACH QLD 4871	10.05.99
462	M Doyle		10.05.99
463	Diana Jensen	17 Jago Street BABINDA QLD 4861	10.05.99
464	Daniella Parrack	BABINDA QLD 4861	10.05.99
465	R Edmonds	188 Munro Street BABINDA QLD 4861	10.05.99
466	M H Raddatz	76 Munro Street BABINDA QLD 4861	10.05.99
467	Billie Mansfield	70 Munro Street BABINDA QLD 4861	10.05.99
468	J Azzopardi		10.05.99
469	Jim Azzopardi		10.05.99
470	Ronald James Stager	PO Box 237 BABINDA QLD 4861	10.05.99
471	Indecipherable	BABINDA QLD 4861	10.05.99
472	Sandra De Somer	Greer Rd MIRIWinni QLD 4861	10.05.99
473	V G Hind	158 Munro Street BABINDA QLD 4861	10.05.99

Electoral Act 1992

Objection No. (QRC/OBJ...)	Name/Organisation	Address	Date Received
474	Estelle Withers	6 Weaver Street BABINDA QLD 4861	10.05.99
475	Norm Withers	6 Weaver Street BABINDA QLD 4861	10.05.99
476	A C Hind	158 Munro Street BABINDA QLD 4861	10.05.99
477	Maisie Smith	176 Murno Street BABINDA QLD 4861	10.05.99
478	Ray Smith	176 Murno Street BABINDA QLD 4861	10.05.99
479	Lyle Fremont	49 Eastwood Street BABINDA QLD 4861	10.05.99
480	Germano Fremont	49 Eastwood Street BABINDA QLD 4861	10.05.99
481	Gladys Muzer	Council Lane BABINDA QLD 4861	10.05.99
482	Indecipherable	BABINDA QLD 4861	10.05.99
483	R J Trembath	PO Box 204 BABINDA QLD 4861	10.05.99
484	Karen Dobson	19 Clyde Road BABINDA QLD 4861	10.05.99
485	Margaret J Wiles	25 School Street BABINDA QLD 4861	10.05.99
486	Leon Miller	4 Greer Road MIRIWinni QLD 4871	10.05.99
487	Indecipherable	MIRIWinni QLD 4871	10.05.99
488	Indecipherable		10.05.99
489	G F Wilson		10.05.99
490	A Destro	11 Weaver Street BABINDA QLD 4861	10.05.99
491	E M Hubbard		10.05.99
492	A Conomos		10.05.99
493	A Conomos		10.05.99
494	Loretta Lizzio	80 Murno Street BABINDA QLD 4861	10.05.99

Electoral Act 1992

Objection No. (QRC/OBJ...)	Name/Organisation	Address	Date Received
495	M Castlehouse	PO Box 346 BABINDA QLD 4861	10.05.99
496	K Martin	21 Moretto Street BABINDA QLD 4861	10.05.99
497	Indecipherable		10.05.99
498	George Tsakissiris	PO Box 303 BABINDA QLD 4861	10.05.99
499	Joan Tsakissiris	PO Box 303 BABINDA QLD 4861	10.05.99
500	A G McMahon	53 Munro Street BABINDA QLD 4861	10.05.99
501	Mary Ligarti	MIRIWinni QLD 4871	10.05.99
502	L R Cottone	Stager Road BABINDA QLD 4861	10.05.99
503	A Cottone	Stager Road BABINDA QLD 4861	10.05.99
504	James Stager	Stager Road BABINDA QLD 4861	10.05.99
505	Thomas Stager	3 Short Street BABINDA QLD 4861	10.05.99
506	Deanna Stager	Stager Road BABINDA QLD 4861	10.05.99
507	J Ballarino	PO Box 37 MIRIWinni QLD 4871	10.05.99
508	J E Tuttle	C/- Post Office MIRIWinni QLD 4871	10.05.99
509	R J Harvey	71 Evans Street BRAMSTON BEACH QLD 4871	10.05.99
510	J M Wilkins	25 Whitman Street MIRIWinni QLD 4871	10.05.99
511	Reis Millard	Bartle Frere Road BARTLE FRERE QLD 4861	10.05.99
512	Gwen Pollard	Pollard Farming Co Stager Road BABINDA QLD 4861	10.05.99

Electoral Act 1992

Objection No. (QRC/OBJ...)	Name/Organisation	Address	Date Received
513	Daryl Pollard	Pollard Farming Co Stager Road BABINDA QLD 4861	10.05.99
514	Robert Pollard	Pollard Farming Co Stager Road BABINDA QLD 4861	10.05.99
515	Zelia R Wilkins & C William Wilkins	PO Box 124 MIRIWinni QLD 4871	10.05.99
516	R Finney	Comnaughton Road PAWNGILLY QLD 4871	10.05.99
517	Margherita Robino	69 Whitman Street MIRIWinni QLD 4871	10.05.99
518	M Kohn	Matthews Road MIRIWinni QLD 4871	10.05.99
519	R Macklin	15 Kruckow Street MIRIWinni QLD 4871	10.05.99
520	M Bury	13 Kruckow Street MIRIWinni QLD 4871	10.05.99
521	Bruce T Dobson	PO Box 1 MIRIWinni QLD 4871	10.05.99
522	Deborah Millard	Bartle Frere Road BARTLE FRERE QLD 4861	10.05.99
523	R A Davies		10.05.99
524	A L Davies		10.05.99
525	Indecipherable		10.05.99
526	Judy Dobson		10.05.99
527	Rod Edwards	Hanley Road MIRIWinni QLD 4871	10.05.99
528	Patsy Edwards		10.05.99
529	Lynda Ridolfi		10.05.99
530	Indecipherable		10.05.99
531	Indecipherable	Buckland Rd MIRIWinni QLD 4871	10.05.99
532	J & L Kruckow	Greer Rd MIRIWinni QLD 4871	10.05.99

Electoral Act 1992

Objection No. (QRC/OBJ...)	Name/Organisation	Address	Date Received
533	Rosalie & Fred Ducrot	Greer Rd MIRIWinni QLD 4871	10.05.99
534	Ross Barbagallo	1 Sassafras St BRAMSTON BEACH QLD 4871	10.05.99
535	Ian Macklin	15 Kruckow St MIRIWinni QLD 4871	10.05.99
536	Danny Stuart		10.05.99
537	L Dass	29 Whitman St MIRIWinni QLD 4871	10.05.99
538	Carmen Vicarioli	PO Box 113 MIRIWinni QLD 4871	10.05.99
539	A Arnold	PO Box 13 MIRIWinni QLD 4871	10.05.99
540	Joan A Arnold	PO Box 13 MIRIWinni QLD 4871	10.05.99
541	Indecipherable	Hanley Rd MIRIWinni QLD 4871	10.05.99
542	S Zammataro	Greer Rd MIRIWinni QLD 4871	10.05.99
543	J Edwards	Hanley Rd MIRIWinni QLD 4871	10.05.99
544	Adam Budge	Lot 1 Stager Rd MIRIWinni QLD 4871	10.05.99
545	R Taylor	PO Box 177 MIRIWinni QLD 4871	10.05.99
546	Jill Yeoman	Lot 1 Stager Rd MIRIWinni QLD 4871	10.05.99
547	K N Withers	12 Kruckow St MIRIWinni QLD 4871	10.05.99
548	Carrissa Matthews	PO Box 221 MIRIWinni QLD 4871	10.05.99
549	N Webster	PO Box 59 MIRIWinni QLD 4871	10.05.99
550	Rosa Ballarino	PO Box 9 MIRIWinni QD 4871	10.05.99

Electoral Act 1992

Objection No. (QRC/OBJ...)	Name/Organisation	Address	Date Received
551	Robynn & Larry Butler	Greer Rd MIRIWinni QLD 4871	10.05.99
552	P A O'Leary	Bartle Frere Rd Pawngilly Via MIRIWinni QLD 4871	10.05.99
553	D O'Leary	Bartle Frere Rd Pawngilly Via MIRIWinni QLD 4871	10.05.99
554	Indecipherable	Woopan Creek MIRIWinni QLD 4871	10.05.99
555	Indecipherable	PO Box 181 MIRIWinni QLD 4871	10.05.99
556	Verena & R J Ghidella	PO Box 33 MIRIWinni QLD 4871	10.05.99
557	W J Mason	3 Bartle Frere Rd MIRIWinni QLD 4871	10.05.99
558	Linda James	PO Box 194 MIRIWinni QLD 4871	10.05.99
559	Y O'Leary	Bartle Frere Rd MIRIWinni QLD 4871	10.05.99
560	R G & A G Yardley	Hosking Rd Pawngilly Via MIRIWinni QLD 4871	10.05.99
561	J M Kruckow	19 Kruckow St MIRIWinni QLD 4871	10.05.99
562	V C Donaghy	35 Whitman St MIRIWinni QLD 4871	10.05.99
563	J Shoebridge	Matthews Rd MIRIWinni QLD 4871	10.05.99
564	Bruce M Nichols	22 Evans Rd BRAMSTON BEACH QLD 4871	10.05.99
565	Indecipherable	BARTLE FRERE QLD 4861	10.05.99
566	T R Dellar	30 Angus St BABINDA QLD 4861	10.05.99
567	Marguerita Poppi	36 Bruce Hwy MIRIWinni QLD 4871	10.05.99

Electoral Act 1992

Objection No. (QRC/OBJ...)	Name/Organisation	Address	Date Received
568	Elspeth E Scott	40 Bruce Hwy MIRIWinni QLD 4871	10.05.99
569	Sam Pappalardo	PO Box 48 MIRIWinni QLD 4871	10.05.99
570	Lubo Todorov	6 Bartle Frere Rd BARTLE FRERE QLD 4861	10.05.99
571	G D Fourro	46 Bruce Hwy MIRIWinni QLD 4871	10.05.99
572	A E & C Davies	PO Box 208 MIRIWinni QLD 4871	10.05.99
573	C D Scott	79 Whitman St MIRIWinni QLD 4871	10.05.99
574	Nola Williams	Woopan Creek Rd Via MIRIWinni QLD 4871	10.05.99
575	Desley Matkovich	Lot 192 Woopen Creek Rd Via MIRIWinni QLD 4871	10.05.99
576	Indecipherable	Menzies Road BARTLE FRERE QLD 4871	10.05.99
577	B G Spataro	PO Box 64 MIRIWinni QLD 4871	10.05.99
578	M Seawright	15 Evans Rd BRAMSTON BEACH QLD 4871	10.05.99
579	J R Della Ricca	Lot 1 Waughs Pocket Rd MIRIWinni QLD 4871	10.05.99
580	I Della Ricca	Bruce Hwy Waughs Pocket MIRIWinni QLD 4871	10.05.99
581	Con Della Ricca	Lot 1 Waughs Pocket Rd MIRIWinni QLD 4871	10.05.99
582	Indecipherable		10.05.99
583	Indecipherable		10.05.99
584	Patricia Andrews	PO Box 202 MIRIWinni QLD 4871	10.05.99
585	Paul Sganzerla	81 Whitman St MIRIWinni QLD 4871	10.05.99

Electoral Act 1992

Objection No. (QRC/OBJ...)	Name/Organisation	Address	Date Received
586	Annette Sganzerla	81 Whitman St MIRIWinni QLD 4871	10.05.99
587	G R King		10.05.99
588	J King		10.05.99
589	E King		10.05.99
590	R De Andrea	PO Box 76 MIRIWinni QLD 4871	10.05.99
591	Ron Stovell	PO Box 3 BABINDA QLD 4861	10.05.99
592	Indecipherable		10.05.99
593	Sybil Gould		10.05.99
594	R J Finney	PO Box 57 MIRIWinni QLD 4871	10.05.99
595	Jette Stovell	PO Box 3 BABINDA QLD 4861	10.05.99
596	Indecipherable		10.05.99
597	Mervyn Lloyd	PO Box 300 BABINDA QLD 4861	10.05.99
598	Heather Lloyd	Box 300 BABINDA QLD 4861	10.05.99
599	Graham Lloyd	PO Box 300 BABINDA QLD 4861	10.05.99
600	Kevin Lloyd	PO Box 300 BABINDA QLD 4861	10.05.99
601	Indecipherable	1191 Oxley Rd OXLEY QLD 4075	10.05.99
602	Kay Jago	Stager Road BABINDA QLD 4861	10.05.99
603	Ken Jago	Stager Rd BABINDA QLD 4861	10.05.99
604	Michael Jago	PO Box 224 Stager Rd BABINDA QLD 4861	10.05.99
605	Mark Gillett	PO Box 34 MAPLETON QLD 4560	10.05.99

Electoral Act 1992

Objection No. (QRC/OBJ...)	Name/Organisation	Address	Date Received
606	Mia Lacy	14 Hope St CLIFTON BEACH QLD 4879	10.05.99
607	Etheridge Shire Council	St George St GEORGETOWN QLD 4871	10.05.99
608	Fassifern Valley Branch Pauline Hanson's One Nation	(E R Titmarsh – President) M/S 461 Morwincha Rd Via KALBAR QLD 4309	10.05.99
609	Bruce M Nichols	PO Box 30 MIRIWinni QLD 4871	10.05.99
610	John & Monica Maxwell	1 Conemarra Ct CONONDALE QLD 4552	10.05.99
611	Joe & Kay Herron	MS 16 MALENY QLD 4552	10.05.99
612	Peter Jensen	53 Ellison St CLIFTON BEACH QLD 4879	10.05.99
613	Lynda M Reid	PO Box 33 CLIFTON BEACH QLD 4879	10.05.99
614	Garth Gray	Josephine Falls Rd BARTLE FRERE QLD 4861	10.05.99
615	R Page	4 Ingham St OXLEY QLD 4075	10.05.99
616	M H Page	4 Ingham St OXLEY QLD 4075	10.05.99
617	Garth Page	4 Ingham St OXLEY QLD 4075	10.05.99
618	Joel Grant	55 Colwel St OXLEY QLD 4075	10.05.99
619	O J Manz & M Manz	67 Ellen St OXLEY QLD 4075	10.05.99
620	C A Evans	36 Calston St OXLEY QLD 4075	10.05.99
621	A J Evans	36 Calston St OXLEY QLD 4075	10.05.99
622	Catherine Boyes	64 Price St OXLEY QLD 4075	10.05.99
623	S & D G Carmody	39 Lawson St OXLEY QLD 4075	10.05.99

Electoral Act 1992

Objection No. (QRC/OBJ...)	Name/Organisation	Address	Date Received
624	Indecipherable	Cliveden Ave CORINDA QLD 4075	10.05.99
625	Michelle Barkley	110 Englefield Rd OXLEY QLD 4075	10.05.99
626	B & W Weller	26 Ellen St OXLEY QLD 4075	10.05.99
627	Keith & Audrey Bowring	124 Englefield Rd OXLEY QLD 4075	10.05.99
628	D C Martin & J M Richardson	69 Irwin Tce OXLEY QLD 4075	10.05.99
629	A Farrell & C A Devantier	96 Irwin Tce OXLEY QLD 4075	10.05.99
630	P Stuart	26 Kendall St OXLEY QLD 4075	10.05.99
631	Michael Politics	54 Lyon Ave OXLEY QLD 4075	10.05.99
632	L W Walsh	33 Susannah St OXLEY QLD 4075	10.05.99
633	J Massey	20 Kendall St OXLEY QLD 4075	10.05.99
634	C Nowak	892 Oxley Rd OXLEY QLD 4075	10.05.99
635	D M & A F Holland	57 Kendall St OXLEY QLD 4075	10.05.99
636	B E Shadforth	12 Campbell Tce OXLEY QLD 4075	10.05.99
637	K T Shadforth	12 Campbell Tce OXLEY QLD 4075	10.05.99
638	V Sainty	14 Epworth St OXLEY QLD 4075	10.05.99
639	Indecipherable	40 Irwin Tce OXLEY QLD 4075	10.05.99
640	R D & M Kerridge	76 O'Connor St OXLEY QLD 4075	10.05.99
641	C Spencer	34 Brittain St OXLEY QLD 4075	10.05.99

Electoral Act 1992

Objection No. (QRC/OBJ...)	Name/Organisation	Address	Date Received
642	D Miller & Joan Miller	6 Munbilla St OXLEY QLD 4075	10.05.99
643	M Westby	77 Irwin Tce OXLEY QLD 4075	10.05.99
644	T J Cantwell	19 Kendall St OXLEY QLD 4075	10.05.99
645	Catriona Terry	94 Irwin Tce OXLEY QLD 4075	10.05.99
646	L Thorpe	58 Tavistock St OXLEY QLD 4075	10.05.99
647	G Cuskelly	18 Irwin Tce OXLEY QLD 4075	10.05.99
648	Mark Rigby	23 Epworth St OXLEY QLD 4075	10.05.99
649	P & D L Paget	28 Statton St OXLEY QLD 4075	10.05.99
650	D Buchanan	42 Oxley Station Rd OXLEY QLD 4075	10.05.99
651	D & S Jackson	60 William Tce OXLEY QLD 4075	10.05.99
652	V & M Moroz	29 Cook St OXLEY QLD 4075	10.05.99
653	Greta Davis	71 Upolu Esp CLIFTON BEACH QLD 4879	10.05.99
654	Richard John & Nola Smith	41 Arlington Esp CLIFTON BEACH QLD 4879	10.05.99
655	Roger Ladbrook	36 Rudder St CLIFTON BEACH QLD 4879	10.05.99
656	A Mohun	101 Upolu Esp CLIFTON BEACH QLD 4879	10.05.99
657	E Ladbrook	36 Rudder St CLIFTON BEACH QLD 4879	10.05.99
658	J E Sutherland	7 Undine St CLIFTON BEACH QLD 4879	10.05.99
659	J Sutherland	7 Undine St CLIFTON BEACH QLD 4879	10.05.99

Electoral Act 1992

Objection No. (QRC/OBJ...)	Name/Organisation	Address	Date Received
660	T M & S E Dacey	5 Michaelmas Cl CLIFTON BEACH QLD 4879	10.05.99
661	K A Sedgman	19 Saxon St CLIFTON BEACH QLD 4879	10.05.99
662	Wilma Nelson	19 Saxon St CLIFTON BEACH QLD 4879	10.05.99
663	R Wilkins	2 Escape Cl CLIFTON BEACH QLD 4879	10.05.99
664	P L Briggs	33 Beaver St CLIFTON BEACH QLD 4879	10.05.99
665	J W Willoughby	35 Clifton Rd CLIFTON BEACH QLD 4870	10.05.99
666	R W Kelly	18 Thais St PALM COVE QLD 4879	10.05.99
667	Sheila Ann Mullens	29 Clifton Rd CLIFTON BEACH QLD 4879	10.05.99
668	Bernard E Mullins	29 Clifton Rd CLIFTON BEACH QLD 4879	10.05.99
669	Kerryn Hart	PO Box 164 CLIFTON BEACH QLD 4879	10.05.99
670	Gregory E Hart	PO Box 164 CLIFTON BEACH QLD 4879	10.05.99
671	K Todor	PO Box 16 CLIFTON BEACH QLD 4879	10.05.99
672	Paul McKenna	22 Stream Ave CLIFTON BEACH QLD 4879	10.05.99
673	R A Roberts	Lot 44 Hope St CLIFTON BEACH QLD 4879	10.05.99
674	I A & R L Cowan	10 Linden St CLIFTON BEACH QLD 4879	10.05.99
675	C Charalombous	1 Evergreen St CLIFTON BEACH QLD 4879	10.05.99
676	Dean Wynn	31 Clifton Rd CLIFTON BEACH QLD 4879	10.05.99
677	Sharon Wynn	31 Clifton Rd CLIFTON BEACH QLD 4879	10.05.99

Electoral Act 1992

Objection No. (QRC/OBJ...)	Name/Organisation	Address	Date Received
678	Ivana & Rick Patalano	57 Upolu Esp CLIFTON BEACH QLD 4879	10.05.99
679	Colin Toll	5 Melissa Cl CLIFTON BEACH QLD 4879	10.05.99
680	Anna Marie Boettcher	PO Box 38 CLIFTON BEACH QLD 4879	10.05.99
681	D M McConachie	27 Gibson Cl CLIFTON BEACH QLD 4879	10.05.99
682	Garth & Patricia Dale	5 Agincourt Cl CLIFTON BEACH QLD 4879	10.05.99
683	R N Stewart	Lot 17 Unity St CLIFTON BEACH QLD 4879	10.05.99
684	Doris Pyster	86 Cedar Rd PALM COVE QLD 4879	10.05.99
685	Daniel Lowry	86 Cedar Rd PALM COVE QLD 4879	10.05.99
686	Ryan Lowry	86 Cedar Rd PALM COVE QLD 4879	10.05.99
687	Kathryn Lowry	86 Cedar Rd PALM COVE QLD 4879	10.05.99
688	Bernadette Lowry	86 Cedar Rd PALM COVE QLD 4879	10.05.99
689	Michael J G Lowry	86 Cedar Rd PALM COVE QLD 4879	10.05.99
690	W S Parker	2 Linden St CLIFTON BEACH QLD 4879	10.05.99
691	Indecipherable	18 Endeavour Rd CLIFTON BEACH QLD 4879	10.05.99
692	D K Davis	71 Upolu Esp CLIFTON BEACH QLD 4879	10.05.99
693	Robert James Hughes	115 Arlington Esp CLIFTON BEACH QLD 4879	10.05.99
694	James Edward Hughes	115 Arlington Esp CLIFTON BEACH QLD 4879	10.05.99
695	Barbara Fay Hughes	115 Arlington Esp CLIFTON BEACH QLD 4879	10.05.99

Electoral Act 1992

Objection No. (QRC/OBJ...)	Name/Organisation	Address	Date Received
696	F Dinan	15 Thais St PALM COVE QLD 4879	10.05.99
697	J & P Cartmer	9 Talpa Cl PALM COVE QLD 4879	10.05.99
698	Helen Bond	3 Hope St CLIFTON BEACH QLD 4879	10.05.99
699	M & B Brigden	4 Egmont Cl CLIFTON BEACH QLD 4879	10.05.99
700	L Monteiro	1/20 Terebra St PALM COVE QLD 4879	10.05.99
701	Bev Lynn	PO Box 45 CLIFTON BEACH QLD 4879	10.05.99
702	F W Johnson	24 Endeavour Rd CLIFTON BEACH QLD 4879	10.05.99
703	John Paul & C McFadden	13 Rudder St CLIFTON BEACH QLD 4879	10.05.99
704	Pamela Burrows	29 Bramble St CLIFTON BEACH QLD 4879	10.05.99
705	V W & B A Clow	19 Thais St PALM COVE QLD 4879	10.05.99
706	J R & B J Young	17 Lambus St PALM COVE QLD 4879	10.05.99
707	Jennifer Roberts	11 Pellowe St CLIFTON BEACH QLD 4879	10.05.99
708	E M & P J Jenkins	6 Thetford Cl CLIFTON BEACH QLD 4879	10.05.99
709	S Brouwer & S Mobbs	17 St Crispin St CLIFTON BEACH QLD 4879	10.05.99
710	Amanda Savage	11 Lambus St PALM COVE QLD 4879	10.05.99
711	Crystal Waters Community Co-operative Ltd.	MS 16 MALENY Q 4552	10.05.99
712	Nance & Ian Fleiter	MS 16 MALENY Q 4552	10.05.99
713	Greg, Joyce, Jennifer and Tyrell Newton	"Witta Park" PO Box 82 MALENY Q 4552	10.05.99

Electoral Act 1992

Objection No. (QRC/OBJ...)	Name/Organisation	Address	Date Received
714	Kevin J Franzi	2655 Eumundi Road KENILWORTH Q 4574	10.05.99
715	J Franzi	2655 Eumundi Road KENILWORTH Q 4574	10.05.99
716	Allan Leslie & Gwendoline Ivy Welch	3 Anne Street KENILWORTH Q 4574	10.05.99
717	G D, P M and A R Lyon	Aherns Road MS 16 MALENY Q 4552	10.05.99
718	Colin James and Marie Jean Cunningham	Lot 5 Eastern Mary River Road CONONDALE Q 4552	10.05.99
719	Mary and Lloyd Fleiter and Des Bochow	MS 16 CONONDALE Q 4552	10.05.99
720	Leslie Gordon Fisher	18 Maleny Road KENILWORTH Q 4574	10.05.99
721	Patria Cardle	Crystal Waters MS 16 MALENY Q 4552	10.05.99
722	Ian Dooley	Crystal Waters MS 16 MALENY Q 4552	10.05.99
723	John Stuart	6 Margaret Street KENILWORTH Q 4574	10.05.99
724	Kaye M Stuart	6 Margaret Street KENILWORTH Q 4574	10.05.99
725	Paul and Cheryl Farley	PO Box 167 KENILWORTH Q 4574	10.05.99
726	Geoffrey William Wellington	"Waterloo" Belli Park VIA EUMUNDI Q 4562	10.05.99
727	Rose L Wellington	"Waterloo" Belli Park VIA EUMUNDI Q 4562	10.05.99
728	Les and Shirley Moreland	PO Box 23 KENILWORTH Q 4574	10.05.99
729	Multi signed		10.05.99
730	Bernard Victor McKay	11 Brooloo Road KENILWORTH Q 4574	10.05.99

Electoral Act 1992

Objection No. (QRC/OBJ...)	Name/Organisation	Address	Date Received
731	Frederick B Thomsen	Mary Valley Road BROOLOO Q 4574	10.05.99
732	Nicola Scott and John Osborne	Lot 5 Corks Pocket Road Reesville MALENY Q 4552	10.05.99
733	Huguette Gaudard	Harpers Creek Road CONONDALE Q 4552	10.05.99
734	C M Gwin	Lot 46 Crystal Waters MS 16 MALENY Q 4552	10.05.99
735	James C Hassall	34 Phillip Street KENILWORTH Q 4574	10.05.99
736	Olive F Hassall	34 Phillip Street KENILWORTH Q 4574	10.05.99
737	Fay A Miller	57 Charles Street KENILWORTH Q 4574	10.05.99
738	H W and A R Porter	53 Elizabeth Street KENILWORTH Q 4574	10.05.99
739	Mrs Hessel Galloway	15 Phillip Street KENILWORTH Q 4574	10.05.99
740	Belli Community Hall Association Inc.	(Margaret Long - Secretary) Browns Road BELLI Q 4562	10.05.99
741	Mrs Lin Fairlie	177 Witta Road MALENY Q 4552	10.05.99
742	John R and Pauline S Marsden	4 Beech Lane EUDLO Q 4554	10.05.99
743	Karen, Ian and R Malcolm	"Nyari" Lot 11 Mossy Bank Road EUDLO Q 4554	10.05.99
744	Karina Cornwall	PO Box 230 EUDLO Q 4554	10.05.99
745	Eudlo & Ilkley District Community Association Inc. (Letter and Petition)	(Alan Hammond - Chairman) PO Box 37 EUDLO Q 4554	10.05.99
746	Val Hammond	PO Box 19 EUDLO Q 4554	10.05.99

Electoral Act 1992

Objection No. (QRC/OBJ...)	Name/Organisation	Address	Date Received
747	Alan Hammond	PO Box 19 EUDLO Q 4554	10.05.99
748	Kevin Lang and Christopher Salomon	77 Brooks Road EUDLO Q 4554	10.05.99
749	Mervyn and Shirley Joan Thomas	Lot 1 Mossybank Road EUDLO Q 4554	10.05.99
750	Eudlo Public Hall and Recreational Grounds Association Inc.	(Mary Anne Cummins – President) Rosebed Street EUDLO Q 4554	10.05.99
751	Mary Anne Cummins	Lot 5 Nobles Road EUDLO Q 4554	10.05.99
752	M Liddle	PO Box 632 MALENY Q 4552	10.05.99
753	D Douglas	PO Box 632 MALENY Q 4552	10.05.99
754	Nicole Price	221 North Maleny Road MALENY Q 4552	10.05.99
755	Sharon Bruce	PO Box 764 MALENY Q 4552	10.05.99
756	Mary Lydon Whipple	Aherns Road CONONDALE Q 4552	10.05.99
757	J L Payne	9 Cedar Grove Court MALENY Q 4552	10.05.99
758	Leon and Yvonne Taylor	180 Witta Road MALENY Q 4552	10.05.99
759	S Summers	PO Box 149 MALENY Q 4552	10.05.99
760	Lorelle Kingsbury	'Elamon Cottage' Maleny-Kenilworth Road CONONDALE QLD 4552	10.05.99
761	Michael Kingsbury	'Elamon Cottage' Maleny-Kenilworth Road CONONDALE QLD 4552	10.05.99
762	Teraze Danann	10 Maleny-Stanley River Road MALENY QLD 4552	10.05.99

Electoral Act 1992

Objection No. (QRC/OBJ...)	Name/Organisation	Address	Date Received
763	Steven Lang	Lot 12 Curramore Road MALENY QLD 4552	10.05.99
764	Margaret and H K Thompson	Cooke Road MS 16 MALENY QLD 4552	10.05.99
765	N Bocher	MS 16 MALENY QLD 4552	10.05.99
766	DR and PL Slight	203 Maleny-Kenilworth Road WITTA MALENY QLD 4552	10.05.99
767	Lynda and Mark Craig	PO Box 669 MALENY QLD 4552	10.05.99
768	Blanchard Family	15 Rosella Road MALENY QLD 4552	10.05.99
769	Alvina E Arthurs	35 Rosella Road MALENY QLD 4552	10.05.99
770	Elsie M Brimblecombe	PO Box 184 MALENY QLD 4552	10.05.99
771	RJ and ML Taylor	199 Kenilworth Road WITTA MALENY QLD 4552	10.05.99
772	CR and JK Titheradge	Lot 14 Cooke Road WITTA MALENY QLD 4552	10.05.99
773	Andrew Harwood	PO Box 764 MALENY QLD 4552	10.05.99
774	Multi signed	BELLI QLD	10.05.99
775	Don and Rhonda Lyons	2 Beech Street/10 Kings Lane MALENY QLD 4552	10.05.99
776	Letter and Petition from a group of residents in Witta, Conondale, Reesville, Booroobin and Belthorpe	C/- John Chiarotto 12 Moffitt Court MALENY QLD 4552	10.05.99
777	Margaret Brewis	4 Ritsie Street ROCHEDALE SOUTH QLD 4123	10.05.99
778	W Vincent	12 Rhonda Street ROCHEDALE SOUTH QLD 4123	10.05.99

Electoral Act 1992

Objection No. (QRC/OBJ...)	Name/Organisation	Address	Date Received
779	Rosemary Roach	20 Packman Avenue ROCHEDALE SOUTH QLD 4123	10.05.99
780	John Roach	20 Packman Avenue ROCHEDALE SOUTH QLD 4123	10.05.99
781	D and J Richardson	5 Kingsley Street ROCHEDALE SOUTH QLD 4123	10.05.99
782	Dennis, Narelle, Ben and Adam Robinson	PO Box 43 ROCHEDALE SOUTH QLD 4123	10.05.99
783	Lynn Minton	14 Tentori Court ROCHEDALE SOUTH QLD 4123	10.05.99
784	B Holmes	24 Pamela Crescent WOODRIDGE QLD 4114	10.05.99
785	Len Birthisel	50 Marlene Street MT GRAVATT QLD 4122	10.05.99
786	Joseph Moloney	28 Melina Street SALISBURY QLD 4109	10.05.99
787	Multi signed	4 Park Street BOONAH QLD 4310	10.05.99
788	Neighbourhood Watch (Aspley Grove)	(Margaret Fisher - Area Co- ordinator)	10.05.99
789	Kilkivan Shire Council	PO Box 9 KILKIVAN QLD 4600	10.05.99
790	Multi signed		10.05.99
791	Caroline Nicholls		
792	Cunningham Branch NPA	(Gerard Walsh - Secretary) MS 848 WARWICK QLD 4370	10.05.99
793	Mayor G F Andrews	Murweh Shire Council PO Box 22 CHARLEVILLE QLD 4470	10.05.99
794	Crestmead Community Centre	PO Box 597 MARSDEN PARK QLD 4132	10.05.99
795	Ann and Dave Garlinge	PO Box 785 HERVEY BAY QLD 4655	10.05.99

Electoral Act 1992

Objection No. (QRC/OBJ...)	Name/Organisation	Address	Date Received
796	Gary Roberts	PO Box 116 MIRIWinni QLD 4870	10.05.99
797	Phil Reeves MLA Member for Mansfield	PO Box 6481 UPPER MT GRAVATT QLD 4122	10.05.99
798	B Dawson	2 Enfield Street MT GRAVATT EAST QLD 4122	10.05.99
799	Palm Island Aboriginal Council	(Josephine Geia - Chairperson) Main Street PALM ISLAND QLD 4816	10.05.99
800	N P A (Maleny Branch) and The Greens (Maleny Branch)		10.05.99
801	Councillor Vivienne Coleman	Councillors' Office Caloundra City Council PO Box 117 CALOUNDRA QLD 4551	10.05.99
802	Councillor David M Lawler	"Hillview" MS 848 WARWICK QLD 4370	10.05.99
803	W A Ingham	22 Valeena Street ROCHEDALE SOUTH QLD 4123	10.05.99
804	Babinda District Community Association Inc	(Denise McCormack -Secretary) PO Box 92 BABINDA QLD 4861	10.05.99
805	Pauline Hanson's One Nation	(B Smith - Vice-President) PO Box 428 IPSWICH QLD 4305	10.05.99
806	D F Bagnall	23 Pandeen Road ROCHEDALE SOUTH QLD 4123	10.05.99
807	M Berg	25 Pandeen Road ROCHEDALE SOUTH QLD 4123	10.05.99
808	Minister for Emergency Services (as per fax stamp)		10.05.99
809	John Woodward		10.05.99
810	Bruce Laming MLA Member for Mooloolah	PO Box 798 MOOLOOLABA QLD 4557	10.05.99

Electoral Act 1992

Objection No. (QRC/OBJ...)	Name/Organisation	Address	Date Received
811	Jim Dwyer	"Burnleigh" MS 612 KINGAROY QLD 4610	10.05.99
812	John Mickel State Member for Logan	Shop 10 Marsden Park Chambers Flat Road MARSDEN QLD 4132	10.05.99
813	Councillor Russell Lutton	Logan City Council PO Box 226 WOODRIDGE QLD 4114	10.05.99
814	Queensland Nationals	PO Box 5940 WEST END QLD 4101	10.05.99
815	Fraser's Cycle and Sports	108 Alfred Street CHARLEVILLE QLD 4470	10.05.99
816	C Waller	18 Thornburgh Street OXLEY QLD 4075	10.05.99
817	Mabel Evans	78 Oxley Station Road OXLEY QLD 4075	10.05.99
818	M Hall and E Derksen	31 Susannah Street OXLEY QLD 4075	10.05.99
819	Peter Middleton	14 Ingham Street OXLEY QLD 4075	10.05.99
820	Desley A Middleton	14 Ingham Street OXLEY QLD 4075	10.05.99
821	Janelle Middleton	14 Ingham Street OXLEY QLD 4075	10.05.99
822	E Tokody	140 Englefield Road OXLEY QLD 4075	10.05.99
823	N S Middleton	14 Ingham Street OXLEY QLD 4075	10.05.99
824	Bernadine McKean	10 Undine Street CLIFTON BEACH QLD 4879	10.05.99
825	Indecipherable	6 Flynn Close CLIFTON BEACH QLD 4879	10.05.99
826	A Pouchol	14 Baines Street CLIFTON BEACH QLD 4879	10.05.99
827	J Law	PO Box 659 MALENY QLD 4552	10.05.99

Electoral Act 1992

Objection No. (QRC/OBJ...)	Name/Organisation	Address	Date Received
828	Indecipherable	PO Box 232 MALENY QLD 4552	10.05.99
829	Sandra and Ian Hodgkinson	Lot 1 Pinto Drive CONONDALE QLD 4552	10.05.99
830	Lyn Fellowes	Lot 4 Eastern Mary River Road CONONDALE QLD 4552	10.05.99
831	Ronald Trevor Fellowes	Lot 4 Eastern Mary River Road CONONDALE QLD 4552	10.05.99
832	Geoff and Mary Smith	PO Box 226 MALENY QLD 4552	10.05.99
833	Peter and Patricia Brunton	33 Witta Road WITTA QLD 4552	10.05.99
834	Yaroomba Progress Association	(Basil Page – President) 19 Wunnunga Crescent YAROOMBА QLD 4573	10.05.99
835	Murray J O'Flynn	352 Highlands Road EUDLO QLD 4554	10.05.99
836	WD and WE Hodge	PO Box 61 EUDLO QLD 4554	10.05.99
837	The Booroobin School	PO Box 660 MALENY QLD 4552	10.05.99
837A	M H and J I O'Flynn	352 Highlands Rd EUDLO QLD 4554	10.05.99
838	Newman Family	Lot 16 Perrins Road EUDLO QLD 4554	10.05.99
839	Susan Orwell		10.05.99
840	Charleville Radio and TV		10.05.99
841	Caboolture Shire Council	PO Box 159 CABOOLTURE QLD 4510	10.05.99
842	Wayne De Graaf	9 Cygnus Court REGENTS PARK QLD 4118	10.05.99
843	Graeme White	PO Box 171 KENILWORTH QLD 4574	10.05.99
844	Bill Feldman MLA Member for Caboolture	Suite 1, 71 King Street CABOOLTURE QLD 4510	10.05.99

Electoral Act 1992

Objection No. (QRC/OBJ...)	Name/Organisation	Address	Date Received
845	South West Regional Development Association Inc	(Des Niesler – Secretary) PO Box 57 QUILPIE QLD 4480	10.05.99
846	Andrew Stallard	11 Derby Court YAMANTO QLD 4305	10.05.99
847	Yandina and District Community Association	(Meg Woods – Secretary) c/- 91 Elouera Drive YANDINA QLD 4561	10.05.99
848	The Liberal Party of Australia (Queensland Division)	PO Box 216 LUTWYCHE QLD 4030	10.05.99
849	Peter Furness	Ilkley Road EUDLO QLD 4554	10.05.99
850	Suzanne Furness	Ilkley Road EUDLO QLD 4554	10.05.99
851	Eudlo and Ilkley Landcare Group Inc	(Suzy Furness – Secretary) PO Box 122 EUDLO QLD 4554	10.05.99
852	Chris Jameson	PO Box 88 EUDLO QLD 4554	10.05.99
853	J A and D J Bywaters	Rayaland PO Box 33 EUDLO QLD 4554	10.05.99
854	R Struckel and E Campbell	3 Rudder Street CLIFTON BEACH QLD 4879	10.05.99
855	Joe Falchetti	Raffles Court 11/51 McCormack Street MANUNDA QLD 4870	10.05.99
856	Thomas John Wagner	182 Parry Street CHARLEVILLE QLD 4470	10.05.99
857	Alison McMeniman	15 Baker Street CHARLEVILLE QLD 4470	10.05.99
858	Bernadette M Doyle	169 Parry Street CHARLEVILLE QLD 4470	10.05.99
859	Margaret O'Dempsey	21 Elliott Street CHARLEVILLE QLD 4470	10.05.99
860	Emily Jane Toms	11 Burke Street CHARLEVILLE QLD 4470	10.05.99

Electoral Act 1992

Objection No. (QRC/OBJ...)	Name/Organisation	Address	Date Received
861	Charleville Branch of the National Party	PO Box 131 CHARLEVILLE QLD 4470	10.05.99
862	Paul Lucas MLA Member for Lytton	Shop 2B 84 Florence Street WYNNUM QLD 4178	10.05.99
863	Griffin Jones	73 Alfred Street CHARLEVILLE QLD 4470	10.05.99
864	Ken and Natalie Hammond	59 Mount Coombe Road KULANGOOR QLD 4560	10.05.99
865	Lyn Warwick	PO Box 157 STRATFORD QLD 4870	10.05.99
866	Gary Heinemann		10.05.99
867	Janette Heinemann		10.05.99
868	Margaret Duckworth	14 Keitel Close BRIDGEMAN DOWNS QLD 4035	10.05.99
869	Australian Labor Party	PO Box 5032 WEST END QLD 4101	10.05.99
870	Boonah Shire Council	PO Box 97 BOONAH QLD 4310	10.05.99
871	Blackall Range Land Use Planning Association Inc	PO Box 27 MAPLETON QLD 4560	10.05.99
872	Clayfield EEC – Australian Labor Party		10.05.99
873	Roma Town Council	(Russell J Hood - Chief Executive Officer) PO Box 118 ROMA QLD 4455	10.05.99
874	Lem Andjew		10.05.99
875	Croydon Shire Council	PO Box 17 CROYDON QLD 4871	10.05.99
876	Sharyn and T P Flood		10.05.99
877	Lisa Dunham	Lot 17 Chinaman Creek Road CAMBROON QLD 4552	10.05.99
878	Conondale Community Forum	(Peter Pamment – Chair) C/- Krucks Road CONONDALE QLD 4552	10.05.99

Electoral Act 1992

Objection No. (QRC/OBJ...)	Name/Organisation	Address	Date Received
879	R and F Linke	PO Box 634 CHARLEVILLE QLD 4470	10.05.99
880	Bruce Allan Head	Springvale BRIGALOW QLD 4412	10.05.99
881	Margaret Ashworth	24 Yule Avenue CLIFTON BEACH QLD 4879	10.05.99
882	T S Ashworth	24 Yule Avenue CLIFTON BEACH QLD 4879	10.05.99
883	T J Ashworth	24 Yule Avenue CLIFTON BEACH QLD 4879	10.05.99
884	Adam Budge & Jill Yeoman	Lot 1 Stager Rd BABINDA QLD 4871	10.05.99
885*	Terence Cullen	20 Connection Rd MOOLOOLAH QLD 4553	11.05.99
886*	Ray Sargent	59 Lizzie St BARDON QLD 4065	11.05.99
887*	David John Winters	16 Martindale St CHERMSIDE WEST QLD 4032	11.05.99
888*	Maroochy Shire Council	PO Box 76 NAMBOUR QLD 4560	11.05.99
889*	Rob Priebe and other Imbil residents	PO Box 94 IMBIL QLD 4570	11.05.99
890*	Eleonora Pratt	126 Neill Rd EUDLO QLD 4550	11.5.99
891*	Lindsay Pratt	126 Neill Rd EUDLO QLD 4550	11.05.99
892*	M Hoffman	12 Burrum St BURRUM HEADS QLD 4659	11.05.99
893*	Peter & Robin Smith	8 Ilse Close CLIFTON BEACH QLD 4879	11.05.99
894*	Jane M Stent	48 Rudder Close CLIFTON BEACH QLD 4879	11.05.99
895*	Clive Jones	15 Ilse Close CLIFTON BEACH QLD 4879	11.05.99
896*	K Marr	PO Box 63 PALM COVE QLD 4879	11.05.99

Electoral Act 1992

Objection No. (QRC/OBJ...)	Name/Organisation	Address	Date Received
897*	J & P Schafer	4 Onyx St CLIFTON BEACH QLD 4879	11.05.99
898*	E Thrower	7 Epworth St OXLEY QLD 4075	11.05.99
899*	Indecipherable	23 Aldersgate St OXLEY QLD 4075	11.05.99
900*	J Valentine	36 Logan Ave OXLEY QLD 4075	11.05.99
901*	J J & F G Maynard	7 Masterton St OXLEY QLD 4075	11.05.99
902*	A S Tullipan	67 Bannerman St OXLEY QLD 4075	11.05.99
903*	Sally & Ian Mackay	PO Box 115 KENILWORTH QLD 4574	11.05.99
904*	Conondale Range Committee	PO Box 150 KENILWORTH QLD 4574	11.05.99
905*	Moy Pocket & Lower Kenilworth Progress Assn.	PO Box 115 KENILWORTH QLD 4574	11.05.99
906*	C E Sutton	Coolabine Rd, MS 1852 KENILWORTH QLD 4574	11.05.99
907*	Kymberley & Robert Blinco	131 Coolabine Rd KENILWORTH QLD 4574	11.05.99
908*	J B Sutton	Coolabine Rd, MS 1852 KENILWORTH QLD 4574	11.05.99
909*	D A Thomsen	4420 Mary Valley Rd BROOLOO QLD 4570	11.05.99
910*	E J Beattie	1868 Kenilworth – Eumundi Rd BELLI QLD 4574	11.05.99
911*	Wayne L Beattie	1868 Eumundi-Kenilworth Rd BELLI QLD 4574	11.05.99
912*	D Nancarrow	Chinaman Creek KENILWORTH QLD 4574	11.05.99
913*	John Grauf	32 Lawrence Rd WEST CHERMSIDE QLD 4032	12.05.99
914*	J M Paulger	Brooloo Rd KENILWORTH QLD 4574	12.05.99

Electoral Act 1992

Objection No. (QRC/OBJ...)	Name/Organisation	Address	Date Received
915*	Ron Ellis	24 Ann St KENILWORTH QLD 4574	12.05.99
916*	V Hutchens	26 Eddy St CLIFTON BEACH QLD 4879	12.05.99
917*	Karen Beers	7 Melissa Close CLIFTON BEACH QLD 4879	12.05.99
918*	N J & B C Howard	23 Beaver St CLIFTON BEACH QLD 4879	12.05.99
919*	R & G Ambrose		12.05.99
920*	R A Vicarioli	PO MIRIWinni QLD 4871	12.05.99
921*	Miriwinni State School Student Council	PO Box 12 MIRIWinni QLD 4871	13.05.99
922*	Katherine & Marc Buckley	"Kozy Kamp" Obi Obi Rd OBI OBI Via KENILWORTH QLD 4574	13.05.99
923*	W S Paulger	Brooloo Rd KENILWORTH QLD 4574	13.05.99
924*	Kevin D & Eileen H Baker	2 Margaret St WITTA QLD 4552	13.05.99
925*	Janet Ellis	24 Ann St KENILWORTH QLD 4574	13.05.99
926*	Niels Worsoe	67 Upolu Esp CLIFTON BEACH QLD 4879	13.05.99
927*	Jeff Sipek	33 Stephenson St OXLEY QLD 4075	13.05.99
928*	S Carmony-Burton	14 Alexander Rd OXLEY QLD 4075	13.05.99
929*	Marie Reeve	C/- Post Office YANDINA QLD 4561	13.05.99
930*	Zelda & Ken Harlone		14.05.99
931*	Lovola Murtagh	19 Elizabeth St KENILWORTH QLD 4574	14.05.99
932*	Bruce Brown	11 Satellite St CLIFTON BEACH QLD 4879	14.05.99

Electoral Act 1992

Objection No. (QRC/OBJ...)	Name/Organisation	Address	Date Received
933*	L F Mills	26 Endeavour Rd CLIFTON BEACH QLD 4879	14.05.99
934*	K Cromack	3 Linden St CLIFTON BEACH QLD 4879	14.05.99
935*	Shane Robino	PO Box 180 MIRIWinni QLD 4871	17.05.99
936*	Southern Gold Coast 60 & Better Program Inc.	PO Box 254 COOLANGATTA QLD 4225	17.05.99
937*	Gatton Shire Council	PO Box 82 GATTON QLD 4343	17.05.99
938*	E J Wood	5 Egmont Close CLIFTON BEACH QLD 4879	17.05.99
939*	J A Taylor	PO Box 56 CLIFTON BEACH QLD 4879	17.05.99
940*	Mary Martin	64 Terebra St PALM COVE QLD 4879	17.05.99
941*	V S Rogers	23 Logan Ave OXLEY QLD 4075	17.05.99
942*	S Carr	37 Calston St OXLEY QLD 4075	17.05.99
943*	P M & S Allen	7 Flora Close CLIFTON BEACH QLD 4879	18.05.99
944*	J J & O R Pointing	61 Colwel St OXLEY QLD 4075	19.05.99
945*	Chinchilla Chamber of Commerce	PO Box 288 CHINCHILLA QLD 4413	19.05.99
946*	L & L McCulloch	14 Boodera St OXLEY QLD 4075	20.05.99
947*	J E Sullivan	2 Lena Close CLIFTON BEACH QLD 4879	24.05.99
948*	M C C Quayle	31 Gibson Cr CLIFTON BEACH QLD 4879	26.05.99
949*	L S Gaffney	106 Mabel St OXLEY QLD 4078	27.05.99
950*	Emi Stubley	17 Vievers Rd PALM COVE QLD 4879	31.05.99

Electoral Act 1992

Objection No. (QRC/OBJ...)	Name/Organisation	Address	Date Received
951*	Micko Stublely	17 Vievers Rd PALM COVE QLD 4879	31.05.99
952*	David J Oldfield	PO Box 11 CLIFTON BEACH QLD 4879	31.05.99
953*	Caboolture Shire Council	PO Box 159 CABOOLTURE QLD 4510	27.05.99
954*	Jean Glanvill	Hinkaboona Lane Via KENILWORTH QLD 4574	16.06.99
955*	G Butler	8 Garlock Close Clifton Beach QLD 4879	18.06.99
956*	T Hirsch	27 Oliva St PALM COVE QLD 4879	25.06.99

* Indicates Objection received after 10 May 1999

Electoral Act 1992

APPENDIX C

LIST OF COMMENTS ON THE OBJECTIONS

Comment No. (QRC/COM)..	Name/Organisation	Address	Date Received
1	June Nichols	12 Arrol St CAMP HILL QLD 4152	18.05.99
2	John L Whitty	39 Killarney Ave MANLY WEST QLD 4179	18.05.99
3	Helensvale Residents Association	Philip R Gray (President) 64 Clarence Dr HELENSVALE QLD 4212	19.05.99
4	Shirley Postma	MS 763 NIKENBAH QLD 4655	21.05.99
5	Inglewood Shire Council	PO Box 21 INGLEWOOD QLD 4387	21.05.99
6	Colin M Piper	12 Bellew St WYNNUM NORTH QLD 4178	21.05.99
7	Terence Cullen	20 Connection Rd MOOLOOLAH QLD 4553	24.05.99
8	Burdekin Shire Council	PO Box 974 AYR QLD 4807	21.05.99
9	Bulloo Shire Council	PO Box 46 THARGOMINDAH QLD 4492	18.05.99
10	E Holden	C/- Orana Complex MacDiarmid St KINGAROY QLD 4610	24.05.99
11	C & G Hood	MS 537 KINGAROY QLD 4610	24.05.99
12	Maroochy Shire Council	PO Box 76 NAMBOUR QLD 4560	24.05.99
13	Eudlo & Ilkley District Community Association Inc.	PO Box 37 EUDLO QLD 4554	24.05.99
14	Geoff Gallagher	628a Formosa Rd GUMDALE QLD 4154	24.05.99
15	Sunshine Coast Hinterland Shire Steering Committee	PO Box 145 MONTVILLE QLD 4560	24.05.99

Electoral Act 1992

Comment No. (QRC/COM)..	Name/Organisation	Address	Date Received
16	Petition by residents of Maleny, Conondale, Witta, Reesville, Belthorpe & Booroobin	C/- John Chiarotto 12 Moffitt Court MALENY QLD 4552	24.05.99
17	Jim Dwyer	"Burnleigh" MS 612 KINGAROY QLD 4610	24.05.99
18	Mayor Les Tyrell	City of Thuringowa PO Box 86 THURINGOWA CENTRAL QLD 4817	24.05.99
19	Queensland Nationals	PO Box 5940 WEST END QLD 4101	24.05.99
20	The Liberal Party of Australia - Queensland Division	PO Box 216 LUTWYCHE QLD 4030	24.05.99
21	Australian Labor Party	PO Box 5032 WEST END QLD 4101	24.05.99
22	Withcott Progress Association Inc.	MS 408 Elders Building WITHCOTT QLD 4352	24.05.99
23	John Chiarotto	12 Moffitt Ct MALENY QLD 4552	24.05.99
24*	A J & R van Montfrans	PO Box 89 MIRIWinni QLD 4871	25.05.99

* Indicates Comment on Objection received after 24 May 1999

Electoral Act 1992

APPENDIX D

LIST OF NEWSPAPERS IN WHICH THE PROPOSALS WERE PUBLISHED

ELECTORAL BOUNDARY
ADVERTISEMENTS PUBLICATION AND DATE

	Newspaper	Date Advertised
	Statewide Circulation	
1.	The Courier Mail	Saturday 10 April 1999
	Daily Regionals	
1.	Bundaberg News Mail	Saturday 10 April 1999
2.	Cairns Post	Saturday 10 April 1999
3.	Fraser Coast Chronicle	Saturday 10 April 1999
4.	Gold Coast Bulletin	Saturday 10 April 1999
5.	Gladstone Observer	Saturday 10 April 1999
6.	Gympie Times	Saturday 10 April 1999
7.	Ipswich Queensland Times	Saturday 10 April 1999
8.	Mackay Daily Mercury	Saturday 10 April 1999
9.	Maroochydore Sunshine Coast Daily	Saturday 10 April 1999
10.	Mt Isa North West Star	Saturday 10 April 1999
11.	Rockhampton Bulletin	Saturday 10 April 1999
12.	Toowoomba Chronicle	Saturday 10 April 1999
13.	Townsville Bulletin	Saturday 10 April 1999
14.	Warwick Daily News	Saturday 10 April 1999
	Non Daily Regionals	
1.	Atherton Tablelander	Tuesday 13 April 1999
2.	Ayr Advocate	Wednesday 14 April 1999
3.	Biloela Central Telegraph	Wednesday 14 April 1999

Electoral Act 1992

4.	Blackall Leader	Thursday 15 April 1999
5.	Blackwater Herald	Tuesday 13 April 1999
6.	Bowen Independent	Wednesday 14 April 1999
7.	Central North Burnett Times	Thursday 22 April 1999
8.	Charleville Western Times	Thursday 15 April 1999
9.	Charters Towers Northern Miner	Tuesday 13 April 1999
10.	Chinchilla News	Thursday 15 April 1999
11.	Emerald Central Queensland News	Wednesday 14 April 1999
12.	Hervey Bay Observer	Wednesday 14 April 1999
13.	Ingham Herbert River Express	Saturday 10 April 1999
14.	Innisfail Advocate	Saturday 10 April 1999
15.	Kingaroy South Burnett Times	Tuesday 13 April 1999
16.	Roma Western Star	Tuesday 13 April 1999
17.	Tully Times	Thursday 15 April 1999

© The State of Queensland 1999.

Copyright protects this publication. Except for purposes permitted by the Copyright Act, reproduction by whatever means is prohibited without the prior written permission of GOPRINT.

Inquiries should be addressed to GOPRINT, Marketing and Sales Division, 371 Vulture Street, Woolloongabba, 4102.

C

BRISBANE

Printed and Published by R. G. Giles, Government Printer, Vulture Street, Woolloongabba
7 July, 1999