

# **QUEENSLAND REDISTRIBUTION COMMISSION**

## **PROPOSED QUEENSLAND ELECTORAL DISTRICTS –**

## **REASONS, DESCRIPTIONS AND MAPS**

**(ELECTORAL ACT 1992)**

**APRIL 1999**

Queensland Redistribution Commission

ISBN 0 7242 6824 3

## FOREWORD

The proposals for the redistribution of Queensland's 89 Legislative Assembly electoral districts which are contained in this publication have been prepared in accordance with the provisions of Part 3 of the *Electoral Act 1992*. The booklet also contains the reasons of the Queensland Redistribution Commission for redistributing Queensland in the way proposed (as required by section 47(2) (b) (ii) of the Act) and the proposed names for the electoral districts.

The Commission's proposals were adopted unanimously at a meeting of the Commission held on Thursday 11 February 1999. All Commissioners (the Chairperson, Commissioner O'Shea and Commissioner Yearbury) were present at that meeting.

The Commission wishes to express its appreciation for the detailed work provided, within a very tight timeframe, by officers within the Department of Natural Resources. The Commission also wishes to thank Commission staff for their assistance in the development of these proposals, Durringtons for the printing of the booklet, and all those persons who took the time to lodge suggestions on the redistribution, and comments on those suggestions, with the Commission.

HIS HONOUR JUDGE J P SHANAHAN  
Chairperson  
Queensland Redistribution Commission

**CONTENTS**

|   | <b>PAGE</b> |   | <b>PAGE</b> |
|---|-------------|---|-------------|
| <b>INTRODUCTION</b>   |             | <b>DETAILED PROPOSED BOUNDARY DESCRIPTIONS</b>  | <b>D1</b>   |
| Invitation for Objections                                     | 1           |   |             |
| Procedures for the Redistribution                             | 1           | <b>REGIONAL MAPS OF PROPOSED ELECTORAL DISTRICTS</b>  |             |
| Electoral Distribution and Mapping System (EDAMS)             | 2           | Region 1      Queensland  | M1          |
| Procedure for Making Written Objections                       | 3           | Region 2      Cairns  | M2          |
|   |             | Region 3      Townsville  | M3          |
|   |             | Region 4      Mackay  | M4          |
|   |             | Region 5      Rockhampton   | M5          |
|   |             | Region 6      Hervey Bay  | M6          |
|   |             | Region 7      Darling Downs   | M7          |
|   |             | Region 8      Sunshine Coast  | M8          |
|   |             | Region 9      Brisbane North Region   | M9          |
|   |             | Region 10      Brisbane South Region  | M10         |
|   |             | Region 11      Gold Coast Region  | M11         |
|   |             | Region 12      Ipswich Region   | M12         |
| <b>REASONS FOR THE PROPOSED REDISTRIBUTION</b>                |             |   |             |
| Introduction  | 3           |   |             |
| The Quota   | 3           |   |             |
| Legislative Criteria  | 4           |   |             |
| Naming Electoral Districts                                    | 6           |   |             |
| Summary of Enrolments for the 89 Proposed Electoral Districts | 7           |   |             |
|   |             | <b>MAPS FOR PROPOSED INDIVIDUAL ELECTORAL DISTRICTS</b>   | <b>M13</b>  |
| <b>THE PROPOSED ELECTORAL DISTRICTS</b>                       |             |   |             |
| Electoral Districts Above 100,000 Sq Kms in Area              | 9           |   |             |
| Northern Queensland   | 11          |   |             |
| Central Queensland  | 15          |   |             |
| Wide Bay and Burnett Area                                     | 16          |   |             |
| The Sunshine Coast Area                                       | 18          |   |             |
| The Area Between Brisbane and the Sunshine Coast              | 19          |   |             |
| Southern Queensland   | 21          |   |             |
| The Ipswich Area  | 22          |   |             |
| The Gold Coast Area   | 23          |   |             |
| The Area Between Brisbane and the Gold Coast                  | 25          |   |             |
| Brisbane South of the Brisbane River                          | 26          |   |             |
| Brisbane North of the Brisbane River                          | 30          |   |             |
|   |             | <b>LIST OF TABLES</b>   |             |
|   |             | 1      Summary of Proposed Redistribution of Queensland into Electoral Districts                              | 4           |
|   |             | 2      Calculation of Enrolment for Proposed Electoral Districts of 100,000 Square Kilometres or More in Area | 4           |
|   |             | 3      Enrolments for the 89 Proposed Electoral Districts   | 8           |

## INDEX TO MAPS AND BOUNDARY DESCRIPTIONS

|    |                  | Reason<br>Page No. | Description<br>Page No. | Map<br>Page No. |    |                   | Reason<br>Page No. | Description<br>Page No. | Map<br>Page No. |
|----|------------------|--------------------|-------------------------|-----------------|----|-------------------|--------------------|-------------------------|-----------------|
| 1  | Albert           | 25                 | D1                      | M13             | 30 | Ferny Grove       | 31                 | D8                      | M42             |
| 2  | Algester *       | 29                 | D1                      | M14             | 31 | Fitzroy           | 15                 | D8                      | M43             |
| 3  | Ashgrove         | 31                 | D1                      | M15             | 32 | Gladstone         | 15                 | D8                      | M44             |
| 4  | Aspley           | 31                 | D1                      | M16             | 33 | Glasshouse *      | 19                 | D9                      | M45             |
| 5  | Barron River     | 11                 | D2                      | M17             | 34 | Greenslopes       | 28                 | D9                      | M46             |
| 6  | Beaudesert       | 26                 | D2                      | M18             | 35 | Gregory           | 10                 | D9                      | M47             |
| 7  | Brisbane Central | 30                 | D2                      | M19             | 36 | Gympie            | 17                 | D10                     | M48             |
| 8  | Broadwater       | 24                 | D2                      | M20             | 37 | Helensvale *      | 24                 | D10                     | M49             |
| 9  | Bulimba          | 27                 | D3                      | M21             | 38 | Hervey Bay        | 17                 | D10                     | M50             |
| 10 | Bundaberg        | 16                 | D3                      | M22             | 39 | Hinchinbrook      | 13                 | D10                     | M51             |
| 11 | Bundamba         | 23                 | D3                      | M23             | 40 | Inala             | 29                 | D11                     | M52             |
| 12 | Burbank *        | 28                 | D3                      | M24             | 41 | Indooroopilly     | 32                 | D11                     | M53             |
| 13 | Burdekin         | 14                 | D3                      | M25             | 42 | Ipswich Central * | 22                 | D11                     | M54             |
| 14 | Burleigh         | 23                 | D4                      | M26             | 43 | Ipswich West      | 22                 | D11                     | M55             |
| 15 | Burnett          | 16                 | D4                      | M27             | 44 | Kawana *          | 18                 | D12                     | M56             |
| 16 | Cairns Central * | 12                 | D4                      | M28             | 45 | Keppel            | 15                 | D12                     | M57             |
| 17 | Callide          | 15                 | D5                      | M29             | 46 | Kurwongbah        | 20                 | D12                     | M58             |
| 18 | Caloundra        | 19                 | D5                      | M30             | 47 | Lockyer           | 21                 | D12                     | M59             |
| 19 | Capalaba         | 27                 | D5                      | M31             | 48 | Logan             | 26                 | D13                     | M60             |
| 20 | Charters Towers  | 10                 | D5                      | M32             | 49 | Lytton            | 27                 | D13                     | M61             |
| 21 | Chatsworth       | 27                 | D5                      | M33             | 50 | Mackay Central *  | 14                 | D13                     | M62             |
| 22 | Clayfield        | 30                 | D6                      | M34             | 51 | Maroochydore      | 18                 | D14                     | M63             |
| 23 | Cleveland        | 25                 | D6                      | M35             | 52 | Maryborough       | 17                 | D14                     | M64             |
| 24 | Condamine *      | 22                 | D6                      | M36             | 53 | Mirani            | 14                 | D14                     | M65             |
| 25 | Cook             | 10                 | D6                      | M37             | 54 | Moggill           | 32                 | D14                     | M66             |
| 26 | Cunningham       | 22                 | D7                      | M38             | 55 | Mount Coot-tha    | 32                 | D15                     | M67             |
| 27 | Curumbin         | 23                 | D7                      | M39             | 56 | Mount Gravatt     | 28                 | D15                     | M68             |
| 28 | Darling Downs *  | 21                 | D7                      | M40             | 57 | Mount Isa         | 9                  | D15                     | M69             |
| 29 | Everton          | 31                 | D7                      | M41             | 58 | Mount Ommaney     | 29                 | D15                     | M70             |
|    |                  |                    |                         |                 | 59 | Mudgeeraba *      | 24                 | D15                     | M71             |
|    |                  |                    |                         |                 | 60 | Mulgrave          | 12                 | D16                     | M72             |

---

\* Proposed new name for this proposed electoral district.



|    |                       | <b>Reason<br/>Page No.</b> | <b>Description<br/>Page No.</b> | <b>Map<br/>Page No.</b> |
|----|-----------------------|----------------------------|---------------------------------|-------------------------|
| 61 | Mundingburra          | 13                         | D16                             | M73                     |
| 62 | Murrumba              | 20                         | D16                             | M74                     |
| 63 | Nanango *             | 17                         | D16                             | M75                     |
| 64 | Narangba *            | 20                         | D17                             | M76                     |
| 65 | Nicklin               | 19                         | D17                             | M77                     |
| 66 | Noosa                 | 18                         | D18                             | M78                     |
| 67 | Nudgee                | 30                         | D18                             | M79                     |
| 68 | Pumicestone *         | 20                         | D18                             | M80                     |
| 69 | Redcliffe             | 20                         | D18                             | M81                     |
| 70 | Redlands              | 25                         | D19                             | M82                     |
| 71 | Robina *              | 23                         | D19                             | M83                     |
| 72 | Rockhampton Central * | 15                         | D19                             | M84                     |
| 73 | Sandgate              | 30                         | D19                             | M85                     |
| 74 | South Brisbane        | 28                         | D19                             | M86                     |
| 75 | Southport             | 24                         | D20                             | M87                     |
| 76 | Springwood            | 25                         | D20                             | M88                     |
| 77 | Stafford *            | 31                         | D20                             | M89                     |
| 78 | Stretton *            | 29                         | D20                             | M90                     |
| 79 | Surfers Paradise      | 24                         | D20                             | M91                     |
| 80 | Tablelands            | 12                         | D21                             | M92                     |
| 81 | Thuringowa            | 13                         | D21                             | M93                     |
| 82 | Toowoomba North       | 21                         | D21                             | M94                     |
| 83 | Toowoomba South       | 21                         | D21                             | M95                     |
| 84 | Townsville Central *  | 13                         | D22                             | M96                     |
| 85 | Warrego               | 11                         | D22                             | M97                     |
| 86 | Waterford             | 26                         | D22                             | M98                     |
| 87 | Whitsunday            | 14                         | D22                             | M99                     |
| 88 | Woodridge             | 26                         | D23                             | M100                    |
| 89 | Yeerongpilly *        | 29                         | D23                             | M101                    |

---

\* Proposed new name for this proposed electoral district.

## QUEENSLAND REDISTRIBUTION OF ELECTORAL DISTRICTS

## PUBLIC SUGGESTIONS

| Suggestn<br>No (QRC/S..) | Name/<br>Organisation | Address   | Date<br>Received |
|--------------------------|-----------------------|---|------------------|
| 1                        | J Gamin MLA           | 19 Park Ave<br>BURLEIGH<br>HEADS Q 4220                                     | 08.10.98         |
| 2                        | R Quinn MLA           | Suite 44, Level 1,<br>Niecon Plaza,<br>Victoria Ave<br>BROADBEACH Q<br>4218 | 16.10.98         |
| 3                        | Les Haines            | 3 Kinloch Ave<br>BENOWA<br>WATERS Q 4217                                    | 23.10.98         |
| 4                        | K V Mc Elligott       | 202 Charles St<br>Cranbrook<br>TOWNSVILLE Q<br>4810                         | 23.10.98         |
| 5                        | Les Simmons           | 286 Bargara Rd<br>BUNDABERG Q<br>4670                                       | 26.10.98         |
| 6                        | H R Hassett           | 13 Crosby St<br>BUNDABERG Q<br>4670   | 28.10.98         |

| Suggestn<br>No (QRC/S..) | Name/<br>Organisation                      | Address   | Date<br>Received |
|--------------------------|--|---|------------------|
| 7                        | S W Courtney                               | PO Box 525<br>STANTHORPE Q<br>4380                      | 30.10.98         |
| 8                        | Phillip S<br>Picknell                      | 6 Turnbull Street<br>SHAILER PARK<br>Q 4128             | 5.11.98          |
| 9                        | Neil G McLeod                              | PALM ISLAND Q<br>4816                                   | 4.11.98          |
| 10                       | Coorparoo<br>Community<br>Association Inc. | C/- Betty Rees<br>14 Fork Street<br>COORPAROO Q<br>4151 | 11.11.98         |
| 11                       | Bruce Bellette                             | 12 Healy Street<br>MUNDINGBURRA<br>Q 4812               | 16.11.98         |
| 12                       | Councillor<br>Darren Power                 | Logan City Council<br>PO Box 226<br>WOODRIDGE Q<br>4114 | 12.11.98         |
| 13                       | Garry Wiltshire                            | GPO Box 1393<br>BRISBANE Q<br>4001                      | 13.11.98         |

| Suggestn<br>No (QRC/S..) | Name/<br>Organisation                    | Address  | Date<br>Received |
|--------------------------|--|--|------------------|
| 14                       | Burdekin Shire<br>Council                | 145 Young Street<br>AYR Q 4807   | 16.11.98         |
| 15                       | John Wakely                              | 300 Ernest Street<br>LOTA Q 4179                                       | 16.11.98         |
| 16                       | G E Baker                                | 41 Wilkin Street<br>RIVER HEADS<br>Q 4655                              | 16.11.98         |
| 17                       | V & E Page                               | 24 Tradewinds<br>Close<br>HERVEY BAY Q<br>4655                         | 16.11.98         |
| 18                       | National Party<br>(Hervey Bay<br>Branch) | C/- Cr. Edward<br>Sorensen<br>116 Bingham Road<br>HERVEY BAY Q<br>4655 | 16.11.98         |
| 19                       | Biggenden Shire<br>Council               | PO Box 2<br>BIGGENDEN Q<br>4621  | 16.11.98         |
| 20                       | John O'Sullivan                          | 308 J Hickey<br>Avenue<br>GLADSTONE Q<br>4680                          | 16.11.98         |

| Suggestn<br>No (QRC/S..) | Name/<br>Organisation                       | Address  | Date<br>Received |
|--------------------------|---|--|------------------|
| 21                       | ALP (Childers<br>Branch)                    | C/- J C Gillespie<br>MS 379<br>Gelsomino Road<br>CHILDERS Q<br>4660            | 16.11.98         |
| 22                       | Vietnamese<br>Forum for<br>Multiculturalism | PO Box 237<br>MOUNT<br>OMMANEY Q<br>4074                                       | 16.11.98         |
| 23                       | Pat Faircloth                               | PO Box 213<br>BUNDABERG<br>Q 4670  | 17.11.98         |
| 24                       | T J Hoge                                    | PO Box 890<br>BUDDINA Q<br>4575  | 17.11.98         |
| 25                       | Robert<br>Dickinson                         | 328 Avalon Road<br>SHELDON Q<br>4157   | 16.11.98         |
| 26                       | Linda Harnett                               | C/- Bayside<br>Family Day Care<br>Shop 4<br>66 Bay Terrace<br>WYNNUM Q<br>4178 | 16.11.98         |

| Suggestn<br>No (QRC/S..) | Name/<br>Organisation  | Address                                       | Date<br>Received | Suggestn<br>No (QRC/S..) | Name/<br>Organisation                                 | Address   | Date<br>Received       |
|--------------------------|--|---|------------------|--------------------------|---|---|------------------------|
| 27                       | Dennis Carswell  |   | 17.11.98         | 35                       | D O'Dempsey   | 302 Preston Road<br>WYNNUM<br>WEST Q 4178                                 | 17.11.98               |
| 28                       | Karana Downs<br>& District<br>Ratepayers<br>Association Inc.     | 2 Nalya Crescent<br>KARANA<br>DOWNS Q<br>4306 | 17.11.98         | 36                       | Bruce Martin  | PO Box 1<br>CANNON HILL<br>Q 4170   | 17.11.98               |
| 29                       | Bwgcolman<br>Community<br>School                                 | Post Office<br>PALM ISLAND<br>Q 4816          | 17.11.98         | 37                       | Cr. Alan Kerlin                                       | Maroochy Shire<br>Council<br>PO Box 76<br>NAMBOUR<br>QLD 4560             | 17.11.98.<br>(10.03pm) |
| 30                       | Peter<br>Wellington MP   | PO Box 265<br>NAMBOUR Q<br>4560               | 17.11.98         | 38                       | Kuranda<br>Chamber of<br>Commerce and<br>Tourism Inc. | PO Box 499<br>KURANDA<br>QLD 4872   | 18.11.98               |
| 31                       | Australian<br>Labor Party  | PO Box 5032<br>WEST END Q<br>4101             | 17.11.98         | 39                       | Kootana   | PO<br>PALM ISLAND<br>QLD 4816   | 18.11.98               |
| 32                       | National Party<br>of Australia –<br>Queensland                   | PO Box 5940<br>WEST END Q<br>4101             | 17.11.98         | 40                       | Palm Island<br>Aboriginal<br>Council                  | Main Street<br>PALM ISLAND<br>QLD 4816                                    | 18.11.98               |
| 33                       | Gregory J<br>Pitman  | PO Box 600<br>NAMBOUR Q<br>4560               | 17.11.98         | 41                       | Economic<br>Development<br>Committee<br>Palm Island   | (William Maclean<br>Blackley -<br>Chairperson)<br>PALM ISLAND<br>QLD 4816 | 18.11.98               |
| 34                       | The Liberal<br>Party of<br>Australia<br>(Queensland<br>Division) | PO Box 216<br>LUTWYCHE Q<br>4030              | 17.11.98         |                          |   |   |                        |

| Suggestn<br>No (QRC/S..) | Name/<br>Organisation                       | Address  | Date<br>Received |
|--------------------------|---|--|------------------|
| 42                       | Association for<br>Regional<br>Kuranda Inc. | (B Smith-<br>President)<br>PO Box 748<br>KURANDA<br>QLD 4872         | 20.11.98         |
| 43                       | Home Hill<br>Chamber of<br>Commerce         | (Trevor Elton -<br>President)<br>PO Box 537<br>HOME HILL<br>QLD 4806 | 20.11.98         |
| 44                       | Morris A Hall                               | 10 Turnstone<br>Blvd<br>RIVER HEADS<br>Via HERVEY<br>BAY QLD<br>4655 | 20.11.98         |
| 45                       | J & J Foster                                | 21 Petrel Ave<br>RIVER HEADS<br>QLD 4655                             | 20.11.98         |
| 46                       | K R Mackney &<br>F P Blake                  | 30-32 Stormy<br>Rise<br>Bingham Waters<br>RIVER HEADS<br>QLD 4655    | 20.11.98         |

| Suggestn<br>No (QRC/S..) | Name/<br>Organisation       | Address   | Date<br>Received |
|--------------------------|-----------------------------|---|------------------|
| 47                       | Trevor & Agnes<br>Harburger | 32 Turnstone<br>Blvd<br>RIVER HEADS<br>QLD 4655   | 20.11.98         |
| 48                       | Pat & Jim White             | 206 Avolet<br>Crescent<br>RIVER HEADS<br>QLD 4655 | 20.11.98         |
| 49                       | V Marshall                  | 10 Turnstone<br>Blvd<br>RIVER HEADS<br>QLD 4655   | 20.11.98         |
| 50                       | Barry & Dianne<br>Evans     | 34 Stormy Rise<br>RIVER HEADS<br>QLD 4655         | 20.11.98         |
| 51                       | D & C Lynch                 | 2 Teal Way<br>RIVER HEADS<br>QLD 4655             | 20.11.98         |
| 52                       | A M Worrall                 | 16 Petrel Avenue<br>RIVER HEADS<br>QLD 4655       | 20.11.98         |
| 53                       | Desmond &<br>Ethel A Brown  | 24 Petrel Avenue<br>RIVER HEADS<br>QLD 4655       | 20.11.98         |

| Suggestn<br>No (QRC/S..) | Name/<br>Organisation        | Address  | Date<br>Received |
|--------------------------|------------------------------|--|------------------|
| 54                       | C J & D F L<br>Callaghan     | 2 Gail Street<br>RIVER HEADS<br>QLD 4655                   | 20.11.98         |
| 55                       | D R & S J<br>Wrighter        | 22 Ariadne Street<br>RIVER HEADS<br>QLD 4655               | 20.11.98         |
| 56                       | Beryl O<br>Claussen          | “Derribong”<br>41 Wilkin Street<br>RIVER HEADS<br>QLD 4655 | 23.11.98         |
| 57                       | Allan & Lynda<br>Cook        | 1 Stibe Street<br>BUNDABERG<br>QLD 4670                    | 24.11.98         |
| 58                       | Cheryl Dorron                | 5 Agnes Street<br>BUNDABERG<br>QLD 4670                    | 26.11.98         |
| 59                       | Pine Rivers<br>Shire Council | PO Box 5070<br>STRATHPINE<br>QLD 4500                      | 27.11.98         |

## QUEENSLAND REDISTRIBUTION OF ELECTORAL DISTRICTS

## PUBLIC COMMENTS IN RESPONSE TO SUGGESTIONS

| Comment<br>No (QRC/C..) | Name/<br>Organisation             | Address   | Date<br>Received | Comment<br>No (QRC/C..) | Name/<br>Organisation                                  | Address   | Date<br>Received |
|-------------------------|-----------------------------------|---|------------------|-------------------------|--|---|------------------|
| 1                       | Jeff Knuth MLA                    | PO Box 954<br>AYR QLD 4807                      | 7.12.98          | 8                       | Judy Gamin<br>MLA                                      | 19 Park Avenue<br>BURLEIGH<br>HEADS QLD<br>4220                                   | 16.12.98         |
| 2                       | Liz Cunningham<br>MLA             | PO Box 1592<br>GLADSTONE<br>QLD 4680            | 8.12.98          | 9                       | National Party<br>of Australia<br>(Childers<br>Branch) | C/- Neil Kingston<br>Secretary<br>MS 315<br>Claytons Road<br>CHILDERS<br>QLD 4660 | 17.12.98         |
| 3                       | John O'Sullivan                   | 308 J Hickey<br>Avenue<br>GLADSTONE<br>QLD 4680 | 9.12.98          | 10                      | D O'Dempsey  | 302 Preston Road<br>WYNNUM<br>WEST QLD<br>4178                                    | 17.12.98         |
| 4                       | Isabelle<br>Schmidlin             | 470 Valdora Road<br>YANDINA QLD<br>4561         | 11.12.98         | 11                      | National Party<br>of Australia –<br>Queensland         | PO Box 5940<br>WEST END Q<br>4101   | 17.12.98         |
| 5                       | Indigenous<br>Advisory<br>Council | GPO Box 806<br>BRISBANE QLD<br>4001             | 10.12.98         | 12                      | Grant McCorry  | 1 Harrowby<br>Street<br>CORINDA QLD<br>4075                                       | 17.12.98         |
| 6                       | Alan Mitchell                     | PO Box 5098<br>SCMC<br>NAMBOUR QLD<br>4560      | 14.12.98         |                         |  |   |                  |
| 7                       | Bruce<br>Alexander                | 16 Crowther Street<br>WINDSOR QLD<br>4030       | 15.12.98         |                         |  |   |                  |

| Comment No (QRC/C..) | Name/ Organisation                                  | Address  | Date Received |
|----------------------|---|--|---------------|
| 13                   | CRAMP<br>(Concerned Residents Against More Prisons) | PO Box 656<br>SUMNER PARK<br>QLD 4074                              | 18.12.98      |
| 14                   | Pormpuraaw Community Council                        | C/- Post Office<br>PORMPURA AW<br>QLD 4871                         | 18.12.98      |
| 15                   | Focus on Youth Inc                                  | 9 Meehan Street<br>SEVENTEEN<br>MILE ROCKS<br>QLD 4073             | 18.12.98      |
| 16                   | Rob Hutchinson                                      | 225 Camp<br>Mountain Road<br>SAMFORD<br>QLD 4520                   | 18.12.98      |
| 17                   | South Burnett Local Government Association Inc      | PO Box 9<br>KILKIVAN<br>QLD 4600                                   | 18.12.98      |
| 18                   | Jack Paff MLA                                       | Brassall Shopping Village<br>Hunter Street<br>BRASSALL<br>QLD 4305 | 18.12.98      |

| Comment No (QRC/C..) | Name/ Organisation                                   | Address   | Date Received |
|----------------------|--|---|---------------|
| 19                   | Peter Prenzler MLA                                   | 1/47 North Street<br>GATTON QLD 4343                          | 18.12.98      |
| 20                   | I T Petersen   | 53 Garrick Street<br>GYMPIE QLD 4570                          | 18.12.98      |
| 21                   | Graham & Lyn Smith                                   | 1650 Kandanga Creek Road<br>Upper Kandanga<br>GYMPIE QLD 4570 | 18.12.98      |
| 22                   | The Liberal Party of Australia (Queensland Division) | PO Box 216<br>LUTWYCHE<br>QLD 4030                            | 18.12.98      |
| 23                   | Cr John Grant  | Logan City Council<br>PO Box 226<br>WOODRIDGE<br>QLD 4114     | 18.12.98      |
| 24                   | Goff & June Holz                                     | 1067 Little Cavendish Road<br>MOUNT GRAVATT<br>EAST QLD 4122  | 18.12.98      |



| Comment No (QRC/C..) | Name/ Organisation   | Address   | Date Received |
|----------------------|--|---|---------------|
| 25                   | Ashgrove-Gap Cultural Activities Group                       | C/- 917 Waterworks Road<br>THE GAP QLD 4061               | 18.12.98      |
| 26                   | Peter Wellington MP  | PO Box 265<br>NAMBOUR QLD 4560                            | 18.12.98      |
| 27                   | Ian Jabs<br>Peter Green<br>Harvey Lyness and<br>Julie Lyness | Residents of Craignish<br>(Hervey Bay Electoral District) | 18.12.98      |
| 28                   | Samford and Districts Progress and Protection Ass.           | C/- The Secretary<br>PO Box 94<br>SAMFORD QLD 4520        | 18.12.98      |
| 29                   | Cooloolo Shire Council                                       | PO Box 155<br>GYMPIE QLD 4570                             | 18.12.98      |
| 30                   | Perry Shire Council  | PO Box 12<br>MOUNT PERRY QLD 4671                         | 18.12.98      |
| 31                   | Mark Andrew Yore   | 698 Underwood Road<br>ROCHEDALE QLD 4123                  | 18.12.98      |

| Comment No (QRC/C..) | Name/ Organisation                | Address   | Date Received |
|----------------------|-----------------------------------|---|---------------|
| 32                   | Mayor of the Shire of Pine Rivers | Mayor's Office<br>Pine Rivers Shire Council<br>PO Box 5070<br>STRATHPINE QLD 4500 | 18.12.98      |
| 33                   | Australian Labor Party            | PO Box 5032<br>WEST END QLD 4101  | 18.12.98      |
| 34                   | Councillor Alan Kerlin            | Maroochy Shire Council<br>PO Box 76<br>NAMBOUR QLD 4560                           | 18.12.98      |
| 35                   | L Green                           | 17 Willoughby Crescent<br>SPRINGWOOD QLD 4127                                     | 21.12.98      |
| 36                   | L Woolmer                         | 22 Plateau Drive<br>SPRINGWOOD QLD 4127   | 21.12.98      |
| 37                   | Kolan Shire Council               | PO Box 21<br>GIN GIN QLD 4671   | 21.12.98      |

| Comment<br>No (QRC/C..) | Name/<br>Organisation  | Address   | Date<br>Received |
|-------------------------|--|---|------------------|
| 38                      | E J Southcott<br>and others  | 1 Watt Lane<br>GYMPIE QLD<br>4570                                   | 21.12.98         |
| 39                      | Barambah<br>Electorate<br>Council,<br>National Party<br>of Australia –<br>Queensland | C/- Kathy Duff<br>Secretary<br>Di Di Station<br>PROSTON QLD<br>4613 | 21.12.98         |
| 40                      | Boonah Shire<br>Council  | PO Box 97<br>BOONAH QLD<br>4310                                     | 21.12.98         |
| 41                      | Robin Priede<br>and others   | 5 Yabba Road<br>IMBIL QLD<br>4570                                   | 22.12.98         |
| 42                      | Allan & Lynda<br>Cook  | 1 Stibe Street<br>BUNDABERG<br>QLD 4670                             | 24.12.98         |
| 43                      | V Ronque   | 15/7 Chamberlain<br>Street<br>ROCHEDALE<br>SOUTH Q<br>4123          | 24.12.98         |

## INTRODUCTION

### Invitation for Objections

This publication contains reasons, descriptions and maps for 89 proposed Queensland Legislative Assembly electoral districts. The proposals have been formulated by the Queensland Redistribution Commission in accordance with the provisions of the *Electoral Act 1992* ("the Act").

The Commission will consider any written objections concerning either the names or the boundaries of the proposed electoral districts provided the objections are lodged with the Commission at its office by 5 pm on Monday 10 May 1999. The objections should be marked QRC/O and be lodged by hand, post or facsimile. The location and address of the Commission are:

Queensland Redistribution  
Commission  
Level 6, Forestry House  
160 Mary Street  
BRISBANE QLD 4000

Telephone: (07) 3227 6219  
Country: 1800 801 665

Queensland Redistribution  
Commission  
Locked Bag 3300  
BRISBANE QLD 9001

Facsimile: (07) 3229 7391

The reasons, descriptions and maps in this booklet are for the Commission's proposed electoral boundaries, not its final boundaries. The Commission's final boundaries, names and reasons will be notified in accordance with the Act in July 1999, following the Commission's consideration of any objections to its proposed electoral boundaries and any comments on those objections.

Reference is made in the booklet to a number of the suggestions, and comments on those suggestions, which were received by the Commission prior to finalisation of its proposals. The suggestions and comments (listed at pages v to xiii) have been numbered and references to them will be by number, for example, "QRC/S1" is a reference to suggestion number 1 and "QRC/C1" is a reference to comment number 1. The suggestions and comments received by the Commission within the times prescribed in the Commission's public notices are available for perusal at the Commission's Office at Brisbane and at all major Public Libraries throughout Queensland.

## Procedures for the Redistribution

Part 3 of the Act details the procedures for the redistribution.

On 16 October 1998, the Commission published two notices in the Queensland Government Gazette. One of the notices stated that:

- the need for an electoral redistribution has arisen; and
- His Honour Judge John Patrick Shanahan, RFD, ED, Chief Judge of District Courts, Mr Desmond James O'Shea, Electoral Commissioner, and Mr Kevin James Yearbury, Director General, Department of Communication and Information, Local Government and Planning, constitute the Queensland Redistribution Commission, with the Judge being Chairperson of the Commission.

The second notice, published pursuant to section 42 of the Act, invited written suggestions relating to the redistribution to be lodged with the Commission on or before 5 pm Tuesday, 17 November 1998, being the expiration of a period of 30 days following publication of the notice in the Gazette. The notice was also published in *The Courier Mail*, *The Sunday Mail* and major Queensland regional newspapers.

For the assistance of persons lodging suggestions, the Commission calculated an initial quota of 24,559 electors.

The Commission received 36 suggestions by 5 pm on Tuesday 17 November 1998 and 23 suggestions after that time. All 36 suggestions received by 5 pm on 17 November were bound together into a single volume and made available for public inspection, without fee, at the Commission's Office, selected Magistrates' Courts and all major public libraries throughout Queensland.

On Thursday 26 November 1998 the Commission, in accordance with the requirements of section 43(2) of the Act, published a notice in the Gazette advising of the availability for inspection of the copies of the suggestions and inviting written comments in response to the suggestions to be lodged with the Commission by 5 pm Friday 18 December 1998 (being a period of 21 days following publication of the notice). The notice inviting comments on the suggestions also appeared in *The Courier Mail*, *The Sunday Mail* and major regional newspapers.

The Commission received 34 comments on the suggestions by 5 pm on 18 December 1998, and 9 after that time. All 34 comments received by the nominated time and date were bound into a booklet and copies of the booklet were again made available

for public inspection, without fee, at all major public libraries throughout Queensland, selected Magistrates' Courts and at the Commission's Office.

Section 45(1) of the Act requires the Commission to calculate the "*average number of enrolled electors for electoral districts*" ('the quota' – see below) as at the end of the 21 days allowed for comments on the suggestions. The quota, calculated on Monday 21 December 1998 following the closure of comments at 5 pm on Friday 18 December, was 24,769.

Since the closure of comments on the suggestions, the Commission has prepared its proposals and reasons for the redistribution of the State's 89 electoral districts.

The Commission is required by the Act to publish notices of its proposed redistribution in the Government Gazette and newspapers, and to invite public objections to its proposals. The notices must be accompanied by a single map showing, or a number of maps together showing, the names and boundaries of all proposed electoral districts, and must advise the availability for public inspection at the Commission's Office (and at any other places in the State that the Commission considers appropriate), descriptions of the boundaries of the Commission's proposed electoral districts and the Commission's reasons for redistributing the State in the way proposed

Thirty days from the date of publication of the notice in the Government Gazette are prescribed under section 48(1) (b) of the Act for lodgement of written objections to the Commission's proposals. As the date of the notice in the Gazette was Friday 9 April 1999, all objections must be lodged with the Commission by 5 pm on Monday 10 May 1999, being the expiry of the period of 30 days.

The Act requires that, as soon as practicable after the close of objections to the Commission's proposals, the Commission must make available for public inspection at the Commission's Office and at any other places in the State that the Commission considers appropriate, copies of all objections given to it within the time prescribed. The Commission will, in accordance with section 49(2) of the Act, publish notices in the Government Gazette and newspapers advising of the availability for inspection of copies of the objections. The notices will invite written comments on the objections to be lodged with the Commission by 5 pm on a date stipulated in the notices. Once the time for lodging comments on the objections has closed, the Commission will make copies of the comments available for public inspection.

Since the Commission, under section 55 of the Act, has power to conduct such public hearings as it considers appropriate, the Commission may elect to hold public

hearings in the period following the closure of comments on the objections.

From the date of closure of public objections (10 May 1999), the Commission is allowed a period of up to 60 days to prepare its final determination of the State's electoral district names and boundaries (see section 51 of the Act). The 60 day period will end on Friday 9 July 1999. Under section 54 of the Act, the final determination and associated documents are given to the Honourable the Attorney-General and Minister for Justice and Minister for The Arts and he must table the documents in Parliament within 5 sitting days of their receipt.

A notice containing details of the Commission's final determination of the State's electoral boundaries must be published in the Government Gazette. At the end of 21 days after the publication of this notice (but subject to the determination of any appeal lodged) the State is redistributed into the electoral districts, and those districts have the names, set out in the notice. Queensland remains redistributed in this way until the next electoral redistribution becomes final.

### **Electoral Distribution and Mapping System (EDAMS)**

For the purposes of the redistribution, the Commission used a computerised mapping system developed by the New South Wales Surveyor-General's Department called the Electoral Distribution and Mapping System (EDAMS). EDAMS was also used for the 1998 redistribution of New South Wales and the recent redistributions of South Australia and Tasmania.

EDAMS contains spatial data representing Federal, State and Local Government electoral boundaries, cities, towns and suburb details and Queensland topography and cadastre. Most importantly, EDAMS also contains Census Collector District (CCD) boundaries. CCDs are small statistical units of area, widely used in Geographic Information Systems (GIS) such as EDAMS, which were developed by the Australian Bureau of Statistics (ABS). There are over 6,000 CCDs in Queensland and they were used by the Commission as the basic building blocks for the redistribution.

The Australian Electoral Commission (AEC), which maintains the Electoral Roll for the State pursuant to an agreement between Queensland and the Commonwealth, provided statistics from the roll on the number of electors in each CCD in Queensland as at 21 December 1998, being the date of determination of the quota. The Planning Information and Forecasting Unit (PIFU) of the Department of Communication and Information Local Government and Planning was engaged by the Commission to produce population projections to 30 June 2005 for all CCDs in Queensland. The data

provided by the AEC and PIFU was then used to calculate the projected number of electors for each CCD.

Cartographic information provided by the Department of Natural Resources (DNR), and the information on current and projected electors, was then loaded onto EDAMS. Prior to commencing the redistribution, it was also necessary to use EDAMS to align the 1996 set of CCDs provided by the ABS with the existing electoral boundaries, a process which involved splitting 148 CCDs.

The Commission used EDAMS to build 89 electoral districts so that each one fell within the quota of 24,769 (+ or - 10 %) established on 21 December 1998. The Commission also used information from EDAMS to calculate the area of each proposed electoral district, as area is included as one of the descriptors for each CCD. The total areas for the proposed electoral districts were then used for calculating the notional voters to be added to the enrolment in proposed electoral districts of over 100,000 square kilometres in area, as required by s. 45 of the Act. (Sea area was excluded from the calculation of the total areas of proposed electoral districts.)

To assist both the political parties and the Commission in the redistribution process, the Commission invited the political parties to use EDAMS in the compilation of their suggestions to the Commission. The Australian Labor Party, The National Party of Australia – Queensland and The Liberal Party of Australia (Queensland Division) all accepted the Commission's invitation and used EDAMS extensively to generate their suggestions.

EDAMS has proved to be a very valuable and time-saving tool for the Commission. Using EDAMS, the Commission has been able to split CCDs, build electorates and analyse statistics on-screen. Although the CCD elector information on EDAMS was used by the Commission as the fundamental building block for the proposed electorates, the Commission has not hesitated to split CCDs in order to more closely comply with the legislative criteria for the redistribution.

Each proposed electoral district has been mapped as an AO map by DNR. The A4 versions of these maps are at pages M13 to M101 of this booklet. DNR has also produced the detailed descriptions of the proposed electoral district boundaries set out on pages D1 to D23, as well as AO and A4 versions of 12 State and regional maps (Queensland, Cairns, Townsville, Mackay, Rockhampton, Hervey Bay, Darling Downs, Sunshine Coast, Brisbane North, Brisbane South, Gold Coast and Ipswich).

## Procedure for Making Written Objections

Anyone wishing to lodge an objection to the Commission's proposed redistribution is requested to note:

- (a) objections should be written or, preferably, typed and should address the criteria for the redistribution set out in Part 3 of the Act;
- (b) only objections received at the office of the Commission before 5 pm on 10 May 1999 will be considered by the Commission in making its final determination on the electoral districts;
- (c) all written objections received by the Commission within the time prescribed will be public documents and will be copied and made available for public inspection at the Commission's office in Forestry House and at public libraries throughout Queensland;
- (d) all inquiries about the lodgement of objections and the remainder of the redistribution process should be directed to Trudy Aurisch, the Secretary of the Commission on telephone (07) 3227 7590.

## REASONS FOR THE PROPOSED REDISTRIBUTION

### Introduction

Section 47(2) (b) (ii) of the Act requires the Commission to make public its reason for redistributing the State in the manner outlined in this proposal.

### The Quota

Section 45(1) of the Act requires the Commission to ensure, in preparing the proposed redistribution, that the following requirements are satisfied as at the end of the 21 days prescribed for lodging comments on the suggestions i.e. as at 21 December 1998:

- “(a) *if the electoral district has an area of less than 100 000 km<sup>2</sup> - that the number of enrolled electors does not differ from the average number of enrolled electors for electoral districts by more than 10%;*
- (b) *if the electoral district has an area of 100 000 km<sup>2</sup> or more - the sum of the number of enrolled electors and the additional large district number does not differ from the average number of enrolled electors for electoral districts by more than 10%.”*

The Act defines the “average number of enrolled electors for electoral districts” (“the quota”) as “the number worked out by dividing the total number of enrolled electors for all electoral districts by 89”. The “additional large district number” is defined in section 45(2) of the Act as “2% of the number of km<sup>2</sup> in the area of the electoral district”.

The quota of electors is therefore determined by dividing the total number of electors on the electoral roll in Queensland by 89. The number of electors on the roll for Queensland on 21 December 1998 was 2,204,434. This number, divided by 89 and rounded upwards as required by section 4(1) of the Act, produced a quota of 24,769.

The application of the 10% (+ or -) margin of tolerance permitted by the Act to the quota allows an electoral district a minimum number of 22,292 electors and a maximum number of 27,246 electors. The Commission must not vary these numbers and they override the other criteria set out in section 46 of the Act. For an electoral district with an area of 100,000 km<sup>2</sup> or more, a figure equal to 2% of the total area of the electorate is added to the actual number of electors enrolled in that electoral district to permit the total number of “electors” to fall within the range of 22,292 to 27,246. Consequently, a proposed electoral district of (say) 250,000 square kilometres in area would have 5,000 (i.e. 2% of 250,000km<sup>2</sup>) “notional” electors to add to its actual number of electors to comply with the quota of 24,769 and the allowable tolerances of 22,292 to 27,246.

**TABLE 1: SUMMARY OF PROPOSED REDISTRIBUTION OF QUEENSLAND INTO ELECTORAL DISTRICTS**

|  |           |
|--|-----------|
| Number of electoral districts  | 89        |
| Number of electors in Queensland on 21 December 1998                                 | 2,204,434 |
| Quota of electors for Queensland on 21 December 1998                                 | 24,769    |
| Permitted maximum number of electors in an electoral district (+10%)                 | 27,246    |
| Permitted minimum number of electors in an electoral district (-10%)                 | 22,292    |
| Predicted number of electors for Queensland on 30 June 2005                          | 2,554,670 |
| Average enrolment estimated for Queensland electoral districts on 30 June 2005       | 28,704    |
| Estimated maximum number of electors in an electoral district on 30 June 2005 (+10%) | 31,574    |
| Estimated minimum number of electors in an electoral district on 30 June 2005 (-10%) | 25,834    |

**TABLE 2: CALCULATION OF ENROLMENT FOR PROPOSED ELECTORAL DISTRICTS OF 100,000 SQUARE KILOMETRES OR MORE IN AREA**

| District Name   | Area (Sq.Kms) | 2% of Area (Notional Electors) | Current enrolment as at 21.12.98 | Current and Notional Enrolment as at 21.12.98 | Projected Enrolment as at 30.6.05 | Projected and Notional Enrolment as at 30.6.05 |
|-----------------|---------------|--------------------------------|----------------------------------|---|-----------------------------------|--|
| Charters Towers | 270,821       | 5,416                          | 19,520                           | 24,936  | 19,231                            | 24,647   |
| Cook            | 188,333       | 3,767                          | 19,346                           | 23,113  | 23,341                            | 27,108   |
| Gregory         | 378,021       | 7,560                          | 18,793                           | 26,353  | 19,877                            | 27,437   |
| Mt Isa          | 367,305       | 7,346                          | 18,504                           | 25,850  | 18,783                            | 26,129   |
| Warrego         | 237,163       | 4,743                          | 21,525                           | 26,268  | 21,887                            | 26,630   |

#### Legislative Criteria

Subject to the quota and permitted deviation, the Commission is required, under section 46(1) of the Act, to give consideration to the following matters when drawing the boundaries of the proposed electoral districts:

- “(a) *the extent to which there is a community of economic, social, regional or other interests within each proposed electoral district;*
- “(b) *the ways of communication and travel within each proposed electoral district;*
- “(c) *the physical features of each proposed electoral district;*
- “(d) *the boundaries of existing electoral districts.”*

The Commission is also required, under section 46(1)(e) of the Act, to consider demographic trends in Queensland with a view to ensuring, as far as practicable that, on the basis of the trends, the need for another electoral redistribution will not arise under section 39 of the Act before it does under section 38.

Section 39 “triggers” a redistribution if one-third or more electoral districts are out of quota for two months in a row, the quota for the purposes of section 39 being

calculated by reference to the number of enrolled electors for each electoral district and the average number of enrolled electors for each electoral district as published by the Electoral Commission Queensland each month in the Queensland Government Gazette in accordance with the requirements of section 63 of the Act.

Section 38 contains another "trigger" for a redistribution. It states that the need for an electoral redistribution arises -

- "(a) *1 year after the day appointed for the return of writs for the third general election held after -*
- (i) *the electoral distribution under the Electoral Districts Act 1991 became final; or*
  - (ii) *an electoral redistribution, or the latest electoral redistribution, under this Act becomes final; or*
- (b) *7.5 years after -*
- (i) *the electoral distribution under the Electoral Districts Act 1991 became final; or*
  - (ii) *an electoral redistribution, or the latest electoral redistribution, under this Act becomes final;*
- whichever is the later.*

It is clear from these sections that the intention of the legislature was that each redistribution should last at least seven and a half years. For this reason, the Commission had regard to the predictive data compiled by PIFU when preparing its proposals. The Commission noted the comments of the Australian Labor Party (at page 3 of QRC/S31) that the growth figures being used by the Commission differed significantly from those used by the AEC and the ABS, particularly for inner-city Brisbane electorates. The Commission discussed the issue with PIFU and was advised that, since the projections had been prepared in September/October 1998, revised information had become available which principally affected the inner area of Brisbane City. Accordingly, PIFU re-ran the projections and the new information obtained from PIFU was loaded onto EDAMS prior to 21 December 1998 (being the date of determination of the quota for the redistribution and the date for calculating the estimated enrolment, as at 30 June 2005, for the existing electoral districts.) The Commission is satisfied that it has been working with the best available data in

compiling its proposals, particularly as PIFU is responsible for producing the Queensland Government's official population projections.

Finally, under section 46(2) of the Act, the Commission, when carrying out the redistribution, "*may also consider the boundaries of local government areas to the extent that it is satisfied that there is a community of economic, social, regional or other interests within each local government area*".

The Commission is authorised by section 46(3) of the Act to give such weight to each of the abovementioned matters as it considers appropriate.

When the Electoral and Administrative Review Commission ("EARC") carried out its distribution of Queensland's electoral districts in 1991 under the *Electoral Districts Act 1991*, it pointed out in the report on its proposed distribution that the criteria prescribed by that Act included neither existing electoral district boundaries nor the boundaries of local government authorities (see p. 4 of the "*Proposed Queensland Electoral Districts - Reasons, Descriptions and Maps*" ("the EARC proposal")). However, both criteria are included in the current legislation, and the Commission has given considerable weight to each of them in its proposals, particularly to the criterion of existing electoral district boundaries. The Commission is of the view that changes to existing electoral boundaries should be kept to a minimum where possible. These districts were determined by EARC in 1991 on the basis of substantially the same criteria as apply to the current Commission. Further, Queensland electors have become familiar with their electoral districts boundaries since they were gazetted in 1991 and to make unnecessary changes to them appears likely to maximise voter confusion on polling day.

The Commission has also placed considerable weight on local government boundaries, particularly in rural areas, and has only separated local authority areas into separate electorates where it has been forced to do so because of quota requirements, or where it considers the benefits of keeping a local authority area together in one proposed electorate have been outweighed by other factors (as occurred, for example, with the division of the Carpentaria Shire into the proposed districts of Mt Isa and Cook). The Commission agrees with the comments made at page 4 of the EARC proposal that:

*"local government boundaries frequently reflect, and may even help to create, communities of interest. This is especially so in rural areas where many local government areas correspond to a single town or smaller settlement and its closely connected hinterland. Electors are usually well aware of local government boundaries, and readily orientate to electoral boundaries that coincide with them.*

*Consequently, and especially in rural areas, local government areas have in some cases been used as appropriate community of interest 'building blocks' for the current distribution."*

The term "community of interest", although difficult to define (and the Act attempts no definition) is fairly well understood by most people. The Commission agrees with the statements by EARC at page 52 of its *"Report on Local Authorities External Boundaries Review"* that community of interest *"relates to an interest or set of interests which are jointly held by people in a geographic space, an interest which is sufficiently compelling and binding on them for the inhabitants of the area concerned to regard themselves as members of the same 'community' ... A community of interest refers to a grouping of people whose interests, needs and aspirations are substantially the same"*.

The Commission found, as EARC had done in 1991, that communities of interest are usually more easily identified in rural areas and the smaller towns and cities, and correspondingly harder to identify in large cities such as the Gold Coast and Brisbane.

As required under section 46(1)(b) and (c), the Commission, when deciding on the proposed electorates, had regard to *"the ways of communication and travel within each proposed electoral district"* and *"the physical features of each proposed electoral district"*. The Commission exercised its own judgment to decide when natural or man-made features constituted a barrier between electorates, and when they acted as a link between adjoining areas. The Pacific Highway, for example, constitutes a significant barrier between the proposed electorates of Springwood and Woodridge, particularly now that construction is underway to develop it into an eight lane highway. Physical features such as rivers similarly often act as natural barriers between areas, for example, there is generally a clear division between the two sides (north and south) of the Brisbane River. However, the impact of these features on the landscape is not always that of a barrier or boundary. In the proposed electorate of Mulgrave, for example, the Bruce Highway, running along the narrow coastal plain between the mountains and the sea, acts as a link between Cairns and Innisfail. Similarly, in Brisbane, the suburbs of Chelmer and Indooroopilly have much in common, and the Walter Taylor Bridge over the Brisbane River is a link between these suburbs, even though the river elsewhere has effect as a physical barrier between areas.

### Naming Electoral Districts

Section 44(2) of the Act states that the *"proposed redistribution must include*

*proposed names for the proposed electoral districts"*.

The Commission's discretion on names is unfettered. In its *"Report on the Review of the Elections Act 1983-1991 and Related Matters"*, EARC considered imposing a set of legislative requirements on future Redistribution Commissions for the naming of electoral districts. However, EARC concluded that it would not be appropriate to do so. EARC noted that the State's 89 electoral districts, with the exception of Nicklin, were had been named after places, localities or physical features and stated, at paragraphs 6.41 and 6.42 of the Report:

*"... on balance geographic place names provide the most useful basis for naming electoral districts where the selected name gives a clear identification of the district. It also seems appropriate to retain district names between redistributions if new districts are substantially similar to previous districts of the same name."*

*This suggestion is not meant to limit in any way future Redistribution Commissions which may be of the opinion that a geographic place name or existing district name is no longer suitable. When such circumstances arise, consideration should be given to using the names of prominent Queenslanders of either gender and traditional Aboriginal and Islander names."*

The Commission has continued the practice of naming electoral districts after geographic place names. The Commission noted that most of the suggestions it received on names for new districts put forward geographic place names, for example, the suggestion by the Liberal Party in QRC/S34 to name its proposed new electoral district on the Sunshine Coast Glasshouse.

The Commission, in accordance with its principle of avoiding unnecessary change, has also followed EARC's suggestion to retain existing district names where new districts are substantially the same as existing districts. However, where the Commission proposes to make a significant alteration to electoral district boundaries such that an existing name is obviously inappropriate, the Commission has proposed a change of name. The Commission has proposed name changes for a number of Brisbane seats, because its proposed alterations to existing electorates have resulted in several of those electorates no longer containing the suburbs after which they were named, for example, the existing district of Sunnybank is proposed to be re-named Stretton as the Commission's proposed changes to this district mean that it no longer contains the suburb of Sunnybank.

The Commission considered another issue raised in QRC/S4 and QRC/S13 regarding names of electoral districts. QRC/S13 pointed out that the names given to electoral



districts can, in certain instances, cause difficulties for the Electoral Commission Queensland on polling day and have the potential to disenfranchise electors. The problems arise in relation to the State's regional cities (principally Townsville, Cairns, Rockhampton and Mackay) where more than one electoral district covers the city and one district bears the name of the city. For example, on polling day electors resident within the city of Townsville (but actually in the electoral district of Mundingburra) may be absent from their electorate and therefore vote at a polling booth in another part of Queensland. When these electors advise the polling booth workers that they reside in Townsville, they may be given the ballot papers for this electorate when they should be given the ballot papers for the electorate of Mundingburra.

The Commission gave careful consideration to the submissions on this issue. It appreciated that changing the name of the electoral district which bears the same name as the provincial city which it partly covers to a completely different place name (for example, renaming the electorate of Townsville to Castle Hill or Mackay to Pioneer) should remove the problem. However, the Commission was mindful of the strong sense of identity and pride which many electors feel towards the regional cities where they reside. Consequently, it was unwilling to wholly remove references to these cities from the names of the electorates. The Commission concluded that the problems raised in QRC/S13 should be solved by the addition of the word "Central" to the electorates of Cairns, Townsville, Mackay, Rockhampton and Ipswich.

### **Summary of Enrolments for the 89 Proposed Electoral Districts**

Table 3 over the page shows the names and enrolments for the proposed 89 electoral districts. The table also indicates the percentage deviation from the quota and estimated percentage deviation from the projected average district enrolment in June 2005.

TABLE 3: ENROLMENTS FOR THE 89 PROPOSED ELECTORAL DISTRICTS

| Proposed Electoral District Name | Enrolment As at 21/12/98 (Q= 24,769) | % Deviation From Quota | Estimated Enrolment At June 05 (Av=28,704) | % Deviation Estimated Av At June 05 |
|----------------------------------|--------------------------------------|------------------------|--|-------------------------------------|
| 1 Albert                         | 23,273                               | -6.0                   | 34,637                                     | +20.7                               |
| 2 Algester                       | 22,472                               | -9.3                   | 35,446                                     | +23.5                               |
| 3 Ashgrove                       | 26,606                               | +7.4                   | 27,923                                     | -2.7                                |
| 4 Aspley                         | 25,361                               | +2.4                   | 27,991                                     | -2.5                                |
| 5 Barron River                   | 24,136                               | -2.6                   | 28,645                                     | -0.2                                |
| 6 Beaudesert                     | 25,886                               | +4.5                   | 31,882                                     | +11.1                               |
| 7 Brisbane Central               | 25,261                               | +2.0                   | 29,570                                     | +3.0                                |
| 8 Broadwater                     | 26,061                               | +5.2                   | 28,628                                     | -0.3                                |
| 9 Bulimba                        | 27,221                               | +9.9                   | 28,409                                     | -1.0                                |
| 10 Bundaberg                     | 26,999                               | +9.0                   | 29,425                                     | +2.5                                |
| 11 Bundamba                      | 23,698                               | -4.3                   | 30,142                                     | +5.0                                |
| 12 Burbank                       | 26,430                               | +6.7                   | 28,860                                     | +0.5                                |
| 13 Burdekin                      | 23,422                               | -5.4                   | 25,181                                     | -12.3                               |
| 14 Burleigh                      | 26,596                               | +7.4                   | 29,260                                     | +1.9                                |
| 15 Burnett                       | 23,452                               | -5.3                   | 30,612                                     | +6.6                                |
| 16 Cairns Central                | 24,881                               | +0.5                   | 29,151                                     | +1.6                                |
| 17 Callide                       | 25,910                               | +4.6                   | 27,687                                     | -3.5                                |
| 18 Caloundra                     | 23,824                               | -3.8                   | 31,713                                     | +10.5                               |
| 19 Capalaba                      | 25,342                               | +2.3                   | 30,716                                     | +7.0                                |
| 20 Charters Towers *             | 19,520                               | +0.7                   | 19,231                                     | -14.1                               |
| 21 Chatsworth                    | 25,056                               | +1.2                   | 29,320                                     | +2.1                                |
| 22 Clayfield                     | 26,390                               | +6.5                   | 26,171                                     | -8.8                                |
| 23 Cleveland                     | 23,904                               | -3.5                   | 31,465                                     | +9.6                                |
| 24 Condamine                     | 27,020                               | +9.1                   | 28,295                                     | -1.4                                |
| 25 Cook *                        | 19,346                               | -6.7                   | 23,341                                     | -5.6                                |
| 26 Cunningham                    | 23,167                               | -6.5                   | 25,934                                     | -9.7                                |
| 27 Currumbin                     | 25,806                               | +4.2                   | 30,232                                     | +5.3                                |
| 28 Darling Downs                 | 23,753                               | -4.1                   | 25,594                                     | -10.8                               |
| 29 Everton                       | 25,513                               | +3.0                   | 29,857                                     | +4.0                                |
| 30 Ferny Grove                   | 26,644                               | +7.6                   | 30,801                                     | +7.3                                |
| 31 Fitzroy                       | 24,643                               | -0.5                   | 26,513                                     | -7.6                                |
| 32 Gladstone                     | 25,818                               | +4.2                   | 30,905                                     | +7.7                                |
| 33 Glasshouse                    | 24,640                               | -0.5                   | 32,166                                     | +12.1                               |
| 34 Greenslopes                   | 27,133                               | +9.5                   | 26,318                                     | -8.3                                |
| 35 Gregory *                     | 18,793                               | +6.4                   | 19,877                                     | -4.4                                |
| 36 Gympie                        | 26,967                               | +8.9                   | 31,457                                     | +9.6                                |
| 37 Helensvale                    | 22,404                               | -9.5                   | 31,969                                     | +11.4                               |
| 38 Hervey Bay                    | 23,332                               | -5.8                   | 31,233                                     | +8.8                                |
| 39 Hinchinbrook                  | 24,111                               | -2.7                   | 28,718                                     | +0.0                                |
| 40 Inala                         | 23,349                               | -5.7                   | 26,034                                     | -9.3                                |
| 41 Indooroopilly                 | 25,726                               | +3.9                   | 26,610                                     | -7.3                                |
| 42 Ipswich Central               | 26,398                               | +6.6                   | 28,799                                     | +0.3                                |
| 43 Ipswich West                  | 25,980                               | +4.9                   | 30,306                                     | +5.6                                |
| 44 Kawana                        | 24,791                               | +0.1                   | 31,898                                     | +11.1                               |
| 45 Keppel                        | 22,512                               | -9.1                   | 27,971                                     | -2.6                                |
| 46 Kurwongbah                    | 27,224                               | +9.9                   | 30,923                                     | +7.7                                |
| 47 Lockyer                       | 22,796                               | -8.0                   | 27,665                                     | -3.6                                |

| Proposed Electoral District Name | Enrolment As at 21/12/98 (Q= 24,769) | % Deviation From Quota | Estimated Enrolment At June 05 (Av=28,704) | % Deviation Estimated Av At June 05 |
|----------------------------------|--------------------------------------|------------------------|--|-------------------------------------|
| 48 Logan                         | 24,131                               | -2.6                   | 31,560                                     | +9.9                                |
| 49 Lytton                        | 26,045                               | +5.2                   | 26,784                                     | -6.7                                |
| 50 Mackay Central                | 26,839                               | +8.4                   | 29,516                                     | +2.8                                |
| 51 Maroochydore                  | 25,173                               | +1.6                   | 32,268                                     | +12.4                               |
| 52 Maryborough                   | 25,768                               | +4.0                   | 28,732                                     | +0.1                                |
| 53 Mirani                        | 23,502                               | -5.1                   | 27,187                                     | -5.3                                |
| 54 Moggill                       | 25,752                               | +4.0                   | 30,987                                     | +8.0                                |
| 55 Mount Coot-tha                | 26,193                               | +5.7                   | 25,991                                     | -9.5                                |
| 56 Mount Gravatt                 | 25,951                               | +4.8                   | 26,470                                     | -7.8                                |
| 57 Mount Isa *                   | 18,504                               | +4.4                   | 18,783                                     | -9.0                                |
| 58 Mount Ommaney                 | 24,635                               | -0.5                   | 27,110                                     | -5.6                                |
| 59 Mudgeraba                     | 23,808                               | -3.9                   | 30,829                                     | +7.4                                |
| 60 Mulgrave                      | 23,913                               | -3.5                   | 30,484                                     | +6.2                                |
| 61 Mundingburra                  | 25,100                               | +1.3                   | 26,988                                     | -6.0                                |
| 62 Murrumba                      | 24,129                               | -2.6                   | 34,498                                     | +20.2                               |
| 63 Nanango                       | 26,917                               | +8.7                   | 30,183                                     | +5.2                                |
| 64 Narangba                      | 23,524                               | -5.0                   | 30,440                                     | +6.0                                |
| 65 Nicklin                       | 25,540                               | +3.1                   | 35,837                                     | +24.9                               |
| 66 Noosa                         | 24,706                               | -0.3                   | 33,166                                     | +15.5                               |
| 67 Nudgee                        | 26,651                               | +7.6                   | 26,594                                     | -7.4                                |
| 68 Pumicestone                   | 22,979                               | -7.2                   | 32,624                                     | +13.7                               |
| 69 Redcliffe                     | 27,234                               | +10.0                  | 27,296                                     | -4.9                                |
| 70 Redlands                      | 22,453                               | -9.4                   | 31,111                                     | +8.4                                |
| 71 Robina                        | 26,454                               | +6.8                   | 29,794                                     | +3.8                                |
| 72 Rockhampton Central           | 25,925                               | +4.7                   | 26,437                                     | -7.9                                |
| 73 Sandgate                      | 25,481                               | +2.9                   | 28,648                                     | -0.2                                |
| 74 South Brisbane                | 27,095                               | +9.4                   | 26,512                                     | -7.6                                |
| 75 Southport                     | 23,706                               | -4.3                   | 27,714                                     | -3.4                                |
| 76 Springwood                    | 26,666                               | +7.7                   | 29,653                                     | +3.3                                |
| 77 Stafford                      | 27,130                               | +9.5                   | 26,235                                     | -8.6                                |
| 78 Stretton                      | 22,727                               | -8.2                   | 27,858                                     | -2.9                                |
| 79 Surfers Paradise              | 27,088                               | +9.4                   | 29,746                                     | +3.6                                |
| 80 Tablelands                    | 24,577                               | -0.8                   | 27,291                                     | -4.9                                |
| 81 Thuringowa                    | 23,856                               | -3.7                   | 32,627                                     | +13.7                               |
| 82 Toowoomba Nth                 | 24,865                               | +0.4                   | 26,909                                     | -6.3                                |
| 83 Toowoomba Sth                 | 24,942                               | +0.7                   | 26,360                                     | -8.2                                |
| 84 Townsville Central            | 25,416                               | +2.6                   | 26,334                                     | -8.3                                |
| 85 Warrego *                     | 21,525                               | +6.1                   | 21,887                                     | -7.2                                |
| 86 Waterford                     | 24,204                               | -2.3                   | 28,122                                     | -2.0                                |
| 87 Whitsunday                    | 22,930                               | -7.4                   | 28,671                                     | -0.1                                |
| 88 Woodridge                     | 23,613                               | -4.7                   | 26,505                                     | -7.7                                |
| 89 Yeerongpilly                  | 27,220                               | +9.9                   | 26,448                                     | -7.9                                |
| TOTALS                           | 2,204,434 **                         |                        | 2,554,670 **                               |                                     |

\* Electoral districts over 100,000 sq kms in area

\*\* Does not include 28,832 notional electors (see Table 2).

## **ELECTORAL DISTRICTS ABOVE 100,000 KM<sup>2</sup> IN AREA (MOUNT ISA, COOK, CHARTERS TOWERS, GREGORY AND WARREGO)**

### **Overview**

The Commission found that the initial issue for decision, from which all other decisions flowed, was whether the five electoral districts over 100,000 km<sup>2</sup> in area should be retained. The Commission noted that, as at 21 December 1998, four of the five were below quota, and three of them (Charters Towers, Mount Isa and Warrego) were below allowable tolerances even after the addition of their notional electors based on area.

Four of the electorates, if unchanged, are predicted to be well below the average district enrolment as at 30 June 2005 so that, on that date, Charters Towers will be -26.8%, Gregory will be -17.3%, Mount Isa will be -31.5% and Warrego will be -24.2%. So as to place the electorates within quota, the Commission realised that it would have to augment them by adding significant numbers of enrolled and/or notional electors, and that any expansion of area for any of these seats would create a domino effect on all the other electorates and affect the whole redistribution.

In the event, the Commission decided to retain all five of the large area electorates on the basis that EARC's decision to create five large districts had been endorsed by Parliament and, as Parliament has not seen fit to change the legislation to abolish any of the electorates, the Commission does not propose to do so, particularly as such action would make effective representation for the electors in these remote areas even more difficult.

### **Mt Isa**

The existing district of Mount Isa contained only 15,472 electors as at 21 December 1998 and on that basis was 37.53% below the average district enrolment. Even allowing for nominal electors of 3,910 (based on 2% of its area of 195,521.31 sq km), the existing district was still 21.75% below quota.

Although substantial additions to the electorate are therefore necessary to bring it to within quota, options for expansion are limited. The Commission noted that both the National Party (QRC/S32) and the Liberal Party (QRC/S34) advocated the expansion of the existing electorate of Mt. Isa north into Carpentaria Shire, while the Labor Party, in QRC/S31, opposed any expansion north into Carpentaria Shire and advocated an expansion eastward along the Flinders Highway.

The Commission examined the proposals of the three major parties for this electorate. It also investigated a possible expansion of the existing district southward into the seat of Gregory. However, the Commission agreed with the contention of the ALP, in QRC/C33, that this would be unwarranted as it would cut across existing road and rail transport routes which run east/west, not north/south.

The Commission concluded that the existing district should expand northerly into Cape York to include part of the Carpentaria Shire (but only as far as the Staaten River) as well as easterly to take in the whole of McKinlay and Winton Shires and part of the Shire of Croydon. The Commission considers that the increasing use of the port facilities of Karumba for the city of Mt Isa justify the transfer of this part of Carpentaria Shire to the proposed electoral district. However, the Commission believes that the boundary with the proposed electorate of Cook should be the Staaten River and that the whole of Carpentaria Shire should not be included in the proposed electorate. The Commission agrees with the comments of the Pormpurrav Community Council (QRC/C14) and the Australian Labor Party (QRC/C33) that the residents of Pormpurrav and Kowanyama have a community of interest, based on close familial, cultural and political affiliations, towards the residents of Cape York Peninsula, rather than to the residents of Mount Isa.

The Commission therefore considers that the northern-most parts of Carpentaria Shire should remain in the proposed electorate of Cook, as in this case the arguments in favour of keeping Carpentaria Shire together have been overridden by community of interest considerations favouring the retention of that part of the Shire north of the Staaten River in the proposed electorate of Cook.

The Commission considers that the Shire of McKinlay, and the town of Julia Creek on which it is based, are sufficiently linked to Cloncurry and Mt Isa by the Flinders Highway, and that the Shire of Winton has a community of interest, and transport links, with the adjoining Shires of Cloncurry, Boulia and McKinlay. The shires also share a community of interest in mining and grazing.

The Commission's proposed changes will add an area of some 171, 783.69 km<sup>2</sup> to the area of the existing district and thereby increase the number of notional electors by 3,436.

As Mt. Isa will still be the major centre in the proposed electorate, the Commission considers that there is no reason to change its name.

## Cook

The existing district of Cook contained 19,044 electors as at 21 December 1998, but when 6,076 nominal electors were added (based on 2% of the district's area of 303,819.87 km<sup>2</sup>), it was 1.42% above quota. Cook was therefore the only large district electorate not below quota.

However, some augmentation of elector numbers is necessary following the Commission's proposal to transfer part of Carpentaria Shire to the electorate of Mount Isa. Accordingly, the proposed district has contracted northerly to follow the Staaten River and has gained, from the existing electorate of Barron River, part of the Cairns local government area and part of Mareeba Shire. When EARC carried out its 1991 distribution, it used the boundary of Division 3 of Mareeba Shire to constitute part of the common boundary for the electorates of Cook and Tablelands. Since Mareeba Shire is now undivided, this divisional boundary can no longer be used. The Commission's proposed common boundary between the new electorates of Cook and Tablelands will therefore result in the movement of the existing district of Cook further east, and the inclusion of more of Mareeba Shire in this proposed electorate.

Along the coast the district has expanded in a southerly direction to include the northern Cairns beaches of Palm Cove and Clifton Beach. The Commission considers that these areas are sufficiently linked to the existing electorate by the Captain Cook Highway to warrant their inclusion, and that the socio-economic composition of these areas is similar to that of the beachside resorts below Port Douglas which are presently within the electorate of Cook.

Although the proposed alterations to the existing district will result in a significant reduction in its area (from 303,819.87 km<sup>2</sup> to 188,333km<sup>2</sup>) and consequently a loss of notional electors, the number of actual electors has been increased so that, by 30 June 2005, the actual number of electors in the proposed new district is predicted to be 23,341.

The Commission sees no reason to alter the name of this electorate.

## Charters Towers

As at 21 December 1998, Charters Towers contained 16,958 electors which, prior to adjustment for its notional electors, was 31.53% below the average district enrolment. The addition of 4,331 notional electors (equivalent to 2% of the electorate's area of 216,573.64 km<sup>2</sup>) still results in the electorate being 14.05% below quota.

The Commission therefore proposes to augment the existing district by the addition:

- (a) from the existing District of Cook, of part of the Shire of Etheridge;
- (b) from the existing District of Burdekin to the east, part of the Shire of Dalrymple;
- (c) from the existing District of Whitsunday to the east, part of the Shire of Bowen;
- (d) from the existing District of Fitzroy to the southeast, the remainder of the Shire of Peak Downs; and
- (e) from the existing District of Gregory to the south, the whole of the Shires of Jericho and Aramac.

The Commission considers that the areas proposed to be added to Charters Towers are compatible with the existing electorate and have regard (within quota constraints) to the redistribution criteria specified in the Act. The Commission has endeavoured where possible to keep local government areas together and thus preserve community of interest.

The Commission's proposed alteration to this district will increase its area by 54,247km<sup>2</sup>. As a consequence, the proposed district's notional electors will increase by 1,085.

Since it is anticipated that enrolments in the proposed new electorate will continue to decline in comparison with the State's average district enrolment, it has been placed above the quota.

The Commission considers there is no need to change the name of this electoral district as Charters Towers remains the largest centre within it.

## Gregory

In common with most of the other large districts, Gregory is falling behind the average district enrolment for the State. Without adjustment for its area, Gregory had 16,119 electors as at 21 December 1998 and was 34.92% below the average district enrolment. Following adjustment for its area (343,977km<sup>2</sup>) and the consequent addition of 6,880 notional electors, the district remained 7.14% below quota.

As a consequence of proposed changes to its large neighbours in the north, the Commission considers the existing district should move southerly and easterly and its northern border should contract to the south. The proposed electoral district will include, from the existing district of Warrego, the whole of Quilpie, Murweh and Tambo Shires, and from the existing districts of Callide and Western Downs to the

east, the whole of Bauhinia Shire. As a result of these changes, the regional centre of Charleville has moved from the existing district of Warrego to the proposed district of Gregory.

Although the Commission is proposing substantial changes be made to the existing electorate, the proposed electoral district will still have sheep and cattle grazing as its economic base. Further, as the whole of the local government areas of Quilpie, Murweh, Tambo and Bauhinia are proposed to be transferred to the new electorate, the Commission has had due regard to community of interest considerations.

Although the alterations proposed by the Commission will result in an increase of 34,044km<sup>2</sup> in the existing district's area and consequently an increase of 680 in its notional electors, the Commission's proposals will result in a substantial increase in the actual electors in the district (up 2,674 to 18,793).

The Commission proposes that the existing electoral district name be retained.

### **Warrego**

As at 21 December 1998, the existing electorate of Warrego was 40.13% below the State average district enrolment and contained only 14,828 electors. Following the addition of 6,721 notional electors for its area of 336,063.89 km<sup>2</sup>, the existing district was still 13% below quota.

In general terms, the Commission proposes that Warrego should contract to the south and move to the east. Accordingly, it will lose Quilpie, Tambo and Murweh Shires to the proposed district of Gregory and gain, from the existing district of Western Downs, the Shires of Bungil, Bendemere, Murilla, Chinchilla and Roma. To the south, it will shed part of the Shire of Waggamba to the proposed electorate of Condamine.

Once again the Commission's proposal is that only complete local government areas be transferred from, or added to, the existing electorate, thereby minimizing any adverse effect on the various communities of interest. The Commission also believes that the areas proposed to be included in the new electorate of Warrego are compatible with the existing district.

The Commission's proposed changes will result in a reduction in the existing district's area of 98,901km<sup>2</sup> and a loss of 1,978 notional electors. However, actual electors will increase by 6,697 to 21,525 due to the proposed expansion of the existing

electorate eastwards.

The Commission proposes to retain the name of Warrego for the proposed new district.

### **NORTHERN QUEENSLAND (BARRON RIVER, CAIRNS CENTRAL, MULGRAVE, TABLELANDS, HINCHINBROOK, THURINGOWA, TOWNSVILLE CENTRAL, MUNDINGBURRA, BURDEKIN, WHITSUNDAY, MIRANI AND MACKAY CENTRAL)**

#### **Overview**

When examining the current and predicted enrolments for the twelve electorates which currently make up Northern Queensland, the Commission observed a pattern which was repeated in other parts of the State.

Almost without exception, electorates which cover inner-city areas (in northern Queensland, the electorates of Barron River, Cairns, Townsville, Mundingburra and Mackay) were below quota, with a number of them predicted to be even further behind the average district enrolment for the State by 30 June 2005.

Electorates which include the outer suburbs of Queensland cities, however, were increasing in enrolments, with the trend usually predicted to continue to June 2005. Northern Queensland electorates in this category include Mulgrave (covering the southern growth suburbs of Cairns), Thuringowa (which includes the Townsville suburbs of Kirwan, Rassmussen and Kelso as well as developing coastal areas to the north of the city) and Mirani (which covers some coastal areas as well as outer suburbs of Mackay).

The electorates of Burdekin and Whitsunday, although they contained substantial rural areas, were also above quota. The Commission considered that this was due to Burdekin encroaching into the Townsville suburbs south of the Ross River, while growth in the tourism industry in the Whitsunday electorate and resultant development on the coast no doubt accounts for the increasing electors in this district.

#### **Barron River**

The existing district of Barron River was within permitted tolerances when the quota

was established on 21 December 1998, being 4.4% below, and was predicted to be 1.5% below the estimated average district enrolment as at 30 June 2005.

Because of the proposed expansion of the existing electorate of Cook south along the coast and the anticipated loss of Palm Cove and Clifton Beach to that district, the Commission proposes to move the existing electorate of Barron River further south into the city of Cairns to include part of Manoora and Manunda. It will also include all of the suburb of Edge Hill, which in 1991 was divided between the districts of Barron River and Cairns. It is also proposed that the existing district of Barron River contract easterly towards the coast and lose part of the local government area of Mareeba north of Kuranda to the proposed electorate of Cook.

The Commission received a number of submissions (for example QRC/S31) suggesting that Kuranda should remain within Barron River. The Commission agrees that there is a clear community of interest between Cairns and Kuranda, and that they have strong links through such tourism ventures as the Skyrail and the Kuranda train. The Commission therefore proposes that Kuranda remain within the proposed electorate of Barron River.

The Commission saw no reason to change the name for this proposed electorate.

### **Cairns Central**

The electoral district of Cairns, as at 21 December 1998, was 10.2% below quota and predicted to be 7.8% below quota in June 2005.

In order to increase the electors in this district, the Commission proposes to move it south so as to include the whole of Earlville, as well as Bayview Heights and Woree. The western boundary of the existing district will remain unchanged.

Because of the problems identified earlier with the name Cairns, the Commission proposes that the name of this district be changed to Cairns Central.

### **Mulgrave**

Mulgrave was 6.6% above quota as at 21 December last year. No doubt because of anticipated growth in the southern suburbs of Cairns which currently form part of the existing district, Mulgrave was predicted to be above quota by 16.5% as at 30 June

2005.

With the southward movement of the proposed districts of Cook, Barron River and Cairns Central, the Commission proposes that this electorate should also move south. It will still include the growth suburbs of Edmonton and White Rock, but will also include the whole of Innisfail.

The Commission also proposes that the existing district contract eastward and southward, thereby losing part of the Cairns local government area and part of the Shire of Johnstone (including Wangan) to the proposed district of Tablelands and that the township of Johnstone South be transferred from the existing district of Mulgrave to the proposed new district of Hinchinbrook. The Commission appreciates that it is less than ideal for the Shire of Johnstone to be divided between a number of electorates, but quota requirements have made this unavoidable.

The Commission proposes to retain the name of Mulgrave for the new electorate.

### **Tablelands**

The existing district of Tablelands, as at 21 December 1998, was 8.3% below quota and expected to decline to 12.3% below the average district enrolment by 30 June 2005.

The Commission proposes to retain most of the existing boundaries for this district and merely augment it by adding part of Johnstone Shire and part of the local government area of Cairns from the existing district of Mulgrave. The Commission also proposes that existing district move easterly to the outskirts of Innisfail so as to include the small town of Wangan.

In the north-west, where the existing boundary between the electorates of Tablelands and Cook utilized the boundary of Division 3 of Mareeba Shire, changes have had to be made as Mareeba Shire is now undivided and therefore the divisional boundary no longer exists. These changes will result in the proposed electorate of Cook moving further eastwards into the existing district of Tablelands, and the loss of more of Mareeba Shire to the proposed electorate of Cook.

The Commission considers that the name Tablelands remains appropriate for this proposed electorate.

### **Hinchinbrook**

Hinchinbrook, as at 21 December 1998, was below quota (-5.3%) but still within allowable tolerances. However, by June 2005 it was predicted to be below quota by 10.9%.

Hinchinbrook presently contains the whole of Cardwell Shire. The Commission considers that Cardwell Shire should remain within the proposed new electorate, but that the boundaries of the existing district should be altered so that the new electorate of Hinchinbrook will no longer contain the town of Innisfail. It also proposes to move the district further south along the coast to include, from the existing electorate of Thuringowa, a number of developing areas north of Townsville, including Balgal Beach, Jalloonda, Mt Lowe, Cordelia Estate and Bohle Plains.

The Commission accepts that the inclusion of the abovementioned communities to the north of Townsville in the proposed electorate of Hinchinbrook is not ideal, as the community of interest for these areas is southward to Townsville rather than northwards towards Ingham. When drawing the proposed boundary for this electorate, the Commission attempted to use Black River as the border between the proposed new electorates of Hinchinbrook and Townsville Central, as proposed by the ALP in QRC/S31. However, the Commission decided that placement of the proposed boundary along Black River was not possible due to quota requirements, and also because the benefits of doing so were outweighed by the incongruous boundaries which would be created as a consequence in other parts of the proposed electorates of Hinchinbrook, Townsville Central, Mundingburra and Tablelands.

It is not proposed to change the name of this electorate.

### **Thuringowa**

This electorate has experienced substantial growth in enrolments. As at 21 December, it was 17.5% above quota and predicted to be 42.5% above quota as at June 2005.

As the character of the existing electorate changes, becoming less rural, the changes must be reflected in the proposed new electorate. The Commission proposes that the new district no longer include a coastline, and that most of its existing rural area be transferred to the proposed districts of Hinchinbrook and Burdekin. The Commission also proposes that the existing electorate expand into the present electorate of Mundingburra.

To cater for anticipated growth in electors, the Commission has placed the proposed district towards the lower end of the quota but it is still expected, by June 2005, to be above tolerance.

As the proposed electorate is still mostly within the area of the City of Thuringowa, the Commission is not proposing any change of name.

### **Townsville Central**

As at the date of the quota for the redistribution, the existing electorate of Townsville was well within tolerance, being 3.9% below quota. However, it was expected to be below quota to the extent of 13.5% by June 2005.

The new district proposed by the Commission differs from the existing district as it has lost the suburb of Vincent and that part of the suburb of Gulliver south of Dalrymple Road to the proposed district of Mundingburra. It has also expanded into the existing electorate of Mundingburra to now include the whole of the suburb of Railway Estate as well as the suburbs of Hermit Park and Rosslea.

The Commission received a number of suggestions advocating the retention of Palm Island within the electorate of Townsville, for example, QRC/S29. The Commission does not believe any movement of Palm Island to another electorate is justified in view of the island community's links with Townsville.

Because of the difficulties with electoral names outlined previously, the Commission proposes to add the word "Central" to the name of this electorate.

### **Mundingburra**

The electorate of Mundingburra was 10.1% below quota and outside the permitted tolerances as at 21 December last year and predicted to fall to 19.9% below the average district enrolment by 30 June 2005.

The Commission proposes to augment the existing electorate by adding the suburb of Vincent and part of the suburb of Gulliver from the existing electorate of Townsville. However it also proposes that the remainder of Thuringowa Central should be transferred from the existing district of Mundingburra to the proposed electorate of Thuringowa.

The Commission is of the view that the new electorate should cross the Ross River and include the suburb of Annandale and James Cook University. The Commission considers that it is much more appropriate for James Cook University to be included in a Townsville electorate, rather than the electorate of Burdekin. The Commission also proposes that the existing electorate contract to the west to Charters Towers Road, thereby shedding Hermit Park and Railway Estate to the proposed electorate of Townsville Central.

The Commission does not propose to change the name of this electorate.

### **Burdekin**

As at 21 December 1998, Burdekin was 4.6% above quota and expected, by June 2005, to be .7% above quota.

The Commission considers that the local government area of Burdekin should remain wholly within this proposed electorate, but that the existing district should move eastward to absorb most of the Shire of Bowen (but not Bowen township) and the town of Collinsville from the existing district of Whitsunday. The proposed electorate will no longer be bordered in the north by the Ross River, as the Commission proposes that it lose Annandale and James Cook University to the proposed electorate of Mundingburra. However, the Commission also proposes that it absorb much of the rural part of the existing district of Thuringowa.

In the west, the Commission proposes that the new district boundary follow the shire boundary between Dalrymple and Burdekin Shires. This will result in part of the Shire of Dalrymple being transferred to the proposed district of Charters Towers.

As the proposed electorate still contains the whole of the Burdekin local government area, no name change is contemplated by the Commission.

### **Whitsunday**

Whitsunday was 2.2% above quota on 21 December 1998 and expected to increase to 8% above quota by June 2005.

The Commission considers that the existing district should contract to the south and lose the small township of Merinda to the proposed electorate of Burdekin. In the south, the existing district should contract further towards the coast and lose

Collinsville to the proposed electorate of Burdekin and a rural area south of Collinsville to the proposed district of Charters Towers. Bowen township, however, will remain within this electorate.

As this proposed electorate will still contain the whole of the local government area of Whitsunday, no name change is proposed.

### **Mirani**

The district of Mirani is increasing in enrolments, being 12.5% above quota on 21 December and expected to be 16.3% above quota in June 2005.

The Commission proposes that most of the boundaries of the existing electorate remain unchanged. The only changes proposed are the loss of Beaconsfield in the north to the proposed electorate of Mackay Central, and an expansion into the existing district of Mackay so as to include Mackay Airport. The Commission recognises that the inclusion of Mackay airport in the proposed electorate of Mirani is less than ideal, but it was unavoidable due to quota requirements.

As only minor changes have been made to the existing Mirani electorate, the Commission does not propose to change its name.

### **Mackay Central**

As at 21 December 1998, Mackay was only just within permitted tolerances, being 9.3% below quota. It was expected to decline further so as to be 18.8% below quota in June 2005.

The Commission proposes to augment the existing district of Mackay by adding to it the developing area of Beaconsfield in the north. The existing district will, however, lose an area in the south to the proposed electorate of Mirani.

Because of the reasons previously given, the Commission proposes to rename this electorate Mackay Central.



## **CENTRAL QUEENSLAND (FITZROY, ROCKHAMPTON CENTRAL, KEPPEL, GLADSTONE AND CALLIDE)**

### **Overview**

Enrolment patterns in the five electorates within central Queensland generally follow trends established elsewhere in the State. The rural seat of Callide was 24.2% below quota on 21 December last year and was predicted to be the second smallest electoral district, in terms of enrolment, at 30 June 2005. The downturn in a number of rural industries also appears to have had a severe impact on the seat of Fitzroy, as it is below quota and is predicted to be 21.6% below the average district enrolment at June 2005.

While the electorate of Rockhampton mirrors the decline in enrolments (compared with the average district enrolment for the State) being experienced in inner city electorates throughout Queensland, the growth in population in many Queensland coastal resorts is reflected in Keppel. Gladstone, however, unlike most other city electorates, is not declining in enrolments in comparison with the average district enrolment for the State but is instead above quota and predicted to remain so.

### **Fitzroy**

Fitzroy was well below quota (14.2%) as at 21 December and predicted to be 21.6% below quota in June 2005.

The Commission considers that the existing electorate should contract in the west and lose the local government area of Peak Downs, including the township of Tieri, to the proposed electorate of Charters Towers. The existing district should also expand southwards to absorb part of Banana Shire, and the whole of the Shire of Duaringa, from the existing district of Callide, and expand northeast to gain part of the Shire of Livingstone from the existing district of Keppel.

No name change is proposed for this electorate.

### **Rockhampton Central**

The existing district of Rockhampton, which covers the centre of that city, was already outside tolerance as at 21 December, being 14.9% below quota, and was

predicted to be 25.4% below in June 2005.

Because the adjoining district of Keppel is growing in enrolments, it is logical to transfer electors from one district to another. The Commission therefore proposes to extend the existing district of Rockhampton east of Frenchman's Creek and north of Simpson Street (to Moore Creek). The proposed electorate will then include the areas of Kalka and Frenchville.

The Commission proposes to change the name of this electorate to Rockhampton Central for the reasons previously given.

### **Keppel**

The existing district of Keppel, which contains the expanding coastal townships of Yeppoon, Emu Park and Keppel Sands amongst others, was 16% above quota on 21 December and predicted to be 22.5% above quota in June 2005.

The Commission proposes to alter the boundaries of the existing district of Keppel by moving the electorate eastward towards the coast, shedding the airport and adjoining areas of Rockhampton within the Shire of Livingstone to the proposed district of Fitzroy and the suburbs of Kalka and Frenchville to the proposed district of Rockhampton Central.

The Commission does not propose to change the name of this electorate.

### **Gladstone**

The existing district of Gladstone was comfortably within the tolerances prescribed by the legislation on 21 December last year, being 4.2% above quota. It was predicted to be 7.7% above quota in June 2005.

As the Commission does not propose to make any changes to the existing boundaries of this electorate, no name change is proposed.

### **Callide**

Callide, as at 21 December last year, was 24.2% below quota and predicted to be 32.7% below quota by June 2005.

Because Callide, although a large electorate (68,721.93 km<sup>2</sup>), has an area of less than 100,000 km<sup>2</sup> it does not have any notional electors added to its actual electors. In order to place it within the prescribed quota, the Commission's only option was to augment its existing electoral base by the transfer of large numbers of electors from adjoining districts.

The Commission therefore proposes that:

(a) to the north and the west, the remainder of the Shire of Bauhinia be transferred to the proposed district of Gregory;

(b) part of the Shire of Banana and the whole of the Shire of Duaringa be transferred to the proposed district of Fitzroy;

(c) the whole of Perry and Kolan Shires be transferred to the proposed electorate from the existing district of Burnett; and

(d) the whole of the Shires of Wondai, Murgon and Kilkivan be transferred to the proposed electorate from the existing district of Barambah.

As the Callide power station and Callide Creek are still within the boundaries of the proposed electorate, the Commission does not consider any change of name to be required.

## **WIDE BAY AND BURNETT AREA (BURNETT, BUNDABERG, HERVEY BAY, MARYBOROUGH, GYMPIE AND NANANGO)**

### **Overview**

The uneven district enrolment patterns occurring throughout Queensland are again evident in the six electorates of the Wide Bay and Burnett area. The electorates which include the cities of Maryborough and Bundaberg are below quota and are expected to fall further below the average district enrolment for Queensland by June 2005, while the electorates covering the coast areas of Hervey Bay and Burnett are above quota and predicted to be further above by June 2005. Enrolments in the electorate of Gympie, while presently just above the quota, are predicted to be just below quota at 30 June 2005, doubtless because this electorate contains the developing centres of Cooloola and Tin Can Bay and enrolment growth in these areas is predicted to offset the slightly declining population growth predicted in the centre of Gympie. The

remaining electorate of Barambah (proposed to be re-named Nanango), however, in common with most rural electorates, was below quota and predicted to be further below quota by 11.6% by 30 June 2005.

### **Burnett**

Enrolments in the district of Burnett reflect the growth in population occurring in this area of the State. As at 21 December 1998, Burnett was 23.9% above quota and expected to grow to 37.8% above quota by 30 June 2005.

The Commission considers that the existing district should contract to the east and thereby lose the whole of Kolan and Perry Shires to the proposed district of Callide. In accordance with various suggestions it received, the Commission has expanded the proposed district of Bundaberg to include more of the Bundaberg metropolitan area. Consequently, Hinkler Airport, the areas of Theban and Avoca, as well as part of Avenell Heights, are no longer contained in the proposed electorate of Burnett, having been transferred to the proposed district of Bundaberg. The Commission also considers that the existing district of Burnett should move further south along the coast so as to include the Shire of Isis, which is presently within the electorate of Hervey Bay.

The Commission does not propose to change the name of this electorate.

### **Bundaberg**

As at the date of determination of the quota for the redistribution, Bundaberg was 12.6% below quota and expected to further decline to 19.7% below by 30 June 2005.

To add elector numbers to the existing district, the Commission has adopted a number of suggestions received (see, for example, QRC/S 5, QRC/S 6 and QRC/S 23) and proposes that as much as possible of the area of Bundaberg City be included in the proposed electorate of Bundaberg. To this end, the Commission considers that the boundaries of the existing district should be extended on the western and southern sides so as to follow the boundary of the local government area of Bundaberg. The proposed district will then include Hinkler Airport, Avoca and Theban as well as part of Avenell Heights. Unfortunately, quota requirements have precluded the Commission from including the whole of Bundaberg City within the proposed electorate of Bundaberg.

The Commission does not propose to change the name of this electorate.

### **Hervey Bay**

In some ways, the Hervey Bay/Maryborough area parallels the Rockhampton Central/Yeppoon area in that enrolments have been falling in the city electorates and growing in the adjoining coastal electorates. Hervey Bay was 14.3% above quota as at 21 December last year and expected to grow to 31.1% above quota by 30 June 2005.

The Commission proposes that the existing district of Hervey Bay should contract towards the coast, thereby losing the Shire of Isis (including Woodgate) to the proposed district of Burnett and part of the City of Hervey Bay (including the settlements of Burrum Heads, Torbanlea, Howard and Dundowran) to the proposed district of Maryborough. However, the area of River Heads is proposed to remain within the district of Hervey Bay. The Commission agrees with the views expressed in a number of submissions it received (for example, QRC/S16 and QRC/S17) that the community of interest for River Heads is with Hervey Bay rather than Maryborough.

The Commission sees no reason to change the name of this proposed electorate.

### **Maryborough**

Maryborough was 12.1% below quota as at 21 December 1998 and predicted to be 17.7% below by 30 June 2005.

To increase elector numbers, the Commission proposes that the existing district should expand north into the existing district of Hervey Bay to include part of the City of Hervey Bay, including the centres of Howard, Dundowran, Torbanlea and Burrum Heads. The proposed district will be bounded in the north by the Burrum River and in the northeast by the Hervey Bay/Burrum Heads Road and Bunya Creek.

As the proposed electorate will still include the whole of Maryborough City, no name change is proposed.

### **Gympie**

Gympie was well within tolerance as at 21 December 1998 (0.3% above quota) and

expected to be 1.4% below quota in June 2005. However, some changes to the existing district were necessary as a result of proposed changes in adjoining areas. The Commission considers that the existing district should contract in the southwest and lose part of Cooloola Shire to the proposed district of Nanango. The Commission further proposes that the existing district expand in the southeast so as to gain the township of Cooroy and adjoining areas from the existing district of Noosa. The Commission realises that the changes proposed to the existing electorate will result in the Shire of Cooloola being divided between the proposed district of Nanango and the proposed district of Gympie whereas currently the shire is totally within the Gympie electorate, but this has been inevitable because of quota requirements.

Since the proposed district will still contain the town of Gympie, no name change is proposed.

### **Nanango**

The electorate of Barambah was 3.6% below quota as at 21 December 1998 and expected to be 11.6% below quota on 30 June 2005.

In the Commission's view, this electorate represented the interface between the strong elector growth occurring along the coast and in the south-east corner of the State and the comparative decline in enrolments (as compared with the State's current and predicted average district enrolment) being experienced in the the electorates west of the Great Dividing Range.

In attempting to reconcile these opposing forces, the Commission proposes that the existing district of Barambah shed the Shires of Wondai, Murgon and Kilkivan to the proposed district of Callide in the north and gain the following areas in the south:

- (a) from the existing district of Crows Nest, part of Esk Shire;
- (b) from the existing district of Nicklin, part of Caboolture Shire, part of the City of Caloundra and part of Maroochy Shire;
- (c) from the existing district of Maroochy and from the existing district of Noosa, part of Maroochy Shire;
- (d) from the existing district of Caboolture, part of Caboolture Shire; and
- (e) from the existing district of Gympie, part of Cooloola Shire.

In summary, the proposed changes will result in the electorate moving into the Sunshine Coast hinterland and expanding down the Brisbane Valley. The proposed district will skirt the townships of Eumundi, Yandina, Mapleton, Montville and Maleny and include Kenilworth, Woodford, Toogoolawah and Esk.

Because the essential nature of this electorate is proposed to be changed, the Commission considers that its name should also be changed. As Nanango will be central to the proposed new electorate, the Commission considers it should be named after that town.

#### **THE SUNSHINE COAST AREA (NOOSA, MAROOCHYDORE, KAWANA, CALOUNDRA, NICKLIN AND GLASSHOUSE)**

##### **Overview**

The Commission noted that all four electorates on the Sunshine Coast had experienced very strong enrolment growth during the last decade, with the result that all of the existing districts are above the permitted tolerances. According to the projections, the growth will not abate so that in June 2005, if the current electorates remain unchanged, they will be between 26.3% (Caloundra) and 44.7% (Noosa) above the average district enrolment.

In order to accommodate such growth, the Commission proposes to reshape four of the districts (Noosa, Maroochydore, Mooloolah (proposed to be renamed Kawana) and Caloundra) into distinct coastal electorates. Wherever possible, the Commission proposes to use the Bruce Highway as the western border for these electorates.

In the Commission's view, the balance of the Sunshine Coast area should be absorbed into two hinterland seats, the northern one to be formed from the northern portion of the existing electorate of Nicklin and the southern one, proposed to be named Glasshouse, to be created from much of the southern portion of the existing Nicklin electorate. The Commission's proposed configuration of the electorates in the Sunshine Coast area will acknowledge the division which exists between the community of interest of electors on the coast and the community of interest of hinterland electors.

##### **Noosa**

As at 21 December last year, the existing district of Noosa was well outside the permitted tolerances, being 25.9% above quota and expected to be 44.7% above by 30 June 2005.

The Commission proposes that the existing electorate contract eastwards and in the process lose Cooroy to the proposed district of Gympie. The Commission also considers the existing district should contract in the south so as to lose part of its present area to the proposed districts of Maroochydore, Nicklin and Nanango. The proposed electorate will meet the coast at Coolum Beach, losing Yaroomba to the proposed district of Maroochydore and Verrierdale and Weyba Downs to the proposed district of Nicklin.

Since the whole of Noosa remains within the proposed electoral district, no name change is contemplated.

##### **Maroochydore**

Maroochydore was 11.5% above quota as at 21 December last year, and expected to grow to 28.9% above quota by June 2005.

In order to shed electors from the existing district, the Commission proposes that it become more of a coastal seat and that it lose much of its existing hinterland area to the northwest around Bli Bli, and the township of Yandina, to the proposed district of Nicklin. In the northwest, the Commission proposes that the new electorate be bounded by the Sunshine Coast Motorway until this meets the Maroochy River, when the boundary will veer westward to the Bruce Highway. The Commission also proposes that the existing district be extended in the southeast to the Mooloolah River, thereby absorbing all of Mooloolaba.

Because the proposed district will still include the town of Maroochydore, no name change is proposed.

##### **Kawana**

The existing district of Mooloolah was 21.4% above quota in December last year and predicted to expand to 33.5% above quota by June 2005. Consequently, it needs to lose electors. The Commission proposes this be done by moving the existing district

to the south and contracting it to the east. In the northeast, the Commission considers the existing district should expand so that it will be bordered by the Maroochy River.

As a result of this movement, Mooloolaba will be transferred to the proposed district of Maroochydhore. In contracting eastward, the small townships of Eudlo and Mooloolah will be transferred from the existing district of Mooloolah to the proposed district of Nicklin, while the proposed expansion to the southeast will result in the beach areas of Warana and Bokarina being included in the proposed electorate. Most of the proposed electorate's western boundary will be formed by the Bruce Highway.

Because it is proposed that the small township of Mooloolah no longer be included in the proposed electorate, the Commission considers that it should be renamed Kawana.

### **Caloundra**

As at the date of determination of the quota, Caloundra was outside allowable tolerances (10.3% above quota) and expected to be 26.3% above the average district enrolment by 30 June 2005.

To the north, the proposed electorate differs from the existing one in that it loses the coastal areas of Warana and Bokarina to the proposed electorate of Kawana. The Commission also proposes that the existing district contract eastwards to enable the Bruce Highway to form most of its western border.

The Commission also proposes that the existing electorate move further south to take in that part of the northern section of Bribie Island which is currently within the local government area of Caloundra, and that it no longer include the town of Landsborough, which is proposed to be part of the new district of Glasshouse.

Since the City of Caloundra is still within the proposed electorate of Caloundra, no name change is contemplated by the Commission.

### **Nicklin**

As at 21 December 1998, Nicklin was 16.9% above quota and expected to grow to 37.4% above quota by June 2005.

As previously mentioned, the Commission considers that there should be two hinterland seats in the Sunshine Coast region.

The Commission proposes that the new electorate of Nicklin still be centred on the township of Nambour, but that it no longer include the southern portion of the existing district of Nicklin (being the area below Montville and Palmwoods). The latter area is proposed to be transferred to the new electorate of Glasshouse. The Commission also proposes that Kenilworth, Conondale, Woodford and D'Aguilar be transferred to the proposed new electorate of Nanango.

The Commission proposes to retain the name Nicklin for this electorate.

### **Glasshouse**

The new electorate of Glasshouse is proposed to be formed from the southern portion of the existing district of Nicklin (except for Woodford, D'Aguilar and surrounding areas which are proposed to be included in the electorate of Nanango) and from that part of the township of Caboolture north of the Caboolture River and west of the Bruce Highway which is presently contained in the existing district of Caboolture.

The Commission considers it appropriate, in accordance with its policy of using geographic place names where possible, to name the new seat Glasshouse as the Glasshouse Mountains are a prominent feature of the proposed district.

## **THE AREA BETWEEN BRISBANE AND THE SUNSHINE COAST (PUMICESTONE, NARANGBA, MURRUMBA, REDCLIFFE AND KURWONGBAH)**

### **Overview**

Two of the five existing electorates in the area between Brisbane and the Sunshine Coast (Caboolture and Kallangur) are expected to increase enormously in electors so that, in June 2005, they are predicted to be 42.2% and 53% respectively above the average district enrolment, while the electorates of Kurwongbah and Murrumba, if unchanged, are predicted to experience more modest growth so as to be 5.9% and 19.1% respectively above the average district enrolment by 30 June 2005.

The Bayside electorate of Redcliffe, alone of the five existing districts in this area, is currently below quota and predicted to be even further below (24.7%) by 30 June 2005. Its boundaries therefore need to expand to gain electors.

### **Pumicestone**

The existing district of Caboolture, as at 21 December 1998, was 22.3% above quota and expected to be 42.2% above by 30 June 2005.

The Commission proposes that there should be a new electorate of Pumicestone based on the southern portion of Bribie Island, the adjoining mainland townships of Toorbul, Donnybrook, and Sandstone Point and the centres of Ningi and Beachmere. The proposed electorate would also include, from the existing district of Kallangur, areas south of the Caboolture River, being part of the township of Caboolture and part of Morayfield and upper Caboolture.

Because most of the township of Caboolture will no longer be within this proposed electorate, the Commission proposes to name it Pumicestone after nearby Pumicestone Passage.

### **Narangba**

Kallangur was 36.2% above quota on 21 December last year and predicted to grow to 53% above quota by 30 June 2005.

The Commission's proposed electorate of Narangba would be based in part on the existing district of Kallangur, but the proposed district would no longer include Morayfield and part of Caboolture and upper Caboolture, as these areas are proposed to be included in the new seat of Pumicestone. In the southeast, the Commission proposes that the existing district of Kallangur contract northwards so as to lose part of Kallangur to the proposed electorate of Murrumba.

The Commission considers that the name of Narangba is more appropriate than Kallangur for this proposed electorate since the whole of Kallangur will no longer be contained within its boundaries.

### **Murrumba**

The existing district of Murrumba, as at the date of determination of the quota for the redistribution, was well within tolerance, being only 0.7% above the quota. However, expected elector growth in the existing district was predicted to place it 19.1% above

the average district enrolment as at 30 June 2005.

To cater for this predicted growth, the Commission proposes that an area south of the Caboolture River and east of the Bruce Highway in the north of the existing electorate be transferred to the proposed district of Pumicestone, and that the existing district also contract westwards along its southeast border so that part of Clontarf is transferred to the proposed electorate of Redcliffe.

In the south, where the existing electorate is bordered by Freshwater Creek, the Commission proposes that the electorate expand to include Griffin, Murrumba Downs and parts of Kallangur, so that the North Pine River forms its southern border.

Because the proposed electorate will include Murrumba Downs, no name change is proposed.

### **Redcliffe**

Redcliffe was 13.3% below quota on 21 December 1998 and expected to be 24.7% below quota on 30 June 2005.

In order to increase elector numbers and thereby absorb some of the excess in adjoining electorates, the Commission proposes that the existing district should expand in the southwest to Hays Inlet so that the whole of Clontarf will be included within its boundaries. In all other respects, the Commission proposes that the existing electorate remain unchanged.

Since Redcliffe will remain the centre of the new electorate, no name change is proposed.

### **Kurwongbah**

Kurwongbah, as at 21 December 1998, was 8.2% above quota and expected to be 5.9% above quota on 30 June 2005.

Because it is currently within permissible tolerances and expected to remain so, very few changes are proposed to be made to the existing electorate. The only change proposed is in the northeastern corner of the existing electorate, where the Commission considers the electorate should expand into the existing district of Kallangur to gain Bellmere and Rocksberg.

Because of the insignificant changes made to the existing electorate, no name change is proposed by the Commission.

## **SOUTHERN QUEENSLAND (LOCKYER, TOOWOOMBA NORTH, TOOWOOMBA SOUTH, DARLING DOWNS, CUNNINGHAM AND CONDRAMINE)**

### **Overview**

The patterns established in the electorates as a result of population movements within Queensland generally are repeated in the electorates covering Southern Queensland. Accordingly, districts covering inner-city areas, such as Toowoomba North and Toowoomba South, are below the average district enrolment for the State and this trend is predicted to continue into next century. Existing rural electorates such as Western Downs and Warwick are also currently below quota, with this trend predicted to continue. Only those electorates which contain the outer growth suburbs of provincial cities, or satellite developments within easy commuting distance of major centres (such as Cunningham, Lockyer and Crows Nest) are above quota and expected to still be above quota by June 2005.

### **Lockyer**

As at 21 December last year, Lockyer was 13.4% above quota and expected to be 17.6% above quota on 30 June 2005.

The Commission proposes that the existing district lose the whole of Boonah Shire to the proposed electorate of Beaudesert. In the northwest, the electorate should contract to the base of the Great Dividing Range thereby losing Withcott and surrounding areas to the proposed electorate of Toowoomba South. The Commission also proposes that the existing district should expand in the northeast to gain areas to the west of Coominya and Lowood from the existing district of Crows Nest.

The Commission does not propose to change the name of this electorate since it will still be centred on the Lockyer Valley.

### **Toowoomba North**

As at 21 December 1998, the existing district of Toowoomba North was outside tolerance (-12.8%) and expected to fall to 21.8% below the average district enrolment by 30 June 2005.

The Commission proposes that the new electorate of Toowoomba North no longer include the area of Redwood in the southeast (which will be lost to the proposed electorate of Toowoomba South), while in the north it should include the developing areas of Highfields and Blue Mountain Heights.

The Commission considers that the name of Toowoomba North remains appropriate for this proposed electorate.

### **Toowoomba South**

Toowoomba South was only just within permitted tolerances as at 21 December last year, being 9.6% below quota and expected to be 19.4% below as at 30 June 2005.

The Commission's proposed electorate differs from the existing district as it has expanded eastwards to absorb Redwood from the existing district of Toowoomba North and Withcott from the existing district of Lockyer. The existing electorate has also been expanded to the southwest to include the communities of Westbrook, Drayton and Glenvale.

The Commission does not propose to change the name of this electorate.

### **Darling Downs**

The Commission proposes to create an electorate of Darling Downs which will be centred on the township of Dalby. The proposed electorate is an amalgam of parts of the existing districts of Western Downs and Crows Nest. In the northwest, it will include the town of Jandowae and in the east it will include the township of Crows Nest.

Because the proposed new electorate will include the towns of Dalby, Oakey and Kingsthorpe, the Commission considers that it should be named after the Darling Downs area.

## **Cunningham**

The existing district of Cunningham, as at 21 December last year, was 9.1% above quota and expected to be 4.5% above quota on 30 June 2005.

The Commission proposes to alter the boundaries of the existing district so that the part of Jondaryan Shire which is presently within its boundaries will be lost to the proposed electorate of Darling Downs. In the south, the Commission proposes to expand the existing electorate into the local authority area of Warwick so that it will include the township of Karara and surrounding areas.

The Commission does not propose to change the name of this electorate.

## **Condamine**

The existing district of Warwick was still within tolerance (-9%) on 21 December last year but it was expected to decline further so as to be 17.5% below the average district enrolment at 30 June 2005.

The Commission proposes to change the name of this district from Warwick to Condamine, principally because the focus of the proposed electorate is no longer the city of Warwick. The proposed district will still include Stanthorpe and most of the Warwick local government area (except for Karara and surrounds which have been absorbed by the proposed electorate of Cunningham), but the Commission proposes that it should expand westwards to include the whole of Waggamba Shire and the township of Goondiwindi.

## **THE IPSWICH AREA (IPSWICH WEST, IPSWICH CENTRAL AND BUNDAMBA)**

### **Overview**

The existing electorates in the Ipswich Region are a microcosm of elector movements in Queensland as a whole. The seat of Ipswich, which covers the centre of that city, is currently below quota and expected to be 13.6% below quota at 30 June 2005. Conversely, the existing district of Ipswich West, which includes a number of Ipswich's outer suburbs as well as small towns within commuting distance of the

metropolis, is experiencing enrolment growth and is expected to be marginally above quota (2.3%) at 30 June 2005. The remaining electorate within this region, Bundamba, is situated in the Brisbane/Ipswich transport corridor and as a consequence, although currently 4.3% below quota, is predicted to be 5% above quota at June 2005.

## **Ipswich West**

Ipswich West, as at 21 December last year, was well within tolerances and expected to remain so, being 2% above quota and expected to grow to 2.3% above as at 30 June 2005. However, because of proposed changes to adjoining electorates, the Commission proposes to also make changes to this district.

The Commission proposes that the existing electorate be changed so that, in the north, it will extend into the Brisbane Valley and the existing district of Crows Nest and incorporate the townships of Coominya, Lowood and Fernvale. The Commission also proposes that the existing electorate lose the developing area of Yamanto to the proposed electorate of Ipswich Central.

Part of the common boundary between the existing districts of Ipswich West and Moggill is also a local government boundary of Brisbane City Council and Esk Shire and runs across Lot 1355 on FTY1526. As a result of a decision by a Local Government Electoral and Boundaries Review Commission last year to include the whole of Lot 1355 within Brisbane City Council's area, this local government boundary will disappear. Accordingly, the Commission proposes that the common border between the existing electorates of Moggill and Ipswich West move west to follow the western boundary of Lot 1355 on FTY 1526.

The Commission does not propose to change the name of this electorate.

## **Ipswich Central**

Ipswich, as at 21 December last year, was 7.2% below quota and was expected to decline further to be 13.6% below quota as at 30 June 2005. The Commission therefore proposes that the existing district be altered by the addition of the Yamanto area from the existing district of Ipswich West.

For the reasons previously expressed, the Commission proposes to change the name of this electorate to Ipswich Central.



### **Bundamba**

As at 21 December last year, the electorate of Bundamba was 4.3% below quota. However, it was predicted to be 5% above quota by 30 June 2005.

The Commission has considered it unnecessary to make any changes to this electorate and therefore there is no need to change its name.

### **THE GOLD COAST AREA (CURRUMBIN, BURLEIGH, ROBINA, SURFERS PARADISE, SOUTHPORT, BROADWATER, MUDGEERABA, HELENSVALE AND ALBERT)**

#### **Overview**

The eight districts comprising the Gold Coast area have not experienced the same spectacular population growth which has taken place, for example, in the electorates on the Sunshine Coast, with two notable exceptions – Nerang and Albert. Albert, located in the Brisbane /Gold Coast corridor and including Coomera, Helensvale, Ormeau and part of Burleigh, has experienced phenomenal elector growth and no abatement of its growth is anticipated. As at 21 December last year, Albert was 37.5% above quota and predicted to be a massive 83.5% above at 30 June 2005.

The adjoining district of Nerang has also experienced strong growth in enrolments. As at 21 December 1998, Nerang was the third largest existing electoral district in terms of enrolment, and was 28.3% above quota. If unchanged, it was predicted to be 42.2% above the average district enrolment at June 2005.

Of the remaining electorates in the Gold Coast area, four (Currumbin, Merrimac, Southport and Broadwater) were above quota in December last year while two (Surfers Paradise and Burleigh), although still within tolerance, were below quota, with Burleigh predicted to be 7.1% below and Surfers Paradise to be 10.2% below at 30 June 2005.

#### **Currumbin**

Currumbin, as at 21 December last year, was 4.3% above quota and was expected to grow to 5.5% above quota by 30 June 2005.

The Commission proposes to make only a very minor adjustment to this electorate. As Albert Shire Council no longer exists (having merged with the Gold Coast City Council), the common boundary with the adjoining electorate of Burleigh has been altered so that it no longer follows a non-existent divisional boundary of Albert Shire Council, but instead follows Tallebudgera Road.

No name change is proposed for this electorate.

### **Burleigh**

The district of Burleigh, as at 21 December last year, was 3.2% below quota and was expected to be 7.1% below quota by 30 June 2005.

The Commission proposes to alter the existing electorate by:

- (a) making minor changes in the Burleigh Waters area to resolve anomalies raised by the sitting member, Mrs Judy Gamin MLA and the member for Merrimac, Mr Bob Quinn MLA (refer QRC/S1 and QRC/S2);
- (b) in the northwest, extending into the existing district of Merrimac, so that the new district of Burleigh will contain the whole of Miami; and
- (c) in the northeast, extending further up the coastline to include that part of Mermaid Beach which is currently within the electorate of Merrimac.

The Commission also proposes to change the Burleigh/Currumbin boundary so that it no longer follows a non-existent divisional boundary of the former Albert Shire Council, but instead follows Tallebudgera Road.

The Commission does not consider any name change to be necessary for this electorate.

### **Robina**

As at 21 December last year, Merrimac was still within tolerance, being 9% above quota and expected to be 6% above on 30 June 2005.

The Commission proposes to alter the existing district of Merrimac so that it no

longer includes the areas of Mermaid Beach and Burleigh Waters (which will become part of the proposed electorate of Burleigh) nor the northern part of Broadbeach (proposed to be transferred to the Surfers Paradise electorate).

These changes will result in the area known as Broadbeach Waters being located wholly within the proposed electorate of Robina. At present, Broadbeach Waters is divided between two electorates (Surfers Paradise and Merrimac).

Since the proposed electorate is now centred on Robina, and in recognition of the growth in the Robina area, the Commission considers it appropriate for the electorate to be renamed Robina.

### **Surfers Paradise**

Surfers Paradise, as at 21 December last year, was 4% below quota and was expected to be 10.2% below quota by 30 June 2005.

The proposed new electorate of Surfers Paradise has lost the area of Broadbeach Waters in the south to the proposed electorate of Robina, and gained more of the northern part of Broadbeach from the existing district of Merrimac. The Commission also considers that, in the northwest, the existing district should expand to the west and absorb Ashmore from the existing district of Southport.

The Commission saw no need to change the name of this electorate.

### **Southport**

As at 21 December 1998, Southport was outside allowable limits, being 10.4% above quota and expected to be 10.6% above quota by 30 June 2005.

The Commission proposes to alter the existing district of Southport so that the Ashmore area becomes part of the proposed electorate of Surfers Paradise. It also proposes that, in the north, the existing electorate expand slightly into the suburb of Labrador (currently within the Broadwater electorate) to enable Central Street to form one of the borders of the proposed electorate.

Since this electorate is still centred on Southport, no name change is proposed.

### **Broadwater**

Broadwater was 5.6% above quota at 21 December last year. However, it was expected to be 1% below quota by 30 June 2005.

The Commission's proposed new electorate of Broadwater differs from the existing district as, in the south, it has lost part of the suburb of Labrador to the proposed electorate of Surfers Paradise and in the northwest, it has expanded to include Hope Island which is presently in the electorate of Albert.

As the electorate will still be centred on the Southport Broadwater, no change of name is proposed.

### **Mudgeeraba**

The existing district of Nerang was 28.3% above quota as at 21 December last year and was predicted to be 42.2% above on 30 June 2005. The district therefore has to shed large numbers of electors.

In the Commission's view, this reduction in electors should be achieved by the transfer of most of the town of Nerang to the proposed new electorate of Helensvale.

Because of this loss of the township of Nerang to the proposed electorate of Helensvale, the Commission considers that the electorate should be named Mudgeeraba.

### **Helensvale**

The existing district of Albert, as at 21 December last year, was 37.5% above quota and predicted to be 83.5% above quota at 30 June 2005.

To cater for this growth in electors, the Commission proposes that the northern portion of the existing district of Albert should become the new electorate of Helensvale. Although centred on Helensvale, the proposed electorate will also include those portions of the existing seat of Albert south of the Coomera River.

As the proposed electorate no longer includes the Albert River, and as it is centred on Helensvale, the Commission proposes that it should be named after that town.

## **Albert**

Because of the enormous growth in population in the Brisbane-Gold Coast corridor, the Commission proposes to create the new seat of Albert. This electorate will essentially be made up of that part of the existing district of Albert between the Logan River in the north and the Coomera River in the south.

As the Albert River is now within this proposed new electorate, the Commission believes that it is appropriate to name the electorate after that River.

## **THE AREA BETWEEN BRISBANE AND THE GOLD COAST (REDLANDS, CLEVELAND, SPRINGWOOD, WATERFORD, LOGAN, WOODRIDGE AND BEAUDESERT)**

### **Overview**

The seven electorates comprising the area between Brisbane and the Gold Coast are an interesting study in contrasts. The two bayside electorates, Redlands and Cleveland, are expected to experience continuing strong elector growth in comparison with the State average. Both electorates were above quota in December last year and were predicted to be 39.6% and 26.2% respectively above the average district enrolment at 30 June 2005.

The electorates of Waterford and Beaudesert were still within allowable tolerances in December last year, being 7.2% and 7.4% respectively above quota, with Waterford expected to increase by only 0.1% to 7.3% above quota by 30 June 2005. Beaudesert, however, was anticipated to grow more rapidly and to be 19.3% above quota at June 2005. The district of Logan, which contains the rapidly-developing Logan City suburbs of Browns Plains, Marsden, Greenbank and Park Ridge was well above quota (16.9%) at December last year and was predicted to be at 27.9% above quota by 30 June 2005.

The districts of Springwood and Woodridge, however, are well below the State average in enrolments. Springwood was 17.5% below quota in December 1998 and predicted to be 23.9% below at June 2005, while Woodridge, at 26.7% below quota on 21 December 1998, was the smallest existing electoral district (in terms of enrolment) in the State and was predicted, if unchanged, to maintain that position and be 33.4% below the average district enrolment on 30 June 2005.

## **Redlands**

Redlands is the most rapid-developing district in terms of enrolments in this area. As at 21 December last year, it was 21.1% above quota and expected to rise to 39.6% above by 30 June 2005.

In order to reduce elector numbers, the Commission proposes that, in the southwest, the suburb of Shailer Park be transferred to the proposed electorate of Springwood while in the northeast, the district should expand into the existing seat of Capalaba and thereby gain part of the suburb of Sheldon.

The Commission does not propose to change the name of this electorate.

## **Cleveland**

Although Cleveland, as at 21 December last year, was only 9.3 % above quota, it was expected to experience rapid population growth in the next few years so that, by 30 June 2005, it was anticipated to be 26.2% above quota.

The Commission proposes to alter the existing district so that it no longer includes the suburb of Birkdale which is proposed to be transferred to the proposed electorate of Capalaba.

As the remainder of the existing electorate will remain unchanged the Commission does not propose to change the district's name.

## **Springwood**

The existing district of Springwood is declining in enrolments when compared with the State average. As at 21 December last year, it was 17.5% below quota and was anticipated to be 23.9% below by 30 June 2005.

The Commission proposes that the existing district contract somewhat along its northern border so that it loses that part of Rochedale South north of Underwood Road to the proposed electorate of Burbank and that it expand in the south to absorb Shailer Park from the existing electorate of Redlands and part of Loganholme from the existing electorate of Waterford. These changes will result in the electorate

extending south as far as the Logan River.

As the proposed electorate will still include Springwood, no name change is proposed by the Commission.

#### **Waterford**

Waterford was within the permissible tolerance (7.2% above quota) as at 21 December 1998 and was expected to be 7.3% above quota on 30 June 2005.

Changes to adjoining districts, however, mean that the following alterations are proposed for Waterford:

- (a) the existing district should contract westward to the Gold Coast Highway and thereby lose the areas of Loganholme and Eagleby which will form parts of the proposed electorates of Springwood and Albert respectively;
- (b) minor changes should be made along the southern border of the existing district so that it will gain part of the Beenleigh area from the existing district of Albert; and
- (c) the existing district should expand to the north to absorb part of Kingston from the existing district of Woodridge.

The Commission considers that there is no need to change the name of this electorate.

#### **Logan**

The existing district of Logan was above quota, as at 21 December last year, by 16.9%, and was predicted to be above quota by 27.9% as at 30 June 2005.

The Commission considers that, in the northeast, the electorate should lose Marsden and part of Crestmead to the proposed district of Woodridge while in the south, the existing district should expand as far as Camp Cable Road and thus gain Stockleigh, Chambers Flat, Park Ridge South and Munruben from the existing electorate of Beaudesert.

No name change is proposed for this electorate.

#### **Woodridge**

Woodridge, as at 21 December last year, was 26.7% below quota and expected to be 33.4% below by 30 June 2005.

In order to add significantly to this district's electors, the Commission proposes that the existing district expand into the existing district of Logan to gain the suburbs of Crestmead and Marsden. In the southeast, the existing district should contract towards the north and lose parts of Kingston to the proposed electorate of Waterford.

The Commission does not propose to change the name of this electorate.

#### **Beaudesert**

As at 21 December last year, this electorate was 7.4% above quota and was predicted to rise to 19.3% above by 30 June 2005.

The Commission considers that, in the northeast, the existing district should contract to Camp Cable Road and lose the area north of that road to the proposed electorate of Logan.

The existing district should also expand westward and gain the whole of Boonah Shire, no part of which is contained within the existing electorate.

As Beaudesert will remain within the proposed electorate, no name change is contemplated for the district.

**BRISBANE SOUTH OF THE BRISBANE RIVER (CAPALABA, LYTTON, BULIMBA, CHATSWORTH, BURBANK, MOUNT GRAVATT, GREENSLOPES, SOUTH BRISBANE, YEERONGPILLY, MOUNT OMMANEY, STRETTON, ALGESTER AND INALA)**

#### **Overview**

There is once again a discernable pattern to the thirteen electorates which together make up this area south of the Brisbane River. The electorates which cover the older inner Brisbane suburbs, such as Lytton, Bulimba, Mt.Gravatt, Greenslopes, South

Brisbane and Yeronga are below quota while the districts of Chatsworth, Mansfield, Mt.Ommaney, Sunnybank and Archerfield, which contain the growth areas of the city, are above quota. These trends are expected to continue into the next century so that, by 30 June 2005, the electorates of Greenslopes, Yeronga and Mt.Gravatt are expected to be 25.1%, 27.5% and 28.2% respectively below the average district enrolment, while Sunnybank will be 28% above quota and Archerfield, which includes the rapidly-developing suburb of Forest Lake, is predicted to be as much as 45.3% above quota and the third largest electoral district, in terms of enrolment, in the State.

Consequently, in order to adjust the electorates to within quota, the Commission has generally had to augment the inner southside electorates and reduce elector numbers in the outer districts.

### **Capalaba**

Capalaba was 5.5% below quota as at 21 December last year and predicted to be 4.7% below at 30 June 2005.

The Commission proposes that the existing district of Capalaba expand to the north to gain most of Birkdale from the existing district of Cleveland while, in the south, it should lose Sheldon to the proposed electorate of Redlands.

The Commission does not propose that the name of this electorate be changed since Capalaba is still within its boundaries.

### **Lytton**

As at 21 December last year, Lytton was 4.8% below quota and was predicted to be 16.3% below at 30 June 2005.

In the Commission's view, the existing electorate of Lytton should expand to the west to Bulimba Creek and thereby gain the suburb of Hemmant from the existing electorate of Bulimba and expand in the south to gain that part of Manly West bounded by Wondall Road, Manly Road and Radford Road from the existing electorate of Chatsworth.

The Commission considers the name of Lytton is still appropriate for this district.

### **Bulimba**

The existing electorate of Bulimba, as at 21 December last year, was 3.2% below quota and expected to be 12.4% below quota as at 30 June 2005.

The Commission considers that the northeastern boundary of the electorate of Bulimba should be formed by Bulimba Creek resulting in the loss of Hemmant to the proposed electorate of Lytton. The Commission also proposes that the boundaries of the existing electorate be expanded in the southeast to follow Bulimba Creek and expanded in the south to follow Stanley Road, so that the new district will gain part of Carina and Cannon Hill from the existing electorate of Chatsworth.

No name change is proposed for this electorate.

### **Chatsworth**

The electorate of Chatsworth was 8.1% above quota on 21 December, and was expected to be 3.9% above at 30 June 2005.

Although the electorate was therefore within permitted tolerances, and expected to continue to be within tolerance in 2005, Capalaba, Lytton and Bulimba, three of the adjoining electorates, were below quota. The Commission found that the only way it could augment elector numbers in these electorates was to expand them into the existing district of Chatsworth. As a result, Chatsworth has had to be significantly re-shaped.

The Commission proposes to make the following changes to the existing electorate:

(a) in the northeast, it should lose that part of Manly West bounded by Wondall Road, Manly Road and Radford Road to the proposed electorate of Lytton;

(b) in the south, it should expand so as to gain all of Chandler, Capalaba West and Belmont from the existing district of Mansfield;

(c) in the southwest, it should expand again into the present district of Mansfield to gain part of the suburb of Mansfield;

(d) in the west, it should expand into the existing district of Greenslopes and thereby gain part of the suburb of Camp Hill;

(e) an area of Carina Heights north of Pine Mountain Road should be lost to the proposed electorate of Mount Gravatt; and

(f) in the northwest, it should lose part of Murrarie and Cannon Hill to the proposed district of Bulimba.

No name change is proposed for this electorate.

### **Burbank**

The Commission proposes that there should be an electorate of Burbank based substantially on the existing electorate of Mansfield. As at 21 December last year, Mansfield was 16.4% above quota and expected to still be outside tolerance (13.5% above quota) by 30 June 2005.

The Commission considers that the existing district should be changed so that the areas of Capalaba West, Chandler, Belmont and part of Mansfield should become part of the proposed electorate of Chatsworth and part of Mount Gravatt East should become part of the proposed electorate of Mount Gravatt. In the southeast, the existing district should lose that part of the suburb of Sheldon which is currently within its boundary to the proposed district of Redlands while in the south, the existing district should expand so as to gain that part of Rochedale South north of Underwood Road from the existing electorate of Springwood.

Because the suburb of Mansfield is proposed to be within the new electorate of Chatsworth, the Commission considers that the district's name should be changed to Burbank as that suburb will be central to the proposed new electorate.

### **Mount Gravatt**

As at 21 December last year, Mount Gravatt was 14.5% below quota and was expected to be 28.2% below quota as at 30 June 2005.

To increase its elector base, the Commission proposes to expand the existing electorate in the northeast so as to gain that part of Carina Heights north of Pine Mountain Road which is within the existing district of Chatsworth, as well as that part of Mount Gravatt East presently contained within the existing electorate of Mansfield.

In the south, the Commission considers that the existing electorate should expand into

the electorate of Sunnybank in order to gain much of the suburb of Sunnybank and part of Eight Mile Plains, while it should contract in the west and lose parts of Salisbury and Nathan to the proposed electorate of Yeerongpilly. The Commission also proposes that, in the northeast, the electorate should lose parts of Holland Park and Holland Park West (between Nursery Road and Marshall Road) to the proposed electorate of Greenslopes.

The Commission does not propose to change the name of this electorate.

### **Greenslopes**

Greenslopes, as at 21 December last year, was 10.5% below quota and expected to be 25.1% below the average district enrolment by 30 June 2005.

The Commission considers that the present electorate should:

(a) expand to the south to gain the areas of Holland Park and Holland Park West bounded by Marshall Road and Nursery Road from the existing district of Mount Gravatt;

(b) expand to the east to gain part of the suburb of Tarragindi north of Sexton Street from the existing electorate of Yeronga;

(c) gain an area of Greenslopes near Stephens Mountain from the existing electorate of South Brisbane;

(d) in the north, lose parts of Greenslopes and Coorparoo to the new district of South Brisbane; and

(e) in the northeast, lose part of Camp Hill (including Camp Hill Primary School) to the proposed electorate of Chatsworth.

The Commission does not consider there is any reason to change this electorate's name.

### **South Brisbane**

South Brisbane, at 21 December last year, was below quota to the extent of 2.2% and was predicted to be 16.9% below quota by 30 June 2005.

To rectify the situation, the Commission proposes that the existing electorate:

(a) expand into the existing district of Greenslopes to absorb part of the suburbs of Greenslopes and Coorparoo;

(b) in the southwest, expand into the existing district of Yeronga to absorb most of the suburb of Fairfield; and

(c) lose an area around Stephens Mountain to the proposed electorate of Greenslopes.

The Commission considers South Brisbane to still be an appropriate name for this electorate.

### **Yeerongpilly**

The existing district of Yeronga is falling behind the State average. It was 13% below quota on 21 December 1998 and was expected to be 27.5% below by 30 June 2005.

The Commission considers that the existing electorate should change in the northeast so as to lose that part of the suburb of Tarragindi north of Sexton Street to the proposed electorate of Greenslopes. The Commission also considers that most of the suburb of Fairfield should be lost to the proposed electorate of South Brisbane, and that the existing district should expand greatly to the south so as to gain the suburbs of Archerfield, Coopers Plains and Salisbury from the existing districts of Archerfield and Mount Gravatt.

The Commission proposes to rename this electorate Yeerongpilly as the name will more appropriately reflect the focus of the new electorate.

### **Mount Ommaney**

Mount Ommaney was 4.8% above quota as at 21 December last year and predicted to be 0.9% above as at 30 June 2005.

The Commission has therefore made only very minor changes to the existing electorate and does not propose that the name be changed.

### **Stretton**

Sunnybank was above quota by 24.7% at 21 December 1998 and was predicted to be above quota by 28% at 30 June 2005.

In order to lose some of its elector base, the Commission proposes that the existing electorate shed the suburbs of Sunnybank and Eight Mile Plains to the proposed electorate of Mount Gravatt, and that a minor change be made to the boundary of the existing district in the Karawatha area as a consequence of Brisbane City Council boundary adjustments.

Because the suburb of Sunnybank is no longer included in the proposed electorate, the Commission considers that it should be named Stretton.

### **Algester**

Archerfield, which includes some of the major growth areas of Brisbane, was 16.7% above quota on 21 December and predicted to be 45.3% above as at 30 June 2005.

To cater for this growth, the Commission proposes that the existing district of Archerfield contract in the north and lose the suburbs of Archerfield, Coopers Plains and Salisbury to the proposed electorate of Yeerongpilly.

As the suburb of Archerfield will no longer be part of the proposed electorate, the Commission proposes that its name should be changed to Algester.

### **Inala**

Inala is falling behind other electorates and was 10.8% below quota at 21 December last year and predicted to be 13.7% below as at 30 June 2005.

Apart from some minor changes to the southern boundaries of the existing district to rectify anomalies, the only other change which the Commission proposes to make to the existing district is to expand it to the northeast so that it will include that part of Oxley which is currently in the electorate of Mount Ommaney.

Since the suburb of Inala is still within this district, no name change is proposed.

**BRISBANE NORTH OF THE BRISBANE RIVER (CLAYFIELD, NUDGEES, SANDGATE, BRISBANE CENTRAL, STAFFORD, ASPLEY, EVERTON, FERNY GROVE, ASHGROVE, MOUNT COOT-THA, INDOOROOPILLY AND MOGGILL)**

**Overview**

The population movements occurring in the electorates on the southern side of the Brisbane River are largely mirrored in the electorates north of the river. The inner northside electorates of Brisbane such as Clayfield, Nudgee, Kedron, Chermside and Ashgrove, which were below quota in December last year, are expected to further decline in comparison with the State average with the result that by 30 June 2005, Kedron and Chermside are expected to be the third and fifth smallest electorates respectively in the State in terms of enrolments. In contrast, electorates such as Ferny Grove and Aspley, which cover the outer northern suburbs of Brisbane are experiencing reasonable growth compared with the State average. However, even though much of this growth is proposed to be absorbed by the necessary expansion of the inner northside electorates, the Commission has found it impossible to retain the same number of electoral districts as there currently are on the northside of the Brisbane River.

**Clayfield**

Clayfield, being an inner Brisbane electorate, is falling behind the average district enrolment for the State. As at 21 December last year, it was below quota to the extent of 11.3% and was predicted to be below quota by 23.3% by 30 June 2005.

The Commission proposes that the following changes be made to the existing district:

- (a) in the northwest, it should expand so as to gain most of the suburb of Wavell Heights from the existing district of Chermside;
- (b) in the west, it should move into the existing district of Kedron so as to gain part of Lutwyche and part of Albion; and
- (c) in the north, it should lose parts of Gordon Park to the proposed electorate of Stafford.

As the suburb of Clayfield is still central to this district, no name change is proposed.

**Nudgee**

As at 21 December last year, this electorate was 6.3% below quota and expected to be 18.8% below on 30 June 2005.

The Commission proposes that the existing electorate expand westward so that it will include within its boundaries the whole of the suburb of Zillmere, the whole suburb of Geebung and part of Wavell Heights. The Commission considers the existing electorate should also lose part of Wavell Heights to the proposed electorate of Clayfield.

The Commission sees no need to change the name of this electorate.

**Sandgate**

The existing district of Sandgate was 2.9% above quota on 21 December last year and was predicted to be 0.2% above at 30 June 2005.

The Commission has found no reason to propose any changes to the boundaries of this electorate, nor any change to its name.

**Brisbane Central**

Brisbane Central was 0.7% below quota on 21 December and was expected to be 0.6% above quota as at 30 June 2005.

The Commission proposes that the existing electorate:

- (a) expand northward and eastward into the existing electorate of Kedron to gain the balance of the suburb of Windsor;
- (b) expand in the northwest so that the whole of the suburb of Newmarket will be contained within its borders; and
- (c) contract easterly and lose part of Red Hill to the proposed electorate of Mount Coot-tha.

The Commission does not propose to change the name of this electorate.



### **Stafford**

The Commission considers that a new electorate of Stafford should be formed from an amalgam of the existing electorates of Kedron and Chermside. It is proposed that this new electorate be bounded to the south by Kedron Brook and Fuller and Stoneleigh Streets, to the west by Trouts Road and to the north by Lawrence Street, Hamilton Road and Downfall Creek. The eastern boundary of the new electorate is proposed to be formed by Newman and Pfingst Roads, Shaw Road and Kedron Brook and then Park and Kent Roads.

Because the suburb of Stafford is central to the proposed new electorate, the Commission proposes to make this the name of the electorate.

### **Aspley**

The existing district of Aspley was 10.9% above quota at 21 December 1998 and was predicted to still be above quota (10.1%) as at 30 June 2005.

The Commission proposes that the following changes should be made to the existing electorate:

- (a) the northeastern boundary should be altered to follow the North Pine River and, as a consequence, the suburb of Griffin and part of Murrumba Downs will become part of the proposed electorate of Murrumba;
- (b) in the southeast, it should lose part of Zillmere to the proposed electorate of Nudgee;
- (c) the boundary should be extended southward to Hamilton Road so as to include part of the suburb of Chermside West and Chermside in the proposed district;
- (d) in the southwest, areas of Chermside, Chermside West and McDowall should be shed to the proposed electorates of Everton and Stafford.

The Commission does not propose to change the name of this electorate.

### **Everton**

As at 21 December last year, Everton was 0.8% above quota and was predicted to be 1% above quota at 30 June 2005.

The Commission proposes that the existing electoral district be altered so as to lose an area bounded by Samford Road and Wardell Street and south of Kedron Brook to the proposed electoral district of Ashgrove.

The Commission does not consider there is any need to change the name of this electoral district.

### **Ferny Grove**

As at 21 December last year, the district of Ferny Grove was just above the maximum tolerance (+10.3%) and was expected to be 9.5% above quota at 30 June 2005.

The Commission proposes that only minor changes be made in the southeast corner of the existing electorate. The Commission considers that, in this corner, the boundary should be moved back to Taylors Road, which is a suburb boundary, and thereby part of Enoggera will be transferred to the proposed electorate of Ashgrove.

No name change is proposed for this electorate.

### **Ashgrove**

Ashgrove was 8.9% below quota as at 21 December and was predicted to be 16.6% below at 30 June 2005.

The Commission proposes the following changes be made to the existing district:

- (a) the boundary should move to Taylors Road and, in the northeast, to Kedron Brook. These expansions into the existing electorates of Ferny Grove and Kedron will result in the transfer of parts of Enoggera and The Grange to the proposed electorate;
- (b) part of the suburb of Newmarket should be lost to the proposed electorate of Brisbane Central; and
- (c) in the southeast of the existing electorate, the border should move northwards to Waterworks Road so that part of Ashgrove will be transferred to the proposed electorate of Mount.Coot-tha.

The Commission does not propose any name change for this electorate.  
**Mount Coot-tha**

As at 21 December last year, the district of Mount Coot-tha was 0.7% above quota but it was expected to fall below the average district enrolment so that, as at 30 June 2005, it would be 13.2% below.

The Commission considers that, in the northeast, the existing boundary should be extended into the existing electorate of Brisbane Central so that the suburb of Red Hill will form part of the new electorate. In the north, the boundary of the existing district should extend to Waterworks Road so that parts of Ashgrove will be within the proposed district of Mount Coot-tha. In the south, the Commission proposes that the existing electoral boundary contract to follow Toowong Creek. This will result in part of the suburb of Toowong becoming part of the proposed electorate of Indooroopilly.

The Commission does not propose to change the name of the existing electoral district.

#### **Indooroopilly**

Indooroopilly, which was .2% below quota as at 21 December last year, was predicted to be 10.9% below at 30 June 2005.

The Commission considers that only a small change be made to the existing district, namely, the movement of part of the northern boundary of the existing district to Toowong Creek so that part of Toowong will be included in the proposed electorate.

The Commission does not propose to change the name of this electorate.

#### **Moggill**

As at 21 December last year, Moggill was 4% above quota and was predicted to be 8% above quota as at 30 June 2005.

The Commission proposes to make only a minor change to the existing district. Part of the existing border of Moggill and Ipswich West is also a Brisbane City Council/Esk Shire border and runs across Lot 1355 on FTY1526. A decision by a Local Government Electoral and Boundaries Review Commission to transfer the

whole of Lot 1355 to Brisbane City Council means that the local government border across Lot 1355 will disappear. Accordingly, the Commission proposes that the existing electorate of Moggill be extended into the existing electorate of Ipswich West so that the whole of Lot 1355 on FTY1526 is absorbed into the proposed new electorate.

## PROPOSED ELECTORAL DISTRICT OF ALBERT

Commencing on the northern boundary of the City of Gold Coast at its intersection with the Pacific Highway and the Logan River, and bounded thence by that boundary generally easterly and southerly to a point northerly from the northern seashore of South Stradbroke Island, from that point generally south-westerly and southerly by the channel upwards to the mouth of the Coomera River, by that river, Wongawallan Creek and Tamborine Creek upwards to the western boundary of the City of Gold Coast, by that boundary generally north-westerly to the south-eastern corner of Lot 14 on plan W311704, by the southern, western, and northern boundary of that lot westerly, northerly, again westerly, and easterly, to the western boundary of Lot 203 on plan WD4310, by the western boundary of that lot northerly to the south-western corner of Lot 30 on plan RP118976, by the western boundary of that lot northerly to the south-eastern corner of Lot 28 on plan RP118976, by the southern boundary of that lot, Lot 40 on that plan, Lot 900, 7 and 8 on Plan RP837212 westerly to the south-west corner of the lastmentioned lot, by the western boundary of that lot and Lot 5 on that plan, the eastern boundary of Lot 18 on plan RP118976, a line in continuation to the south-western corner of Lot 37 on plan RP118976, the western boundary of that lot northerly to the south-eastern corner of Lot 16 on RP118976, by the southern boundary of that lot, a line, the northern boundary of Lots 110 to 94 on plan RP135487, the northern boundary of Lots 93 to 90 on plan RP135486 westerly to Fryar Road, by that road, closed railway, Waterford Tamborine Road and again closed railway northerly and south-westerly to Allans Creek, by that creek downwards and the Logan River upwards to the eastern boundary of Lot 21 on plan RP221481, by that boundary, Kenny Road, and Chambers Flat Road northerly to the northern boundary of the Shire of Beaudesert, by that boundary, Dairy Creek Road and Wuraga Road easterly to a point south of the southern termination of Holmview Road, by a line thereto, by that road northerly to Brisbane Beenleigh Road, by that road, Boundary Street, Hammel Street, Milne Street and Main Street, easterly, south-easterly and again easterly to Martens Street, by that street and a line in continuation easterly to the Pacific Highway; and by that highway north-westerly to the point of commencement.

## PROPOSED ELECTORAL DISTRICT OF ALGESTER

Commencing at the confluence of Blunder and Oxley Creeks and bounded thence by Oxley Creek upwards to the southern boundary of Lot 2 on RP196230, by that boundary, Mortimer Road and Beatty Road south-easterly and north-easterly to Kerry Road, by that road, Beaudesert Road and Weaver Street south-easterly, northerly and again south-easterly to the northernmost corner of Lot 105 on plan SL1027, by the north-eastern boundary of that lot and a line in continuation south-easterly to the south-western corner of Lot 4 on RP94558, by the southern boundary of that lot easterly to Gay Street, by that street, Beenleigh Road and Evenwood Street easterly, northerly and again easterly to the westernmost corner of Lot 2 on RP88740, at the Gold Coast Railway, by that railway south-easterly to Dyson Avenue, by that avenue, Beenleigh Road and Jackson Road generally southerly to the Mount Lindesay Highway by that highway and the southern boundary of the City of Brisbane south-easterly, southerly and westerly to the Sydney - Brisbane Railway, by that railway generally southerly to Moody Road, by that road and Middle Road southerly, south-westerly and westerly to the western boundary of the City of Logan, by that boundary, the western and northern boundaries of that city generally north-westerly, north-easterly and south-easterly to Woogaroo Street, by that street, Homestead Way and Clarendon Circuit northerly, north-easterly and south-easterly to Balala Close, by that close, a line and Boss Road northerly and north-easterly to the north-western corner of Lot 592 on RP887273, by the north-western boundary of that lot and Lots 591, 590, 589, 588, 587 and 938 all on RP887273 north-easterly to Partridge Street, by that street, Lorikeet Street and Blunder Road north-westerly, north-easterly and again north-westerly to the north-western corner of Lot 1 on SP100334, by the northern boundary of that lot and a line in continuation easterly to Blunder Creek; and by that creek downwards to the point of commencement.

## PROPOSED ELECTORAL DISTRICT OF ASHGROVE

Commencing at the intersection of Pickering Street and Mott Street, Enoggera and bounded thence by Mott Street and a line in continuation to Kedron Brook, by that brook downwards to Gilbert Road, by that road southerly by Daphne Street, by that street, Jean Street, Days Road, Yarradale Street and a line in continuation westerly, southerly, again westerly, again southerly to Alderson Street, by that street, Enoggera Road westerly and southerly to the north-eastern corner of Lot 1289 on plan SL4345, by the northern boundary of that lot, the northern boundary of Lot 1 on plan CP909246 to Lot 3 on plan CP909246, by the eastern and northern boundary of that lot and northern and western boundary of Lot 2 on plan CP909246, the western boundary of Lot 1233 on plan SL8286 southerly, and a line in continuation to View Street, by that street southerly to Enoggera Creek, by that creek downwards to Woodland Street, by that street westerly to Waterworks Road and Devonshire Street, westerly and southerly, by Ithaca Creek upwards to Glen Parade, by that parade north-westerly, by Joffre Street, Haig Street westerly and north-westerly by Glory Street, Waterworks Road and Glenquarie Place, westerly, south-westerly and southerly to the north-eastern corner of Lot 103 on plan RP809893, by the northern and western boundary of that lot to the south-eastern corner of Lot 3 on plan GTP3485 westerly and southerly, by the southern boundary of Lots 1 and 3 on plan GTP3485 westerly to the north-western corner of Lot 105 on plan RP861858, by the western boundary of that lot, and Lot 100 on plan RP226489 to the south-eastern corner of Lot 60 on plan RP20539 southerly, by the southern boundary of that lot to the north-western corner of Lot 1324 on plan S31983 westerly by Paten Road southerly to the north-eastern corner of Lot 2 on plan RP200271, by the northern and western boundary of that lot westerly and southerly to Whitehead Road, by that road southerly to the north-eastern corner of Lot 2 on plan RP20762, by the northern boundary of that lot westerly to Moggill Road, by that road, Highwood Road and Boscombe Road southerly, generally westerly and northerly to the southern boundary of the Parish of Enoggera, by that boundary and the southern boundary of the Parish of Samford generally westerly to the western boundary of the City of Brisbane, by that boundary generally north-westerly, northerly, easterly, south-easterly, north-easterly and again easterly to the eastern boundary of State Forest (plan FTY1307), by that boundary generally south-easterly to Mount Nebo Road, by that road and Brompton Road easterly and northerly to the north-western corner of Lot 4 on plan RP70550, by the northern boundary of that lot and the northern boundary of Lot 851 on plan S311111, by the eastern boundary of that lot to the northern boundary of Lot 29 on plan RP859558, by that boundary and the northern boundary of Lot 41 on plan RP859559, Lots 43 and 100 on plan RP890347, Lot 20 on plan SL12077, Lots 101 and 38 on plan RP890346 and Lot 1 on plan RP224969 easterly to Settlement Road, by that road and Yarrabee Road easterly and south-easterly to the southern boundary of Lot 1 on plan RP164172, by that boundary, the eastern boundary of that lot and the eastern boundary of Lots 4, 1 on plan RP167130, the south-western, western and northern boundary of Lot 1 on plan RP20230 and the northern boundary of Lot 357 on plan S3117 easterly, north-easterly, again easterly, north-westerly and again easterly to the western boundary of Lot 332 on plan S3127, by that boundary, the northern boundary of that lot, the northern boundary of Lot 331 on plan S3127 to Coolum Street, by that street, Taylors Road, Samford Road, Pickering Street northerly, north-easterly, northerly again, north-easterly again, south-easterly and easterly to the point of commencement.

## PROPOSED ELECTORAL DISTRICT OF ASPLEY

Commencing on the North Pine River at its intersection with Gympie Road, Lawnton, and bounded thence by that river, the Pine River, and Bald Hills Creek, downwards and upwards to the eastern boundary of Lot 258 on plan RP29044, by that boundary and the eastern boundary of Lot 259 on that plan and Lot 262 on plan SL3112 southerly to Denning Road, by that road southerly to the North Coast Railway, by that railway south-easterly to Cabbage Tree Creek, by that creek upwards to the western boundary of Lot 1 on plan RP149867, by that boundary, southerly to Zillmere Road, by that road, Kirby Road, Robinson Road West and Murphy Road, easterly, southerly, again easterly, again southerly and south-westerly to Gympie Road, by that road, Hamilton Road, Maundrell Terrace and Lawrence Road, south-easterly, westerly, northerly, again westerly to Kenna Street, by that street, Martindale Street and

Stringybark Drive, southerly, north-westerly and south-westerly to the southern termination of that drive, by the eastern and southern boundaries of Lot 50 on plan RP903117, the eastern boundary of Lot 1 on plan RP898839 and Killarney Place, south-easterly, westerly, south-westerly, again westerly to Trouts Road, by that road, Althorp Road, Saturn Crescent, northerly and westerly to the eastern corner of Lot 76 on plan RP808773, by the southern boundary of that lot and the southern boundary of Lot 75 on that plan, Lots 79-82 on plan RP840014, a line, Lot 83 on plan RP840014, Lot 990 on plan RP808771, Lots 95-100 on plan RP840012, Lots 412, 413, 415 on plan RP853573, a line, Lot 417 on plan RP853573 to the western boundary of the City of Brisbane, by that boundary generally northerly to the southern boundary of Lot 900 on plan RP132790, by that boundary, the south-western boundary of that lot and Learmonth Street generally south-westerly to Gympie Road; and by that road north-westerly to the point of commencement.

### **PROPOSED ELECTORAL DISTRICT OF BARRON RIVER**

Commencing on the eastern seashore at Ellie Point, and bounded thence by that seashore generally south-westerly to Rutherford Street, by that street, Sheridan Street, Arthur Street and Greenslopes Street westerly, southerly and again westerly to Lily Creek, by that creek upwards to James Street, by that street, Anderson Street and Pease Street, south-westerly to Reservoir Road by that road and Brinsmead Kamerunga Road, generally westerly and north-westerly to Freshwater Creek, by that creek downwards to the Cairns Mareeba Railway, by that railway south-westerly to the eastern boundary of Easement G on plan RP721123, by that boundary, Easement F on that plan, Easement E on plan RP721137 and a line in continuation to Fairweather Road, by that road southerly to the southern boundary of Lot 31 on plan RP857723, by that boundary westerly, a line crossing again Brinsmead Kamerunga Road, the southern boundary of Lot 1 on plan RP711960 and Lot 139 on plan SP100447, westerly to Harley Street, by that street northerly to the Barron River, by that river and Surprise Creek upwards to again Cairns Mareeba Railway, by that railway generally south-westerly and south-easterly to the western boundary of Lot 17 on plan RP703170, by that boundary southerly to an unnamed road, by that road, the eastern and southern boundary of Lot 880 on plan NPW459 and a line in continuation westerly, southerly and again westerly to the eastern boundary of the Shire of Mareeba, by that boundary south-westerly to Shoteel Creek, by that creek and the Clohesy River downwards to the Kennedy Highway, by that highway, generally north-easterly to the unnamed road forming the north-eastern boundary of Lot 44 on plan RP851441, by that road, the unnamed road forming the eastern and northern boundary of Lot 43 on plan N157359 and the northern and western boundary of Lot 129 on plan NR456, generally north-easterly, westerly and southerly to the unnamed road forming the north-western boundary of Lot 290 on plan N157480 westerly and southerly to the unnamed road intersecting Lot 181 on plan NR662, by that road, and the road forming the southern boundary of Lot 3 on plan RP736568 and Lot 2 on that plan, generally north-westerly to the eastern boundary of Lot 159 on again plan NR662, by that boundary northerly to Crothers Road, by that road north-easterly to the unnamed road forming the southern and western boundary of Lot 2 on plan RP736421, the western boundary of Lot 2 on plan RP740296 and Lot 41 on plan C153544, westerly and northerly to the unnamed road forming the south-eastern boundary of Lot 71 on plan C153263, by that road easterly and north-easterly to the Barron River, by that river downwards to the Kennedy Highway, by that highway generally south-easterly to the western boundary of the City of Cairns, by that boundary northerly to a point westerly of the north-western corner of Lot 1 on plan NR7743, by a line thereto, by the western boundary of that lot, Lot 225 on plan NR7107, and Lot 42 on plan RP741332, easterly and south-easterly to the north-western corner of Lot 41 on again plan RP741332, by the western and southern boundary of that lot, the southern boundary of Lot 13 on again plan RP741332, Lots 14 to 18 on plan RP739156, Lot 19 on plan RP739142, north-easterly to the western boundary of Lot 1 on plan RP734462, by that boundary and the southern boundary of Lot 2 on plan RP734462, south-easterly and north-easterly to the Captain Cook Highway, by that highway northerly to Deep Creek, by that creek downwards to again the eastern seashore, by that seashore northerly to 16°44'15"S latitude; by that latitude easterly to a point north-westerly from Green Island, and by a line south-westerly to the point of commencement.

### **PROPOSED ELECTORAL DISTRICT OF BEAUDESERT**

Commencing at the junction of Teviot Road and Greenbank Road, Greenbank and bounded thence by the lastmentioned road generally south-easterly to the Mount Lindesay Highway, by that highway, Camp Cable Road, Waterford Tamborine Road and closed railway south-easterly, easterly and generally north-easterly to Fryar Road, by that road southerly to the northern boundary of Lot 90 on plan RP135486, by that boundary, the northern boundaries of Lot 91 to 93 on plan RP135486 and Lots 94 to 110 on plan RP135487, a line and the southern boundary of lot 16 on plan RP118976 easterly to the western boundary of Lot 37 on plan RP118976, by that boundary, a line in continuation, the eastern boundaries of Lot 18 on plan RP118976, and of Lots 4 and 9 on plan RP837212 southerly to the northern boundary of Lot 24 on plan RP118976, by that boundary and the northern boundaries of Lot 25 on that plan, Lot 2 on plan RP202471, Lot 4 on plan RP179780 and the northern and eastern boundary of Lot 5 on plan RP179780 easterly and southerly to the western boundary of Lot 203 on plan WD4310, by that boundary southerly and the northern, western and southern boundaries of Lot 14 on plan W311704 westerly, southerly, easterly, again southerly and again easterly to the eastern boundary of the Shire of Beaudesert, by that boundary southerly to the southern boundary of the State of Queensland, by that boundary generally westerly to the western boundary of the Shire of Boonah, by that boundary and the northern boundary of that shire generally northerly and generally south-easterly to Teviot Brook, by that brook downwards to Kilmoylar Road, by that road and Bushman Drive north-easterly to Teviot Road; and thence by that road north-easterly and northerly to the point of commencement.

### **PROPOSED ELECTORAL DISTRICT OF BRISBANE CENTRAL**

Commencing on the Brisbane River in the centre of the stream at its confluence with Breakfast Creek and bounded thence by that river upwards to a point south-easterly from the south-eastern termination of Boomerang Street, by a line thereto, by that street, the Main Line railway, Countess Street and Kelvin Grove Road north-westerly, north-easterly, again north-westerly to Victoria Street, by that street and Windsor Road and Murray Street westerly, northerly and north-westerly to Enoggera Creek, by that creek upwards to View Street, by that street and a line in continuation northerly to the south-west corner of Lot 1233 on plan SL8286, by the western boundary of that lot, the western and northern boundary of Lot 2 on plan CP909246, the northern and eastern boundary of Lot 3 on plan CP909246, the northern boundary of Lot 1 on plan CP909246, and the northern boundary of Lot 1289 on plan SL4345 northerly, easterly, southerly and again easterly to Enoggera Road, by that road and Alderson Street to a point south of the southern termination of Yarradale Street, by a line northerly thereto, by that street, Days Road, Jean Street, Daphne Street and Fuller Street, northerly, easterly, again northerly and again easterly to Lutwyche Road, by that road, Stoneleigh Street and McLennan Street north-easterly, easterly and southerly to Albion Road, by that road, the Albion Overpass and the North Coast Railway easterly, south-easterly and southerly to Breakfast Creek; and by that creek downwards and a line in continuation south-easterly to the point of commencement.

### **PROPOSED ELECTORAL DISTRICT OF BROADWATER**

Commencing on the Gold Coast Highway at the intersection with Coombabah Creek and bounded thence by that creek downwards, by the left bank of Coombabah Lake, by the left bank of Coombabah Creek downwards to Saltwater Creek, by that creek upwards to the Monterey Keys Bridge, by an unnamed creek downwards to its confluence with the Coomera River, by the centre of the channel of that river, and the Coomera River South Branch downwards to The Broadwater at the centre of the channel, by that channel generally northerly and north-easterly to a point north from the northern seashore of South Stradbroke Island, by a line thereto, by that seashore, the eastern seashore of that island, and a line in continuation southerly to the centre of the Gold Coast Seaway, by that seaway and again the centre of the channel of The Broadwater westerly and southerly to a point on the western seashore of The Broadwater east of the eastern termination of Robert Street, by a line thereto, by the seashore northerly to a point east

of the eastern termination of Central Street, by a line thereto, by that street, Olsen Avenue, westerly and northerly to the north-eastern corner of Lot 1 on plan WD6727, by the northern boundary of Lots 1-6 on plan WD6727 and Lot 16 on plan WD6577, Lots 13 and 12 on plan WD6729, Lot 18 on plan WD6577 westerly to Kendor Street, by that street and Captain Cook Drive north-westerly, westerly and northerly to the Gold Coast Highway; by that highway westerly to the point of commencement.

### **PROPOSED ELECTORAL DISTRICT OF BULIMBA**

Commencing on the Brisbane River at the centre of the stream at a point northerly from the mouth of Aquarium Passage and bounded thence by a line thereto, by that passage and Bulimba Creek upwards to a point that intersects with Meadowlands Road, by that road, Creek Road and Stanley Road generally westerly, northerly and again westerly to Wiles Street, by that street, Halland Terrace, Watson Street, Bennetts Road and Myall Street, southerly, westerly, northerly and again westerly to the Cleveland Railway, by that railway south-westerly to Landsdowne Street, by that street and a line in continuation north-westerly to Norman Creek, by that creek downwards to its confluence with the Brisbane River at the centre of the stream; and by that river downwards to the point of commencement.

### **PROPOSED ELECTORAL DISTRICT OF BUNDABERG**

Commencing at the intersection of the Isis Highway and Von Deest Street, Branyan, and bounded thence by that street and Cummins Road, westerly and northerly to the north-eastern corner of Lot 15 on plan RP191914, by the northern boundary of that lot and Lots 16 to 21 on that plan, Lot 4 on plan RP904414, Lots 3 and 2 on plan RP212877, generally westerly to Branyan Drive, by that road south- westerly to the south-western boundary of Lot 9 on plan RP185022, by that boundary to Branyan Creek and the Burnett River downwards to One Mile Road, by that road and a line in continuation north-westerly to Batchlers Road, by that road north-easterly to the western boundary of Lot 10 on plan RP22191, by the western and southern boundary of that lot, by the southern boundary of Lots 11 to 13 on that plan, Lot 3 on plan RP212869 and King Street easterly to Fairymead Road, by that road north-easterly to Queen Street, by that road southerly to the southern boundary of Lot 146 on plan CK2904, by that boundary easterly to the western boundary of Lot 1 on plan RP22214, by the western and northern boundary of that lot and a line in continuation easterly to Waterview Road, by that road and the unnamed road forming the northern boundary of Lot 4 on plan RP170525 easterly, northerly and again easterly to again the Burnett River at the centre of the river, by that river upwards to a point west of the north-western corner of Lot 4 on plan RP55730, by the northern boundary of that lot and Lot 5 on that plan easterly to Jealous Road, by that road easterly to Bundaberg Bargara Road, by that road north-easterly to Gahans Road, by that road northerly to the south-western corner of Lot 2 on plan RP24937, by the southern boundary of that lot, Lot 1 on plan RP225645, Lot 2 on plan RP24942 north-easterly to the western boundary of Lot 2 on plan RP134360, by that boundary north-westerly to a point south-easterly of the south-western corner of Lot 2 on plan RP210612, by a line thereto, the southern boundary of that lot, a line, Lot 1 on plan RP167096 and Lot 1 on plan RP210612 north-easterly, by the western boundary of Lot 1 on plan RP179943 south-easterly to again Bundaberg Bargara Road, by that road south-westerly to the north-eastern corner of Lot 5 on plan RP154841, by the eastern boundary of that lot south-easterly to Telegraph Road, by that road south-westerly, south-easterly and again south-westerly to the north-western corner of Lot 89 on plan C37315, by the western boundary of that lot southerly to Walker Street, by that street south-westerly to Greathead Road, by that road southerly and south-westerly to the south-western corner of Lot 2 on plan RP162775, by the southern boundary of that lot north-easterly to the north-western corner of Lot 2 on plan RP168227, by the western boundary of that lot south-easterly to Elliott Heads Road, by that road and McCarthy Street south-westerly to north-western corner of Lot 1 on plan RP163516, by the western boundary of that lot south-easterly to the south-east boundary of the City of Bundaberg, by that boundary to Von Deest Street, by that road westerly to the point of commencement.

### **PROPOSED ELECTORAL DISTRICT OF BUNDAMBA**

Commencing on the northern boundary of the City of Ipswich at the confluence of the Brisbane and Bremer Rivers and bounded thence by the northern boundary of that city generally south-easterly to a point north-westerly from the north-western termination of Old Logan Road, by a line crossing the Main Line and the Ipswich Motorway thereto, by that road southerly to the north-eastern corner of Lot 106 on plan SL7014, by the northern boundary of that lot, Lot 81 on plan SP104153 westerly to Newman Street, by that street, the eastern and southern boundary of Lot 6 on plan S312949 and a line southerly and westerly to Woogaroo Creek, by that creek upwards to the north-western corner of Lot 42 on plan RP907210, by the northern boundary of that lot, Lot 100 on plan RP907209, Lot 12 on plan RP907208 and Lot 412 on plan RP909466 to Meier Road, by that road easterly and again Old Logan Road south-easterly to the eastern boundary of again the City of Ipswich, by that boundary generally south-westerly to Ripley Road, by that road northerly, westerly and north-westerly to Aulds Road, by that road northerly to the road forming the north-western boundary of Lot 2 on plan RP229319, by that road north-easterly to Bundamba Creek; and by that creek and the Bremer River downwards to the point of commencement.

### **PROPOSED ELECTORAL DISTRICT OF BURBANK**

Commencing at the intersection of Underwood Road and Warrigal Road, Eight Mile Plains, and bounded thence by Warrigal Road and Padstow Road northerly and westerly to Bulimba Creek, by that creek downwards and Mimosa Creek upwards to the north-western boundary of Lot 451 on plan RP119988, by that boundary north-easterly to Wadley Street, by that street, the South East Freeway and Kessels Road northerly, north-westerly and north-easterly to Logan Road, by that road, Broadwater Road, Newnham Road and Wecker Road generally north-westerly, easterly, northerly and again easterly to again Bulimba Creek, by that creek downwards to Cowal Street, by that street, and Cribb Road north-easterly, northerly and easterly to the Gateway Arterial Road, by that road northerly to a point west of the western termination of Prout Road, by a line easterly thereto, by that road and by a line in continuation easterly to Tingalpa Creek, by that creek upwards to Broadwater Road, by that road, Mount Cotton Road, Avalon Road easterly, south-easterly and generally southerly to the northern boundary of the City of Logan, by that boundary, north-westerly and westerly to Priest Gully, by that gully upwards to the western boundary of Lot 12 on plan RP30624, by that boundary southerly to Underwood Road; by that road north-westerly and westerly to the point of commencement.

### **PROPOSED ELECTORAL DISTRICT OF BURDEKIN**

Commencing on the eastern seashore at the mouth of the Elliot River and bounded thence by that seashore generally south-easterly to the northernmost point of Lot 345 on plan USL47509 and a line in continuation from that point south-easterly crossing the Don River to the northernmost point of Lot 218 on plan HR785, by the eastern boundary of that lot to a point north-west of the northern extremity of Creek Street, by a line thereto, by that street south-easterly, Murray Avenue westerly, southerly and again westerly to Inverroona Road, by that road southerly, Inverdon Road easterly and Mount Nutt Road again southerly crossing Richmond Road to Boundary Road, by that road southerly, Bowen Connection Road south-westerly and Bruce Highway westerly and south-westerly to again the Don River, by that river upwards to an unnamed road forming the northern boundary of the southern severance of Lot 28 on plan B6611, and Lots 46 and 47 on that plan and Lot 2 on plan RP746048, by that road south-westerly and Bowen Developmental Road westerly and south-westerly to the intersection of Collinsville Newlands Branch Railway, by that railway south-westerly and southerly, Bogie River upwards and Whites Road and Normanby Road generally easterly to Lot 38 on plan RP908340, by the western and southern boundary of that lot south-easterly and easterly, the southern boundary of Lot 2985 on plan PH1436 north-easterly and south-easterly, the southern boundary of Lot 3468 on plan PH166 south-easterly and north-easterly to the eastern boundary of the Shire of Bowen, by that boundary generally south-easterly, westerly and southerly to Broken River, by that river downwards and Bowen River again downwards to

the southern boundary of the Shire of Burdekin, by that boundary westerly and the western boundary generally north-westerly to the Reid River, by that river upwards, the southern and western boundary of the City of Thuringowa westerly and northerly to the south-eastern boundary of Lot 496 on plan OL360, by that boundary northerly, easterly, again northerly and the Alice River northerly to the north-west corner of Lot 2 on plan RP738646, by the northern boundary of that lot and Lot 557 on plan E124129 easterly, Granitevale Road northerly and Herveys Range Developmental Road easterly to the western boundary of Division 2, City of Thuringowa, by that boundary and the southern and eastern boundary generally southerly, easterly and generally northerly to the north-west corner of Lot 631 on plan EP1537, by the northern boundary of that lot, the northern and eastern boundary of Lot 19 on plan USL38340 and the southern boundary of Lot 2 on plan USL50334, Lot 2 on plan RP727842, the southern and eastern boundary of Lot 6 on plan SP101952 and the eastern boundary of Lot 35 on plan RP881689 easterly, south-easterly, again generally easterly and northerly to University Road, by that road easterly to the south-east corner of Lot 760 on plan SP111981, by that boundary northerly, the northern boundary of Lot 190 on plan EP843262 north-easterly and Stuart Drive north-westerly to the Ross River, by that river downwards to its mouth on the eastern seashore, by a line north-easterly to Bremer Point on Magnetic Island, by a line east to the eastern boundary of the City of Townsville, the eastern boundary of the Shire of Burdekin and the eastern boundary of the Shire of Bowen generally south-easterly to a point east from the point of commencement; and by a line thereto.

### **PROPOSED ELECTORAL DISTRICT OF BURLEIGH**

Commencing on the eastern seashore at a point north-east from the eastern termination of Palm Beach Avenue and bounded thence by that avenue south-westerly to the Pacific Highway, by that highway north-westerly and westerly to Tallebudgera Creek, by that creek upwards to the eastern boundary of Lot 1 on RP170496, by that boundary generally south-easterly to Guineas Creek Road, by that road north-westerly and south-westerly to Tallebudgera Connection Road, by that road and the road forming the eastern boundary of Lot 1 on plan WD4297 north-westerly and north-easterly to Old Coach Road, by that road and its un-named continuation north-westerly to the Pacific Highway, by that highway, Robina Parkway, north-westerly and north-easterly to the northern corner of Lot 5 on plan CP909435, by the north-eastern boundary of that lot, the south-western boundary of Lot 944 on plan RP211844, and Lot 923 on plan RP222934, the southern and eastern boundary of Lot 943 on plan RP211844, the eastern boundary again of Lot 923 on plan RP222934 to a point west of Christine Avenue, by a line thereto, by Christine Avenue easterly to Bermuda Street, by that street northerly to the southern corner of Lot 938 on plan RP211845, by the eastern boundary of that lot, Lots 14, 13, 10 on plan RP222932, Beaconsfield Drive, Lot 9 on plan RP222932, Lots 3 and 2 on plan GTP1962 and Lot 1 on plan RP205604, and a line northerly to Bardon Avenue, by that avenue, the eastern boundary of Lot 1 on plan RP164605, and Lot 343 on plan CP890401 to Pacific Avenue, by that avenue, Sunshine Boulevard easterly and northerly to the north-west corner of Lot 158 on plan RP841203, by the northern boundary of that lot to Sonia Street, by that street south to the north-west corner of Lot 151 on plan RP95038, by the northern boundary of that lot, Lot 150 on plan RP95038, and a line, the northern boundary of Lots 96-83 on plan RP95038, a line and the northern boundary of Lots 82-80 on plan RP95038, the southern boundary of Lot 9 on plan RP72912 south-easterly to the Gold Coast Highway, by that highway generally north-east and northerly to Venice Street, by that street and a line in continuation easterly to the eastern seashore; by that seashore, a line crossing the mouth of Tallebudgera Creek and again by that seashore generally south-easterly to the point of commencement.

### **PROPOSED ELECTORAL DISTRICT OF BURNETT**

Commencing at the intersection of the Bruce Highway and the eastern boundary of the Shire of Kolan and bounded thence by that boundary generally northerly to the south-eastern boundary of the Shire of Miriam Vale, by that boundary south-westerly, generally north-westerly, north-easterly and easterly to the eastern boundary of that shire, by that boundary and a line in continuation south-easterly to Sandy Cape

on Fraser Island, by the north-western seashore of that island south-westerly to Rooney Point, by a line south-westerly to Burrum Point, by the seashore south-westerly to North Shore Point, by a line southerly to the south-eastern boundary of the Shire of Isis; and by that boundary generally south-westerly and northerly to the point of commencement; exclusive of the whole of the Electoral District of Bundaberg described as commencing at the intersection of the Isis Highway and Von Deest Street, Branyan, and bounded thence by that street and Cummins Road, westerly and northerly to the north-eastern corner of Lot 15 on plan RP191914, by the northern boundary of that lot and Lots 16 to 21 on that plan, Lot 4 on plan RP904414, Lots 3 and 2 on plan RP212877, generally westerly to Branyan Drive, by that road south-westerly to the south-western boundary of Lot 9 on plan RP185022, by that boundary to Branyan Creek and the Burnett River downwards to One Mile Road, by that road and a line in continuation north-westerly to Batchlers Road, by that road north-easterly to the western boundary of Lot 10 on plan RP22191, by the western and southern boundary of that lot, by the southern boundary of Lots 11 to 13 on that plan, Lot 3 on plan RP212869 and King Street easterly to Fairymead Road, by that road north-easterly to Queen Street, by that road southerly to the southern boundary of Lot 146 on plan CK2904, by that boundary easterly to the western boundary of Lot 1 on plan RP22214, by the western and northern boundary of that lot and a line in continuation easterly to Waterview Road, by that road and the unnamed road forming the northern boundary of Lot 4 on plan RP170525 easterly, northerly and again easterly to again the Burnett River at the centre of the river, by that river upwards to a point west of the north-western corner of Lot 4 on plan RP55730, by that road easterly and southerly to its southern termination and by a line easterly to the north-western corner of Lot 107 on plan CK3224, by the northern boundary of that lot to again the Burnett River, by a line south-easterly to the north-western corner of Lot 4 on plan RP55730, by the northern boundary of that lot and Lot 5 on that plan easterly to Jealous Road, by that road easterly to Bundaberg Bargara Road, by that road north-easterly to Gahans Road, by that road northerly to the south-western corner of Lot 2 on plan RP24937, by the southern boundary of that lot, Lot 1 on plan RP225645, Lot 2 on plan RP24942 north-easterly to the western boundary of Lot 2 on plan RP134360, by that boundary north-westerly to a point south-easterly of the south-western corner of Lot 2 on plan RP210612, by a line thereto, the southern boundary of that lot, a line, Lot 1 on plan RP167096 and Lot 1 on plan RP210612 north-easterly, by the western boundary of Lot 1 on plan RP179943 south-easterly to Bundaberg Bargara Road, by that road south-westerly to the north-eastern corner of Lot 5 on plan RP154841, by the eastern boundary of that lot south-easterly to Telegraph Road, by that road south-westerly, south-easterly and again south-westerly to the north-western corner of Lot 89 on plan C37315, by the western boundary of that lot southerly to Walker Street, by that street south-westerly to Greathead Road, by that road southerly and south-westerly to the south-western corner of Lot 2 on plan RP162775, by the southern boundary of that lot north-easterly to the north-western corner of Lot 2 on plan RP168227, by the western boundary of that lot south-easterly to Elliott Heads Road, by that road and McCarthy Street south-westerly to north-western corner of Lot 1 on plan RP163516, by the western boundary of that lot south-easterly to the south-east boundary of the City of Bundaberg, by that boundary to Von Deest Street; and by that road westerly to the point of commencement.

### **PROPOSED ELECTORAL DISTRICT OF CAIRNS CENTRAL**

Commencing on the eastern seashore at Ellie Point and bounded thence by a line north-easterly to an encompassing line, south latitude 16°44'15", by that line easterly to a point northerly from Little Fitzroy Island, by a line southerly to a point easterly from Taylor Point, by a line south-westerly to a point westerly from Lyons Point, by a line south-westerly to the mouth of Trinity Inlet, by that inlet, Smiths Creek and Chinaman Creek upwards to the North Coast Railway, by that railway, south-westerly and generally southerly to Anderson Road, by that road westerly to the western boundary of Lot 2 on plan RP746137, by that boundary south-easterly to the Bruce Highway, by that highway southerly to Crowleys Creek, by that creek upwards to a point south of the south-east corner of Lot 2 on plan RP861082, by a line thereto, by the southern and western boundary of that lot westerly and northerly to Falcon Street, by that street, again Anderson Road, the southern boundary of Lot 21 on plan RP893044 and a line in continuation north-westerly and westerly to Lake Morris Road, by that road, to the Whitfield Range, Isley



Hills and the southern watershed of Freshwater Creek south-easterly, south-westerly and north-westerly to Lambs Head on the western boundary of the City of Cairns, by that boundary north-westerly and generally north-easterly to a point west of the south-west corner of Lot 2 on plan RP894179, by a line thereto, by the western boundary of that lot, an unnamed road and the western boundary of Lot 17 on plan RP703176 northerly, easterly and again northerly to the Cairns Mareeba Railway, by that railway generally north-westerly, westerly, north-easterly, northerly and again north-westerly to a point westerly from the north-western corner of Lot 48 on plan RP750072, from that point easterly to the Barron River, by that river downwards to Harley Street, by that street southerly to the southern boundary of Lot 139 on plan SP100447, Lot 1 on plan RP711960, a line crossing the Brinsmead Kamerunga Road, the southern boundary of Lot 31 on plan RP857723 and Fairweather Road, easterly and northerly to the tramway intersecting Lots 1 and 4 on plan RP703109 and Lots 15 and 16 on plan SP100456, by that tramway, the Cairns Mareeba Railway and Freshwater Creek south-easterly, easterly and upwards to Brinsmead Kamerunga Road, by that road, Reservoir Road, Pease Street, Anderson Street and James Street south-easterly, generally easterly and north-easterly to Lily Creek, by that creek downwards to Greenslopes Street, Arthur Street, Sheridan Street, James Street and Rutherford Street easterly, north-easterly, north-westerly and north-easterly again to the eastern seashore; and by that seashore generally northerly and north-easterly to the point of commencement.

### **PROPOSED ELECTORAL DISTRICT OF CALLIDE**

Commencing at the intersection of the Dawson Highway and the north-eastern boundary of the Shire of Banana, Mount Rainbow, and bounded thence by that shire boundary generally south-easterly, the north-eastern boundary of the Shire of Monto again generally south-easterly, and the northern and eastern boundary of the Shire of Kolan generally north-easterly and south-easterly to the northern and eastern boundary of the Shire of Biggenden, by that boundary generally south-easterly, southerly and south-westerly to the eastern boundary of the Shire of Gayndah, by that boundary generally southerly and the northern, eastern and southern boundary of the Shire of Kilkivan generally south-easterly, southerly and westerly to the southern boundary of the Shire of Wondai, by that boundary generally westerly and northerly, the southern and western boundary of the Shire of Mundubbera generally westerly and northerly, and the southern boundary of the Shire of Eidsvold generally westerly to the eastern boundary of the Shire of Taroom, by that boundary generally southerly, generally westerly, northerly and north-easterly to again the Shire of Banana, by that shire generally north-easterly to Mimosa Creek, by that creek downwards and the Dawson River upwards to a point west from the south-west corner of Lot 25 on plan FN202, by a line thereto, by the southern boundary of that lot and River Road easterly and Theodore Baralaba Road north-westerly to the western boundary of Lot 1 on Plan FN523, by that boundary and the south-western boundary of Lot 97 on Plan FN488 north-easterly and north-westerly to the Dawson Highway, by that highway and Beldeen Greycliffe Road north-easterly, Davis Road easterly and the Moura Short Line Railway north-easterly to the Burnett Highway, by that highway south-easterly, Argoon Road north-easterly, Argoon Kilburnie Road north-easterly and easterly and Kilburnie Road easterly to again the Dawson Highway; and by that highway north-easterly to the point of commencement.

### **PROPOSED ELECTORAL DISTRICT OF CALOUNDRA**

Commencing at the intersection of the Bruce Highway and the Mooloolah River, Meridan Plains, and bounded thence by that river downwards to Westaway Road, by that road and Sunset Drive south-easterly and easterly to the western boundary of Lot 606 on plan CG4306, by that boundary and the northern and eastern boundary of that lot generally easterly and southerly to Currimundi Creek, by that creek, Currimundi Creek (North Branch) and Pangali Canal downwards and upwards to a point south-west of the south-eastern corner of Lot 462 on plan CP891256, by a line thereto, by the south-eastern boundary of that lot generally north-easterly to The Nicklin Way, by that way and Wurley Drive, northerly and easterly, and by a line in continuation of that drive to the eastern boundary of the City of Caloundra, by

that boundary southerly and westerly to the western coastline of Bribie Island, by that coastline northerly to a point north-east of the eastern most point of Long Island, by a line thereto, by the coastline of that island, southerly, generally south-westerly and north-westerly to Pumicestone Channel, by the midstream of that channel northerly to Coochin Creek, by that creek upwards to the Bruce Highway; by that highway generally north-easterly to the point of commencement.

### **PROPOSED ELECTORAL DISTRICT OF CAPALABA**

Commencing on the western boundary of the Shire of Redland and its intersection with Rickert Road, Thorneside, and bounded thence by that road, the Cleveland Railway Line and Birkdale Road generally easterly and southerly to Collingwood Road, by that road, Spoonbill Street, Burbank Road, Randall Road and Old Cleveland Road East easterly, south-easterly, south-westerly, southerly and easterly to the north-west corner of Lot 3 on plan RP53233, by the western boundary of that lot, Balmoral Street and Allenby Road southerly, easterly and southerly again to the north-west corner of Lot 38 on plan RP840008, by the northern boundary of that lot, Lots 33 to 31 on that plan, Lots 23, 24, 998 and 999 on plan RP840009, Lots 4 and 3 on plan RP840010, and Lots 6, 5, 1 and 41 on plan RP843982, easterly to McDonald Road, by that road southerly to the south-western corner of Lot 993 on plan RP887834, by the southern boundary of that lot, Lot 953 on plan RP853221, and Lot 2 on plan RP181638 generally easterly to Hilliards Creek, by that creek upwards to Redland Bay Road, by that road, Duncan Road and Mount Cotton Road southerly, generally westerly to the western boundary of the Shire of Redland; and by that boundary generally northerly to the point of commencement.

### **PROPOSED ELECTORAL DISTRICT OF CHARTERS TOWERS**

Commencing at the north-western corner of the Shire of Etheridge and bounded thence by the northern boundary of that shire generally easterly and south-easterly and the northern and eastern boundary of the Shire of Dalrymple generally easterly and south-easterly to the Reid River, by that river downwards, again the eastern boundary of the Shire of Dalrymple and the Bowen and Broken Rivers upwards to the eastern boundary of the Shire of Bowen, by that boundary generally south-westerly, the northern and eastern boundary of the Shire of Belyando and the northern, eastern and southern boundary of the Shire of Peak Downs generally easterly, southerly and westerly to the eastern boundary of the Shire of Jericho, by that boundary and the southern and western boundary of that shire generally south-westerly, westerly and north-westerly, the southern and western boundary of the Shire of Aramac generally north-westerly and north-easterly and the southern boundary of the Shire of Flinders generally north-westerly to the southern boundary of the Shire of Richmond, by that boundary and the western and northern boundary of that shire generally south-westerly, westerly, northerly and easterly to the western boundary of again the Shire of Etheridge; and by that boundary generally north-westerly to the point of commencement.

### **PROPOSED ELECTORAL DISTRICT OF CHATSWORTH**

Commencing at the junction of Newnham Road and Wecker Road, Mansfield and bounded thence by Newnham Road, Creek Road, Gallipoli Road northerly and north-westerly to the north-east corner of Lot 1 on plan RP139396, by the northern boundary of that lot, the western boundary of Lot 216 on plan RP94289, Sankeys Road, Jones Road and Samuel Street westerly, northerly and again westerly to Burn Street, by that street, Abbott Street, Long Street and Old Cleveland Road northerly, easterly, again northerly and westerly to Wiles Street, by that street, Ferguson Road and Stanley Road northerly and easterly to Creek Road, by that road, and Meadowlands Road south-easterly and easterly to Bulimba Creek, by that creek downwards to Fleming Road, by that road easterly to the south-west corner of Lot 15 on plan RP146811, by the southern boundary of that lot, Lot 16 on plan RP146811, and Lot 800 on plan RP223048 easterly to Wondall Road, by that road, Radford Road, Graduate Street, Catamaran Street, Manly Road and Whites Road south-westerly, easterly, southerly and generally easterly to Lota Creek,

by that creek downwards to its mouth, by the eastern alignment of the Esplanade and a line north-easterly and south-easterly to the eastern boundary of the City of Brisbane, by that boundary southerly to a point east from the eastern termination of Prout Road, by a line thereto westerly, by that road and a line in continuation westerly to the Gateway Arterial Road, by that road southerly to Cribb Road, by that road and Cowell Street, westerly, southerly and south-westerly to Bulimba Creek, by that creek upwards to Wecker Road; and by that road westerly to the point of commencement.

## PROPOSED ELECTORAL DISTRICT OF CLAYFIELD

Commencing at the intersection of Sandgate Road and Flower Street, Nundah, and bounded thence by the last mentioned street and the North Coast Railway, south-easterly and south-westerly to Schulz Canal, by that canal and the Gateway Arterial Road easterly and generally north-easterly to the south-eastern boundary of Lot 1 on plan RP813471, by that boundary and the north-eastern boundary of that lot, north-easterly and north-westerly to Nudgee Road, by that road northerly and north-easterly to the southern boundary of Lot 207 on plan RP147685, by that boundary and the eastern boundaries of Lot 207 and Lot 1145 on plan SL9743 to the eastern seashore, by that seashore generally easterly and south-easterly to Luggage Point, by a line south-easterly to the Brisbane River at the centre of the stream, by that river at the centre of the stream thereof upwards to its confluence with Breakfast Creek, by that creek upwards and the North Coast Railway, Albion Overpass, McLennan Street, Chalk Street, northerly, westerly, north-easterly and easterly to Kedron Park Road, by that road north-westerly to its intersection with Kent Road, by that road, Rose Street, Park Road, Judge Street and a line north-easterly, westerly, and northerly and again westerly to Kedron Brook, by that brook downwards to Shaw Road, by that road to the northern boundary of Lot 406 on plan RP41767, by that boundary, the north-eastern boundary of Lot 1 on plan RP165923, Lot 1 on plan RP25037, the eastern and northern boundary of Lot 405 on plan RP41765, the north-eastern boundary of Lot 111 on plan RP69740 and Edinburgh Castle Road, generally north-westerly and south-westerly to Pfingst Road; by that road, Hamilton Road and Sandgate Road, northerly, generally easterly and again northerly to the point of commencement.

## PROPOSED ELECTORAL DISTRICT OF CLEVELAND

Commencing on the eastern seashore at the eastern termination of South Street and bounded thence by that street to the north-east corner of Lot 161 on plan SP101318, by the northern boundary of that lot and Lot 162 on that plan westerly to Hilliards Creek, by that creek downwards to the north-east corner of Lot 999 on plan SP111772, by the northern boundary of that lot, and Lot 81 on that plan and the southern boundary of Lot 993 on plan RP887834, generally westerly, north-westerly and south-westerly to McDonald Road, by that road northerly to the north-east corner of Lot 41 on plan RP843982, by the northern boundary of that lot and Lots 1, 5 and 6 on that plan, Lots 3 and 4 on plan RP840010, Lot 999 on plan RP840009, Lots 998, 24 and 23 on that plan, and Lots 31 to 33 and 38 on plan RP840008 westerly to Allenby Road, by that road and Balmoral Street northerly and westerly to the eastern boundary of Lot 140 on plan CP905447 northerly to Old Cleveland Road East, by that road, Randall Road, Burbank Road, Spoonbill Street, Collingwood Road, Birkdale Road, westerly, generally northerly, westerly again, and north-easterly to the Cleveland Railway, by that railway and Rickertt Road north-westerly to Tingalpa Creek, by that creek downwards to the mouth of that creek, by a line north-easterly to the western extremity of Green Island, by a line northerly to the western extremity of St Helena Island, by the western seashore of that island and a line north-easterly to the western extremity of Mud Island, by the northern seashore of that island and a line easterly to Reeders Point on Moreton Island, by a line southerly to Amity Point on North Stradbroke Island, by the northern and eastern seashores of that island south-easterly and south-westerly to the southern boundary of the Shire of Redland, by that boundary, the western boundary of Division 2 of that shire and a line in continuation generally westerly and generally north-westerly to a point east from the point of commencement; by a line thereto.

## ELECTORAL DISTRICT OF CONDRAMINE

Commencing on the southern boundary of the State of Queensland at its intersection with the western boundary of the Shire of Waggamba and bounded thence by that boundary and the northern boundary of that shire generally northerly, easterly, again northerly and again generally easterly to the south-west corner of Lot 22 on plan CP850203, by the western boundary of that lot and Lot 1 on plan PG408, by the northern boundary of that lot and Lots 6, 18 and 17 on plan PG289 north-westerly and north-easterly to Southwood Road, by that road and The Moonie Highway south-easterly and north-easterly to the north-western corner of Lot 9 on plan PG342, by the northern boundary of that lot easterly to the Leichhardt Highway, by that highway south to again the boundary of the Shire of Waggamba, by that boundary generally south-easterly to the northern boundary of the Shire of Inglewood, by that boundary generally easterly and south-easterly to the easternmost corner of Lot 1 on plan RP813912, by Rabbit Fence Road, Forestry Road and Mountain Maid Road generally southerly, north-easterly, north-westerly and again north-easterly to Springs Road, by that road and Montrose Lane easterly and northerly to the Cunningham Highway, by that highway, Cunningham Road and Leyburn Cunningham Road, easterly and generally north-easterly to the south-eastern corner of Lot 60 on plan ML830, by the eastern boundary of that lot northerly to the Condamine River, by that river and Glengallan Creek upwards to the eastern boundary of Lot 157 on plan M341364, by that boundary and the western boundary of Lot 2 on plan RP152708 and Lot 20 on plan RP56431 north-westerly to the Pratten Hendon Road, by that road generally westerly to again the Condamine River, by that river downwards to the boundary of the Shire of Warwick, by that boundary generally easterly and southerly to again the southern boundary of the state; and by that boundary generally south-westerly, north-westerly and westerly to the point of commencement.

## PROPOSED ELECTORAL DISTRICT OF COOK

Commencing at the mouth of the Staaten River on the western boundary of the Shire of Carpentaria, and bounded thence by a line north-westerly to a point at 16°00'S latitude, 141°00'E longitude, by that longitude northerly to the Seabed Jurisdiction Line, by that line north-easterly and easterly to the eastern extremity of the Great Barrier Reef, by the easternmost reefs southerly and south-easterly to 16°44'15"S latitude, by that latitude westerly to the eastern seashore, by that seashore southerly to Deep Creek, by that creek upwards to the Captain Cook Highway, by that highway southerly to the south-eastern corner of Lot 2 on plan RP734462, by the southern boundary of that lot and the southern and western boundary of Lot 1 on that plan south-westerly and north-westerly to Lot 19 on plan RP739142, by the southern boundary of that lot, Lots 18-14 on plan RP739156, Lot 13 on plan RP741332 and the southern and western boundary of Lot 41 on that plan, the western boundary of Lot 42 on that plan, Lot 225 on plan NR7107 and Lot 1 on plan NR7743 south-westerly and north-westerly to the north-western corner of that lot, by a line westerly to the northern boundary of the City of Cairns, by that boundary southerly to the Kennedy Highway, by that highway generally north-westerly to the Barron River, by that river upwards to a point north of the northern termination of the unnamed road forming the western boundary of Lot 61 on plan C153263, by a line thereto, by that road and the unnamed road forming the northern and western boundary of Lot 41 on plan C153544, the western boundary of Lot 2 on plan RP740296, and the western and southern boundary of Lot 2 on plan RP736421 southerly, westerly, again southerly and easterly to Crothers Road, by that road, the northern and eastern boundary of Lot 159 on plan NR662 south-westerly, easterly and southerly to the unnamed road forming the southern boundary of Lot 2 on plan RP736568, by that road, the unnamed road forming the southern boundary of Lot 3 on that plan, the unnamed road intersecting Lot 181 on again plan NR662, the unnamed road forming the southern and eastern boundary of Lot 131 on plan N157491, the northern boundary of Lot 129 on plan NR456, Lot 43 on plan N157359 south-easterly, north-easterly and easterly to the unnamed road forming the eastern boundary of the aforesaid lot, by that road, and the unnamed road forming the eastern boundary of Lot 44 on plan RP851441 generally south-westerly to again the Kennedy Highway, by that highway south-westerly to the Clohesy River, by that river downwards and Davies Creek upwards to the northern boundary of Lot 283 on plan NR7173, by that boundary, the southern, south-western and north-western boundary of Lease C on plan



NR6967 westerly, south-westerly, north-westerly and north-easterly to Blackwater Creek, by that creek downwards to the unnamed road forming the north-western boundary of Lot 221 on plan NR712, by that road and Bilwon Road south-westerly to Thirty Six Mile Creek, by that creek, again the Barron River and Oaky Creek downwards and upwards to its source, and by a line to the Great Dividing Range, by that range generally north-easterly to the north-eastern boundary of the Shire of Mareeba, by that boundary generally north-westerly to the south-eastern boundary of Lot 140 on plan FTY1583, by that boundary and the south-western boundary of that lot south-westerly and north-westerly to the unnamed road intersecting State Forest Lot 143 on plan FTY1606, by that road generally south-westerly to the McLeod River, by that river, the Mitchell River and the Hodgkinson River downwards to the northern boundary of Lot 1 on plan MPH3392, by that boundary and the unnamed road forming the northern boundary of Lot 20 on plan HG725 westerly and south-westerly to Mount Mulligan Road, by that road and the Dimbulah Wolfram Road generally southerly to James Creek, by that creek and the Walsh River downwards to the eastern boundary of Lot 2 on plan BW802411, by that boundary and the southern boundary of that lot generally southerly and westerly to the unnamed road intersecting Lot 2 on plan BW17, by that road south-easterly to the Tate River, by that river upwards to the Almaden Forsyth Railway, by that railway south-westerly to the southern boundary of the Shire of Mareeba, by that boundary generally westerly and northerly to the Staaten River; by that river downwards to the point of commencement: inclusive of Aubussi, Boigu, Dauan, Deliverance, Kaumag, Moimi, Saibai and Turnagain Islands; Anchor, Bramble, East, Pearce and Turu Cays, Kerr Islet and Black Rocks, all lying north of the Seabed Jurisdiction Line and within or adjoining Torres Strait.

#### **PROPOSED ELECTORAL DISTRICT OF CUNNINGHAM**

Commencing at the intersection of the Cunningham Highway and Montrose Lane at Montrose, by that lane, Springs Road, Mountain Maid Road, and Forestry Road southerly, westerly, south-westerly and southerly to Rabbit Fence Road, by that road northerly and north-westerly to the easternmost corner of Lot 1 on plan RP813912, by that boundary and the northern boundary of the Shire of Inglewood north-westerly and westerly to the western boundary of the Shire of Millmerran, by that boundary and the northern boundary of that shire generally northerly and easterly to the northern boundary of the Shire of Pittsworth, by that boundary and the eastern boundary of that shire generally easterly and southerly to the western boundary of the Shire of Cambooya, by that boundary and the northern boundary of that shire generally northerly and easterly to Anzac Avenue, by that avenue, Morse Street and Stenner Street easterly, north-easterly and westerly to Greenwattle Street, by that street, Alderley Street, Hume Street, Boyett Street, Arlaw Street and Hazel Street northerly, easterly, southerly, again easterly, again southerly and again easterly to Ramsay Street, by that street, Debra Street, Mackenzie Street, Spring Street and Flagstone Creek Road northerly, easterly, southerly, again easterly, again southerly and easterly to the eastern boundary of the City of Toowoomba, by that boundary and the southern boundary of that city generally southerly and westerly to the eastern boundary of the Shire of Cambooya, by that boundary and the eastern and southern boundary of the Shire of Clifton generally south-easterly and westerly to the Condamine River (North Branch), by that river upwards to the Pratten Hendon Road, by that road south-easterly to the eastern boundary of Lot 72 on plan M341388, by that boundary, the north-eastern boundary of Lot 69 on plan M341388, the eastern boundary of Lot 70 on plan M341358, Lot 65 on plan M341388, Lot 157 on plan M341364 south-easterly to Glengallan Creek, by that creek downwards to again the Condamine River (North Branch), by that river downwards to a point north from the north-eastern corner of Lot 60 on plan ML830, by a line thereto, southerly to Leyburn Cunningham Road, by that road generally westerly to Cunningham Road, by that road south-westerly to the Cunningham Highway; and by that highway westerly to the point of commencement.

#### **PROPOSED ELECTORAL DISTRICT OF CURRUMBIN**

Commencing on the eastern seashore at Point Danger and bounded thence by the southern boundary of The State of Queensland south-westerly, north-westerly, again south-westerly and again north-westerly

to the north-western boundary of Division 14 of the City of Gold Coast, by that boundary, a line and again the aforementioned boundary north-easterly to the eastern boundary of Lot 72 on plan WD625, by that boundary and the eastern boundary of Lot 501 on plan RP816902 northerly to an unnamed road, by that road and Chesterfield Drive south-easterly, easterly, again south-easterly, north-easterly and generally easterly to the southern boundary of Lot 14 on plan SP105668, by that boundary, a line, the southern boundary of Lot 15 on plan RP903701, the southern boundary of Lot 103 on plan RP907357 and the western boundary of Lot 1 on plan RP811199 easterly and southerly to Tallebudgera Creek Road, by that road, Tallebudgera Connection Road and Guineas Creek Road north-easterly, southerly, again north-easterly and south-easterly to the south-eastern boundary of Lot 1 on plan RP170496, by that boundary and the eastern boundary of that lot northerly to Tallebudgera Creek, by that creek downwards to the Pacific Highway, by that highway south-easterly to its intersection with Palm Beach Avenue, by that avenue and a line in continuation north-easterly to the eastern seashore; and again by that seashore generally south-easterly and easterly to the point of commencement.

#### **PROPOSED ELECTORAL DISTRICT OF DARLING DOWNS**

Commencing at the intersection of the eastern boundary of the Shire of Jondaryan and Hursley Road, Torrington, and bounded thence by that road, Toowoomba Cecil Plains Road and Acton Vale Stud Road westerly and easterly to Wellcamp Westbrook Road, by that road, MacAulays Road, Blackwell Road and Bunkers Hill School Road southerly, westerly, again southerly, again westerly and again southerly to the Gore Highway, by that highway easterly to again the eastern boundary of the Shire of Jondaryan at its junction with the closed railway, by that boundary and the southern boundary of that shire generally south-westerly, westerly, northerly and generally westerly to the eastern boundary of the Shire of Wambo, by that boundary and the southern, western and northern boundary of that shire generally southerly, westerly, northerly, north-easterly and south-easterly to the northern boundary of the Shire of Rosalie, by that boundary easterly to the New England Highway, by that highway, Cooyar Kooralgan Road, Kooralgan Mt Binga Road and Cooyar Mt Binga Road generally south-easterly, north-easterly and again south-easterly to the northern boundary of the Shire of Crows Nest, by that boundary and the eastern and southern boundary of that shire generally north-easterly, southerly and westerly to Adams Road, by that road, the New England Highway, Meringandan Road, Cronin Road and Evans Road westerly, southerly, again westerly, northerly and again westerly to Utschink Road, by that road, Brazier Road, Klein Road and Highfields Road northerly, westerly, southerly and again westerly to Meringandan Creek, by that creek upwards to Meringandan Shirley Road, by that road, Birnam Cawdor Road, Shirley Road and Burke Road generally southerly to Hayden Road, by that road and an unnamed road abutting the western boundary of Lot 20 on plan DAR6211 easterly and southerly to Gowrie Creek, by that creek upwards to the north-western corner of Lot 36 on plan RP34896, by the south-western boundary of that lot south-easterly and a line southerly crossing an unnamed road and the Western Railway to the eastern boundary of the Shire of Jondaryan; and by that boundary southerly to the point of commencement.

#### **PROPOSED ELECTORAL DISTRICT OF EVERTON**

Commencing at the intersection of Hamilton Road and Trouts Road, McDowall, and bounded thence by the lastmentioned road and a line in continuation crossing Stafford Road to the eastern boundary of Lot 655 on plan SL7677, by that boundary southerly to Kedron Brook, by that brook upwards to a point northerly of the northern termination of Mott Street, by a line thereto, Mott Street and Pickering Street generally southerly and westerly to Samford Road, by that road, Dawson Parade and South Pine Road north-westerly, south-westerly, northerly and north-easterly to the eastern boundary of Lot 11 on RP90455, by that boundary, the northern boundary of that lot, the northern boundary of Lot 10 on RP171864, the north-eastern and eastern boundaries of Lots 9 - 1 on RP90455, the northern boundary of the lastmentioned lot, South Pine Road, the northern boundary of Lot 18 on plan B33415, the western boundary of Lot 750 on plan SL10425 and the western boundary of Lot 1 on RP208290 northerly, generally north-westerly, north-easterly, easterly and northerly to Bunya Road, by that road and Francis

Road westerly and generally northerly to the southern boundary of Bunyaville State Forest Lot 69 on plan FTY1719, by that boundary westerly and southerly, to the north-western corner of Lot 902 on plan RP865688, by the western boundary of that lot southerly to again Bunya Road, by that road generally south-westerly to the eastern boundary of Lot 1 on plan RP210033, by that boundary southerly to the northern boundary of Lot 222 on plan RP907318, by that boundary, the northern boundary of Lot 913 on plan RP906569, Lot 901, Lots 555-552 and Lot 903 on plan SP102877 and the north-eastern boundary of Samford State Forest Lot 1376 on plan FTY1553 generally westerly to Nigber Road, by that road, Mailmans Track and Bunya Road northerly, westerly, north-easterly and south-easterly to the western boundary of again Bunyaville State Forest Lot 69 on plan FTY1719, by that boundary and the northern boundary of that state forest northerly, easterly, again northerly and again easterly to Dugandan Road, by that road northerly to the South Pine River, by that river downwards to the northern boundary of the City of Brisbane, by that boundary generally southerly to the western corner of Lot 417 on plan RP853573, by the southern boundary of that lot, a line, and the southern boundary of Lots 415, 413, 412 on RP853573, Lots 100 to 95 on plan RP840012, Lot 990 on plan RP808771, Lot 83 on plan RP840014, a line, Lots 82-79 on plan RP840014, and Lots 75 and 76 on plan RP808773 to Saturn Crescent; and by that crescent, Althorp Road and Trouts Road easterly and southerly to the point of commencement.

### PROPOSED ELECTORAL DISTRICT OF FERNY GROVE

Commencing at the intersection of Dawson Parade and Samford Road, Keperra, and bounded thence by that road north-easterly and south-easterly to Taylors Road, by that road, Nambour Street and Coolum Street generally south-westerly, to the eastern boundary of Lot 1 on plan RP118537, by that boundary and the southern boundary of that lot, the northern boundary of Lot 331 on plan S3127 and the northern and western boundary of Lot 332 on that plan southerly, westerly, northerly, again westerly, south-westerly, again westerly and again southerly to the northern boundary of Lot 357 on plan S3117, by that boundary, by the northern, western and south-western boundary of Lot 1 on plan RP20230, by the northern boundary of Lot 1105 on plan RP123321, by the western boundary of Lot 1 on plan RP20232, by the southern boundary of Lot 1 on plan RP164172 westerly, generally south-easterly, again westerly, south-westerly and again westerly to Yarrabee Road, by that road, Settlement Road, the northern boundary of Lot 1 on plan RP224969, Lots 38 and 101 on plan RP890346, Lot 20 on plan SL12077, Lots 100 and 43 on plan RP890347, Lot 41 on plan RP859559, Lot 29 on plan RP859558, Lot 851 on plan S311111 and Lot 4 on plan RP70550 north-westerly and generally westerly to Brompton Road, by that road, Mount Nebo Road and the eastern boundary of State Forest Lot 309 on plan FTY1307 southerly, westerly and generally north-westerly to the southern boundary of the Shire of Pine Rivers, by that boundary and the western boundary of that shire generally westerly and north-westerly to Tenison Woods Mountain, by a line north-easterly to the source of Kobbie Creek (South Branch), by that creek downwards to Pringles Road, by that road, Kobbie Creek Road and Mount Samson Road, generally north-easterly and south-easterly to the western and southern full supply level of Lake Samsonvale, by that full supply level generally southerly and generally easterly to the eastern boundary of Lot 351 on plan S312547, by that boundary and the eastern boundary of Lots 17, 16 and 14 on plan RP80911 southerly to Winn Road, by that road, Old School Road, Clear Mountain Road and Eatons Crossing Road southerly, south-westerly, generally south-easterly, again southerly and westerly to Cedar Creek, by that creek and the South Pine River downwards to Dugandan Road, by that road, the northern and western boundary of Bunyaville State Forest Lot 69 on plan FTY1719 generally south-westerly to Bunya Road, by that road, Mailmans Track and Nigber Road generally north-westerly, south-westerly, easterly and southerly to the north-eastern boundary of Samford State Forest Lot 1376 on plan FTY1553, by that boundary, the northern boundary of Lots 903, 552-555 and 901 on plan SP102877, Lot 913 on plan RP906569, Lot 222 on plan RP907318 and the western boundary of Lot 1 on plan RP805414 generally easterly and northerly to again Bunya Road, by that road, the western boundary of Lot 902 on plan RP865688, a line in continuation of that boundary to again Bunyaville State Forest Lot 69 on plan FTY1719, by the southern boundary of that State Forest, Francis Road and again Bunya Road generally easterly, northerly, again easterly, southerly and again easterly to the north-eastern corner of Lot 13 on plan B3346, by the eastern boundary

of that lot, the eastern boundary of Lot 16 on plan B33415 and the eastern and southern boundary of Lot 17 on plan B33438 southerly and westerly to South Pine Road, by that road south-westerly, the northern, eastern and north-eastern boundary of Lots 1 to 6 on plan RP90455 and a line in continuation to the north-eastern boundary of Lot 7 on that plan, by that boundary, the northern boundary of Lots 8 and 9 on that plan, Lot 10 on plan RP171864 and the northern and eastern boundary of Lot 11 on again plan RP90455 south-easterly, easterly and southerly to again South Pine Road, by that road westerly to Dawson Parade; and by that parade southerly to the point of commencement.

### PROPOSED ELECTORAL DISTRICT OF FITZROY

Commencing at the mouth of the Fitzroy River on the eastern boundary of the Shire of Fitzroy and bounded thence by that boundary, generally south-westerly to the eastern boundary of the Shire of Banana, by that boundary generally south-easterly to the Dawson Highway, by that highway, generally south-westerly and westerly to Kilburnie Road, by that road, Argoon Kilburnie Road and Argoon Road generally south-westerly to the Burnett Highway, by that highway, the Moura Short Line railway, Davis Road and Beldeen Greycliffe Road, north-westerly and generally south-westerly to again the Dawson Highway, by that highway south-westerly to the western corner of Lot 97 on plan FN488, by the south-western boundary of that lot to the western boundary of Lot 1 on plan FN523, by that boundary south-westerly to Theodore Baralaba Road, by that road south-easterly to River Road, by that road to its western termination and a line in continuation to the Dawson River, by that river downwards to Mimosa Creek, by that creek upwards to the south-eastern boundary of the Shire of Duaringa, by that boundary generally south-westerly, generally northerly and generally north-westerly to the southern boundary of the Shire of Broomsound, by that boundary and the western and north-western boundary of that shire generally north-westerly and north-easterly to the Marlborough Sarina Road, by that road, generally south-easterly to the south-eastern boundary of again the Shire of Broomsound, by that boundary south-westerly to the northern boundary of again the Shire of Duaringa, by that boundary generally south-easterly and north-easterly to the northern boundary of again the Shire of Fitzroy, by that boundary generally easterly and generally south-easterly to Alligator Creek, by that creek upwards to the Bruce Highway, by that highway south-easterly to the south-western corner of Lot 4 on plan RP886589, by the southern boundary easterly to the north-western corner of Lot 1 on plan RP801224, by the western boundary of that lot, Lot 19 on plan RP897246, Lot 200 on that plan and Lot 100 on plan SP112057 south-easterly to the eastern boundary of Lot 104 on plan LN2416, by that boundary south-westerly to the north-western boundary of the City of Rockhampton, by that boundary south-westerly, south-easterly, again south-westerly, north-westerly to the unnamed road forming the western boundary of Lot 284 on plan LN1487, by that road and the unnamed road forming the southern boundary of the northern severance of Lots 5 and 1-4 on plan LN883 south-easterly to the south-eastern boundary of Lot 285 on plan LN2402, by that boundary, the southern boundary of Lot 3 on plan RP609426, Lot 1 on that plan and Lot 6 on plan CP906611 north-easterly, easterly, south-easterly and generally northerly to the southern boundary of Lot 353 on plan RP610123, by that boundary and the western boundary of that lot north-westerly and northerly to Pennyquick Street, by that street, Denham Street, Agnes Street and Caroline Street northerly, south-easterly, easterly, north-easterly, southerly and again easterly to the southern boundary of Lot 344 on plan LN1611, by that boundary to the North Coast Railway, by that railway south-westerly to a point west of the southern boundary of Lot 395 on plan LN2189, by a line thereto, by that boundary and the south-eastern boundary of that lot, and the southern boundary of Lot 396 on plan LN2184 easterly, north-easterly and south-easterly to the boundary of the Shire of Fitzroy; by that boundary generally north-easterly and generally south-easterly to the point of commencement.

### PROPOSED ELECTORAL DISTRICT OF GLADSTONE

Commencing at the intersection of the Bruce Highway and the south-eastern boundary of the Shire of Calliope, near Iveragh, by that boundary generally southerly, south-westerly, westerly and generally northerly to the south-eastern corner of Lot 81 on plan CTN521, by the southern and western boundary

of that lot, westerly and northerly to again the boundary of the Shire of Calliope, by that boundary generally north-westerly, north-easterly, easterly, south-easterly, westerly, south-westerly; and generally southerly to the point of commencement

## PROPOSED ELECTORAL DISTRICT OF GLASSHOUSE

Commencing on the Caboolture River at its intersection with the Bruce Highway, Caboolture, and bounded thence by that river and an unnamed creek forming the north-western boundary of Lot 4 on plan RP886161 upwards to the northern boundary of that lot, by that boundary and the eastern and northern boundary of Lot 100 on plan C311086 and the eastern and northern boundary of Lot 99 on plan C311684, generally north-westerly to Old North Road, by that road southerly to the south-eastern corner of Lot 1 on plan RP206111, by the southern boundary of that lot, the southern and western boundary of Lot 3 on plan RP130622 and the western boundary of Lot 2 on plan RP112500 to the north-eastern corner of Lot 1 on plan RP163561, by the northern boundary of that lot and a line in continuation westerly crossing McNamara Road to the Caboolture River, by that river and Zillman Creek upwards to the eastern boundary of Lot 17 on plan RP35940, by that boundary, the southern and western boundary of that lot, the northern boundary of Lot 19 on plan USL26723 and the northern and western boundary of Lot 58 on plan SL88 southerly, generally westerly and again southerly to Zillman Creek, by that creek upwards to the south-western corner of Lot 25 on plan RP35939, by the western boundary of that lot northerly to Dawes Road, by that road, Campbells Pocket Road and Tidwell Road generally north-westerly, north-easterly and again north-westerly to Pedwell Road, by that road, Brisbane-Woodford Road and the D'Aguilar Highway south-westerly, generally northerly, north-easterly and south-easterly to Raean Road, by that road and the Glasshouse Woodford Road, generally north-easterly to the north-eastern boundary of the Shire of Caboolture, by that boundary generally north-westerly to the Maleny Stanley River Road, by that road generally north-easterly to the eastern corner of Lot 1 on plan RP211089, by the northern boundary of that lot, Lots 1 and 10 on plan MCH2908 westerly to the eastern boundary of Lot 15 on plan RP26411, by that boundary and the northern boundary of that lot northerly and westerly to Kings Lane, by that lane and Macadamia Drive northerly, north-westerly and north-easterly to the south-western corner of Lot 11 on plan RP179002, by the western and northern boundary of that lot and the northern boundary of Lot 2 on plan RP26411 northerly and easterly to Trail Road, by that road, Bridge Creek Road and Palm Street south-easterly and north-easterly to the western corner of Lot 46 on plan MCH138, by the western and northern boundary of that lot and the northern boundary of Lot 8 on plan SP111598, Lot 5 on plan RP220862 and Lot 4 on plan RP218049 northerly and easterly to North Maleny Road, by that road and Baroon Pocket Road, easterly and generally north-easterly to the full supply level of Lake Baroon, by that full supply level generally south-easterly, and north-westerly to the south-eastern boundary of Lot 1 on plan CP889086, by that boundary north-easterly to Wilkins Road, by that road easterly to the south-western corner of Lot 5 on plan SP103475, by the southern boundary of that lot, easterly to the Maleny Montville Road, by that road, Upper Landershute Road and Sunridge Road southerly and generally north-easterly to Eudlo School Road, by that road south-easterly to the western boundary of Lot 3 on plan RP885227, by that boundary and the northern boundary of that lot and Lot 1 on plan RP164786 northerly and easterly to the North Coast Railway, by that railway generally southerly to Palmwoods Mooloolah Road, by that road north-easterly to the north-western corner of Lot 2 on plan RP196182, by the northern and eastern boundary of that lot and the north-eastern and eastern boundary of Lot 10 on plan RP195816 generally north-easterly and south-easterly to the Mooloolah River, by that river downwards and the South Mooloolah River upwards to again the North Coast Railway, by that railway southerly to a point west from the southern corner of Lot 3 on plan RP204817, by a line thereto, by the southern boundary of that lot easterly to Tunnel Ridge Road, by that road and Kowald Road generally south-easterly to the northernmost corner of Lot 269 on plan CG921, by the north-eastern boundary of that lot, south-easterly to Glasshouse Mountains Road, by that road and the Bruce Highway north-easterly and southerly to Coochin Creek, by that creek downwards and the Pumicestone Channel at the centre of that channel southerly to a point west from the southern tip of Long Island, by a line westerly to the western shore of Pumicestone Channel, by that shore generally south-westerly and south-easterly,

to the southern boundary of the City of Caloundra, by that boundary north-westerly and south-westerly to the Bruce Highway; and by that highway southerly to the point of commencement.

## PROPOSED ELECTORAL DISTRICT OF GREENSLOPES

Commencing at the intersection of Logan Road and Dansie Street, Greenslopes, and bounded thence by that street, Cornwall Street, Pembroke Road, Nicklin Street and Old Cleveland Road north-easterly, easterly, northerly, north-westerly and again north-easterly to Harries Road, by that road, Gladstone Lane and a line in continuation crossing the Cleveland Railway north-westerly to Morley Street, by that street, Clarence Street, Cavendish Road and Stanley Street East north-westerly, north-easterly, again north-westerly and westerly to Norman Creek, by that creek downwards to a point north-westerly from the northern termination of Landsdowne Street, by a line thereto, by that street and a line in continuation south-easterly to again the Cleveland Railway, by that railway, Myall Street and Bennetts Road north-easterly, easterly and southerly to Watson Street, by that street, Halland Terrace, Wiles Street and again Old Cleveland Road easterly, southerly and north-easterly to Long Street, by that street, Abbott Street, Burn Street and Samuel Street southerly, westerly, again southerly and easterly to Jones Road, by that road, Sankeys Road and Pine Mountain Road southerly, south-westerly and south-easterly to Bassett Street, by that street, Cavendish Road, Nursery Road and Bapaume Road southerly, south-easterly, south-westerly and again south-easterly to Shire Road, by that road, a line crossing the South East Freeway and again Shire Road westerly to the northern boundary of Lot 1 on plan RP165918, by that boundary south-westerly, westerly and north-westerly to Toohey Road, by that road, Sexton Street, Barr Street and a line in continuation northerly, westerly and again northerly to the South East Freeway, by that freeway and Barnsdale Place north-westerly and north-easterly to the northern boundary of Lot 1 on plan RP152238, by that boundary and the northern and eastern boundary of Lot 1 on plan RP166534 easterly and southerly to the southern boundary of Lot 135 on plan RP46047, by that boundary easterly to Denman Street; and by that street, Nicholson Street and Logan Road easterly, north-easterly and north-westerly to the point of commencement.

## PROPOSED ELECTORAL DISTRICT OF GREGORY

Commencing on the western boundary of the State of Queensland at the north-western corner of the Shire of Diamantina and bounded thence by the northern boundary of that shire generally easterly and north-easterly to the western boundary of the Shire of Barcoo, by that boundary and the northern boundary of that shire northerly and generally easterly to the western boundary of the Shire of Longreach, by that boundary, the north-western, northern and eastern boundary of that shire generally north-easterly, easterly and southerly to the northern boundary of the Shire of Ilfracombe, by that boundary easterly and generally south-easterly to the northern boundary of the Shire of Barcaldine, by that boundary and the eastern boundary of that shire generally easterly, south-easterly, again generally easterly and southerly to the northern boundary of the Shire of Blackall, by that boundary and the eastern boundary of that shire generally south-easterly to the northern boundary of the Shire of Tambo, by that boundary generally south-easterly to the northern boundary of the Shire of Bauhinia, by that boundary generally north-easterly to the western boundary of the Shire of Emerald, by that boundary and the northern and eastern boundary of that shire generally north-easterly, easterly and southerly to again the northern boundary of the Shire of Bauhinia, by that boundary, the eastern and southern boundary of that shire generally south-easterly, southerly and north-westerly to the eastern boundary of the Shire of Murweh, by that boundary and the southern boundary of that shire generally southerly, westerly, north-westerly and westerly to the eastern boundary of the Shire of Quilpie, by that boundary and the southern boundary of that shire generally south-westerly and north-westerly to the southern boundary of again the Shire of Barcoo, by that boundary westerly to the western boundary of the State of Queensland; and by that boundary, northerly, westerly and again northerly to the point of commencement.

## PROPOSED ELECTORAL DISTRICT OF GYMPIE

Commencing at Double Island Point on the eastern boundary of the Shire of Cooloolool and bounded thence by that boundary southerly, westerly and again southerly to the south-western corner of Lot 1 on plan RP865230, by the southern boundary of that lot easterly to Galloways Lane, by that lane, Cootharaba Road and Junction Road generally southerly and south-easterly to Louis Bazzo Drive, by that drive and McKinnon Drive southerly and Ringtail Creek Road generally westerly to Forest Acres Drive, by that drive south-westerly and south-easterly, Lake MacDonald Drive westerly and southerly and Hoy Road generally south-easterly to the north-east corner of Lot 1 on plan RP167265, by the eastern boundary of that lot south-easterly, Cooroy Noosa Road north-easterly and Dath Henderson Road generally south-easterly to Sunrise Road, by that road southerly, the southern boundary of the Shire of Noosa generally south-westerly and north-westerly and the south-eastern boundary of the Shire of Cooloolool westerly to the Mary River, by that river downwards, Yabba Creek and an unnamed creek on the western side of Imbil Island upwards to a point east of the northern boundary of Lot 10 on plan LX711, by a line thereto, by that boundary and a line westerly to the northern boundary of Lot 8 on plan RP848401, by that boundary and the northern boundary of Lots 2 and 1 on plan RP73082 westerly and northerly to Bundy Road, by that road, the western boundary of Lot 15 on plan RP12423, a line and the western boundary of Lot 2 on plan RP99410 northerly to again Yabba Creek, by that creek, Lake Borumba, again by that creek and an unnamed creek upwards to an unnamed road abutting the western boundary of Lot 16 on plan LX1925 by that road southerly to the southern boundary of again the Shire of Cooloolool, by that boundary and the western and northern boundary of that shire generally westerly, northerly and north-easterly to the eastern boundary of that shire northerly from Inskip Point; and thence by that boundary generally south-easterly and north-easterly to the point of commencement.

## PROPOSED ELECTORAL DISTRICT OF HELENSVALE

Commencing at the confluence of Coombabah Creek and Saltwater Creek and bounded thence by a line south-easterly to the left bank of Coombabah Creek, by that bank and the left bank of Lake Coombabah upwards to again Coombabah Creek, by that creek upwards to the Gold Coast Railway, by that railway, Smith Street Connection Road and Ashmore Road generally south-easterly to the north-western boundary of Division 8 of the City of Gold Coast, by that boundary south-easterly and generally south-westerly to the Nerang Connection Road, by that road, Station Street and Cayuga Street southerly and easterly to the Pacific Highway, by that highway, Alexander Drive and Armstrong Way south-easterly, north-westerly and south-westerly to the south-eastern corner of Lot 1 on plan RP807016, by the southern and western boundary of that lot and the north-eastern boundary of Lots 2 and 3 on plan RP807016 and Lots 6,5,4,3,2,1, on plan RP164604 westerly, north-easterly and generally north-westerly to Gilston Road, by that road, Fyfes Road and the northern boundary of Lot 19 on plan RP118142 southerly, north-westerly and south-westerly to the Nerang River, by that river upwards to the south-eastern corner of Lot 113 on plan WD3915, by the south-western boundary of that lot north-westerly to the Nerang Murwillumbah Road, by that road north-easterly to the south-western corner of Lot 72 on plan RP910384, by the south-eastern, north-eastern and north-western boundary of that lot north-easterly, north-westerly and south-westerly to a point east from Clagiraba Road, by a line there to, by that road and Bellis Road generally westerly to Clagiraba Creek, by that creek downwards and the Coomera River upwards to the western boundary of the City of Gold Coast, by that boundary generally northerly to Tamborine Creek, by that creek, Wongawallan Creek and the Coomera River downwards to its confluence with an unnamed creek at a point north from the Monterey Keys Bridge; by that creek upwards and Saltwater Creek downwards to the point of commencement.

## PROPOSED ELECTORAL DISTRICT OF HERVEY BAY

Commencing at the mouth of the Mary River at its confluence with the Great Sandy Strait and bounded thence by that river, Susan River (North Branch) and Bunya Creek upwards to Booral Road, by that road

and Maryborough Hervey Bay Road westerly, south-westerly and north-easterly to the south-eastern corner of Lot 3 on plan RP230599, by the southern and western boundaries of that lot and the western boundary of Lot 6 on plan CP892992, south-westerly and northerly to Pialba Burrum Heads Road, by that road, Toogoom Cane Road and O'Regan Creek Road generally westerly, northerly and again westerly to Toogoom Road, by that road northerly to the north-eastern corner of Lot 1 on plan RP130079, by the northern boundary of that lot and a line in continuation westerly to Beelbi Creek, by that creek downwards to the seashore of Hervey Bay, by that seashore north-westerly and north-easterly to Burrum Point, from that point by a line north-easterly to Rooney Point on the north-western seashore of Fraser Island, by that seashore, the eastern seashore of that island, the south-eastern boundary of the City of Maryborough and the Great Sandy Strait north-easterly, generally southerly, generally south-westerly and generally north-westerly to a point north-easterly from the point of commencement; and by a line thereto.

## PROPOSED ELECTORAL DISTRICT OF HINCHINBROOK

Commencing at the intersection of the North Coast Railway and the Black River and bounded thence by that river and the Alice River upwards to its source and by a line south-westerly to the eastern boundary of the Shire of Dalrymple, by that boundary generally north-westerly to eastern boundary of State Forest Lot 268 on plan FTY1271, by that boundary generally northerly and easterly to the southern boundary of the Shire of Hinchinbrook, by that boundary and the western boundary of that shire, the western boundary of the Shire of Cardwell and the Shire of Johnstone generally north-westerly to the southern boundary of the Shire of Eacham, by that boundary easterly to the South Johnstone River, by that river downwards to the western boundary of National Park Lot 19 on plan NPW565, by that boundary and the southern boundary of that national park south-easterly and easterly to a point west from the western termination of the road forming the northern boundary of Lot 189 on plan NR3485, by a line thereto, by that road, the road forming the northern boundary of Lot 185 on that plan and Lot 186 on plan RP886365 and Mena Creek Road generally easterly to the Innisfail Japoon Road, by that road generally north-easterly to the South Johnstone River, by that river upwards to a point south-east of the southern termination of a road forming the western boundary of Lot 6 on plan RP707542, by a line thereto, by that road north-westerly to an unnamed road forming the southern boundary of Lot 7 on plan NR800919, by that road and the unnamed road forming the southern boundary of Lot 4 and 3 on plan RP707542 south-westerly to Number Six Branch Road, by that road northerly to Cheeki Creek (South Branch) by that creek downwards to Cheeki Creek (North Branch), by that creek upwards to the southern boundary of Lot 1 on plan RP894626, by that boundary and the southern and western boundary of Lot 1 on plan RP706381, and Lot 3 on plan RP743130, the western and northern boundary of Lot 9 on plan RP704981 and the northern boundary of Lot 2 on plan RP727266 westerly, northerly and easterly to again the Innisfail Japoon Road, by that road south-westerly to the southern boundary of Lot 1 on plan RP743576, by that boundary, by the southern boundary of Lot 6 on plan NR7440 and a line in continuation generally north-easterly, south-easterly and easterly to again the South Johnstone River, by that river downwards to a point west of the western termination of Riordan Road, by a line thereto, by that road, Rifle Range Road easterly to Louis Road, by that road, the eastern boundary of Lot 2 on plan RP748560, Lot 2 on plan RP707499, River Road and the eastern boundary of Lot 2 on plan RP725399 northerly to the Johnstone River, by that river downwards to 17°30'35" S latitude, by that latitude easterly to the eastern boundary of the Shire of Johnstone and the eastern boundary of the Shire of Cardwell generally south-easterly to a point east of the northern seashore of Pelorus Island, by a line thereto westerly to the northern seashore of that island, by that seashore and the western seashore of that island and a line westerly, southerly and south-westerly to the western seashore of Orpheus Island, by that seashore and the southern seashore of that island and a line generally southerly to the western seashore of Fantome Island, by that seashore and the southern seashore of that island, a line south-westerly to the western extremity of Dido Rock and a line south-easterly to the western seashore of Fly Island, by that seashore and the southern seashore of that island and a line south-easterly to the western extremity of Cordelia Rocks, by a line southerly to the mouth of the Bohle River, by that river upwards to again the North Coast Railway; and by that railway north-

westerly to the point of commencement.

### **PROPOSED ELECTORAL DISTRICT OF INALA**

Commencing on the Brisbane River at the centre of the stream at its confluence with Wolston Creek, and bounded thence by that creek upwards to Wacol Station Road, by that road north-westerly and north-easterly to Sumners Road, by that road, Monier Road, Duporth Road and Seventeen Mile Rocks Road generally north-easterly and south-easterly to Pannard Street, by that street and a line in continuation crossing the Main Line railway south-easterly to Englefield Road, by that road, Oxley Station Road and Oxley Road north-easterly, south-easterly and northerly to the northern boundary of Lot 1 on plan RP86148, by that boundary easterly to Oxley Creek, by that creek and Blunder Creek upwards to a point easterly from the northern boundary of Lot 1 on plan SP100334, by a line thereto, by that boundary south-westerly to Blunder Road, by that road south-easterly and southerly to Lorikeet Street, by that street and Partridge Street south-westerly and south-easterly to the north-eastern corner of Lot 938 on plan RP887273, by the northern boundary of that lot and Lots 587-592 on that plan south-westerly to Boss Road, by that road, a line, Balala Close, Clarendon Circuit and Homestead Way south-westerly, southerly, north-westerly, again south-westerly and southerly to Woogaroo Street, by that street southerly to the southern boundary of the City of Brisbane, by that boundary north-westerly to the eastern boundary of the City of Ipswich, by that boundary south-westerly to Old Logan Road, by that road and Meier Road north-westerly and westerly to the north-eastern corner of Lot 412 on plan RP909466, by the northern boundary of that lot, Lot 12 on plan RP907208, Lot 100 on plan RP907209 and Lot 42 on plan RP907210 westerly to Woogaroo Creek, by that creek downwards to a point westerly from the south-western corner of Lot 6 on plan S312949, by a line thereto, by the southern and eastern boundary of that lot to Newman Street, by that street northerly to the north-western corner of Lot 81 on plan SP104153, by the northern boundary of that lot and Lot 106 on plan SL7014 easterly to again Old Logan Road, by that road northerly to its northern termination, by a line crossing again the Main Line railway north-westerly to the southern boundary of the City of Brisbane, by that boundary generally westerly to the Brisbane River at the centre of the stream; and by that river at the centre of the stream downwards to the point of commencement.

### **PROPOSED ELECTORAL DISTRICT OF INDOOROOPILLY**

Commencing on the Brisbane River at the centre of the stream at a point north-west from the mouth of Oxley Creek and bounded thence by a line thereto, by that creek upwards to Sherwood Road, by that road, Dewar Terrace, Marlborough Street, Berry Street, Ferry Street and a line in continuation westerly, northerly, again westerly, north-westerly and again westerly to again the Brisbane River at the centre of the stream, by that river at the centre of the stream thereof upwards to the Centenary Highway, by that highway northerly, north-easterly and north-westerly to Moggill Road, by that road north-easterly to the Western Freeway, by that freeway and Russell Terrace northerly and north-westerly to the northern boundary of Lot 1 on plan SL6754, by that boundary easterly to the western boundary of Lot 39 on RP183361, by that boundary and the western boundaries of Lots 53, 56 and 58 on RP183362, Lots 60-62, 902 and 63 on RP183363 and Lots 26, 28 and 29 on RP86549 northerly to the northern boundary of the lastmentioned lot, by that boundary and the northern boundaries of Lots 30, 31, 32, 35 and 38 on the lastmentioned plan, Lots 21-25 and 27 on RP146174 and Lots 2 and 1 on RP153854 easterly to the road forming the southern boundary of Lot 1 on RP868488, by that road easterly to again the Western Freeway, by that freeway northerly to Crag Road, by that road, Broseley Road, Oxford Road, Kent Street and a line in continuation easterly, north-easterly, northerly, and again easterly to the south-western boundary of Lot 25 on RP70690, along the western and northern boundary of that lot and a line in continuation across Essex Street to the western boundary of Lot 111 on plan RP18366, by that boundary and the western boundaries of Lots 112 and 113 on the lastmentioned plan, and by the northern boundaries of again Lot 113 and Lot 95 on again the lastmentioned plan, across Broseley Road in a line in continuation north-easterly, easterly, northerly and again easterly to the centre of Toowong Creek, by that creek downwards to Moggill Road, by that road south-westerly to Whitmore Street, by that street, Oxford

Terrace and Indooroopilly Road south-easterly, southerly, easterly and north-easterly to the southern boundary of Lot 3 on RP225381, by that boundary south-easterly to Gailey Road, by that road north-easterly and north-westerly to again Toowong Creek, by that creek downwards to the Brisbane River at the centre of the stream; and by that river at the centre of the stream thereof upwards to the point of commencement.

### **PROPOSED ELECTORAL DISTRICT OF IPSWICH CENTRAL**

Commencing at the confluence of the Bremer River and Bundamba Creek and bounded thence by that creek upwards to the road forming the south-eastern boundary of Lot 178 on plan S312852, by that road and Aulds Road south-westerly, westerly and southerly to Ripley Road, by that road and Binnies Road north-westerly and westerly to Deebling Creek Connection Road, by that road and the unnamed road forming the south-western boundary of Lot 2 on plan RP180931 north-westerly to the Cunningham Highway, by that highway westerly to Purga Creek; and by that creek, Warrill Creek and the Bremer River downwards to the point of commencement.

### **PROPOSED ELECTORAL DISTRICT OF IPSWICH WEST**

Commencing at the confluence of the Brisbane and Bremer Rivers and bounded thence by the lastmentioned river and Warrill Creek upwards to the unnamed road forming the southern boundary of Lot 302 on plan RP225710, by that road, north-westerly to Southern Amberley Road, by that road and Garrison Street north-easterly and westerly to the northern boundary of Lot 20 on plan RP812634, by that boundary northerly to Rosewood Road, by that road south-westerly to Haigslea Amberley Road, by that road northerly to the southern boundary of Lot 303 on plan CP904492, by the western boundary of that lot and a line in continuation northerly to again the Bremer River, by that river and Western Creek upwards to the south-western corner of Lot 414 on plan CC159, by the western boundary of that lot, a line in continuation north-westerly to the Main Line railway, by that railway south-westerly and westerly to the western boundary of the City of Ipswich, by that boundary generally north-easterly to the southern boundary of the Shire of Esk, by that boundary northerly and westerly to Hermanns Road, by that road northerly, westerly and again northerly to Bumsteads Road, by that road northerly to the southern boundary of Lot 12 on RP139532, by that boundary, the southern and eastern boundary of Lot 2 on RP31150 easterly and northerly to Bichells Road, by that road, Schulz Road and Lowood Minden Road easterly, northerly, again easterly and generally northerly to Forest Hill Fernvale Road, by that road and Rifle Range Road westerly and north-westerly to Lockyer Creek, by that creek upwards to Wendts Road, by that road, again Forest Hill Fernvale Road, and McCarthy Road generally northerly, north-easterly and north-westerly to Mount Tarampa Road, by that road, Profkes Road and Watsons Road westerly, northerly, and again westerly to Coominya Connection Road, by that road, Newman Street and again Coominya Connection Road northerly, easterly and north-easterly to Cornhill Street, by that street Rocky Gully Road and #1085 Road north-westerly, westerly and northerly to the Brisbane Valley Branch Railway (Closed), by that railway generally north-westerly to Logan Creek, by that creek, downwards and Lake Wivenhoe upwards to a point west of the western termination of the unnamed road forming the northern boundary of Lot 2 on plan RP143430, by a line thereto by that road easterly to the unnamed road forming the western and north-western boundary of Lot 51 on RP215442, by that road northerly to the Wivenhoe Somerset Road, by that road south-easterly to Northbrook Creek, by that creek upwards to its source and by a line easterly to the eastern boundary of the Shire of Esk, by that boundary generally south-easterly to the northern boundary of Lot 1355 on plan FTY1526, by that boundary and the western boundary of that lot generally south-westerly, southerly, north-easterly, south-easterly and again southerly to the northern boundary of Lot 23 on plan SL370, by that boundary, the eastern and southern boundary of that lot, the western boundary of Lot 80 on plan SL9232, the northern boundary of Lot 1 on plan RP162362 and the northern and western boundary of Lot 49 on plan S311842 north-easterly, southerly, westerly, again southerly, again westerly and again southerly to a point east of the north-eastern corner of Lot 8 on plan S31714, by a line thereto westerly, by the northern and western boundary of that



lot, the northern and western boundary of Lot 16 on plan S311030, the western boundary of Lot 3 on plan RP52584, westerly, southerly, again westerly and again southerly to the Brisbane River; by that river downwards to the point of commencement.

### PROPOSED ELECTORAL DISTRICT OF KAWANA

Commencing at the eastern seashore at Point Cartwright and bounded thence by that seashore, southerly to a point east of the eastern termination of Wurley Drive, by a line thereto, by that drive and The Nicklin Way, westerly and southerly to the south-eastern boundary of Lot 462 on plan CP891256, by that boundary and a line generally south-westerly to the centre of Pangali Canal, by that canal, Currimundi Creek (North Branch) and Currimundi Creek downwards and upwards to the eastern boundary of Lot 606 on plan CG4306, by that boundary and the northern and western boundary of that lot northerly and generally westerly to Sunset Drive, by that drive and Westaway Road westerly and northerly to the Mooloolah River, by that river upwards to the Bruce Highway, by that highway northerly and north-westerly, to Sawreys Road, by that road, Telco Road, Mons Road and Wilguy Crescent generally easterly, northerly, again easterly and again northerly to the eastern boundary of Lot 2 on plan RP221136, by that boundary, Brecon Crescent, the western boundary of Lot 20 on plan RP136891, Lot 18 on plan RP121676, Lot 12 on plan RP837356, a line, the western boundary of Lot 54 on plan RP858452, Lot 2 on plan RP46412, Lot 14 on plan RP803703, Lot 15 on plan RP806163, a line, the western boundary of Lot 10 on plan RP806163 and the southern boundary of Lot 1 on plan RP814016 northerly and easterly to Lindsay Road, by that road, Jones Road, Kerenjon Avenue and North Buderim Boulevard north-easterly, south-easterly, easterly and again north-easterly to the southern boundary of Lot 1 on plan RP806167, by that boundary and the Sunshine Motorway generally south-easterly to a point north of the unnamed road west of Lot 86 on plan AM8337, by a line thereto, and by that road and a line southerly to the Mooloolah River, by that river, downwards to again the eastern seashore; and by that seashore easterly to the point of commencement.

### PROPOSED ELECTORAL DISTRICT OF KEPPEL

Commencing on the southern boundary of the City of Rockhampton at the confluence of the Fitzroy River and Frenchmans Creek and bounded thence by that creek upwards to the Rockhampton Emu Park Road, by that road, Thozet Road and a line easterly and northerly to Frenchville Road, by that road and Dean Street westerly and north-westerly to Moores Creek, by that creek downwards to the Bruce Highway, by that highway north-westerly to the south-western corner of Lot 104 on plan LN2416, by the southern and south-eastern boundary of that lot and the south-western boundary of Lot 100 on plan SP112057, Lot 200 on plan RP897246 and Lot 19 on that plan generally south-easterly, north-easterly and north-westerly to Angela Road, by that road easterly to the south-eastern corner of Lot 1 on plan RP801224, by the eastern boundary of that lot and the southern boundary of Lot 4 on plan RP886589, northerly and westerly to again the Bruce Highway, by that highway and Rossmoya Road north-westerly and northerly to Canal Creek Road by that road north-westerly to the north-eastern corner of Lot 1 on plan RP605873, by a line north-westerly to the former East West Road at the north-eastern corner of Lot 670 on plan LBG4015, by that former road and Shoalwater Creek north-easterly and downwards to the mouth of that creek, by a line to the western extremity of Triangular Island and its continuation northerly to the south-western extension of Strong Tide Passage, by that passage north-easterly to a point north from Reef Point, by a line east to the eastern boundary of the Shire of Livingstone; and by that boundary and the southern boundary of that shire and the southern boundary of the City of Rockhampton southerly, westerly, south-westerly and north-westerly to the point of commencement.

### PROPOSED ELECTORAL DISTRICT OF KURWONGBAH

Commencing at the intersection of the North Coast Railway and the South Pine River, Strathpine, and

bounded thence by that river and Cedar Creek upwards to Eatons Crossing Road, by that road, Clear Mountain Road and Old School Road generally north-easterly, northerly, north-westerly and north-easterly to Winn Road, by that road to the eastern boundary of Lots 14, 16 and 17 on plan RP80911 and Lot 351 on plan S312547 to the full supply level of Lake Samsonvale, by that full supply level westerly to Mount Sampson Road, by that road, Kobble Creek Road and Pringles Road, north-westerly, westerly and south-westerly to Kobble Creek (South Branch), upwards to the source, by a line south-westerly to Tenison Woods Mountain on the south-western boundary of the Shire of Pine Rivers, by that boundary and the northern boundary of that shire westerly, northerly, and generally north-easterly to the northern boundary of Lot 19 on plan USL26723, by that boundary, the southern and eastern boundary of Lot 17 on plan RP35940 easterly and northerly to Zillman Creek, by that creek and the Caboolture River, downwards to a point easterly on the continuation of the northern boundary of Lot 1 on plan RP163561, by a line thereto, that boundary and the eastern boundary of that lot, the eastern boundary of Lot 87 on plan CG4656, the eastern and southern boundary of Lot 26 on plan C31503, the northern boundary of Lot 2 on plan RP206112 easterly, southerly and again easterly to Old North Road, by that road northerly to the north-eastern corner of Lot 99 on C311684, by the northern and eastern boundary of that lot, Lot 100 on plan C311086 and the northern boundary of Lot 4 on plan RP886161 easterly, southerly, again easterly, again southerly, again easterly and north-easterly to again the Caboolture River, by that river upwards to Litherland Road, by that road, Caboolture River Road and Tinney Road easterly, north-easterly and south-easterly to Sheep Station Creek (West Branch), by that creek upwards to Phelps Road, by that road, again Caboolture River Road, Moorina Road and Mountain View Road westerly and generally south-westerly to the southern boundary of the Shire of Caboolture, by that boundary southerly and easterly to Smiths Road, by that road and Theodore Road southerly to Mosquito Creek, by that creek downwards to McCormack Road, by that road and Denham Road southerly and easterly to the north-western corner of Lot 1 on plan RP117738, by the northern boundary of that lot, Lot 15 on plan RP111270, Lot 110 on plan SL6406, Lot 17 on again plan RP111270, Lot 80 on plan SL3591 and Lot 3 on plan RP84357 westerly, to Lake Kurwongbah, by that lake upwards to Cooper Road, by that road easterly to the North Coast Railway, by that railway southerly to the North Pine River, by the river, downwards to Gympie Road, by that road, and Learmonth Street, south-easterly and north-easterly to the south-western corner of Lot 900 on plan RP132790, by the southern boundary of that lot to the South Pine River; and by that river upwards to the point of commencement.

### PROPOSED ELECTORAL DISTRICT OF LOCKYER

Commencing on the eastern boundary of the Shire of Laidley at its intersection with the Main Line Railway, Grandchester, and bounded thence by that railway generally north-easterly to a point north-westerly from the westernmost corner of Lot 414 on plan CC159, by a line thereto, by the south-western boundary of that lot south-easterly and Western Creek and the Bremer River downwards to the eastern boundary of Lot 106 on plan RP24536, by that boundary, a line in continuation and the eastern boundary of Lots 100, 99, 96, 95, 92, 91 and 89 all on plan C15596 southerly to Haigslea Amberley Road, by that road and Rosewood Road southerly and north-easterly to the northernmost corner of Lot 20 on plan RP812634, by the northern boundary of that lot southerly to Garrison Street, by that street, Southern Amberley Road and an unnamed road forming the south-western boundary of Lot 302 on plan RP225710 easterly, south-westerly and south-easterly to Warrill Creek, by that creek downwards, Purga Creek upwards and the Cunningham Highway easterly to the unnamed road forming the south-western boundary of Lot 2 on plan RP180931, by that road, Deebling Creek Connection Road and Binnies Road south-easterly and easterly to Ripley Road, by that road and the north-western boundary of the Shire of Beaudesert generally south-easterly, easterly, north-easterly and again south-easterly to Oxley Creek, by that creek upwards to Spring Mountain Drive, Pub Lane, Teviot Road and Kilmoylar Road easterly, southerly and south-westerly to Teviot Brook, by that brook upwards to the western boundary of the Shire of Beaudesert, by that boundary generally south-westerly and northerly to the southern boundary of Lot 168 on plan CH312039, by that boundary and the western boundary of that lot and the northern boundary of Lot 79 on plan CH31549, Lot 12 on plan RP859737, and the northern and north-western boundary of

Lot 11 on plan RP859737 generally westerly to Washpool Road, by that road, Schossow Road, and Limestone Ridges Road north-westerly, westerly and southerly to the north-east corner of Lot 1 on plan RP28783, by the northern boundary of that lot and Lot 2 on that plan and Lot 102 on plan CH3160 westerly to Forsyths Road, by that road, the southern boundary of Lot 94 on plan CH3160 and a line crossing Old Warwick Road to the southern boundary of Lot 112 on plan CH3160 westerly to Kalbar Peak Crossing Road, by that road, Greenwood Road and Tea Tree Road northerly and westerly to Wilsons Plains Road, by that road, the southern boundary of Lot 2 on plan RP172180 and a line crossing Trelawny Lane generally westerly to the southern boundary of Lot 4 on plan RP28761, by that boundary westerly, Warrill Creek downwards and Warroolaba Creek upwards to Charles Chauvel Drive, by that drive, Willmotts Road and the Cunningham Highway northerly, westerly, north-easterly and again northerly to the southern boundary of Lot 1 on plan CC2085, by that boundary, a line in continuation crossing Theakers Road and the southern boundary of Lots 15 and 16 on plan RP28476 westerly to Koskies Road, by that road southerly to the southern boundary of Lot 213 on plan CH3162, by that boundary, the southern boundary of Lot 212 on plan CH3162 and a line in continuation crossing W Hedricks Road westerly to the southern boundary of Lot 209 on plan CH3162, by that boundary, the southern boundary of Lot 208 on plan CH3162 and a line in continuation crossing Mount Forbes School Road westerly to the southern boundary of Lot 1 on plan RP28501, by that boundary and the southern and western boundary of Lot 2 on plan RP28501 westerly and northerly to Griffiths Road, by that road westerly to the eastern boundary of Lot 185 on plan CH3162, by that boundary and the northern boundary of that lot northerly and westerly to Jacobs Road, by that road southerly to the southern boundary of Lot 183 on plan CC2057, by that boundary, the southern boundary of Lot 114 on plan CH3159, Lot 8 on plan RP28482 and a line in continuation crossing Rosewood Warrill View Road to the southern boundary of Lot 19 on plan RP28482, by that boundary westerly, the Bremer River upwards and the southern boundary of Lot 44 on plan CH3153 to Mount Walker West Road, by that road, Stokes Crossing Mount Mort Road and an unnamed road forming the eastern boundary of Lot 59 on plan RP21357, Lot 82 and 87 on plan CH31962 south-westerly, westerly and again south-westerly to an unnamed road forming the southern boundary of Lot 87 on plan CH31962, by that road and its continuation forming the eastern and southern boundary of Lot 111 on plan CH311417, the southern boundary of Lot 28 on plan CH311940 and the south-eastern boundary of Lot 53 on plan RP21357 westerly, southerly, again westerly and again southerly to an unnamed road forming the eastern boundary of Lot 37 on plan RP46754, by that road and its continuation forming the eastern boundary of Lots 38, 39 and 40 on plan RP46754 and Lot 1 on plan RP150159 southerly to Greys Plains Road, by that road and an unnamed road forming the eastern boundary of Lots 12, 11, 10, 9, 8 and 7 on plan RP21558, Lots 158 and 159 on plan CH311518, Lot 2 on plan RP44095 and Lot 2 on plan RP44094 westerly and southerly to an unnamed road forming the southern boundary of Lot 2 on plan RP44094, by that road and its continuation forming the southern boundary of Lot 1 on plan CH311895, Lot 1 on RP44093 and Lot 163 on plan CH311567 westerly and south-westerly to the southern boundary of Lot 163 on plan CH311567, by that boundary and the eastern and southern boundary of Lot 64 on plan CC552 to the eastern boundary of the Shire of Laidley, by that boundary and the southern boundary of that shire and the southern and western boundary of the Shire of Gatton generally southerly, north-westerly, westerly, again north-westerly and north-easterly to Horsefalls Lane, by that lane, Blanchview Road and the Warrego Highway easterly and generally north-easterly to Murphys Creek Road, by that road north-easterly and Rocky Creek upwards to Bells Road, by that road, Jones Road and the unnamed road forming the northern and western boundary of Lot 371 on plan CC675 southerly, north-westerly and southerly to again the western boundary of the Shire of Gatton, by that boundary and the northern boundary of that shire southerly, generally northerly, north-easterly, south-easterly, again north-easterly and easterly to Gatton Esk Road, by that road, Brisbane Valley Branch Railway (closed) and #1085 Road north-easterly, south-easterly and southerly to Rocky Gully Road, by that road, Cornhill Road and Coominya Connection Road easterly and south-westerly to Newman Street, by that street, Cloake Street and again Coominya Connection Road westerly and southerly to Watsons Road, by that road, Profkes Road and Mount Tarampa Road easterly, southerly and again easterly to McCarthy Road, by that road, Foresthill Fernvale Road and Wendts Road south-easterly, south-westerly, southerly and again south-westerly to Lockyer Creek, by that creek downwards, Rifle Range Road and again Forest Hill Fernvale Road generally south-easterly to Lowood Minden Road, by

that road, Schulz Road and Bichells Road south-easterly, westerly, southerly and again westerly to the north-east corner of Lot 2 on plan RP31150, by the eastern and southern boundary of that lot and the southern boundary of Lot 12 on plan RP139532 southerly and westerly to Bumsteads Road, by that road and Hermanns Road southerly, easterly and again southerly to the eastern boundary of the Shire of Laidley; and by that boundary generally south-westerly to the point of commencement.

## PROPOSED ELECTORAL DISTRICT OF LOGAN

Commencing at the intersection of Beaudesert Branch Railway and Waterford Tamborine Road, Logan Village, and bounded thence by that road, Camp Cable Road and the Mount Lindesay Highway, southerly, generally westerly and north-westerly to Greenbank Road, by that road, Teviot Road and Pub Lane, north-westerly, northerly and westerly to Oxley Creek, by that creek downwards to Goodna Road, by that road and Old Greenbank Road, easterly and south-easterly to Middle Road, by that road, Moody Road and the Sydney-Brisbane Railway, easterly, north-easterly, northerly, again north-easterly, north-westerly and again northerly to the northern boundary of the City of Logan, by that boundary easterly, northerly, again easterly, north-easterly, south-easterly and southerly to Anderson Street, by that street easterly to the north-western corner of Lot 79 on plan RP218814, by the western boundary of that lot and the northern boundary of Lot 15 on plan SP111505 to Fifth Avenue, by that avenue and Browns Plains Road, southerly and westerly to a point north of the western boundary of Lot 356 on plan CP856114, by a line thereto, by that boundary southerly to the south-east corner of Lot 410 on plan SL11245, by a line in continuation to the north-east corner of Lot 411 on plan SL10547, again by the western boundary of Lot 356 on plan CP856114, southerly to a point west of the western termination of Kilby Street, by a line thereto, by Kilby Street, Julie Street and Bumstead Road, easterly, southerly and again easterly to Chambers Flat Road, by that road and Kenny Road generally southerly to the Logan River, by that river and Allans Creek, downwards and upwards to the Beaudesert Branch Railway; and by that railway north-easterly to the point of commencement.

## PROPOSED ELECTORAL DISTRICT OF LYTTON

Commencing on the Brisbane River at the centre of the stream at a point north-westerly from the mouth of Aquarium Passage and bounded thence by that river at the centre of the stream thereof downwards to its mouth, by a line north-easterly to a point south-westerly from the most westerly point on Mud Island, by a line thereto, by a line south-westerly to North Point on St Helena Island, by the western seashore of that island south-westerly to the most westerly point on that island, by a line southerly to the most westerly point on Green Island, by a line south-westerly to the mouth of Tingalpa Creek, by a line north-westerly to the Esplanade, by that esplanade south-westerly to the mouth of Lota Creek, by that creek upwards to Whites Road at its intersection with the western boundary of Lot 362 on plan SL11114, by that road, Manly Road, Catamaran Street, Graduate Street and Radford Road south-westerly, westerly, northerly and again westerly to Wondall Road, by that road north-easterly to the southern boundary of Lot 800 on RP223048, by that boundary and the southern boundaries of Lots 16 and 15 on RP146811 westerly to Wynnum Road, by a line north-westerly to Fleming Road, by that road westerly to Bulimba Creek; and by that creek and Aquarium Passage downwards to the point of commencement.

## PROPOSED ELECTORAL DISTRICT OF MACKAY CENTRAL

Commencing at the mouth of Bakers Creek at the centre of the stream and bounded thence by a line northerly to the foreshore, by that foreshore northerly to a point east of the eastern termination of Bridge Road, by a line thereto, by that road, Milton Street and Archibald Street easterly, southerly and again easterly to Alexandra Street, by that street and Landsdowne Road northerly, north-westerly and westerly to the south-eastern corner of Lot 1 on plan RP720916 by the eastern boundary of that lot and Lot 2 on plan RP804074 northerly to the Pioneer River, by that river downwards to the Bruce Highway, by that

highway, Willets Road and Malcomson Street northerly and easterly to Norris Road, by that road, Beaconsfield Road and Harveys Road northerly, north-westerly and again northerly to Golf Links Road, by that road, the western boundary of Lot 1 on plan RP904240 and the southern and eastern boundary of Lot 2 on plan RP736649 northerly, easterly, again northerly and north-easterly to McCreadys Creek, by that creek downwards to the western boundary of Lot 13 on plan USL26867, by that boundary, the western, southern and eastern boundary of Lot 14 on plan USL26850 and the south-western and eastern boundary of Lot 26 on plan USL26867 easterly, southerly, again easterly, northerly, south-easterly and north-westerly to the north-western corner of Lot 8 on plan RP709648, by a line north-easterly to the south-eastern foreshore of Slade Bay at the mouth of McCreadys Creek, by that foreshore north-easterly to Slade Point, by a line east to the 149 degrees 20 minutes meridian of east longitude, by that meridian south to a point east from the point of commencement; and by a line thereto.

### PROPOSED ELECTORAL DISTRICT OF MAROOCHYDORE

Commencing on the eastern seashore at the mouth of the Mooloolah River and thence bounded by that river upwards to the Sunshine Motorway, by that motorway north-westerly and westerly to the southern-eastern corner of Lot 1 on plan RP806167, by the southern boundary of that lot, North Buderim Boulevard, Kerenjon Avenue, generally westerly, south-westerly and westerly to Jones Road, by that road and Lindsay Road north-westerly and generally south-westerly to the southern boundary of Lot 1 on plan RP814016, by that boundary, the western boundary of Lot 10 on plan RP806163, a line, the western boundary of Lot 15 on plan RP806163, Lot 14 on plan RP803703, Lot 2 on plan RP46412, Lot 54 on plan RP858452, a line, the western boundary of Lot 12 on plan RP837356, Lot 18 on plan RP121676, Lot 20 on plan RP136891, Brecon Crescent and the eastern boundary of Lot 2 on plan RP221136, westerly, southerly to Wilguy Crescent, by that crescent, Mons Road, Telco Road and Sawreys Road, southerly, generally westerly, again southerly, and again westerly to the Bruce Highway, by that highway generally north-westerly to Kiel Mountain Road, by that road, Diddillibah Road, north-easterly and easterly to the eastern boundary of Lot 4 on plan RP211772, by that boundary, the eastern boundary of Lot 2 on plan RP163613 and a line in continuation northerly to Paynters Creek Road, by that road, Petrie Creek Road, north-easterly and easterly to Paynter Creek, by that creek, Petrie Creek and Maroochy River downwards to the Sunshine Motorway, by that motorway and Yandina Coolum Road northerly and south-easterly to South Coolum Road, by that road, Yarrock Street, Jenyor Street, Warran Road, southerly, south-easterly and generally easterly to Neurum Street, by that street, The David Low Way, Andrew Street, generally easterly and north-easterly to the eastern seashore; by that seashore southerly to the point of commencement, (inclusive of Mudjimba Island).

### PROPOSED ELECTORAL DISTRICT OF MARYBOROUGH

Commencing on the southern boundary of the City of Maryborough at a point westerly from Inskip Point, and bounded thence by that boundary southerly to the eastern boundary of the Shire of Tiaro, by that boundary, the south-eastern and the south-western boundary of that shire generally south-westerly and generally north-westerly to the southern boundary of the Shire of Woocoo, by that boundary and the western and north-western boundary of that shire westerly, northerly and north-easterly to the south-eastern boundary of the Shire of Isis, by that boundary generally north-easterly and easterly to the mouth of the Burrum River midstream to a point north-east of the eastern foreshore, by a line thereto, by that foreshore south-easterly to the mouth of Beelbi Creek, by that creek upwards to a line in continuation of the northern boundary of Lot 1 on plan RP130079, by a line thereto, by that boundary easterly to Toogoom Road, by that road, O'Reagan Creek Road, Toogoom Cane Road and Pialba Burrum Heads Road, generally easterly, southerly, again easterly, again southerly and again easterly to the western boundary of Lot 6 on plan CP892992, by that boundary and the western and southern boundary of Lot 3 on plan RP230599 southerly and north-easterly to the Maryborough Hervey Bay Road, by that road and Booral Road generally southerly and north-easterly to Bunya Creek, by that creek, Susan River, and the Mary River downwards to the confluence with the Great Sandy Strait; by that strait generally south-

easterly to the point of commencement.

### PROPOSED ELECTORAL DISTRICT OF MIRANI

Commencing on the eastern seashore at the mouth of Shoalwater Creek and bounded thence by that creek and the former East West Road upwards and generally south-westerly to the north eastern corner of Lot 670 on plan LBG4015, by a line south-easterly to Canal Creek Road at the north-eastern corner of Lot 1 on plan RP605873, by that road and Rossmoya Road south-easterly and southerly to the Bruce Highway, by that highway and Alligator Creek north-westerly and downwards to the southern boundary of the Shire of Livingstone, by that boundary and the western boundary of that shire generally westerly and north-westerly to the Marlborough - Sarina Road, by that road north-westerly to the southern boundary of the Shire of Nebo, by that boundary and the western and northern boundaries of that shire generally westerly, north-easterly and south-easterly to the road forming the north-western boundary of Lot 2 on plan HLN244, by that road and its continuation intersecting Lot 2 on plan SP104779, Lot 100 on plan HLN256, Lot 110 on plan HLN836087 and Lot 109 on plan HLN198 to the western shore of Eungella Dam by that dam easterly to the Broken River, by that river downwards and Massey Creek upwards to the source of that creek by a line south-easterly to the northern corner of Lot 5 on plan HLN116, by that boundary south-easterly and generally easterly to the western boundary of the City of Mackay, by that boundary south-westerly, generally easterly and south-easterly to the Pioneer River, by that river downwards to a point southerly from the Farleigh Dumbleton Road, by a line thereto, by that road northerly and north-easterly to the road forming the north-eastern boundary of Lot 1 on plan RP729832, by that road and its continuation north-westerly forming the north-eastern boundary of Lot 3 on plan RP716241 and Lot 3 on plan RP722143 to the Mackay Bypass Road, by that road, the Bruce Highway and the Farleigh Sugar Mill tramway north-westerly, generally northerly and again north-westerly to the North Coast Railway, by that railway, Wainai Road and Jensens Road south-easterly, northerly, easterly and again northerly to the road forming the northern boundary of Lot 1 on plan RP722398, by that road and its continuation forming the northern boundary of Lot 6 on plan RP849126, Lot 1 on plan RP725166, Lot 2 on plan RP702798, Lot 7 on plan RP702751 and Lots 3 and 1 on plan SP103084 easterly to Mackay Habana Road, by that road, Mackay Bucasia Road and Beaconsfield Road easterly and south-easterly to Norris Road, by that road Malcomson Street, Willets Road, the Bruce Highway southerly, to the Pioneer River, by that river upwards to the north-eastern corner of Lot 2 on plan RP804074, by the eastern boundary of that lot and Lot 1 on plan RP720916 to Landsdowne Road, by that road Alexandra Street and Archibald Street southerly, easterly, south-easterly, again southerly and again easterly to Milton Street, by that street, Bridge Road and a line in continuation northerly and easterly to the seashore, by that seashore generally southerly to the mouth of Bakers Creek at the centre of the stream, by a line east to the 149 degrees 20 minutes meridian of east longitude, by that meridian north to the 21 degrees 4 minutes parallel of south latitude, by that parallel east to the eastern boundary of again the City of Mackay, by that boundary and the eastern boundaries of the Shires of Broomsound and again Livingstone southerly to a point east from the northern termination of Strong Tide Passage, by a line thereto, by that passage, its extension and a line in continuation south-westerly to the western extremity of Triangular Island; and by a line southerly to the point of commencement.

### PROPOSED ELECTORAL DISTRICT OF MOGGILL

Commencing at the confluence of the Brisbane and Bremer Rivers and bounded thence by the Brisbane River upwards to the western boundary of Lot 3 on plan RP52584, by that boundary and the western and northern boundary of Lot 16 on plan S311030, the western and northern boundary of Lot 8 on plan S31714, by a line in continuation to the western boundary of Lot 49 on plan S311842, by that boundary and the northern boundary of that lot, the northern boundary of Lot 1 on plan RP162362, the western and northern boundary of Lot 80 on plan SL9232, northerly, easterly and again northerly and again easterly to the south-eastern corner of Lot 23 on plan SL370, by the eastern and northern boundary of that lot northerly and south-westerly to the western boundary of Lot 1355 on plan FTY1526, by that boundary,



the northern and eastern boundary of that lot northerly, generally north-westerly, south-westerly, again northerly, north-easterly and south-easterly to the south-western boundary of the Shire of Pine Rivers, by that boundary southerly, easterly, northerly and south-easterly to again the eastern boundary of Lot 1355 on plan FTY1526, by that boundary generally south-easterly to the watershed between Enoggera Creek and Gold Creek, by that watershed generally easterly to the southern boundary of Lot 309 on plan FTY1307, by that boundary generally easterly to Boscombe Road, by that road, Highwood Road and Gap Creek Road southerly, easterly and again southerly to the southern boundary of Lot 270 on plan M33663, by that boundary and the western and southern boundary of Lot 1 on plan RP868488 easterly, southerly, again easterly, north-easterly, again easterly and again southerly to the road forming the western boundary of Lot 2 on plan RP23621, by that road, Farnworth Street and Fleming Road southerly, easterly, again southerly and again easterly to the south-eastern boundary of again Lot 2 on plan RP23621, by that boundary northerly and easterly to Chapel Hill Road, by that road and Russell Terrace generally south-easterly to the Western Freeway, by that freeway, Moggill Road and the Centenary Highway southerly, south-westerly, south-easterly, again south-westerly and again southerly to the Brisbane River; and by that river upwards to the point of commencement.

### **PROPOSED ELECTORAL DISTRICT OF MOUNT COOT-THA**

Commencing at the intersection of Victoria Street and Kelvin Grove Road, Kelvin Grove, and bounded thence by that road, Countess Street and the Main Line railway south-easterly and south-westerly to Boomerang Street, by that street and a line in continuation south-easterly and crossing Coronation Drive to the Brisbane River at the centre of the stream, by that river at the centre of the stream thereof upwards to a point easterly from the mouth of Toowong Creek, by a line thereto, by that creek upwards and Gailey Road south-easterly and south-westerly to the south-western boundary of Lot 3 on plan RP225381, by that boundary north-westerly to Indooroopilly Road, by that road, Oxford Terrace, Whitmore Street, and Moggill Road, south-westerly, westerly, generally northerly and north-easterly to Toowong Creek, by that creek upwards and a line in continuation across Brosely Road to the southern boundary of Lots 94 and 114 on plan RP18366, by the southern boundary of those lots westerly to the south-eastern boundary of Lot 3 on plan RP193833, by that boundary southerly, westerly, south-westerly to Kent Street, by that street Oxford Road, again Brosely Road, Crag Road, and by a line to the Western Freeway, by that freeway southerly, south-westerly, westerly and southerly to the southern boundary of Lot 1 on plan RP868488, by that boundary, the southern boundary of Lots 303 and 304 on plan M332201, by the eastern, southern and western boundary of Lot 2 on plan RP23621 generally westerly to again the southern boundary of Lot 1 on plan RP868488, by that boundary westerly, the eastern boundary of Lot 51 on plan USL19205 northerly, and by the southern boundary of Lot 270 on plan M33663 generally westerly to Gap Creek Road, by that road, Highwood Road and Moggill Road generally northerly and generally north-easterly to the northern boundary of Lot 2 on plan RP20762, by that boundary, Whitehead Road, the western and northern boundary of Lot 2 on plan RP200271 and the eastern boundary of Lot 6 on plan SL12726 easterly, northerly, again easterly and again northerly to Paten Road, by that road, the northern boundary of Lot 1324 on plan S31983, the western and northern boundary of Lot 105 on plan RP861858, the western and northern boundary of Lot 103 on plan RP809893, generally easterly and generally northerly to Glenquarie Place, by that road to again Waterworks Road, Glory Street, again Waterworks Road, Haig Street, Joffre Street and Glen Parade northerly, generally easterly, south-easterly, north-easterly and south-easterly to Ithaca Creek, by that creek downwards to Devonshire Street, by that street, again Waterworks Road, and Woodland Street, northerly and generally easterly to Enoggera Creek, by that creek downwards to a point north from the northern termination of Murray Street, by a line thereto, by that street, Windsor Road and Victoria Street south-easterly and easterly to the point of commencement.

### **PROPOSED ELECTORAL DISTRICT OF MOUNT GRAVATT**

Commencing at the intersection of Logan Road and Broadwater Road, Mt Gravatt and bounded thence

by Logan Road, Mt Gravatt Capalaba Road, the South East Freeway and Wadley Street generally southerly, south-westerly, south-easterly and again southerly to the northern corner of Lot 451 on plan RP119988, by the north-western boundary of that lot, southerly to Mimosa Creek by that creek downwards to Bulimba Creek, by that creek upwards to Padstow Road, by that road and Warrigal Road, easterly and southerly to the Gold Coast Railway, by that railway north-westerly to again Bulimba Creek, by that creek upwards to Beenleigh Road, by that road, Dyson Avenue and a line crossing the Gold Coast Railway north-westerly and generally northerly to Breton Street, by that street, Troughton Road, and Kessels Road northerly and westerly to the south-western corner of Lot 4 on plan RP161814, by the western and northern boundary of that lot, northerly, westerly, again northerly and easterly to the south-western corner of Lot 1 on plan RP165918, by the western and northern boundary of that lot northerly and westerly and easterly to Shire Road, by that road and a line crossing the South East Freeway generally easterly to again Shire Road, by that road, Bapaume Road, Nursery Road, Cavendish Road, Bassett Street, Pine Mountain Road, Sankeys Road north-westerly, north-easterly, again north-westerly, northerly, again north-westerly, and again north-easterly to the western boundary of Lot 216 on plan RP94289, by that boundary, southerly to the north-western corner of Lot 1 on plan RP139396, by the northern boundary of that lot easterly, to Gallipoli Road; by that road, Creek Road, Newnham Road and Broadwater Road southerly and westerly to the point of commencement.

### **PROPOSED ELECTORAL DISTRICT OF MOUNT ISA**

Commencing at the mouth of the Staaten River on the Gulf of Carpentaria and bounded thence by that river upwards to the eastern boundary of the Shire of Carpentaria, by that boundary and the eastern and southern boundary of the Shire of Croydon generally southerly, south-easterly, south-westerly and westerly to the eastern boundary of the Shire of McKinlay, by that boundary and the northern, south-eastern and southern boundary of the Shire of Winton generally westerly, southerly, easterly, south-westerly and again westerly to the southern boundary of the Shire of Boulia, by that boundary generally south-westerly and westerly to the western boundary of the State, by that boundary and a line in continuation north to the 16 degrees parallel of south latitude, by that parallel east to the 141 degrees meridian of east longitude; and by a line south-easterly to the point of commencement.

### **PROPOSED ELECTORAL DISTRICT OF MOUNT OMMANEY**

Commencing at the intersection of Dewar Terrace and Sherwood Road, Sherwood, and bounded thence by that road easterly to Oxley Creek, by that creek upwards to a point east of the northern boundary of Lot 1 on plan RP86148, by a line thereto and that boundary north-westerly to Oxley Road, by that road, Oxley Station Road and Englefield Road southerly, north-westerly and south-westerly to a point south-east of the southern termination of Pannard Street, by a line crossing the Main Line thereto, by that street and Seventeen Mile Rocks Road generally north-westerly to Duporth Road, by that road, Monier Road and Sumners Road generally south-westerly and westerly to Wacol Station Road, by that road generally south-westerly and south-easterly to Wolston Creek, by that creek downwards to the Brisbane River at the centre of the stream, by that river downwards to a point west of the western termination of Ferry Street, by a line thereto; and by that street, Berry Street, Marlborough Street and Dewar Terrace easterly, south-easterly, again easterly and southerly to the point of commencement.

### **PROPOSED ELECTORAL DISTRICT OF MUDGEERABA**

Commencing on the confluence of Nerang River and Gin House Creek and bounded thence by that creek upwards, Market Street southerly and the Gold Coast Springbrook Road generally south-westerly to the Pacific Highway, by that highway generally south-easterly to Old Coach Road, by that road again south-easterly to Tallebudgera Creek Road, by that road south-westerly to the southern boundary of Division 12, City of Gold Coast, by that boundary westerly and south-westerly to an unnamed road on the northern

boundary of Lot 1 on plan RP186162, by that road generally north-westerly to the eastern boundary of Lot 501 on plan RP816902, by that boundary and the eastern boundary of Lot 72 on plan WD625 southerly to again the south-eastern boundary of Division 12, City of Gold Coast, by that boundary and the south-eastern boundary of Division 9, City of Gold Coast and the boundary of the State generally south-westerly and north-westerly to the western boundary of the City of Gold Coast, by that boundary northerly to the Coomera River, by that river downwards and Clagiraba Creek upwards to the road forming the northern boundary of the southern severance of State Forest 740 on FTY 1674, by that road north-easterly and Bellis Road westerly and northerly to Clagiraba Road, by that road easterly and Nerang Murwillumbah Road south-westerly to the south-west corner of Lot 113 on plan WD3915, by the southern boundary of that lot easterly, the Nerang River downwards to the south-west corner of Lot 18 on plan RP118142, by the southern boundary of that lot easterly, Fyfes Road south-easterly and Gilston Road northerly to the north-west corner of Lot 1 on plan RP164604, by the northern boundary of that lot and Lots 2-6 on again plan RP164604 easterly, the northern boundary of Lots 2, 3 on plan RP807016 easterly and the western and southern boundary of Lot 1 on again plan RP807016 to Armstrong Way, by that way north-easterly, Alexander Drive south-easterly and Pacific Highway north-westerly to Cayuga Street, by that street, Station Street and Nerang Connection Road northerly to the Nerang River; and by that river downwards to the point of commencement.

### PROPOSED ELECTORAL DISTRICT OF MULGRAVE

Commencing on the eastern seashore at the mouth of the Johnstone River, and bounded thence by that river upwards to a point north of River Road, by a line thereto, River Road, the eastern boundary of Lot 2 on plan RP707499 and Lot 2 on plan RP748560 southerly to Louis Road, by that road, Rifle Range Road and Riordan Road southerly and westerly to South Johnstone River, by that river downwards to a point east of the northern boundary of Lot 5 on plan RP909335, a line thereto crossing River Avenue, by that boundary, the northern boundary of Lot 14 on plan RP705111 and the eastern and northern boundary of Lot 2 on plan RP712621, westerly, northerly and north-westerly to the North Coast Railway, by that railway northerly to Bamboo Creek, by that creek, Bamboo Creek (North Branch) and Swampy Creek, upwards to Oak Street, by that street, Lawrence Road and Dodds Road, westerly, southerly and again westerly to the Palmerston Highway, by that highway, Stotter Road and the western boundary of Lot 3 on plan RP717384 south-westerly and northerly to the Johnstone River, by that river downwards to the Bruce Highway, by that highway northerly and north-westerly to the northernmost severance of Lot 80 on plan NR5886, by the northern boundary of that severance south-easterly to the North Coast Railway, by that railway north-westerly and northerly to a point east of the north-eastern corner of Lot 1 on plan NR5982, by a line thereto and the north-eastern boundary of that lot, north-westerly to the eastern corner of Lot 2 on plan RP736058, by the eastern boundary of that lot, Greer Road and the eastern boundary of Lot 1 on plan RP702877, north-westerly, easterly and again north-westerly to the southern boundary of Lot 2 on plan RP722030, by that boundary and the Bruce Highway easterly and northerly to a point west of the northern boundary of Lot 3 on plan SP102680, a line thereto, by that boundary and the northern boundary of Lot 1 on plan RP724543 easterly to the North Coast Railway, by that railway northerly and north-easterly to an unnamed road abutting the southern boundary of Lot 4 on plan RP703013, by that road westerly to Babinda Creek, by Babinda Creek and North Babinda Creek upwards to the Bellenden Ker Range, by that range generally south-westerly to the western boundary of the City of Cairns, by that boundary generally northerly, north-westerly and again northerly to Lambs Head, by the southern watershed of Freshwater Creek, Isley Hills and the Whitfield Range south-easterly, generally north-easterly and north-westerly to Lake Morris Road, by that road northerly to a point west of the south-west corner of Lot 21 on plan RP893044, by a line the southern boundary of that lot and Anderson Road easterly to Falcon Street, by that street south-easterly to the north-western corner of Lot 2 on plan RP861082, by the western and southern boundary of that lot and a line generally southerly to Crowleys Creek, by that creek downwards to the Bruce Highway, by that highway northerly to the southern corner of Lot 2 on plan RP746137, by the western boundary of that lot and Anderson Road, north-westerly and easterly to the North Coast Railway, by that railway northerly and north-easterly to Chinaman Creek, by that creek,

Smiths Creek and Trinity Inlet downwards to its mouth, by a line generally north-easterly to a point westerly from Lyons Point, by a line north-easterly to a point easterly from Taylor Point and northerly from Little Fitzroy Island, by a line northerly to an encompassing line 16°44'15"S latitude, by that line easterly to the eastern boundary of the City of Cairns, by that boundary south-easterly to a point east from the point of commencement; and by a line thereto.

### PROPOSED ELECTORAL DISTRICT OF MUNDINGBURRA

Commencing at the intersection of Cambridge Street and Palmerston Street, Vincent, and bounded thence by that street, Kings Road and Bayswater Terrace, easterly, northerly and again easterly to Charters Towers Road, by that road, Bowen Road and a line in continuation crossing the Ross River to Stuart Drive, southerly and south-easterly to the northernmost point of Lot 190 on plan EP843262, by the north-west boundary of that lot and the eastern boundary of Lot 760 on plan SP111981, south-westerly and southerly to University Road, by that road, westerly to the eastern boundary of Lot 35 on plan RP881689, by that boundary, the eastern and southern boundary of Lot 6 on plan SP101952, the southern boundary of Lot 2 on plan RP727842, the southern boundary of Lot 2 on plan USL50334, and the eastern and northern boundary of Lot 19 on plan USL38340, a line, the northern boundary of Lot 631 on plan EP1537, southerly, westerly, south-westerly, north-westerly and again westerly to the western boundary of the City of Townsville, by that boundary, generally north-easterly, northerly, easterly and again northerly to Main Dalrymple Road, by that road, Bayswater Road and Cambridge Street; north-easterly, easterly and southerly to the point of commencement.

### PROPOSED ELECTORAL DISTRICT OF MURRUMBA

Commencing on the seashore of Deception Bay at its intersection with Albatross Canal, Scarborough, and bounded thence by that canal and a line in continuation southerly and south-easterly to Ashmole Road, by that road, Anzac Avenue, Elizabeth Avenue and MacDonnell Road, southerly, westerly, south-easterly and again westerly to the eastern boundary of Lot 9 on plan SL839184, by that boundary and the northern boundary of that lot generally north-westerly, and south-westerly to Hays Inlet, by that inlet downwards, The Houghton Highway south-westerly and the Pine and North Pine Rivers upwards to the North Coast Railway, by that railway generally northerly to Narangba Road, by that road, Anzac Avenue and Brays Road, south-easterly, north-easterly and again south-easterly to Freshwater Creek, by that creek downwards and the Bruce Highway generally north-westerly to Uhlmann Road, by that road, Farry Road and the road forming the northern boundary of Lot 16 on plan RP845324, easterly, northerly, easterly and again northerly to the Caboolture River, by that river downwards to its mouth at its confluence with Deception Bay, by a line southerly to the seashore of that bay; and by that seashore generally southerly and easterly to the point of commencement.

### PROPOSED ELECTORAL DISTRICT OF NANANGO

Commencing at the intersection of Brisbane Valley Branch Railway (closed) and Logan Creek, bounded thence by that closed railway north-westerly to the intersection of Gatton Esk Road, by that road south-westerly to the southern boundary of the Shire of Esk, by that boundary and the western boundary of that shire and the northern boundary of the Shire of Crows Nest westerly, northerly, north-westerly and south-westerly to Cooyar Mt Binga Road, by that road, Kooralgin Mt Binga Road, Cooyar Kooralgin Road and the New England Highway north-westerly, south-westerly and again north-westerly to the northern boundary of the Shire of Rosalie, by that boundary, the eastern boundary of the Shire of Wambo and the western and northern boundary of the Shire of Kingaroy generally north-westerly, north-easterly and easterly to the northern boundary of the Shire of Nanango, by that boundary, the southern boundary of the Shire of Kilkivan and the northern boundary of the Shire of Kilcoy generally easterly, south-easterly and northerly to the south-western corner of Lot 16 on plan LX1925, by the road abutting the western

boundary of that lot, northerly, by an unnamed creek and Yabba Creek, Lake Borumba and again Yabba Creek, downwards to a point north of the western boundary of Lot 2 on plan RP99410, by a line thereto southerly and the western boundary of the lastmentioned lot to Yabba Road, by a line in continuation southerly across that road to the north-western corner of Lot 15 on plan RP12423, by the western boundary of that lot and Bundy Road to the northern boundary of Lot 1 on plan RP73082, by that boundary and the southern boundary of Lot 6 on plan RP12423, Lot 6 on plan RP12434, Lot 3 on plan RP145861, Lot 1 on plan RP109130, Lot 13 on plan RP12421, a line and Lot 2 on plan RP79992 easterly to an unnamed creek, by that creek and again Yabba Creek downwards to the Mary River, by that river upwards to the northern boundary of the Shire of Maroochy, by that boundary easterly, south-easterly and north-easterly to the North Coast Railway, by that railway south-easterly to the eastern boundary of Lot 41 on plan RP888564, by that boundary, Finlay Road and the eastern boundary of Lot 3 on plan RP817504 southerly to North Maroochy River, by that river upwards to Sale Street, by that street and Eumundi Memorial Drive southerly and north-westerly to the north-eastern corner of Lot 777 on plan CG3874, by the eastern boundary of that lot and Lot 2 on plan RP152517 southerly to William Road, by that road, Eumundi Noosa Road and the southern boundary of Lot 1 on plan E43111 generally south-easterly, north-easterly and easterly to again the North Coast Railway, by that railway southerly to the south-western corner of Lot 2 on plan RP913584, by a line west to the Bruce Highway, by that highway, Steggalls Road, Cooloolabin Road and the western boundary of Lot 1 on plan RP158309 and Lot 2 on plan RP886715 southerly, westerly and again southerly to the South Maroochy River, by that river downwards to again the Bruce Highway, by that highway and Creightons Road southerly and south-westerly to the eastern boundary of Lot 368 on plan FTY1612, by that boundary and the southern boundary of that lot, the western boundary of Lot 858 and plan CG4800 and Lot 3 on plan RP154740 southerly, westerly and again southerly to Image Flat Road, by that road, Perry Road, the eastern boundary of Lot 8 on plan RP26846, Lots 1 and 3 on plan RP864887 southerly to the Nambour Mapleton Road, by that road westerly to the western boundary of Lot 1 on plan RP210046, by that boundary, the southern boundary of Lot 2 on that plan and the southern and western boundary of Lots 1 and 2 on plan RP42915 northerly, westerly and north-westerly to the southern boundary of Lot 2 on plan RP197049, by that boundary and the northern and western boundary of Lot 1 on plan RP220186 westerly and south-westerly to College Road, by that road westerly and north-westerly to the southern boundary of Lot 3 on plan RP162594, by that boundary, the western boundary of that lot and the southern boundary of Lot 2 on plan RP897684 westerly, northerly and south-westerly to Mapleton Forest Road, by that road, Azalea Street, the south-western boundary of Lot 6 on plan RP25198 and Lot 1 on plan RP25191 generally south-easterly to Obi Obi Road, by that road south-westerly to Obi Obi Creek, by that creek downwards to the northern boundary of the City of Caloundra, by that boundary southerly and south-easterly to the south-eastern corner of Lot 2 on plan MCH5525, by the eastern boundary of Lot 1 on plan CP889086 south-westerly to the full supply level of Lake Baroon, by that full supply level south-easterly and north-westerly to Baroon Pocket Road, by that road and North Maleny Road, south-westerly to the northern boundary of Lot 4 on plan RP218049, by that boundary, the northern boundary of Lot 5 on plan RP220862, Lot 8 on plan SP111598, and the northern and western boundary of Lot 46 on plan MCH138 westerly and southerly to Palm Street, by that street, Bridge Creek Road and Trail Road south-westerly and north-westerly to the northern boundary of Lot 2 on plan RP26411, by that boundary and the northern and western boundary of Lot 11 on plan RP179002 westerly and southerly to Macadamia Drive, by that drive and Kings Lane south-westerly and south-easterly to the northern boundary of Lot 15 on plan RP26411, by that boundary, the eastern boundary of that lot, the northern boundary of Lots 10 and 1 on plan MCH2908 and Lot 1 on plan RP211089 easterly, southerly and again easterly to Maleny Stanley River Road, by that road south-westerly to the northern boundary of the Shire of Caboolture, by that boundary generally south-easterly to the Beerburum Woodford Road, by that road and Raaen Road southerly and generally south-westerly to the D'Aguilar Highway, by that highway, Mt Mee Road, Pedwell Road and Tidwell Road south-westerly and south-easterly to Campbells Pocket Road, by that road and Dawes Road south-westerly and south-easterly to the western boundary of Lot 25 on plan RP35939, by that boundary southerly to the southern boundary of again the Shire of Caboolture, by that boundary and the eastern boundary of again the Shire of Esk westerly and generally southerly to a point east of the source of Northbrook Creek, by a line thereto, by that creek downwards to the Wivenhoe Somerset Road, by that

road, the unnamed road forming the western boundary of Lot 51 on plan RP215442 and the northern boundary of Lot 2 on plan RP143430, Lot 241 on plan SL11000 and again Lot 2 on plan RP143430 north-westerly, southerly and westerly to Lake Wivenhoe; by that lake and Logan Creek downwards and upwards to the point of commencement.

## PROPOSED ELECTORAL DISTRICT OF NARANGBA

Commencing at the intersection of the Bruce Highway and Fresh Water Creek, Kallangur, and bounded thence by that creek, Brays Road, Anzac Avenue and Narangba Road upwards, northerly, generally south-westerly and north-westerly to the North Coast Railway, by that railway generally northerly to Cooper Road, by that road and a line in continuation westerly to Lake Kurwongbah, by that lake downwards to the northern boundary of Lot 3 on plan RP84357, by that boundary and the northern boundary of Lot 80 on plan SL3591, Lot 17 on plan RP111270, Lot 110 on plan SL6406, Lot 15 on plan RP111270, Lot 1 on plan RP117738, Denham Road and McCormack Road westerly and northerly to Mosquito Creek, by that creek upwards to Theodore Road, by that road, north-easterly, and generally northerly to the southern boundary of the Shire of Caboolture, by that boundary westerly and northerly to Mountain View Road, by that road, Moorina Road, Caboolture River Road and Phelps Road north-easterly and easterly to Sheep Station Creek (West Branch), by that creek and Sheep Station Creek downwards to Walkers Road, by that road and Morayfield Road, easterly and south-easterly to the north-western corner of Lot 2 on plan RP912727, by the northern boundary of that lot and the North Coast Railway easterly and northerly to Buchanans Road; by that road easterly and the Bruce Highway southerly to the point of commencement.

## PROPOSED ELECTORAL DISTRICT OF NICKLIN

Commencing at the intersection of the Bruce Highway and Kiel Mountain Road, Kiels Mountain, and bounded thence by that Highway and Glass House Mountains Road generally south-easterly, southerly and south-westerly to the south-east corner of Lot 269 on plan CG921, by the north-eastern boundary of that lot, Kowald Road and Tunnel Ridge Road generally north-westerly to the south-east corner of Lot 3 on plan RP204817, by the southern boundary of that lot and a line west from the southern corner of that lot generally westerly to the North Coast Railway, by that railway generally northerly, the South Mooloolah River downwards and the Mooloolah River upwards to the eastern boundary of Lot 10 on plan RP195816, by that boundary and the eastern and northern boundary of Lot 2 on plan RP196182 generally north-westerly and south-westerly to Palmwoods Mooloolah Road, by that road and again the North Coast Railway generally south-westerly and north-westerly to a point west from the north-eastern corner of Lot 7 on plan RP885227, by a line thereto, by the northern boundary of that lot and Eudlo School Road generally westerly to Sunridge Road, by that road, Upper Landershute Road and Maleny Montville Road generally south-westerly and northerly to the northern boundary of the City of Caloundra, by that boundary generally north-westerly, westerly and northerly to Obi Obi Creek at the north-eastern corner of Lot 89 on plan MCH154, by that creek upwards to the road forming the north-western boundary of Lot 106 on plan RP895104, by that road and Obi Obi Road generally north-easterly to the south-western boundary of Lot 1 on plan RP25191, by that boundary and the south-western boundary of Lot 6 on plan RP25198 north-westerly to Azalea Street, by that street and Mapleton Forest Road generally north-westerly to the southern boundary of Lot 2 on plan RP897684, by that boundary, the western and southern boundary of Lot 3 on plan RP162594 and College Road easterly to the south-west corner of Lot 1 on plan RP220186, by the western and northern boundary of that lot and the southern boundary of Lot 2 on plan RP197049 generally north-easterly to the western boundary of Lot 2 on plan RP42915, by that boundary, the western and southern boundary of Lot 1 on that plan, the southern boundary of Lot 2 on plan RP210046 and the eastern boundary of Lot 51 on plan RP120374 generally south-easterly, easterly and southerly to Nambour Mapleton Road, by that road generally easterly to the eastern boundary of Lot 3 on plan RP864887, by that boundary and the eastern boundary of Lot 1 on that plan and Lot 8 on plan RP26846 northerly to Perry Road, by that road and Image Flat Road generally northerly and easterly to the western boundary of Lot 3 on plan RP154740, by that boundary, the western boundary of Lot 858 on

plan CG4800 and the southern and eastern boundary of Lot 368 on plan FTY1612 northerly, easterly, again northerly, westerly, again northerly and again westerly to Creightons Road, by that road and the Bruce Highway north-easterly and northerly to the South Maroochy River, by that river upwards to the western boundary of Lot 2 on plan RP886715, by that boundary and the western boundary of Lot 1 on plan RP158309 northerly to Cooloolabin Road, by that road, Steggalls Road and the Bruce Highway easterly and northerly to a point west of the south-west corner of Lot 2 on plan RP913584, by a line east to again the North Coast Railway, by that railway generally northerly to the Eumundi Noosa Road, by that road and Fellowship Drive north-easterly to the southern boundary of the Shire of Noosa, by that boundary generally north-easterly and south-easterly to Emu Mountain Road, by that road, Doonan Bridge East Road, Heron Road and Yarran Road north-westerly and generally southerly to the southern boundary of Lot 1 on plan RP855785, by that boundary and the Sunshine Motorway easterly and generally southerly to the Maroochy River, by that river, Petrie Creek and Paynter Creek upwards to Petrie Creek Road, by that road and Paynters Creek Road north-westerly and south-westerly to a point north of the north-eastern corner of Lot 2 on plan RP163613, by a line thereto, by the eastern boundary of that lot and the eastern boundary of Lot 4 on plan RP211772 southerly to Diddillibah Road; and by that road and Kiel Mountain Road south-easterly to the point of commencement.

### **PROPOSED ELECTORAL DISTRICT OF NOOSA**

Commencing on the eastern seashore at a point north-east from the eastern termination of Andrew Street, Point Arkwright, and bounded thence by that street south-westerly, David Low Way generally southerly and Neurum Road generally north-westerly to Warran Road, by that road generally north-westerly, Jenyor Street south-westerly and Yarrock Street again south-westerly to South Coolum Road, by that road north-westerly and Yandina Coolum Road westerly to the Sunshine Motorway, by that motorway westerly and northerly, the southern boundary of Lot 1 on plan RP855785 westerly and Yarran Road generally north-easterly to Heron Road, by that road north-westerly, Doonan Bridge East Road north-easterly, Murdering Creek Road northerly to the northern boundary of Lot 509 on plan RP854651, by that boundary south-easterly to Emu Mountain Road, by that road south-easterly to the southern boundary of the Shire of Noosa, by that boundary generally north-easterly, north-westerly and south-westerly to Fellowship Drive, by that drive south-westerly and Eumundi Noosa Road again south-westerly to the North Coast Railway, by that railway southerly, the southern boundary of Lot 1 on plan E43111 westerly, and again Eumundi Noosa Road south-westerly to William Road, by that road north-westerly, the eastern boundary of Lot 2 on plan RP152517 northerly and the eastern boundary of Lot 777 on plan CG3874 northerly, north-westerly and again northerly to Eumundi Memorial Drive, by that drive south-easterly, Sale Street northerly and the eastern boundary of the western severance of Lot 4 on plan SP100434 northerly to the North Maroochy River, by that river downwards, the eastern boundary of Lot 3 on plan RP817504 northerly, Finley Road again northerly to the eastern boundary of Lot 41 on plan RP888564, by that boundary northerly and again the North Coast Railway north-westerly to again the southern boundary of the Shire of Noosa, by that boundary generally north-easterly to Sunrise Road, by that road northerly, Dath Henderson Road generally north-westerly, and Cooroy Noosa Road south-westerly to the eastern boundary of Lot 1 on plan RP167265, by that boundary north-westerly, Hoy Road again north-westerly and westerly and Lake MacDonald Drive northerly and easterly to Forest Acres Drive, by that drive north-westerly and north-easterly, Ringtail Creek Road generally easterly, McKinnon Drive and Louis Bazzo Drive northerly to Junction Road, by that road north-westerly, Cootharaba Road and Galloways Lane generally northerly to the southern boundary of Lot 1 on plan RP865230, by that boundary westerly to the northern boundary of again the Shire of Noosa, by that boundary northerly and easterly to the eastern seashore; and by that seashore generally southerly to the point of commencement.

### **PROPOSED ELECTORAL DISTRICT OF NUDGEE**

Commencing at the intersection of Gympie Road and Murphy Road, Chermide, and bounded thence by the last mentioned road, Robinson Road West, Kirby Road and Zillmere Road, north-easterly, northerly,

westerly, again northerly and again westerly to the western boundary of Lot 1 on plan RP149867, by that boundary northerly to Cabbage Tree Creek, by that creek downwards to Beams Road, by that road, Muller Road and a line in continuation crossing the Gateway Arterial Road easterly and northerly to again Cabbage Tree Creek, by that creek downwards to the eastern seashore, by that seashore south-easterly to the eastern boundary of Lot 1145 on plan SL9743, by that boundary and the eastern and southern boundary of Lot 207 on plan RP147685, south-westerly and north-westerly to Nudgee Road, by that road, south-westerly and southerly to the north-eastern boundary of Lot 1 on plan RP813471, by that boundary, the south-eastern boundary of that lot, south-easterly and south-westerly to the Gateway Arterial Road, by that road generally south-westerly to Schulz Canal, by that canal and Kedron Brook upwards to the North Coast Railway, by that railway generally north-easterly to Flower Street, by that street, Sandgate Road, Hamilton Road and Newman Road, north-westerly, southerly, generally westerly and northerly to Downfall Creek, by that creek upwards to Gympie Road; and by that road northerly to the point of commencement.

### **PROPOSED ELECTORAL DISTRICT OF PUMICESTONE**

Commencing at the mouth of the Caboolture River at its confluence with Deception Bay and bounded thence by that river upwards to a point north from the northernmost corner of Lot 16 on plan RP845324, by a line thereto, by the road forming the northern boundary of that lot and the northern boundary of Lot 9, 8 and 7 on plan RP847078 and Lot 1 on plan RP837071 south-westerly and north-westerly to Farry Road, by that road, Uhlmann Road and the Bruce Highway south-westerly, westerly and northerly to Buchanans Road, by that road and the North Coast Railway north-westerly and south-easterly to the north-eastern corner of Lot 2 on plan RP912727, by the northern boundary of that lot westerly to Morayfield Road, by that road and Walkers Road north-westerly and westerly to Sheep Station Creek, by that creek and Sheep Station Creek (West Branch) upwards to Tinney Road, by that road, Caboolture River Road and Litherland Road northerly, generally north-westerly and south-westerly to again the Caboolture River, by that river downwards to again the Bruce Highway, by that highway northerly to the northern boundary of the Shire of Caboolture, by that boundary north-easterly, easterly and south-easterly to a point at the mouth of Glass Mountain Creek, by a line northerly to the western shore of the Pumicestone Channel, by that shore generally north-westerly and easterly to a point westerly from the southernmost tip of Long Island, by a line thereto, by the south-eastern boundary of that island north-easterly to its easternmost tip, by a line north-easterly to the eastern shore of Pumicestone Channel, by that shore generally south-easterly to again the northern boundary of the Shire of Caboolture; and by that boundary and the eastern boundary of that shire north-easterly, south-easterly, westerly and generally south-westerly to the point of commencement.

### **PROPOSED ELECTORAL DISTRICT OF REDCLIFFE**

Commencing at Skirmish Point on the eastern seashore of Bribie Island and bounded thence by a line north-easterly to Comboyuro Point on the northern seashore of Moreton Island, by that seashore and the eastern seashore of that island north-easterly and southerly to Readers Point, by a line westerly to the eastern extremity of Mud Island, by that seashore generally north-westerly and south-westerly to the western extremity of Mud Island, by a line north-westerly to Woody Point, by the southern seashore of Redcliffe Peninsula and the Houghton Highway generally north-westerly and south-westerly to Hays Inlet, by that inlet upwards to a line in continuation of the northern boundary of Lot 9 on plan SL839184, by that line and the northern and eastern boundary south-easterly, easterly, north-easterly, again easterly and generally southerly to MacDonnell Road, by that road, Elizabeth Avenue, Anzac Avenue, and Ashmole Road easterly, north-westerly, again easterly, northerly and north-easterly to a point south-easterly of the southern termination of Albatross Canal, by a line thereto, by Albatross Canal, the seashore of Deception Bay and the seashore of Pumicestone Channel north-westerly, westerly, and generally north-easterly to Toorbul Point, by a line easterly to a point on the western seashore of Bribie Island; and by that seashore and the southern seashore of that island south-easterly, easterly and north-easterly to the

point of commencement.

### **PROPOSED ELECTORAL DISTRICT OF REDLANDS**

Commencing at the mouth of the Logan River on the southern boundary of the Shire of Redland and bounded thence by that boundary generally westerly to California Creek, by that creek upwards and Beenleigh Redland Bay Road westerly to the south-west corner of Lot 1 on plan RP151799, by the western boundary of that lot, Lot 4 on again plan RP151799, Lot 2 on plan RP106166, Lot 2 on plan RP158220, Lot 21 on plan RP803193 and a line in continuation northerly crossing Kilkenny Street to the western boundary of Lot 903 on plan RP808059, by that boundary and Lot 24 on plan RP85985 again northerly to the south-east corner of Lot 1 on plan RP845475, by the eastern, north-eastern and northern boundary of that lot, Blackbutt Street westerly to the southern boundary of Lots 23, 22, 21 on plan RP843712, by that boundary westerly, Lots 20, 19 on plan RP843713, Lot 404 on plan RP843710, Lots 10-12 on plan GTP1369 and Lot 27 on plan GTP1855 westerly to the southern corner of Lot 28 on plan GTP1855, by the western boundary of that lot and the western boundary of Lots 22-26 on again plan GTP1369 a line in continuation northerly crossing Parkview Crescent to the western boundary of Lot 401 on plan SL10930, by that boundary, western boundary of Lots 53, 58, 59, 61, 63 and 65 on plan RP86516 northerly to the south-western boundary of the Shire of Redland, by that boundary north-westerly and northerly, Avalon Road, Mount Cotton Road, Duncan Road, Redland Bay Road, northerly, generally easterly and again northerly to Hilliards Creek, by that creek downwards to the extension of the western termination of South Street, by that street and a line in continuation easterly to a point northerly of the north-eastern corner of Division 5 of Shire of Redland, by a line thereto; by the eastern boundary of that Division generally southerly and generally westerly to the point of commencement.

### **PROPOSED ELECTORAL DISTRICT OF ROBINA**

Commencing on the eastern seashore at a point east from the eastern termination of Queensland Avenue and bounded thence by that seashore south-easterly to a point east from the eastern termination of Venice Street, by that street westerly and the Gold Coast Highway southerly to the southern boundary of Lot 9 on plan RP72912, by that boundary, the northern boundary of Lots 80 to 96 and Lots 150 and 151 on plan RP95038 westerly to Sonia Street, by that street northerly to the northern boundary of Lot 158 on plan RP841203, by that boundary westerly to Sunshine Boulevard, by that boulevard south-easterly and Pacific Avenue westerly to the eastern boundary of Lot 343 on plan CP890401, by that boundary southerly, the eastern boundary of Lot 1 on plan RP164605, Lot 1 on plan RP177047, Lot 1 on plan RP187718, Lot 1 on plan RP205604, Lot 2 and 3 on plan GTP1962, Lot 9, 10, 13 and 14 on plan RP222932 and Lot 938 on plan RP211845 south-westerly to Southport Burleigh Road, by that road south-easterly, Christine Avenue, and a line in continuation generally westerly to the eastern boundary of Lot 923 on plan RP222934, by that boundary, the eastern and southern boundary of Lot 943 on plan RP211844, the southern and south-western boundary of again Lot 923 on plan RP222934, the south-western boundary of Lot 944 on plan RP211844 southerly, westerly and north-westerly to the north-eastern boundary of Lot 5 on plan CP909435, by that boundary north-westerly to Robina Parkway, by that parkway generally south-westerly, the Pacific Highway generally north-westerly, the Gold Coast Springbrook Road generally north-easterly to Market Street, by that street northerly to Gin House Creek, by that creek downwards, Nerang River downwards and Little Tallebudgera Creek upwards to a point west from the western termination of Queensland Avenue; by a line thereto and Queensland Avenue easterly to the point of commencement.

### **PROPOSED ELECTORAL DISTRICT OF ROCKHAMPTON CENTRAL**

Commencing on the western boundary of the City of Rockhampton at the confluence of the Fitzroy River and Lion Creek and bounded thence by that boundary and the north-western boundary of that city

generally northerly and north-easterly to the Bruce Highway, by that highway south-easterly to Moores Creek, by that creek upwards to Dean Street, by that street and Frenchville Road, easterly and south-easterly to Thozet Road, by that road and Rockhampton Emu Park Road southerly and westerly to Frenchmans Creek, by that creek downwards, the Fitzroy River and Gavial Creek upwards to the southern boundary of Lot 396 on plan LN2184, by that boundary, the south-eastern and southern boundary of Lot 395 on plan LN2189 and a line in continuation westerly and south-westerly to the North Coast Railway, by that railway northerly to the southern boundary of Lot 344 on plan LN1611, by that boundary, a line, Caroline Street, Agnes Street, Denham Street and Pennycuik Street westerly, northerly, south-westerly, north-westerly and southerly to the north-western corner of Lot 353 on plan RP610123, by the western and southern boundary of that lot, the eastern and southern boundary of Lot 6 on plan CP906611, the southern boundary of Lot 1 on plan RP609426, Lot 3 on that plan southerly, south-easterly, north-westerly and westerly to the eastern boundary of Lot 285 on plan LN2402, by that boundary and the south-eastern boundary of that lot, the southern boundary of the northern severance of Lots 4-1 and 5 on plan LN883, south-westerly and north-westerly to the unnamed road forming the southern and western boundary of Lot 284 on plan LN1487, by that road generally north-westerly to the north-western boundary of the City of Rockhampton; and by that boundary north-easterly to the point of commencement.

### **PROPOSED ELECTORAL DISTRICT OF SANDGATE**

Commencing at the intersection of Cabbage Tree Creek and the North Coast Railway, Fitzgibbon, and bounded thence by that railway, Denning Road and a line in continuation north-westerly and northerly to Bald Hills Creek, by that creek downwards to its confluence with the Pine River, by that river downwards to the Houghton Highway, by that highway and the eastern seashore generally north-easterly and easterly to Woody Point, by a line south-easterly to the western extremity of Mud Island, by a line south-westerly to a point north-easterly from the mouth of the Brisbane River, by a line thereto, by the eastern seashore north-westerly to the mouth of Cabbage Tree Creek, by that creek upwards to a point northerly from the northern termination of Muller Road, by a line crossing the Gateway Arterial Road thereto; and by Muller Road, Beams Road and again Cabbage Tree Creek southerly, westerly and upwards to the point of commencement.

### **PROPOSED ELECTORAL DISTRICT OF SOUTH BRISBANE**

Commencing on the Brisbane River at the centre of the stream at a point north-westerly from the mouth of Norman Creek and bounded thence by a line thereto, by that creek upwards to Stanley Street East, by that street, Cavendish Road and Clarence Street north-easterly, south-easterly and south-westerly to Morley Street, by that street, a line in continuation, Gladstone Lane and Harries Road south-easterly to Old Cleveland Road, by that road, Nicklin Street and Pembroke Road south-westerly, south-easterly and southerly to Cornwall Street, by that street westerly, Dansie Street south-westerly, Logan Road south-easterly to Denman Street, by that street westerly to the southern boundary of Lot 135 on RP46047, by that boundary westerly to Lot 1 on RP166534, by that boundary northerly and westerly to the northern boundary of Lot 1 on RP152238, by that boundary and a line in continuation westerly to Barnsdale Place, by that place south-westerly to the South-East Freeway, by that Freeway north-westerly to Lewisham Street, by that street south-westerly, Waldheim Street westerly, and Annerley Road north to Fairfield Street, by that street westerly to the Gold Coast Railway, by that railway south-westerly to Venner Road, by that road westerly to the south-east corner of Lot 1 on RP150512, by the eastern boundaries of that lot, Lot 2 on RP806359, a line, and Lot 4 on RP64046 northerly to the Brisbane River at the centre of the stream; by that river at the centre of the stream thereof downwards to the point of commencement.



## PROPOSED ELECTORAL DISTRICT OF SOUTHPORT

Commencing at the intersection of Cotlew Street and Wardoo Street, Ashmore, and bounded thence by the lastmentioned street, Southport Nerang Road, Harper Street and Ashmore Road, generally north-westerly, westerly, south-westerly and again north-westerly to the south-east corner of Lot 12 on plan RP230363, by the eastern boundary of that lot, and Lot 8 on plan RP230362 north-westerly to the Gold Coast Railway, by that railway northerly to Coombabah Creek, by that creek downwards to the Gold Coast Highway, by that highway, Captain Cook Drive and Kendor Street, generally south-easterly to the north-western corner of Lot 18 on plan WD6577, by the northern boundary of that lot, Lots 12 and 13 on plan WD6729, Lot 16 on plan WD6577 and Lots 6 to 1 on plan WD6727 easterly to Olsen Avenue, by that avenue southerly to Central Street, by that street and a line in continuation easterly to the western shore of the Broadwater, by that shore southerly to a point east of the eastern termination of Robert Street, by a line easterly to the Broadwater at the centre of the channel, by that channel generally south-easterly and south-westerly to its confluence with the Nerang River, by that river upwards to a point east from the eastern termination of Winchester Street, by a line thereto, by that street, Ferry Road, Benowa Road westerly, southerly and south-westerly to Cotlew Street; and by that street westerly to the point of commencement.

## PROPOSED ELECTORAL DISTRICT OF SPRINGWOOD

Commencing on the northern boundary of the City of Logan at the intersection of the South East Freeway and Underwood Road, Underwood, and bounded thence by Underwood Road easterly and south-easterly to the western boundary of Lot 12 on plan RP30624, by that boundary and Priest Gully northerly and downwards to again the northern boundary of the City of Logan, by that boundary easterly, south-easterly, southerly, westerly, again southerly, again south-easterly and again easterly to the western boundary of Lot 65 on plan RP86516, by that boundary and the western boundary of Lots 63, 61, 59, 58 and 53 on that plan, Lot 401 on plan SL10930, Lots 26-22 on plan GTP1369 and Lot 28 on plan GTP1855 southerly to the south-west corner of Lot 27 on that plan, by the southern boundary of that lot and Lots 12-10 on again plan GTP1369, Lot 404 on plan RP843710, Lots 19 and 20 on plan RP843713 and Lots 21-23 on plan RP843712 easterly to Blackbutt Street, by that street, easterly to the northern boundary of Lot 1 on plan RP845475, by that boundary and the eastern boundary of that lot easterly and south-easterly to the north-western corner of Lot 24 on plan RP85985, by the western boundary of that lot and Lot 903 on plan RP80859, Lot 21 on plan RP803193, Lot 2 on plan RP158220, Lot 2 on plan RP106166, Lots 4 and 1 on plan RP151799 southerly to Beenleigh Redland Bay Road, by that road, south-easterly to California Creek, by that creek and Logan River downwards and upwards to the Pacific Highway; and by that highway, an unnamed road forming the western boundary of Lot 208 on plan SL9973 and again the Pacific Highway generally north-westerly to the point of commencement.

## PROPOSED ELECTORAL DISTRICT OF STAFFORD

Commencing at the intersection of Hamilton Road and Gympie Road, Chermside, by that road northerly to Downfall Creek, by that creek downwards to Newman Road, by that road, Hamilton Road and Pfingst Road southerly, westerly and again southerly to Edinburgh Castle Road, by that road north-easterly to the eastern boundary of Lot 111 on plan RP69740, by that boundary, the northern and eastern boundary of Lot 405 on plan RP41765, by that boundary, the north-eastern boundary of Lot 1 on plan RP25037 and Lot 1 on plan RP165923, the north-western and northern boundary of Lot 406 on plan RP41767 to Shaw Road, by that road southerly to Kedron Brook, by that brook upwards to Judge Street, by that street, Park Road and Rose Street easterly, southerly and again easterly to Kent Road, by that road, Kedron Park Road and Chalk Street south-westerly, south-easterly and westerly to McLennan Street, by that street, Stoneleigh Street, Lutwyche Road, Fuller Street and Gilbert Road southerly, westerly and northerly to again Kedron Brook, by that brook upwards to the eastern boundary of Lot 655 on plan SL7677, by that boundary, a line, Trouts Road generally northerly to Killamey Place, by that place easterly and north-

easterly to the south-eastern corner of Lot 1 on plan RP898839, by the south-eastern boundary of that lot, the southern and north-eastern boundary of Lot 50 on plan RP903117 north-easterly, easterly and north-westerly to Stringybark Drive, by that drive, Martindale Street and Kenna Street north-easterly, south-easterly and northerly to Lawrence Road; by that road, Maundrell Terrace and again Hamilton Road easterly, southerly, and again easterly to the point of commencement.

## PROPOSED ELECTORAL DISTRICT OF STRETTON

Commencing at the intersection of Warrigal Road and Underwood Road, Eight Mile Plains, and bounded thence by Underwood Road, the South East Freeway and Logan Road, easterly, south-easterly and north-westerly to the north-western corner of Lot 36 on plan SL10904, by the western boundary of that lot, Lot 41 on that plan, Lot 1 on plan SL10905, a line, the western boundary of Lot 35, 33-28 on that plan, Lots 27 to 25 on plan SL10906, Lot 23 on plan RP212924, Lot 1 on plan SP109258, and Lot 19 on plan SL10906 southerly to Compton Road, by that road and Acacia Road westerly and southerly to a point west of the south-west corner of Lot 4 on plan RP176702, by a line thereto, by the southern boundary of that lot, crossing the Gold Coast Railway to the south-west corner of Lot 1022 on plan SL9449, by the southern boundary of that lot, the southern boundary of Lot 911 on plan SP109974, Alexander Street and again the Gold Coast Railway easterly and generally south-easterly to Garfield Road, by that road south-westerly to the north-east corner of Lot 2 on plan RP40406, by the eastern and southern boundary of that lot, the southern boundary of Lot 1 on plan RP161003 and the eastern boundary of Lot 2 on that plan southerly, westerly, southerly again to Wembley Road, by that road, Bardon Road, crossing the Logan Motorway to the north-east corner of Lot 88 on plan RP218815, by the eastern and southern boundary of that lot, the southern boundary of Lot 82 on plan RP223843 to Fifth Avenue, by that avenue southerly to the south-east corner of Lot 72 on plan RP866593, by the southern boundary of that lot, Lots 73-75 on that plan, Lots 76-78 on plan RP218814 and the southern and western boundary of Lot 79 on that plan, north-easterly, southerly, south-westerly, southerly again, westerly and northerly to Anderson Street, by that street and Macquarie Way westerly and northerly to the eastern corner of Lot 1 on plan RP813768, by the south-eastern boundary of that lot, the south-eastern boundary of Lots 3 to 5 on plan RP813768, Lots 6 and 7 on plan RP813769, Lots 8 and 9 on plan RP813770, Lot 200 on plan SP105858 south-westerly to the south-eastern corner of Lot 46 on plan RP842730, by the southern boundary of that lot, and Lot 201 on plan SP105858, Lot 101 on plan SP100608, and lot 2 on plan RP70191 westerly to the Mount Lindesay Highway, by that highway, Jackson Road and Beenleigh Road generally northerly and south-easterly to Bulimba Creek, by that creek downwards to again the Gold Coast Railway; by that railway and Warrigal Road south-easterly and northerly to the point of commencement.

## PROPOSED ELECTORAL DISTRICT OF SURFERS PARADISE

Commencing on the eastern seashore at a point north-east from the eastern termination of Queensland Avenue and bounded thence by a line thereto, by that avenue and a line in continuation south-westerly to Little Tallebudgera Creek, by that creek downwards to its confluence with the Nerang River at the centre of the channel, by the Nerang River upwards to a point west of the northern boundary of Lot 3 on plan RP146262, by a line thereto, by the northern boundary of that lot north-easterly to Bellara Street, by that street north-easterly to Southport Nerang Road, by that road, Harper Street, again Southport-Nerang Road to Wardoo Street, generally north-easterly by that street and south-easterly to Cotlew Street, by that street easterly to Benowa Road, by that road, Ferry Road, Winchester Street southerly, north-easterly, northerly and easterly to again the Nerang River, by that river, The Broadwater and the Gold Coast Seaway downwards at the centre of the channel to Nerang Head on the eastern seashore; and by that seashore southerly to the point of commencement.

## PROPOSED ELECTORAL DISTRICT OF TABLELANDS

Commencing at the confluence of the Hodgkinson River and the Mitchell River and bounded thence by that river and the McLeod River upwards to the unnamed road intersecting Lease A on plan DA443, by that road and the unnamed road intersecting Timber Reserve Lot 140 on plan FTY1583 generally north-easterly and southerly to the northern boundary of State Forest Lot 143 on plan FTY1606, by that boundary north-easterly to the north-eastern boundary of the Shire of Mareeba, by that boundary generally south-easterly to the Great Dividing Range, by that range generally south-westerly to the source of Oaky Creek, by that creek, the Barron River and Thirty Six Mile Creek downwards and upwards to Bilwon Road, by that road and the unnamed road forming the north-western boundary of Lot 151 on plan C153263 north-easterly to Blackwater Creek, by that creek upwards to the northern boundary of Lease C on plan NR6967, by that boundary and the western and southern boundary of that lease and the northern boundary of Lot 283 on plan NR7173 south-westerly, south-easterly, north-easterly and generally easterly to Davies Creek, by that creek, the Clohesy River and Shoteel Creek downwards and upwards to the eastern boundary of again the Shire of Mareeba, by that boundary, the north-eastern boundary of the Shire of Atherton and the north-eastern boundary of the Shire of Eacham generally south-easterly to the Bellenden Ker Range, by that range generally north-easterly to the source of North Babinda Creek, by that creek and Babinda Creek downwards to the unnamed road abutting the southern boundary of Lot 4 on plan RP703013, by that road easterly to the North Coast Railway, by that railway southerly and south-easterly to a point east of the northern boundary of Lot 1 on plan RP724543, a line thereto, by that boundary, the northern boundary of Lot 3 on plan SP102680 and a line in continuation westerly to the Bruce Highway, by that highway southerly to the southern boundary of Lot 2 on RP722030, by that boundary, the eastern boundary of Lot 1 on plan RP702877 and Greer Road westerly, south-easterly and again westerly to the eastern boundary of Lot 2 on plan RP736058, by that boundary the north-eastern boundary of Lot 1 on plan NR5982 generally south-easterly to the north-eastern corner of that lot, by a line easterly to again the North Coast Railway, by that railway generally southerly and south-easterly to the northern boundary of the northern severance of Lot 80 on plan NR5886 by that boundary north-westerly to again the Bruce Highway, by that highway generally south-easterly to the Johnstone River, by that river upwards to a point north of the north-western boundary of Lot 3 on plan RP717384, by a line thereto, by that boundary to Stotter Road, by that road generally southerly to Palmerston Highway, by that highway and Dodds Road north-easterly and easterly to Lawrence Road, by that road and Oak Street northerly and easterly to Swampy Creek, by that creek, Bamboo Creek (North Branch) and Bamboo Creek downwards to again the North Coast Railway, by that railway southerly to the northern boundary of Lot 2 on plan RP712621, by that boundary, the north-eastern and eastern boundary of that lot, the northern boundary of Lot 14 on plan RP705111 and the northern boundary of Lot 5 on plan RP909335 easterly, south-easterly, southerly and again easterly to the South Johnstone River, by that river and Lockyer Creek upwards to Innisfail Japoon Road, by that road northerly to the north-eastern corner of Lot 2 on plan RP727266, by the northern boundary of that lot, the northern and western boundary of Lot 9 on plan RP704981, the western boundary of Lot 3 on plan RP743130, the western and southern boundary of Lot 1 on plan RP706381 and the southern boundary of Lot 1 on plan RP894626 westerly, southerly and easterly to Cheeki Creek (North Branch), by that creek and Cheeki Creek (South Branch) upwards to Number Six Branch Road, by that road and the unnamed roads forming the northern boundary of Lot 10 on plan RP704989, the northern and eastern boundary of Lot 6 on that plan and the eastern boundary of Lot 7 on plan RP707542 southerly, north-easterly and south-easterly to again the South Johnstone River, by that river downwards to again the Innisfail Japoon Road, by that road and Mena Creek Road generally south-westerly to the unnamed road forming the northern boundary of Lot 186 on plan RP886365 and Lot 185 and Lot 189 on plan NR3485 generally north-westerly to its western termination, by a line westerly to the south-eastern boundary of National Park Lot 19 on plan NPW565, by the southern and western boundary of that lot generally westerly and north-westerly to again the South Johnstone River, by that river upwards to the southern boundary of the Shire of Eacham, by that boundary again generally westerly to the eastern boundary of the Shire of Herberton, by that boundary generally southerly, generally westerly and generally north-westerly to the southern boundary of again the Shire of Mareeba, by that boundary generally north-westerly to the Ethridge

Railway, north-easterly to the Tate River, by that river downwards to the unnamed road intersecting Lot 2 on plan BW17, by that road generally north-easterly to the southern boundary of Lot 2 on plan BW802411, by that boundary and the eastern boundary of that lot easterly and generally north-westerly to the Walsh River, by that river and James Creek upwards to Dimbulah Wolfram Road, by that road, Mount Mulligan Road and the unnamed road intersecting Lot 20 on plan HG725 generally north-westerly and north-easterly to the north-western corner of Lot 1 on plan MPH3392, by the northern boundary of that lot easterly to the Hodgkinson River; by that river downwards to the point of commencement.

## PROPOSED ELECTORAL DISTRICT OF THURINGOWA

Commencing at the intersection of the North Coast Railway and the eastern boundary of the City of Thuringowa and bounded thence by that boundary generally south-easterly to the south-eastern corner of Division 2, City of Thuringowa, by the southern and western boundary of that division generally westerly, and northerly to Herveys Range Developmental Road, by that road westerly and Granitevale Road southerly to the north-east corner of Lot 557 on plan E124129, by the northern boundary of that lot and Lot 2 on plan RP738646 westerly in a line of continuation to Alice River, by that river and Black River downwards to again the North Coast Railway; and by that railway south-easterly to the point of commencement.

## PROPOSED ELECTORAL DISTRICT OF TOOWOOMBA NORTH

Commencing on the western boundary of the City of Toowoomba at its intersection with Taylor Street, by that boundary northerly to the Western Railway, by that railway north-easterly to the south-western boundary of Lot 36 on plan RP34896, by that boundary north-westerly to Gowrie Creek, by that creek downwards to the unnamed road on the western boundary of Lot 20 on plan DAR6211, by that unnamed road, Hayden Road, Burke Road, Shirley Road, Birnam Cawdor Road and Meringandan Shirley Road generally northerly to Meringandan Creek, by that creek downwards to Highfields Road, by that road, Klein Road, Brazier Road, Utschink Road, Evans Road and Cronin Road, easterly, northerly, generally easterly and southerly to again Meringandan Road, by that road easterly to the New England Highway, by that highway northerly to Adams Road, by that road easterly to the western boundary of Lot 1 on plan RP129907, by that boundary generally southerly, easterly and again southerly to the unnamed road on the eastern boundary of Lot 216 on plan A34218, by that unnamed road southerly to Castle Road, by that road westerly to the unnamed road on the eastern boundary of Lot 266 on plan A34251, by that unnamed road, and the eastern boundary of Lot 337 on plan A34254 southerly to Stevens Road, by that road westerly to the unnamed road on the western boundary of Lots 260 and 285 on plan CA3127, by that road and the eastern boundary of Lot 4 on plan RP882913 southerly to the Main Line railway, by that railway generally south-westerly and southerly to the northern boundary of Lot 1 on plan RP85658, by that boundary, the eastern boundary of that lot, the western and southern boundary of Lot 293 on plan CC1475, the southern and eastern boundary of Lot 374 on plan CC675 and the eastern boundary of Lot 120 on plan CC675 to the road forming the western boundary and Lot 1 on plan RP46221 and the western and northern boundary of Lot 371 on plan CC675, by that road northerly and generally south-easterly to Jones Road, by that road south-easterly to the eastern boundary of the City of Toowoomba, by that boundary and a line in continuation southerly to Prince Henry Drive, by that drive generally easterly, southerly and westerly to Dudley Street, by that street, East Street, Cottessloe Street and Dawnie Street south-westerly, southerly, again south-westerly, and northerly to Margaret Street, by that street, the Southern Railway and Hill Street, westerly, southerly and again westerly to Holberton Street, by that street northerly to Taylor Street; and by that street westerly to the point of commencement.

## PROPOSED ELECTORAL DISTRICT OF TOOWOOMBA SOUTH

Commencing at the intersection of Spring Street and MacKenzie Street, Middle Ridge, and bounded

thence by the lastmentioned street, Debra Street, Ramsay Street, Hazel Street, Arlaw Street and Boyett Street northerly and generally westerly to Hume Street, by that street, Alderley Street, Greenwattle Street and Stenner Street northerly, westerly, southerly and easterly to the Gore Highway, by that highway, south-westerly to Bunkers Hill School Road, by that road, Bunkers Hill Road, Blackwells Road and McAuleys Road northerly, easterly, again northerly, and again easterly to Wellcamp Westbrook Road, by that road and Acton Vale Stud Road northerly and westerly to Toowoomba Cecil Plains Road, by that road and Hursley Road, easterly to the western boundary of the City of Toowoomba, by that boundary northerly to Taylor Street, by that street, Holberton Street and Hill Street easterly, southerly and again easterly to the Southern Railway, by that railway, Margaret Street, Tourist Road and Cottesloe Street north-easterly, easterly, southerly and again easterly to East Street, by that street, generally north-easterly to Prince Henry Drive, by that drive, generally easterly, northerly and westerly to a point south of the eastern boundary of the City of Toowoomba, by a line thereto, by that boundary, northerly to Rocky Creek, by that creek downwards, generally easterly to Murphys Creek Road, by that road, the Warrego Highway, Blanchview Road and Horsfalls Lane south-westerly, south-easterly and again south-westerly, and westerly to Flagstone Creek Road; and by that road and Spring Street westerly, northerly and again westerly to the point of commencement.

### **PROPOSED ELECTORAL DISTRICT OF TOWNSVILLE CENTRAL**

Commencing at the mouth of the Ross River and bounded thence by that river upwards, Bowen Road and Charters Towers Road generally northerly to Bayswater Terrace, by that terrace, Kings Road and Palmerston Street westerly, southerly and again westerly to Cambridge Street, by that street and Main Dalrymple Road, generally south-westerly to the Bohle River, by that river downwards to its mouth, by a line northerly to the western extremity of Cordelia Rocks, by a line north-westerly to the southern seashore of Fly Island, by that seashore, the western seashore of that island, a line to the western extremity of Dido Rock and a line north-westerly and north-easterly to the southern seashore of Fantome Island, by that seashore, the western seashore of that island, a line to the southern seashore of Orpheus Island, by that seashore, the western seashore of that island and a line generally northerly, westerly and again northerly to the western seashore of Pelorus Island, by that seashore, the northern seashore of that island and a line northerly and easterly to the eastern extremity of the Great Barrier Reef, by the easternmost reefs thereof south-easterly to a point east from Bremner Point on Magnetic Island, by a line thereto; and by a line south-westerly to the point of commencement.

### **PROPOSED ELECTORAL DISTRICT OF WARREGO**

Commencing at the intersection of the southern boundary of the State of Queensland and the northern boundary of the Shire of Bulloo and bounded thence by the northern boundary of that shire, generally easterly and south-easterly to the western boundary of the Shire of Paroo, by that boundary, the north-western and northern boundary of that shire, generally north-easterly, easterly and generally south-easterly to the western boundary of the Shire of Booringa, by that boundary and the northern boundary of that shire, northerly, north-easterly and south-easterly to the northern boundary of the Shire of Bungil, by that boundary and the eastern boundary of that shire, generally south-easterly and southerly to the northern boundary of the Shire of Bendemere, by that boundary, easterly and southerly to the northern boundary of the Shire of Murilla, by that boundary, generally north-easterly to the western boundary of the Shire of Chinchilla, by that boundary, the northern, north-eastern and eastern boundary of that shire, northerly, easterly, generally south-easterly and southerly to the eastern boundary of the Shire of Tara, by that boundary and the southern boundary of that shire, southerly and north-westerly to the Leichhardt Highway, by that highway, the Moonie Highway and Southwood Road, northerly, south-westerly and north-westerly to the northern boundary of Lot 17 on plan PG289, by that boundary, the northern boundary of Lots 18 and 6 on that plan, the northern and western boundary of Lot 1 on plan PG408 and the western boundary of Lot 22 on plan CP850203, south-westerly and south-easterly to again the southern boundary of the Shire of Tara, by that boundary, westerly to the eastern boundary of the Shire

of Balonne, by that boundary, southerly, westerly and again southerly to the southern boundary of the State of Queensland; and by that boundary south-westerly, westerly and northerly to the point of commencement.

### **PROPOSED ELECTORAL DISTRICT OF WATERFORD**

Commencing at the junction of the Pacific Highway and Meakin Road, Slacks Creek, and bounded thence by the aforementioned highway generally south-easterly to a point east from the eastern termination of Martens Street, by a line thereto and by that street, Main Street and Milne Street westerly to Hammel Street, by that street and Boundary Street north-westerly, Brisbane Beenleigh Road westerly, Holmview Road and a line in continuation southerly to Wuraga Road, by that road generally westerly, Dairy Creek Road, a line and School Road westerly and Chambers Flat Road north-easterly to Kingston Road, by that road northerly to the south-east corner of Lot 23 on plan RP103199, by the boundary of that lot westerly to Scrubby Creek, by that creek downwards to again Kingston Road, by that road north-westerly and northerly and Paradise Road easterly to Meakin Road; and by that road northerly to the point of commencement.

### **PROPOSED ELECTORAL DISTRICT OF WHITSUNDAY**

Commencing at the intersection of the Bogie River and the Collinsville Newlands Branch Railway and bounded thence by that railway and the Bowen Developmental Road generally north-easterly to an unnamed road forming the north-western boundary of Lot 2 on plan RP746048, by that road and its continuation north-easterly to the Don River, by that river downwards to the Bruce Highway, by that highway, the Bowen Connection Road, Boundary Road and Mount Nutt Road, generally easterly, north-easterly and northerly to Inverdon Road, by that road, Inverroona Road, Murray Avenue and Creek Street, westerly, northerly, generally easterly and north-westerly to Salt Creek, by that creek downwards to the eastern seashore, by that seashore, generally north-westerly to the mouth of the Elliot River, by a line east to the eastern extremity of The Great Barrier Reef, by the eastern most reefs thereof generally south-easterly to a point east from Slade Point, by a line thereto, by the south-eastern seashore of Slade Bay south-westerly to the mouth of McCreadys Creek, by a line south-westerly to the north-western corner of Lot 8 on plan RP709648, by the western boundary of that lot, the southern boundary of Lot 26 on plan USL26867, the southern and western boundary of Lot 14 on plan USL26850, the western boundary of Lot 13 on plan USL26867, generally south-easterly, generally north-westerly, southerly, westerly, northerly and again westerly to again McCreadys Creek, by that creek upwards to the eastern boundary of Lot 2 on plan RP736649, by that boundary, the southern boundary of that lot and the western boundary of Lot 1 on plan RP904240, south-westerly, easterly, southerly, westerly and again southerly to Golf Links Road, by that road, Harveys Road, Beaconsfield Road and the Mackay Bucasia Road, southerly and north-westerly to the Mackay Habana Road, by that road and the unnamed road forming the northern boundary of Lot 3 on plan SP103084 and its continuation westerly to Jensens Road, by that road and Wainai Road southerly, westerly and again southerly to the North Coast Railway, by that railway and the Farleigh Sugar Mill Tramway north-westerly, south-easterly and south-westerly to the Bruce Highway, by that highway, the Mackay Bypass Road, an unnamed road forming the north-eastern boundary of Lot 3 on plan RP722143, Lot 3 on plan RP716241 and Lot 1 on plan RP729832 and Farleigh Dumbleton Road, south-easterly, generally southerly to the Pioneer River, by that river upwards to the south-western boundary of the City of Mackay, by that boundary, generally westerly and north-easterly to the northern corner of Lot 5 on plan HLN116, by a line north-westerly to the source of Massey Creek, by that creek downwards and Broken River upwards to the northern face of Eungella Dam, by that dam face westerly the road intersecting Lot 109 on plan HLN198, by that road and its continuation intersecting Lot 110 on plan HLN836087, Lot 100 on plan HLN256 and Lot 2 on plan SP104779 south-westerly, southerly, north-westerly and again south-westerly to the western boundary of the Shire of Mirani, by that boundary and the northern boundary of that shire, north-westerly, easterly and north-easterly to the western boundary of the City of Mackay, by that boundary, generally westerly to the south-western boundary of



the Shire of Whitsunday, by that boundary, north-westerly and northerly to the southern boundary of Lot 2 on plan HR1974, by that boundary, the south-eastern and south-western boundary of Lot 3468 on plan PH166, the southern boundary of Lot 2985 on plan PH1436 and the southern and south-western boundary of Lot 38 on plan RP908340, westerly, north-westerly, south-westerly and generally north-westerly to Normanby Road, by that road and Whites Road, generally westerly to the Bogie River; and by that river downwards to the point of commencement.

## **PROPOSED ELECTORAL DISTRICT OF WOODRIDGE**

Commencing at the intersection of Logan Road and the Pacific Highway, Springwood, and bounded thence by that highway, an unnamed road forming the western boundary of Lot 208 on plan SL9973 and again the Pacific Highway south-easterly to Paradise Road, by that road and Kingston Road southerly to Scrubby Creek, by that creek upwards to the south-west corner of Lot 26 on plan SL12646, by the southern boundary of that lot, Kingston Road again, and Chambers Flat Road generally southerly, easterly, again southerly and south-westerly to Bumstead Road, by that road, Julie Street, Kilby Street, westerly, northerly and again westerly, by a line in continuation westerly to the western boundary of Lot 356 on plan CP856114, by that boundary northerly to the northern boundary of Lot 411 on plan SL10547, by a line to the south-east corner of Lot 410 on plan SL11245, again by the western boundary to the north-eastern corner of Lot 402 on plan SL12570, by a line in continuation northerly to Browns Plains Road, by that road easterly to Fifth Avenue, by that avenue, Bardon Road, and Wembley Road, northerly, generally north-easterly, again northerly and south-westerly to the south-west corner of Lot 820 on plan CP867453, by the western and northern boundary of that lot, and the eastern boundary of Lot 2 on plan RP40406 north-westerly, north-easterly and again north-westerly to Garfield Road, by that road, the Gold Coast Railway, and Alexander Street, north-easterly, generally northerly and westerly to the south-eastern corner of Lot 911 on plan SP109974, by the southern boundary of that lot, Lot 1022 on plan SL9449, by a line in continuation to the south-eastern corner of Lot 4 on plan RP176702, by the southern boundary of that lot and by a line in continuation westerly to Acacia Road, by that road, Compton Road northerly and easterly to the south-western corner of Lot 19 on plan SL10906, by the western boundary of that lot, Lot 1 on plan SP109258, Lot 23 on plan RP212924, Lots 25 to 27 on plan SL10906, Lots 28 to 33, 35 and 1 on plan SL10905, Lots 41 and 36 on plan SL10904 northerly to Logan Road; and by that road south-easterly to the point of commencement.

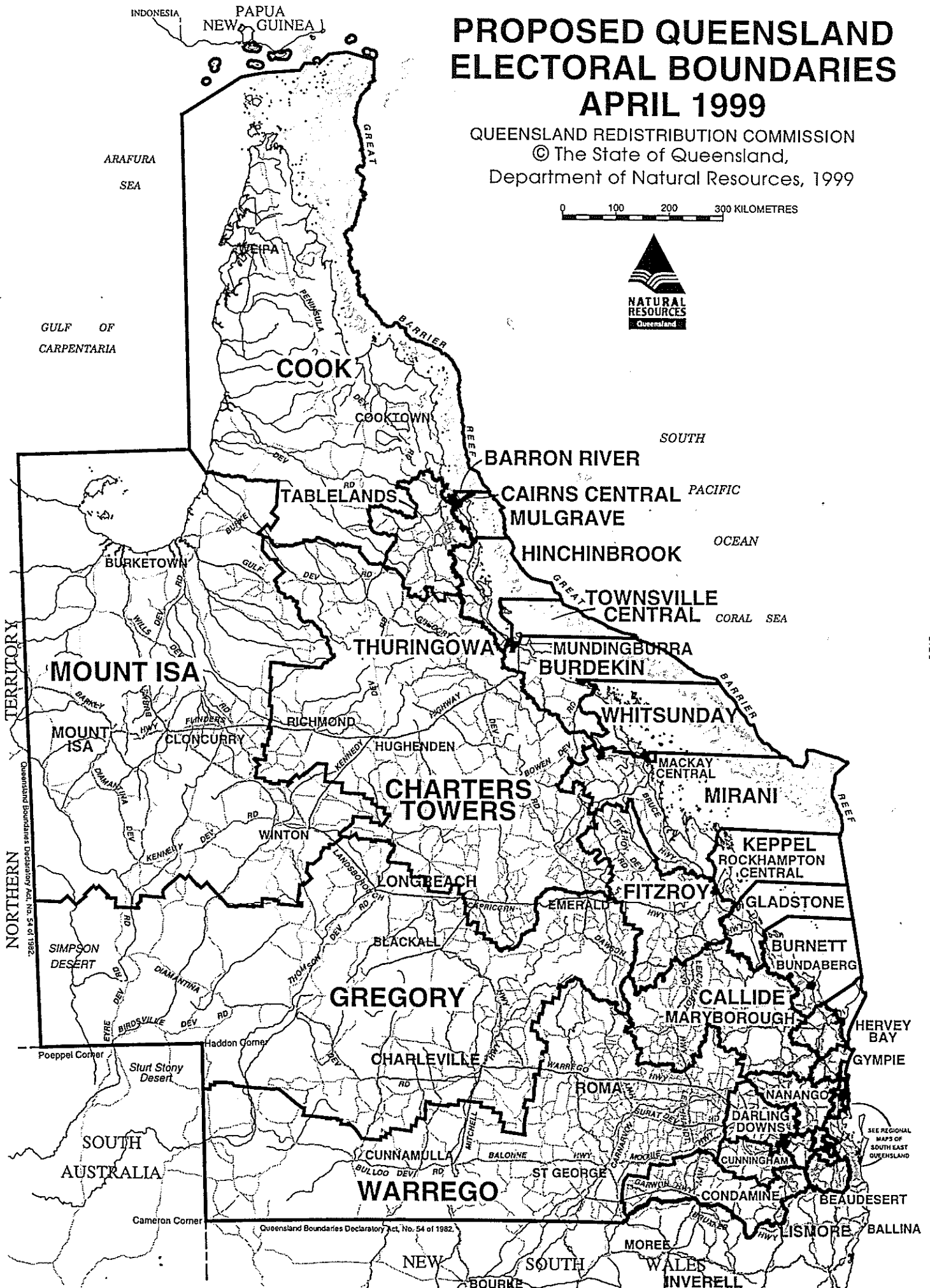
## **PROPOSED ELECTORAL DISTRICT OF YEERONGPILLY**

Commencing at the intersection of Venner Road and the Gold Coast Railway, Fairfield, and bounded thence by that railway, north-easterly to Fairfield Street, by that street, Annerley Road, Waldheim Street, and Lewisham Street easterly, southerly, again easterly and north-easterly to the South East Freeway, by that freeway south-easterly to a point northerly of the northern termination of Barr Street, by a line thereto, by that street, Sexton Street and Toohey Road southerly, easterly and again southerly to the western corner of Lot 1 on plan RP165918, by the south-western boundary of that lot, the northern and western boundary of Lot 4 on plan RP161814 easterly, southerly, westerly, again southerly, again easterly, and again southerly to Kessels Road, by that road, Troughton Road and Breton Street easterly and southerly to again the Gold Coast Railway, by that railway, Evenwood Street, Beenleigh Road and Gay Street north-westerly, westerly, southerly and again westerly to the south-eastern corner of Lot 4 on plan RP94558, by the southern boundary of that lot and a line in continuation north-westerly to the north-eastern corner of Lot 105 on plan SL1027, by the north-eastern boundary of that lot to Weaver Street, by that street, Beaudesert Road, and Kerry Road westerly, southerly and again westerly to Beatty Road, by that road, Mortimer Road and the southern boundary of Lot 2 on plan RP196230 southerly and westerly to Oxley Creek, by that creek downwards to the Brisbane River at the centre of the stream, by that river at the centre of the stream thereof downwards to a point north of the north-eastern corner of Lot 4 on plan RP64046, by the eastern boundary of that lot, Lot 2 on plan RP806359, and Lot 1 on plan RP150512 southerly to Venner Road; and by that road easterly to the point of commencement.

# PROPOSED QUEENSLAND ELECTORAL BOUNDARIES APRIL 1999

QUEENSLAND REDISTRIBUTION COMMISSION  
© The State of Queensland,  
Department of Natural Resources, 1999

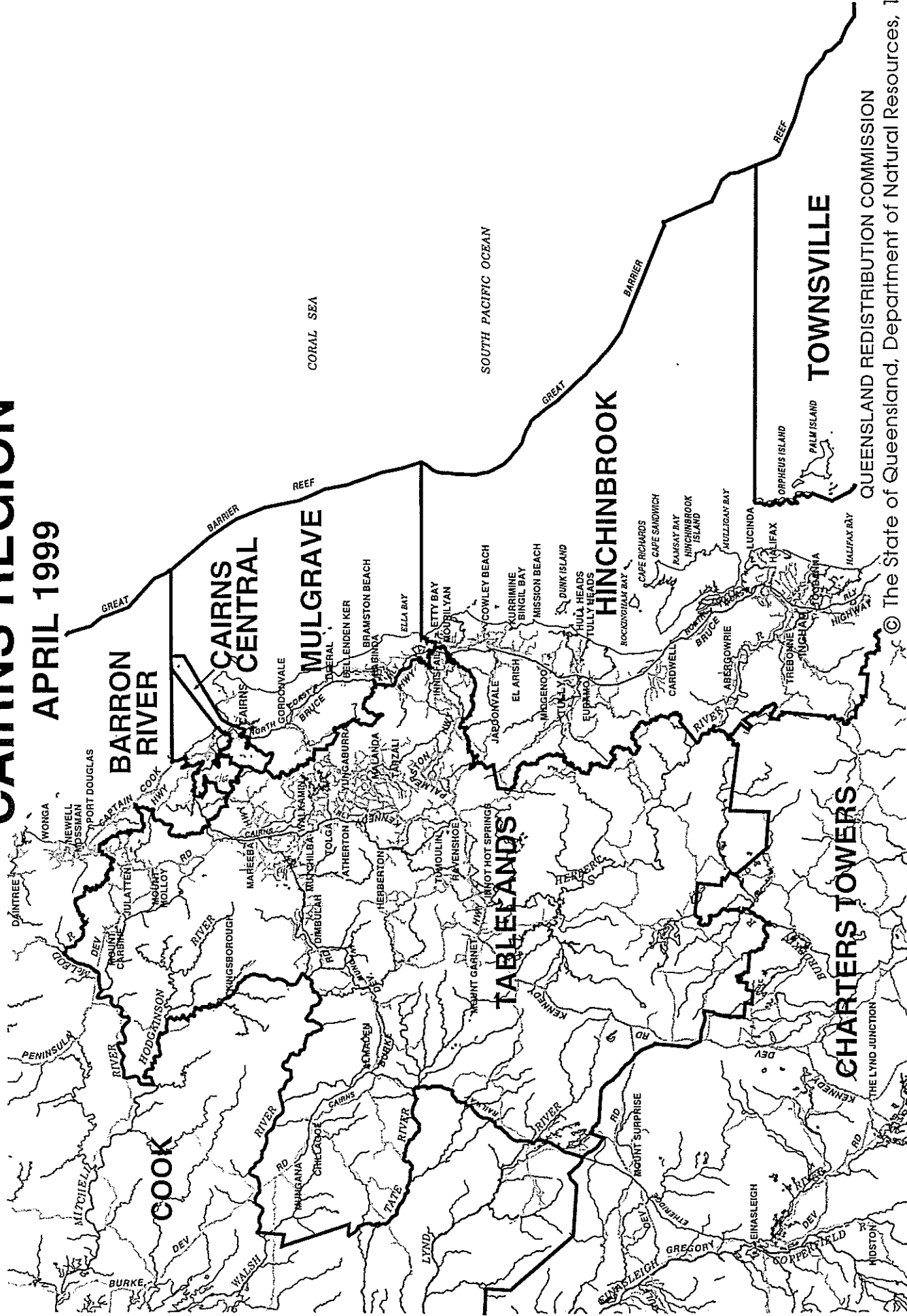
0 100 200 300 KILOMETRES



# PROPOSED QUEENSLAND ELECTORAL BOUNDARIES

## CAIRNS REGION

APRIL 1999

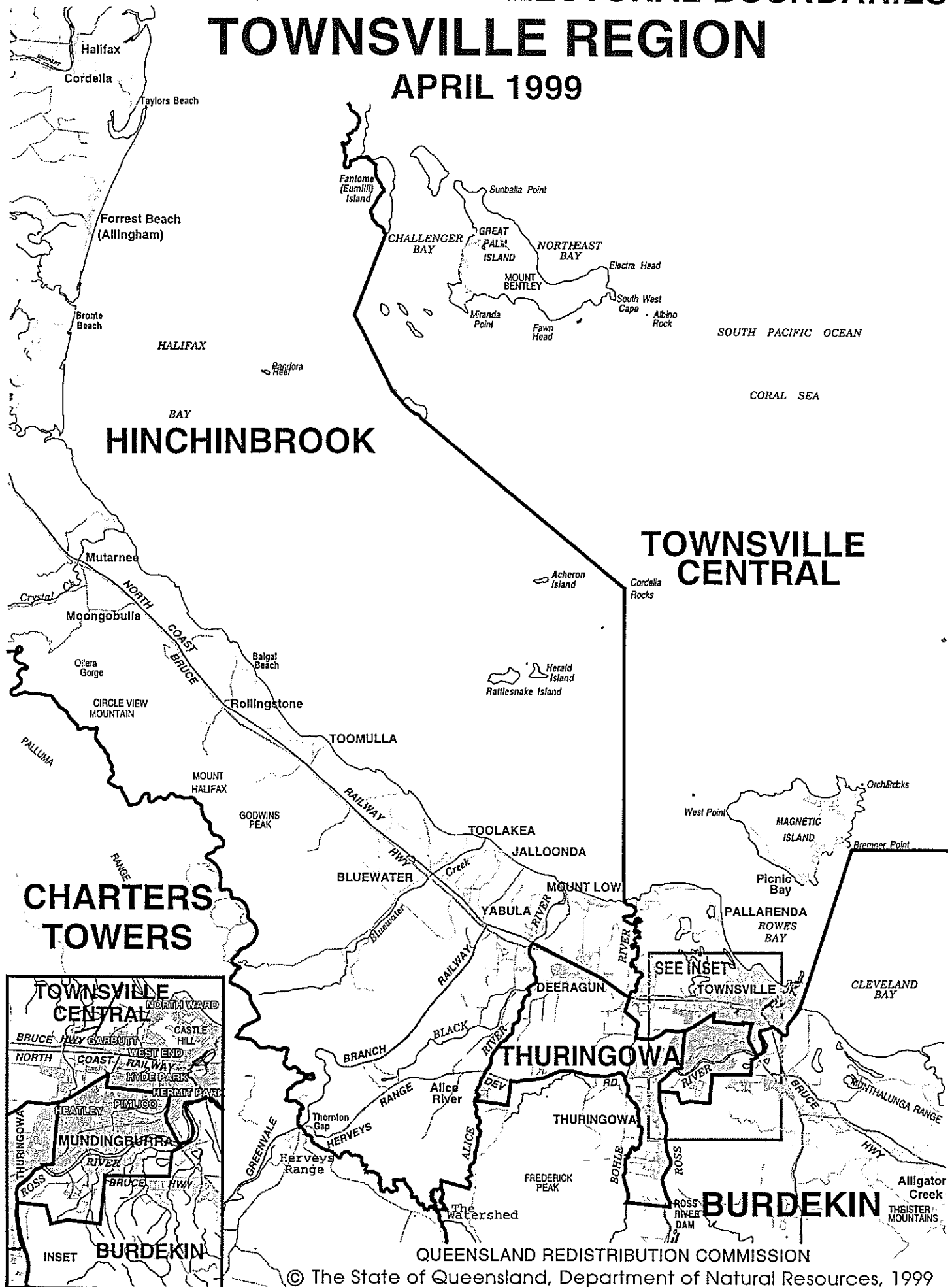


QUEENSLAND REDISTRIBUTION COMMISSION

© The State of Queensland, Department of Natural Resources, 1999

# TOWNSVILLE REGION

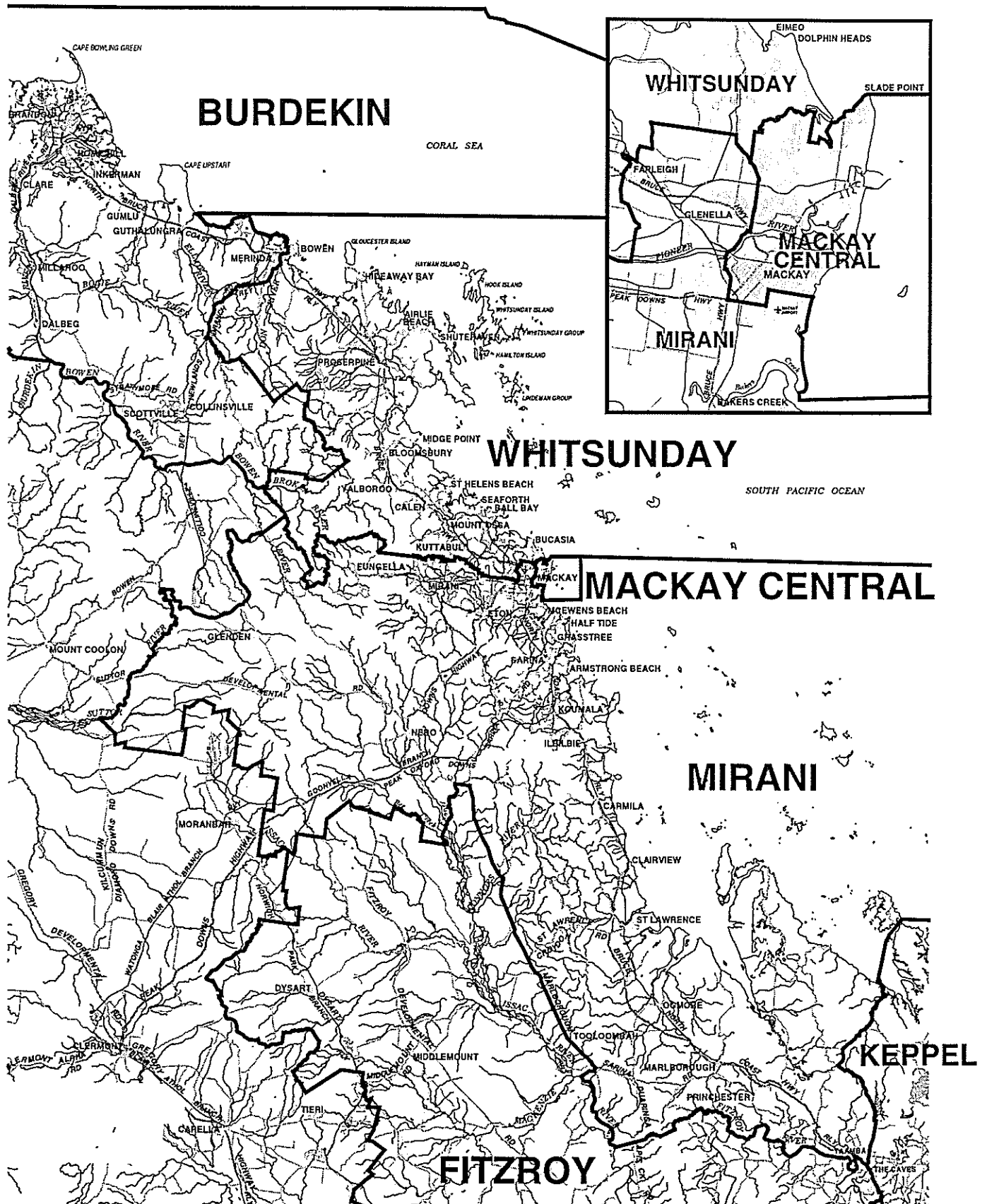
# APRIL 1999



# PROPOSED QUEENSLAND ELECTORAL BOUNDARIES

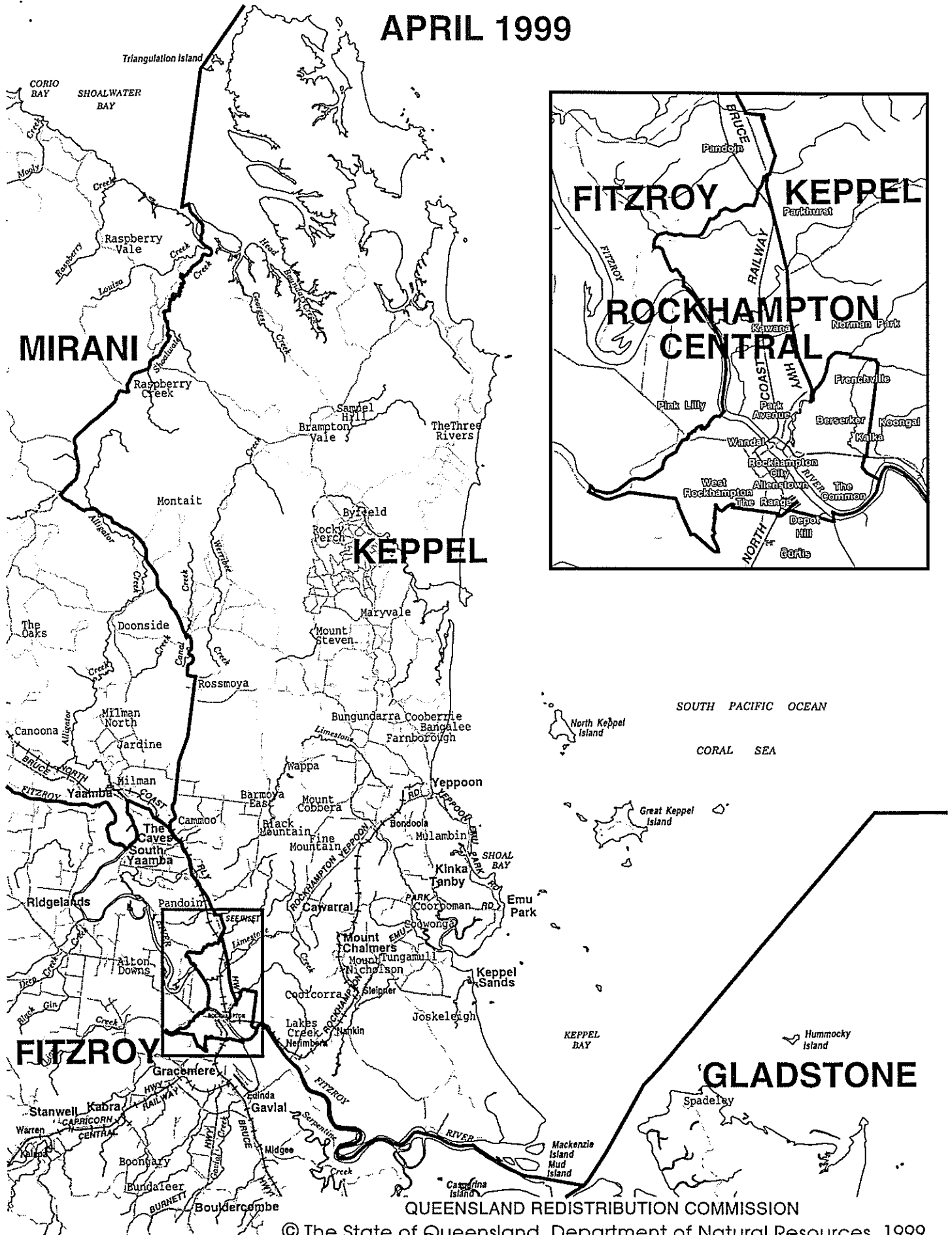
## MACKAY REGION

APRIL 1999



# PROPOSED QUEENSLAND ELECTORAL BOUNDARIES ROCKHAMPTON REGION

APRIL 1999



- M5 -

# GLADSTONE

# APRIL 1999

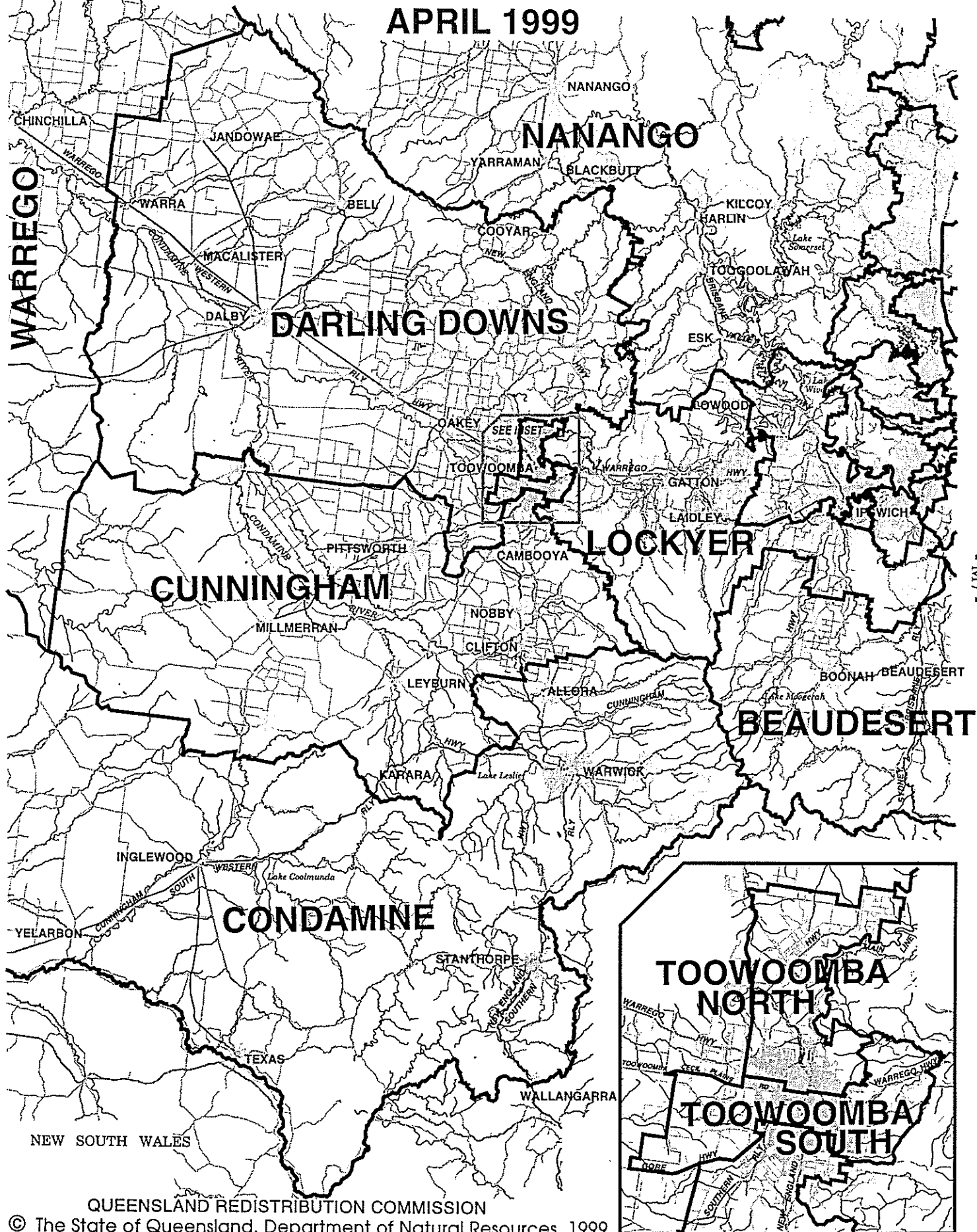


© The State of Queensland, Department of Natural Resources, 1999



# PROPOSED QUEENSLAND ELECTORAL BOUNDARIES DARLING DOWNS REGION

APRIL 1999

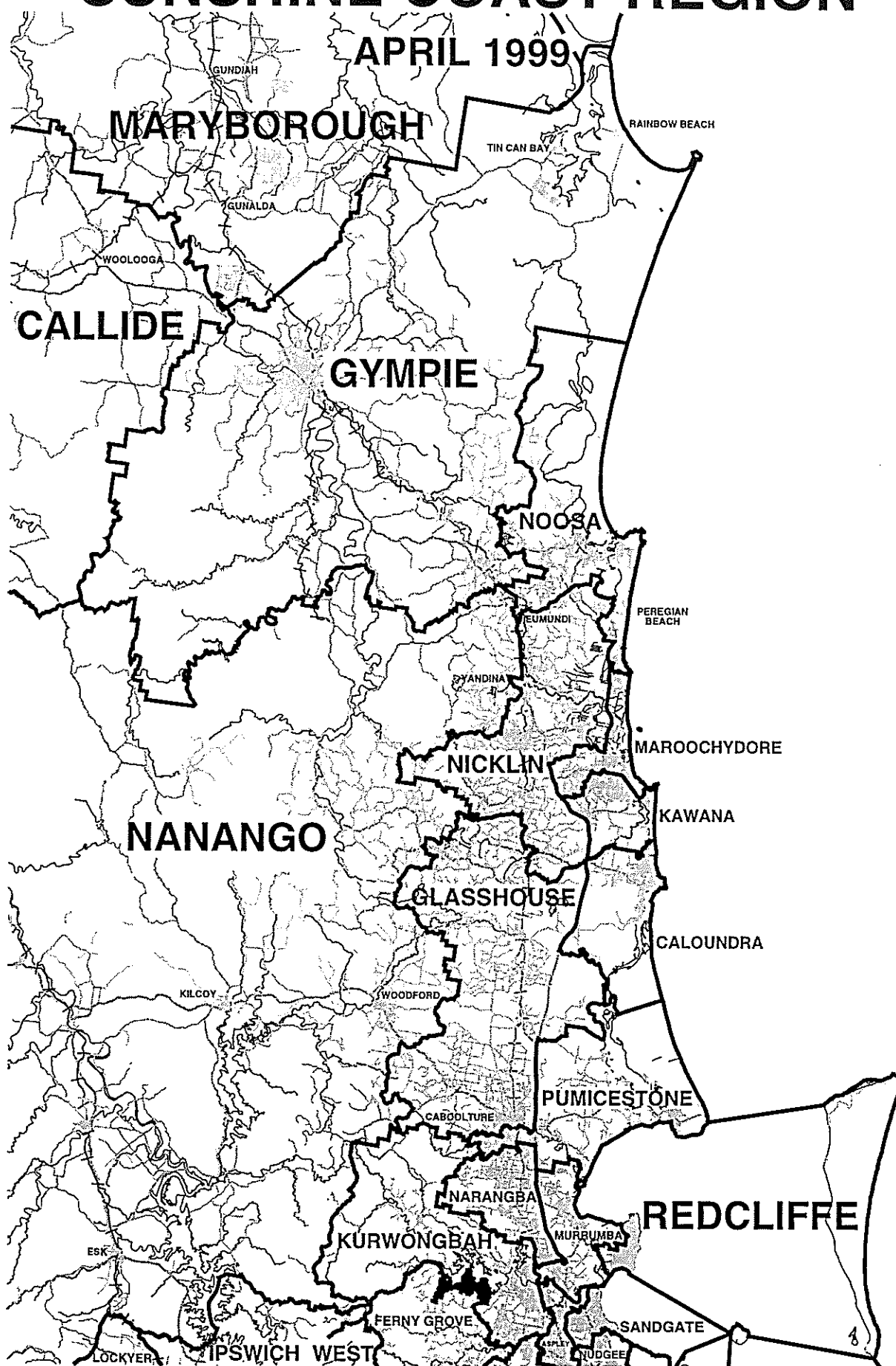


QUEENSLAND REDISTRIBUTION COMMISSION

© The State of Queensland, Department of Natural Resources, 1999

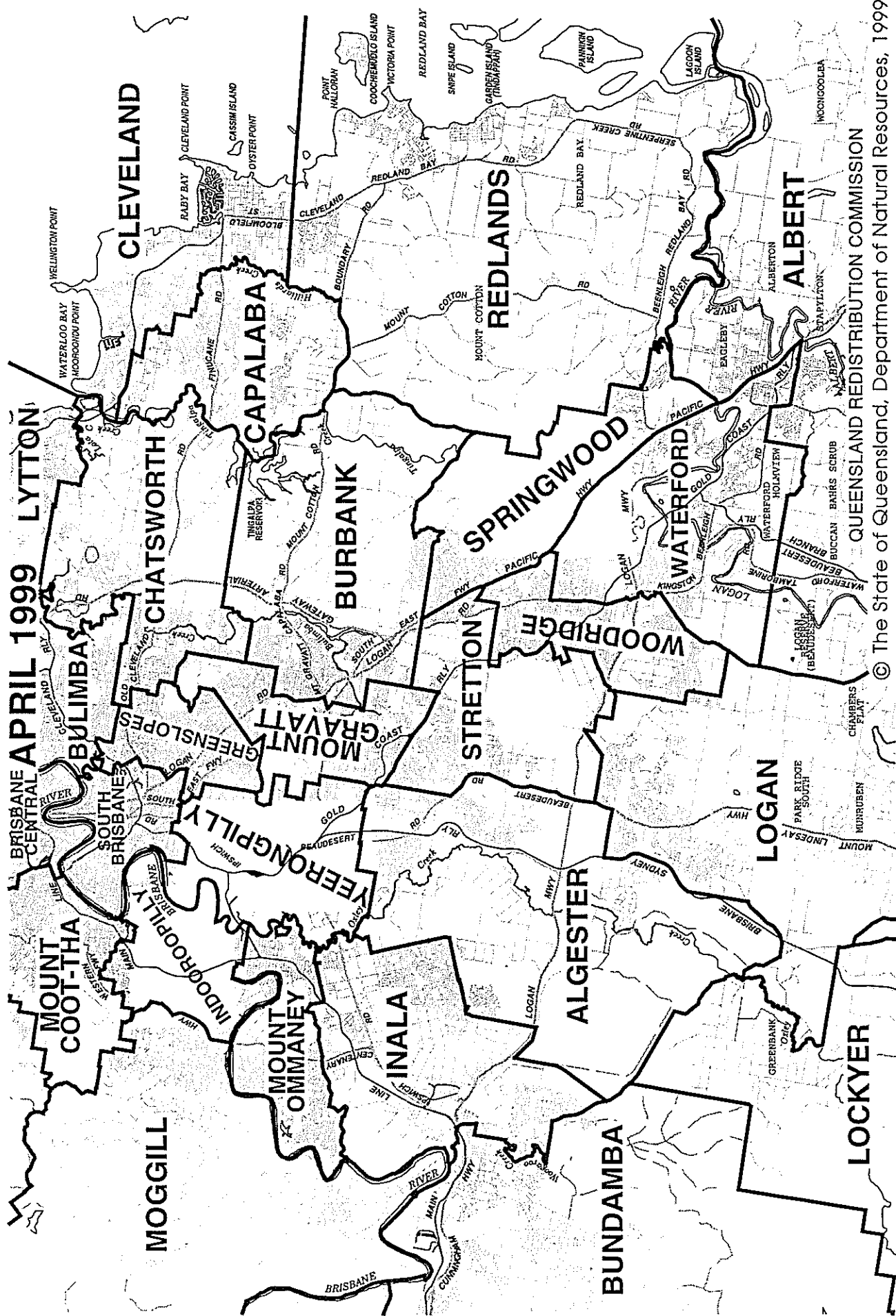


# PROPOSED QUEENSLAND ELECTORAL BOUNDARIES SUNSHINE COAST REGION

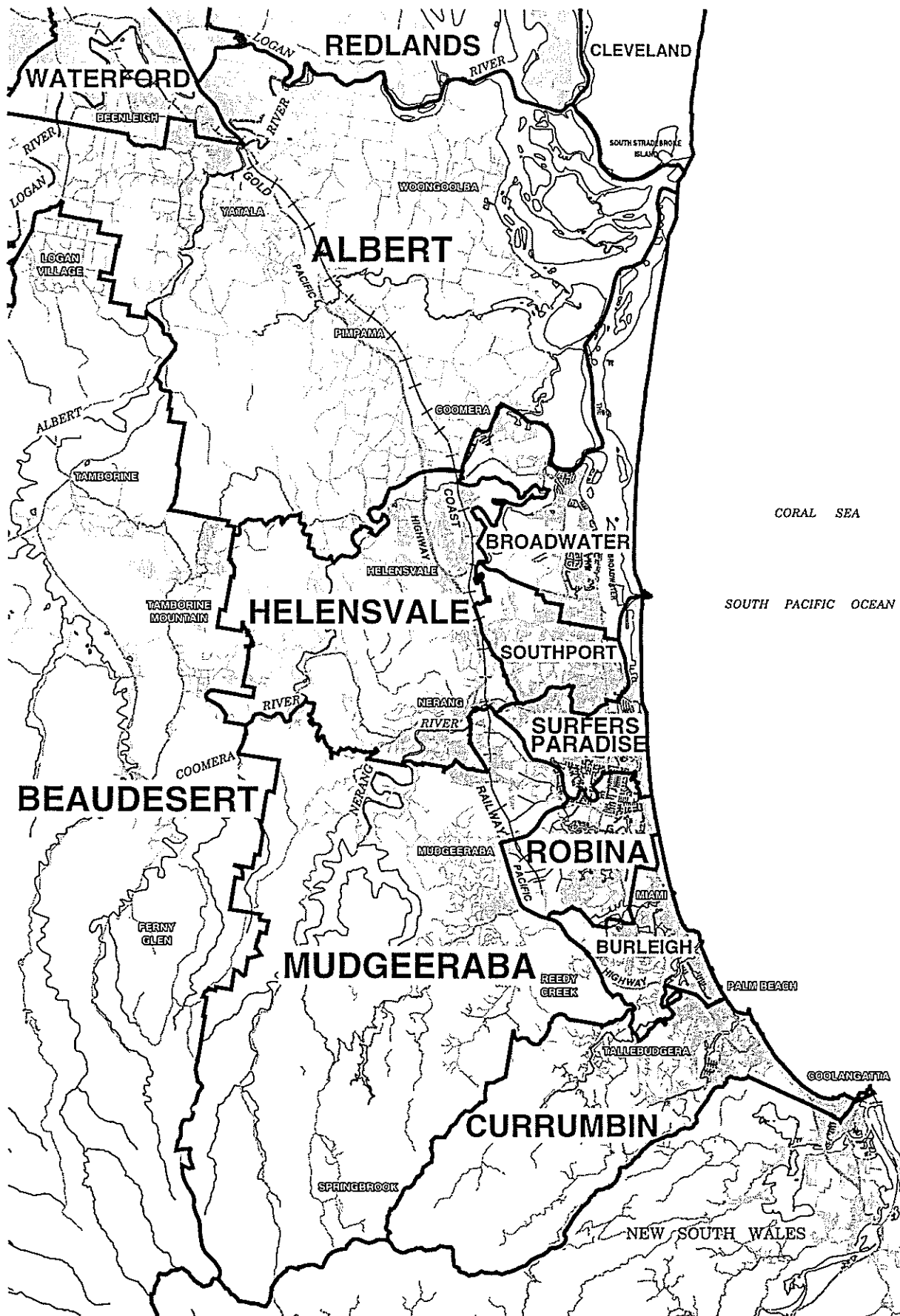




# PROPOSED QUEENSLAND ELECTORAL BOUNDARIES BRISBANE SOUTH REGION



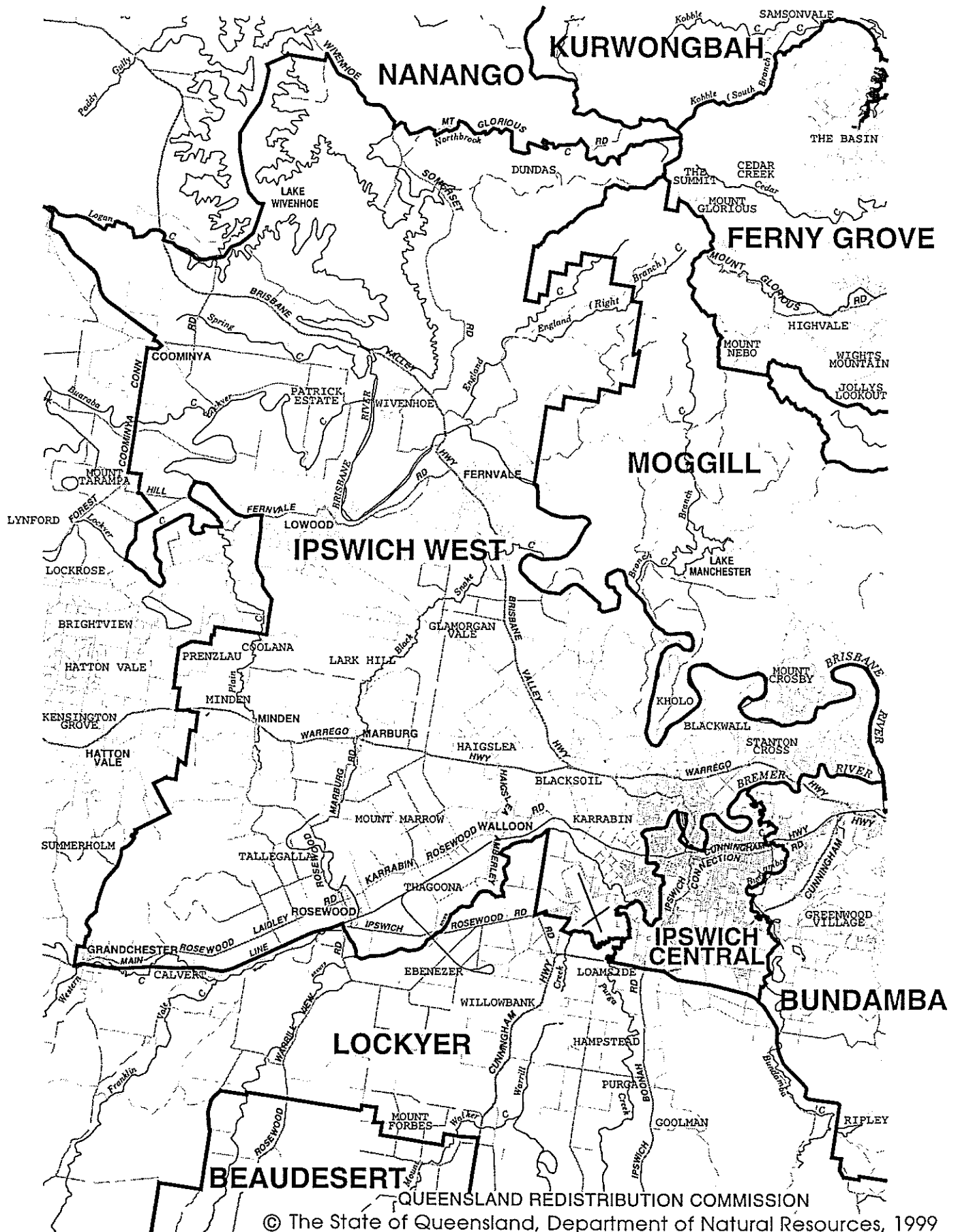
# PROPOSED QUEENSLAND ELECTORAL BOUNDARIES GOLD COAST REGION APRIL 1999



# PROPOSED QUEENSLAND ELECTORAL BOUNDARIES

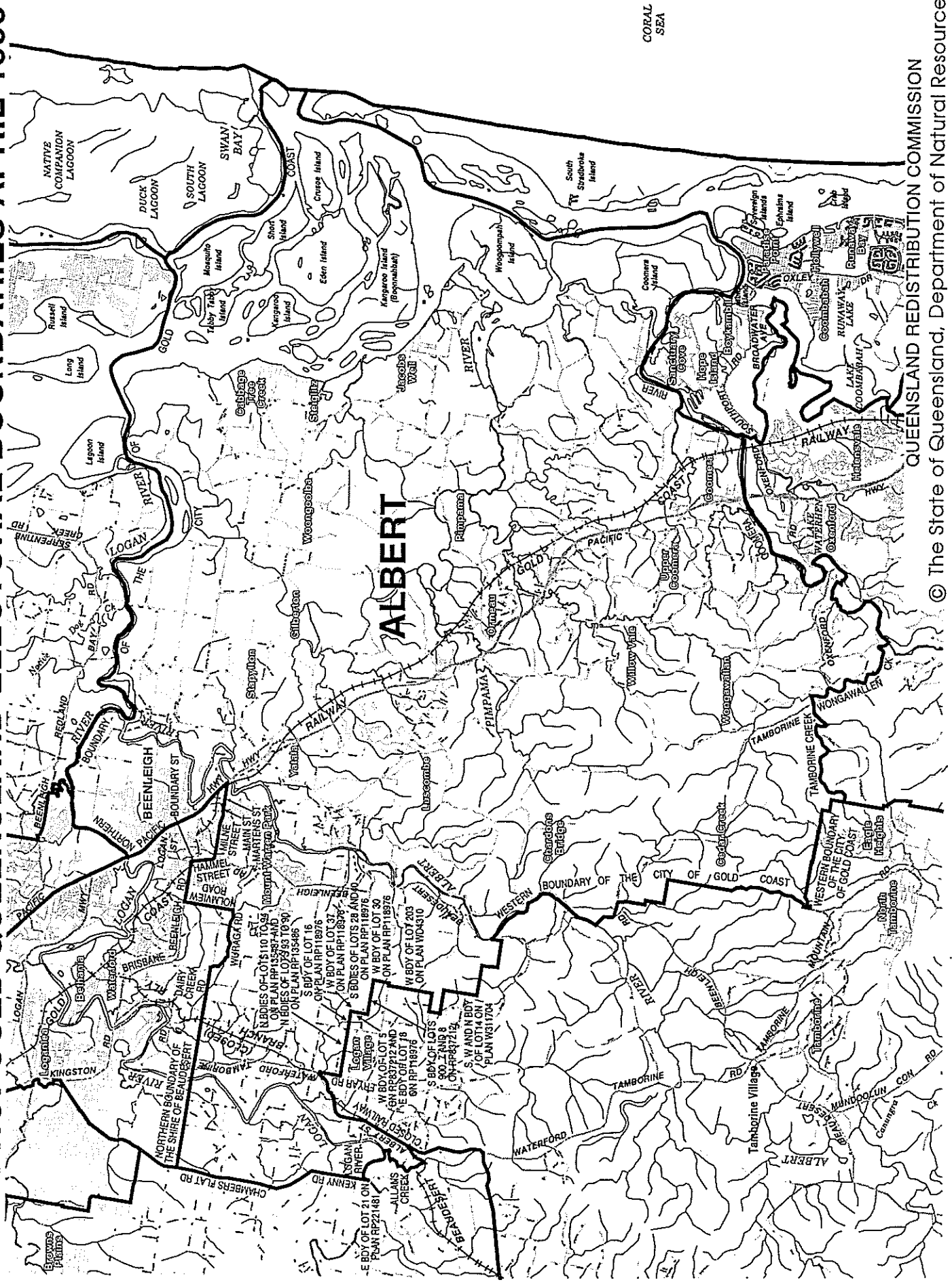
## IPSWICH REGION

### MARCH 1999



- M12 -

# PROPOSED QUEENSLAND ELECTORAL BOUNDARIES APRIL 1999



SOUTH  
PACIFIC  
OCEAN

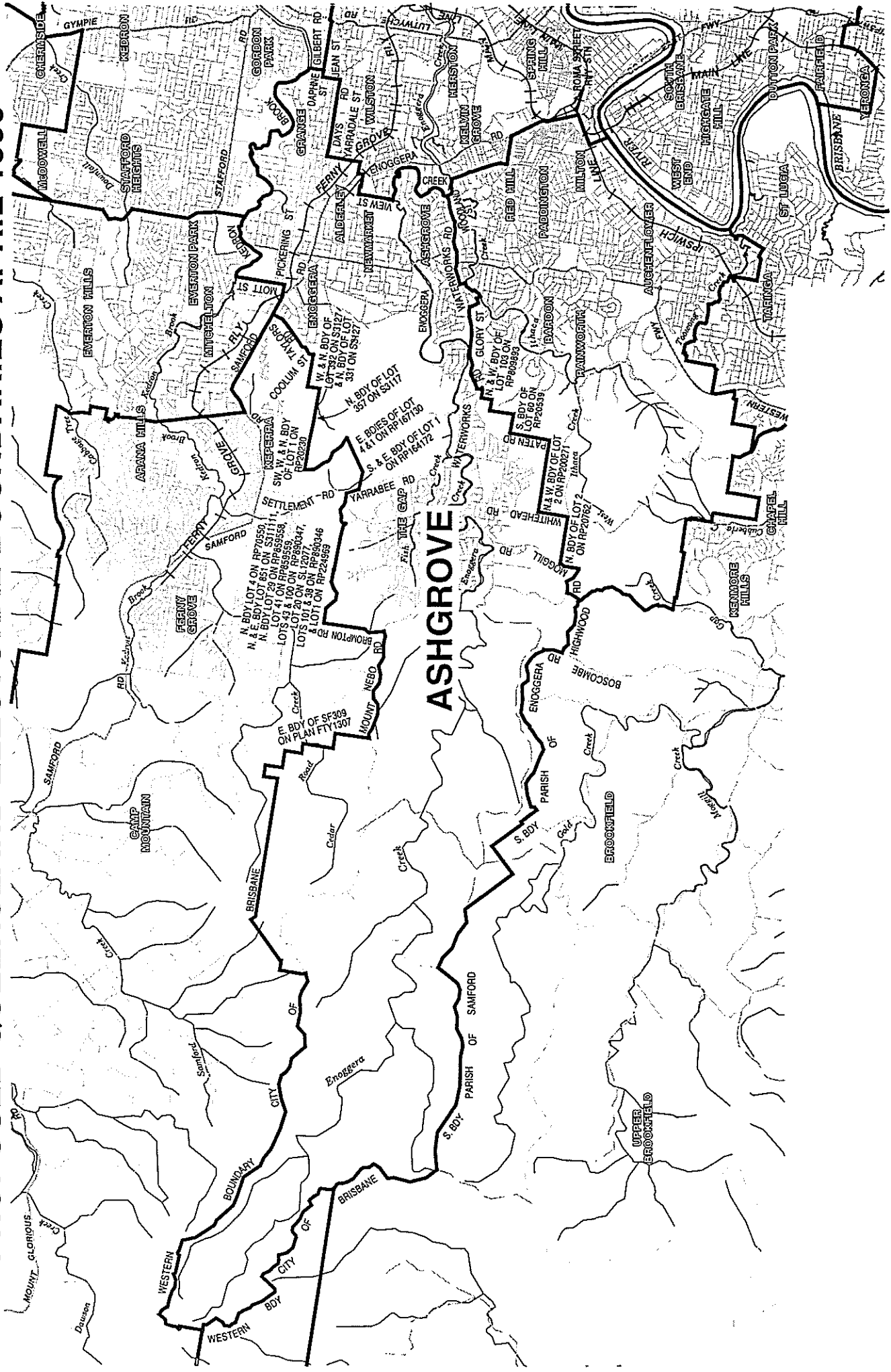
CORAL  
SEA

**APRIL 1999**

**ALGESTER**

QUEENSLAND REDISTRIBUTION COMMISSION  
© The State of Queensland, Department of Natural Resources, 1999

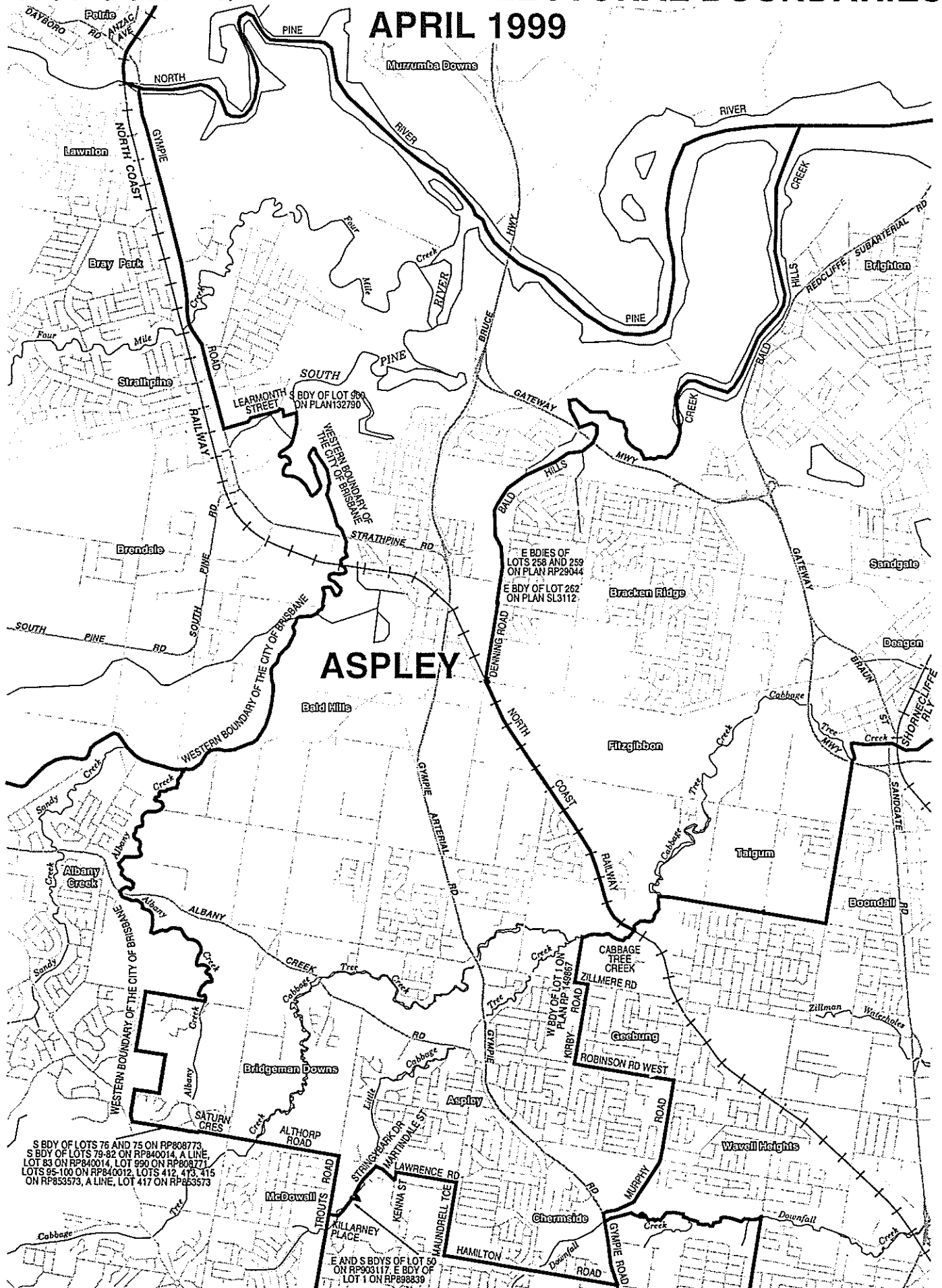




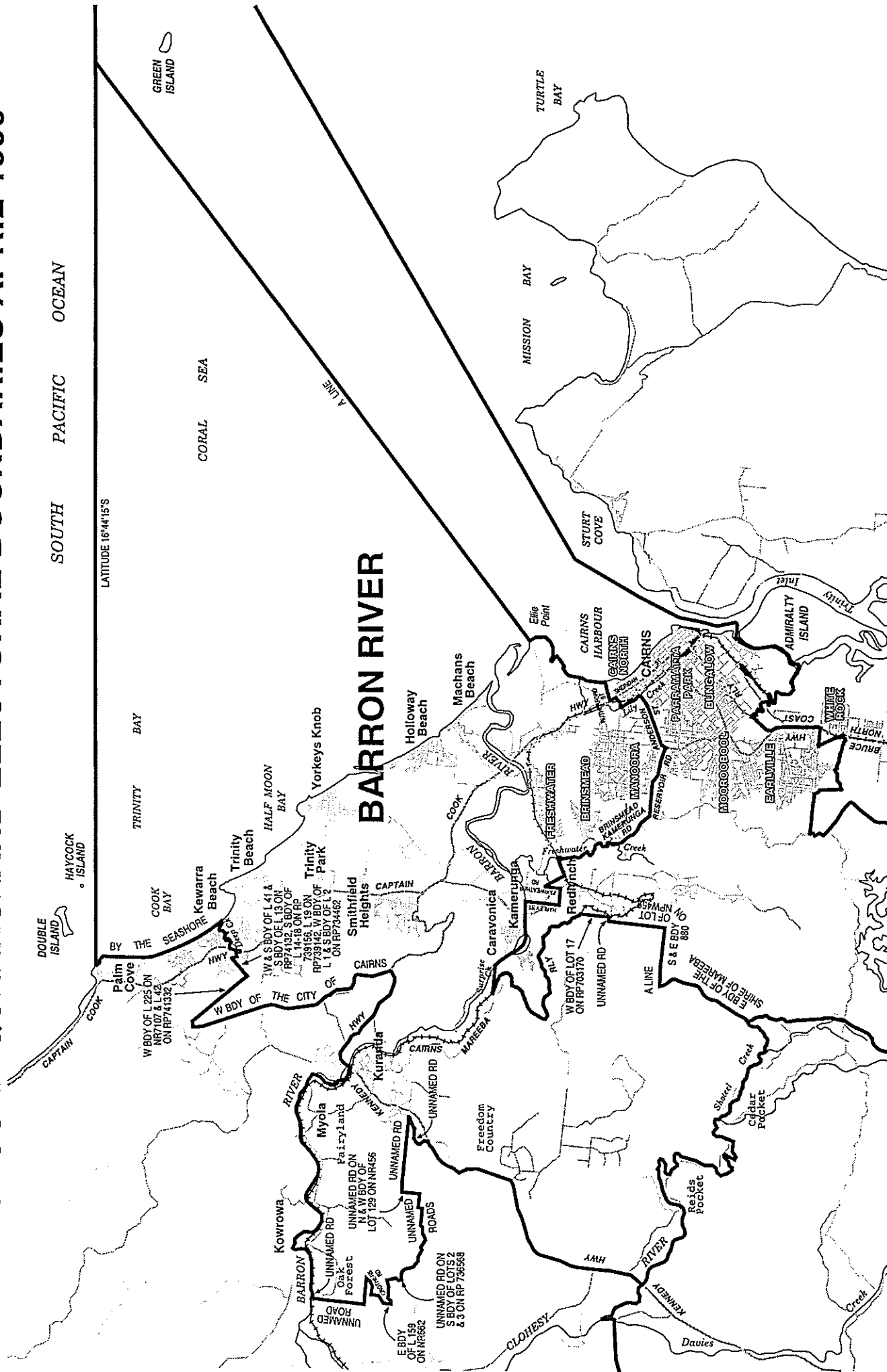


# PROPOSED QUEENSLAND ELECTORAL BOUNDARIES

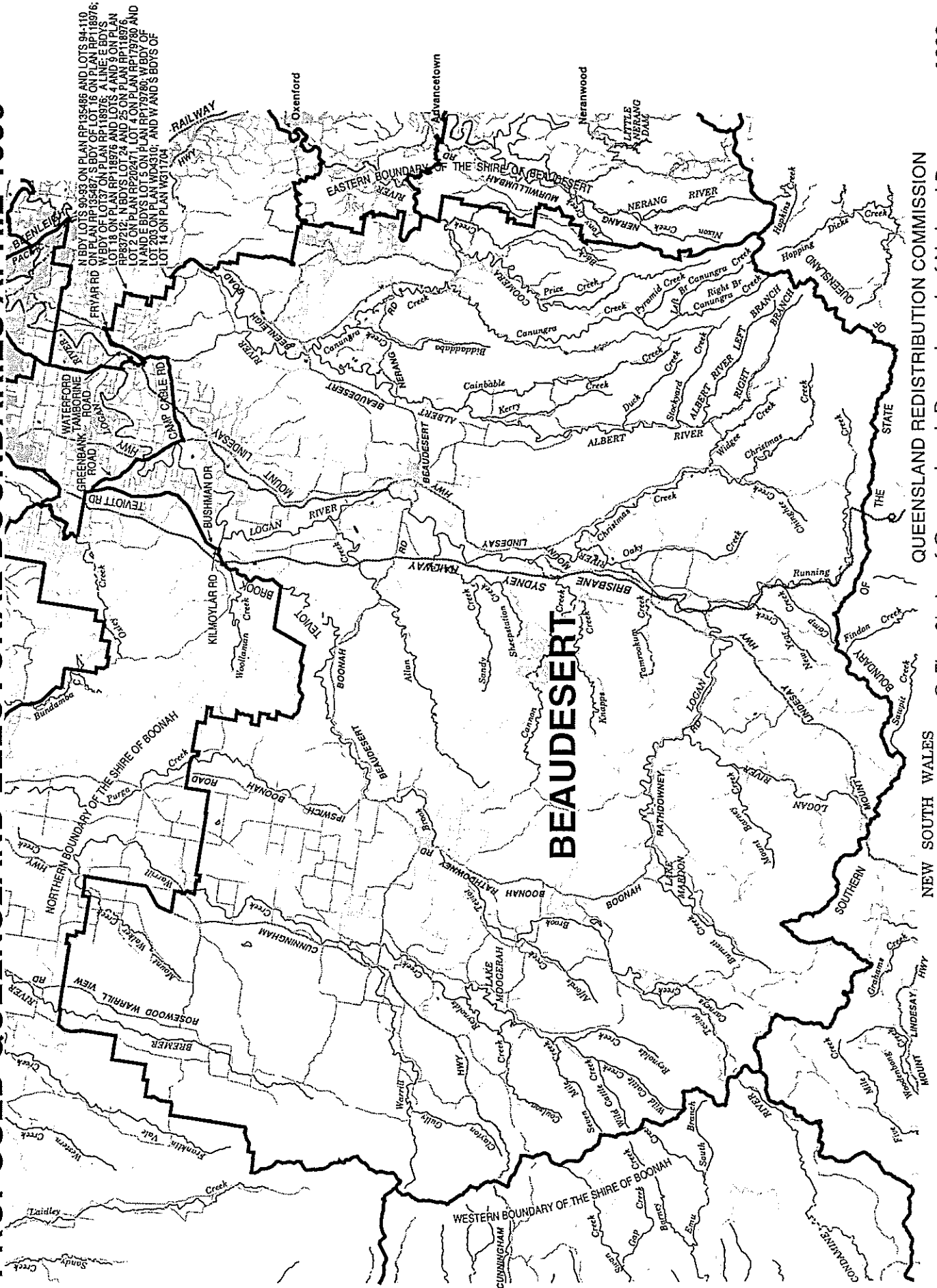
## APRIL 1999



# PROPOSED QUEENSLAND ELECTORAL BOUNDARIES APRIL 1999



# PROPOSED QUEENSLAND ELECTORAL BOUNDARIES APRIL 1999



QUEENSLAND REDISTRIBUTION COMMISSION

NEW SOUTH WALES

© The State of Queensland, Department of Natural Resources, 1999

# PROPOSED QUEENSLAND ELECTORAL BOUNDARIES

## APRIL 1999



- M19 -

QUEENSLAND REDISTRIBUTION COMMISSION

© The State of Queensland, Department of Natural Resources, 1999

[illegible]

- M20 -

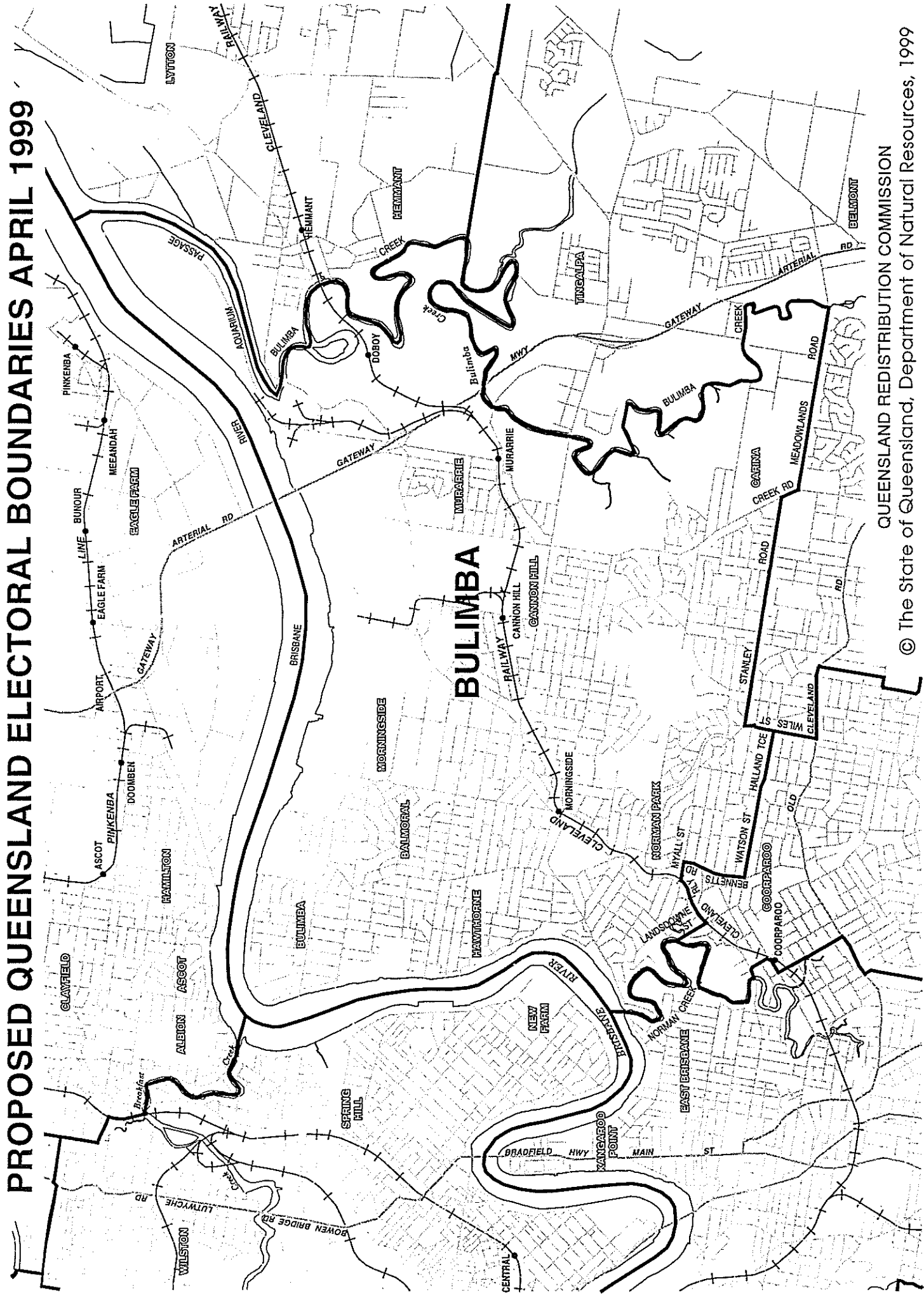
CORAL  
SEA

# BROADWATER

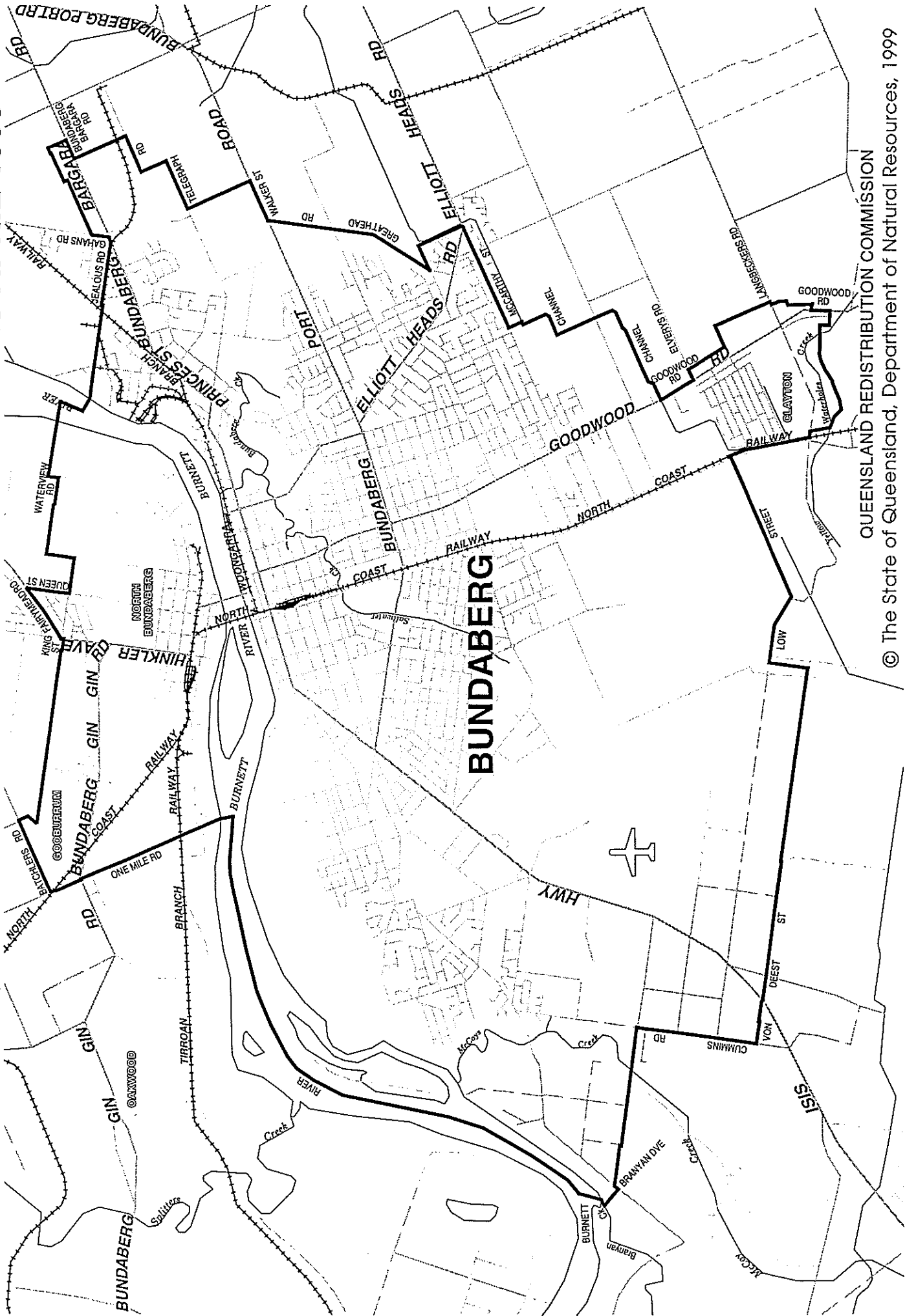
QUEENSLAND REDISTRIBUTION COMMISSION

© The State of Queensland, Department of Natural Resources, 1999

# PROPOSED QUEENSLAND ELECTORAL BOUNDARIES APRIL 1999

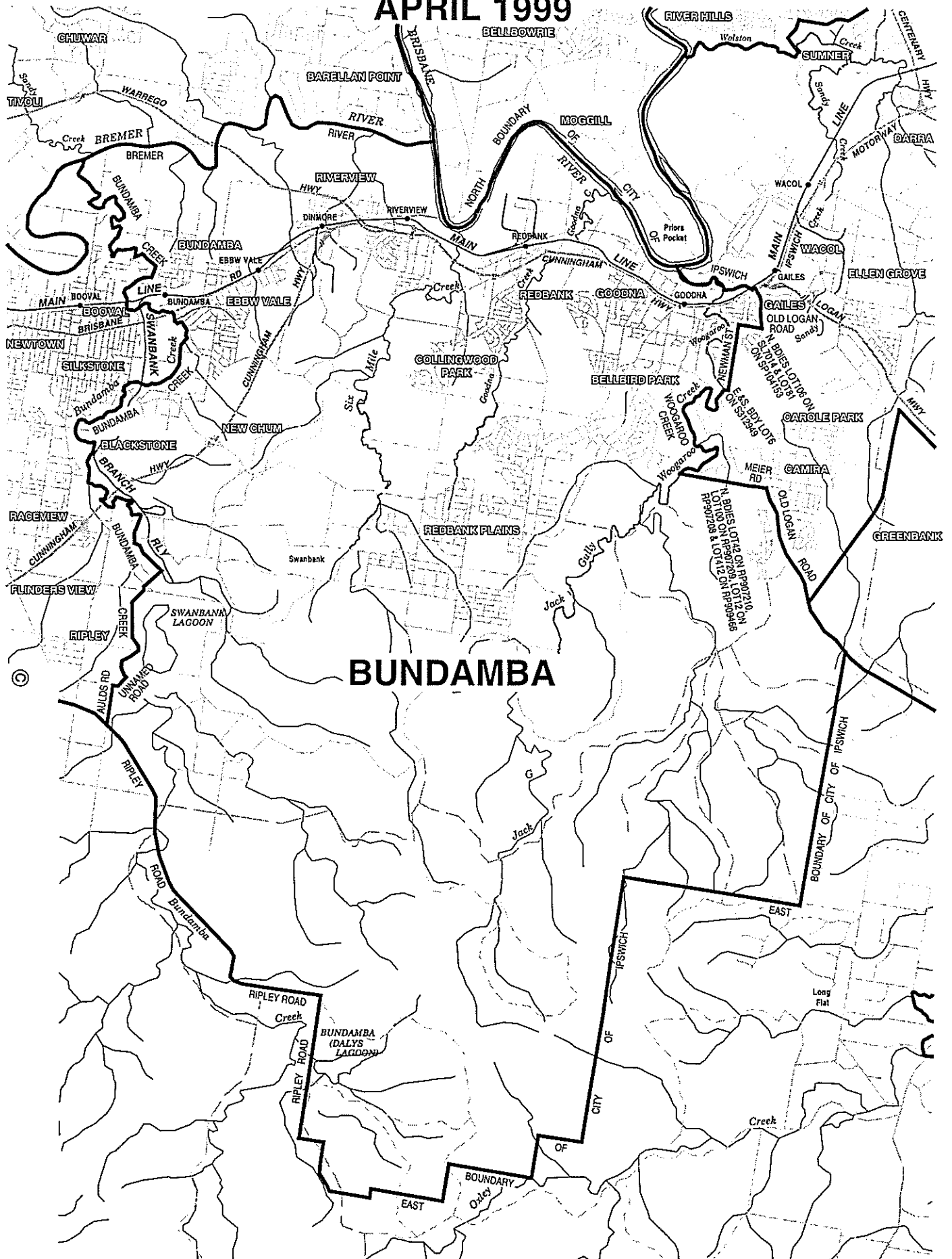


# PROPOSED QUEENSLAND ELECTORAL BOUNDARIES APRIL 1999



# PROPOSED QUEENSLAND ELECTORAL BOUNDARIES

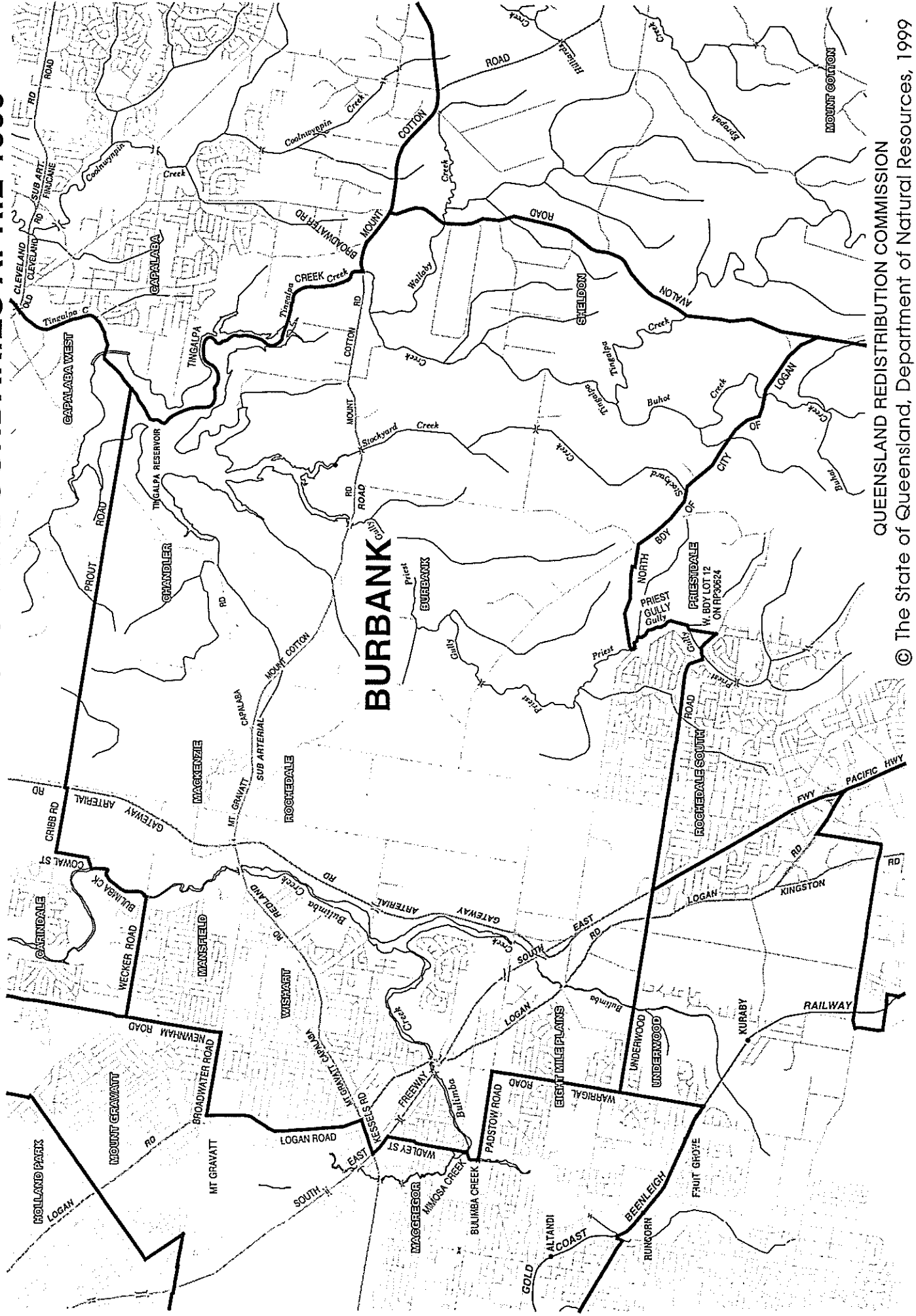
## APRIL 1999



- M23 -



# PROPOSED QUEENSLAND ELECTORAL BOUNDARIES APRIL 1999

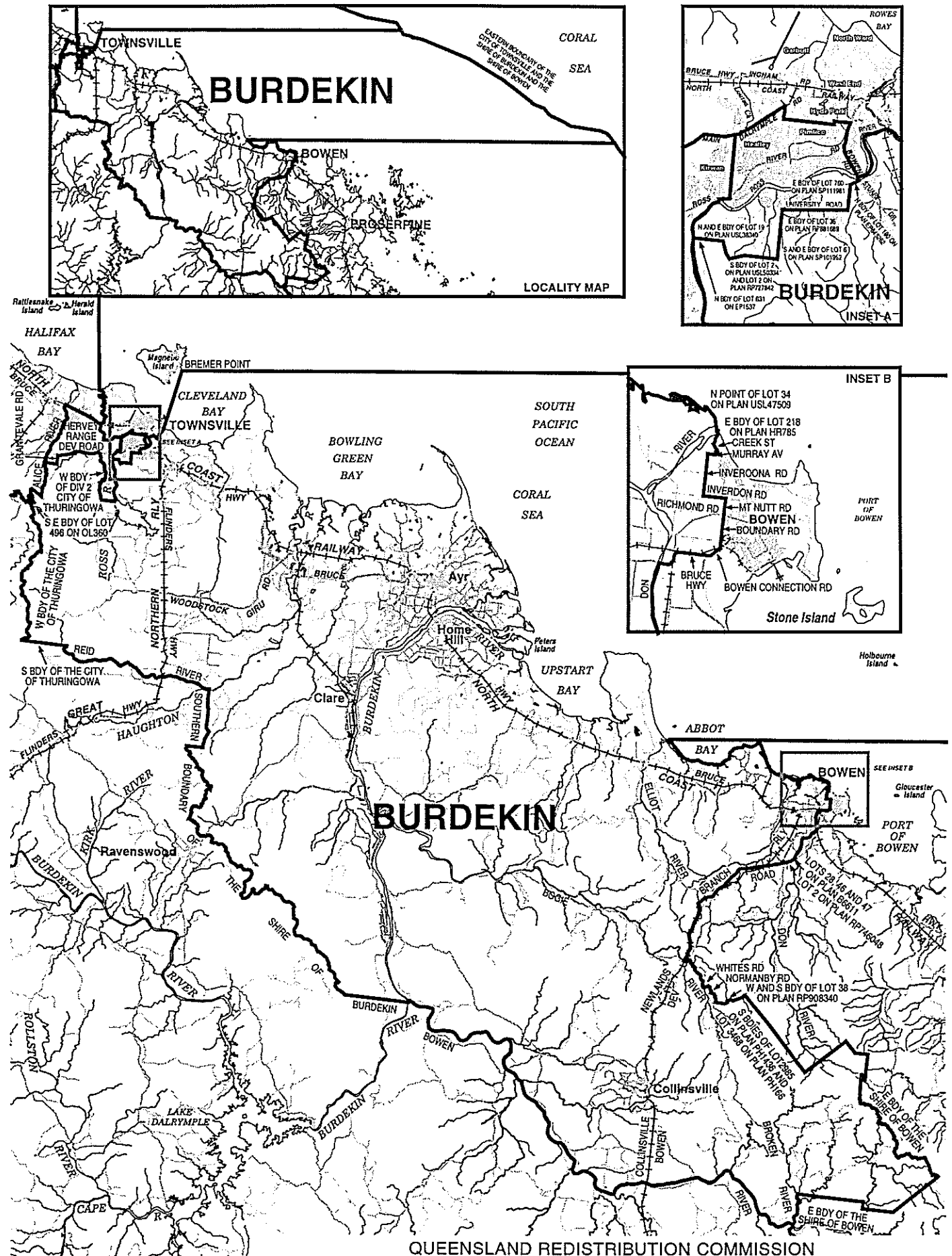


QUEENSLAND REDISTRIBUTION COMMISSION

© The State of Queensland, Department of Natural Resources, 1999

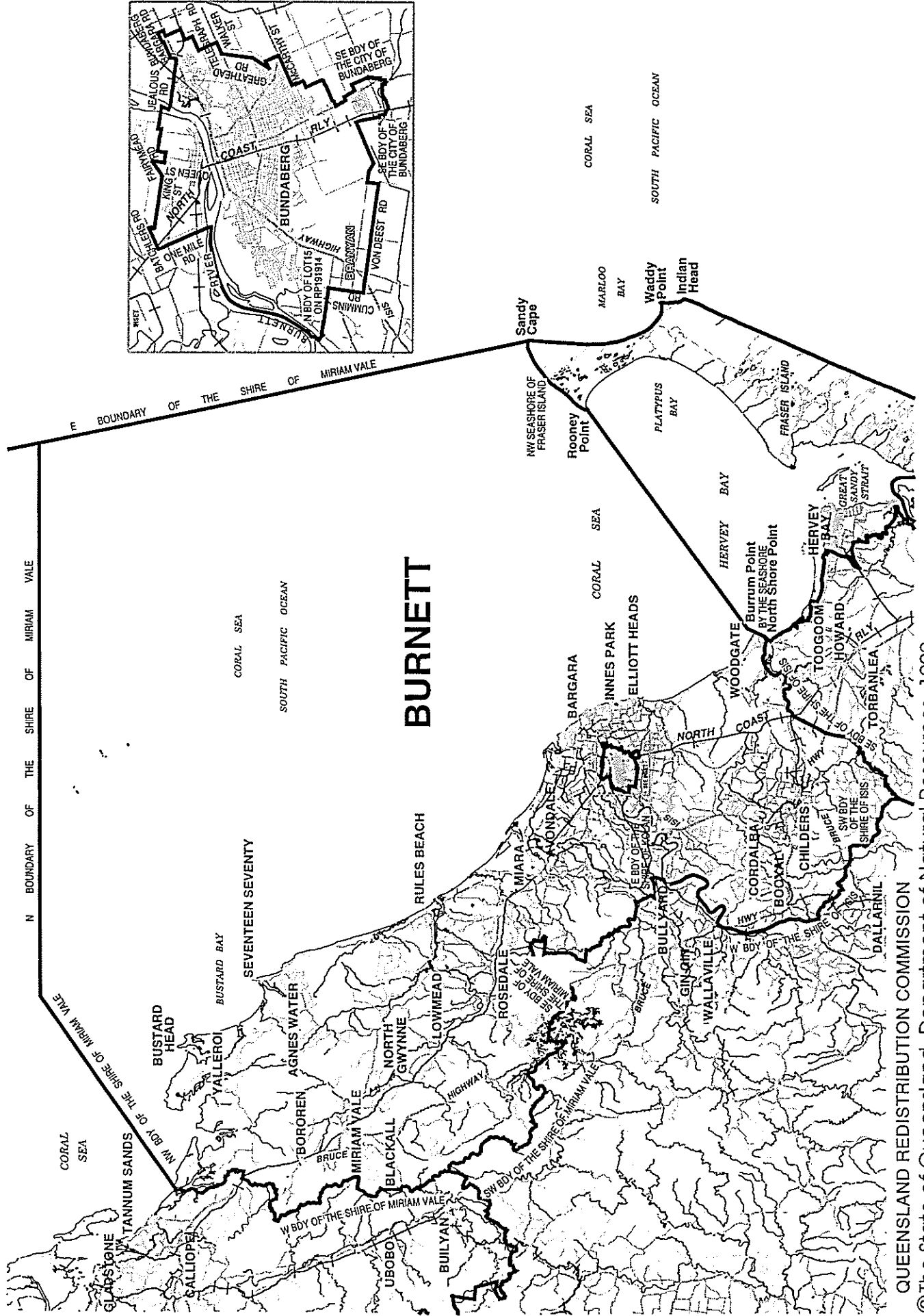
# PROPOSED QUEENSLAND ELECTORAL BOUNDARIES

## APRIL 1999





# PROPOSED QUEENSLAND ELECTORAL BOUNDARIES APRIL 1999



# PROPOSED QUEENSLAND ELECTORAL BOUNDARIES APRIL 1999

ENCOMPASSING LINE SOUTH 16°44'15" LATITUDE

GREEN ISLAND

TRINITY BAY

SOUTH PACIFIC OCEAN

CORAL SEA

CAPE GRAFTON

TURTLE BAY

LITTLE TURTLE BAY

LITTLE FITZROY ISLAND

FITZROY ISLAND

DECEPTION POINT

FALSE POINT

GRIBBE POINT

LYONS POINT

ELLIE POINT

RUTHERFORD STREET

SHERIDAN STREET

RAILWAY STREET

SHAW'S CREEK

CHANNAMAN CREEK

ANDERSON CREEK

LAKE MORRIS

LAKE MORRIS

LAKE MORRIS

LAKE MORRIS

LAKE MORRIS

LAKE MORRIS

LAKE MORRIS

LAKE MORRIS

LAKE MORRIS

LAKE MORRIS

LAKE MORRIS

LAKE MORRIS

LAKE MORRIS

LAKE MORRIS

LAKE MORRIS

LAKE MORRIS

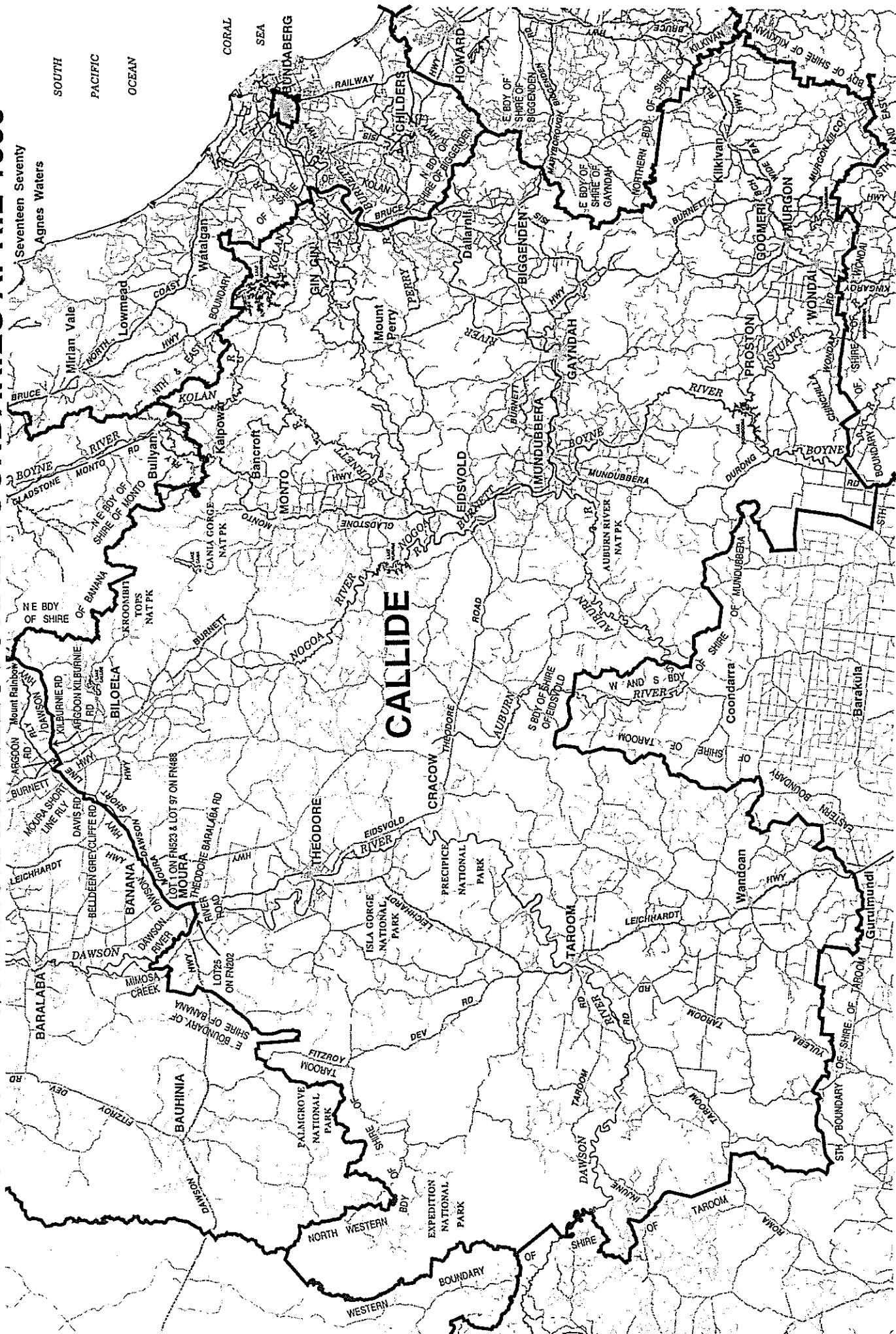
LAKE MORRIS

# PROPOSED QUEENSLAND ELECTORAL BOUNDARIES APRIL 1999

Seventeen Seventy  
Agnes Waters

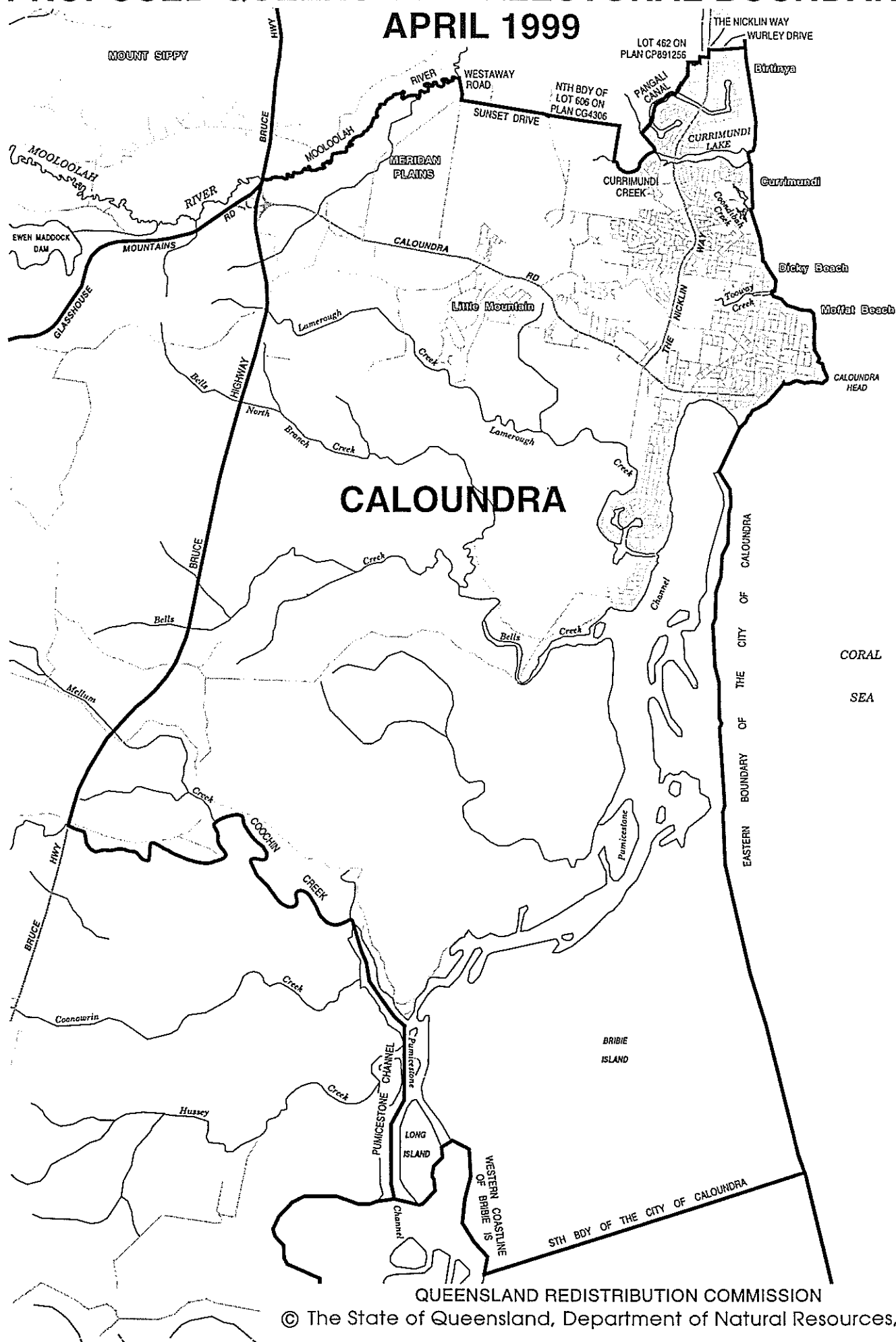
SOUTH  
PACIFIC  
OCEAN

CORAL  
SEA

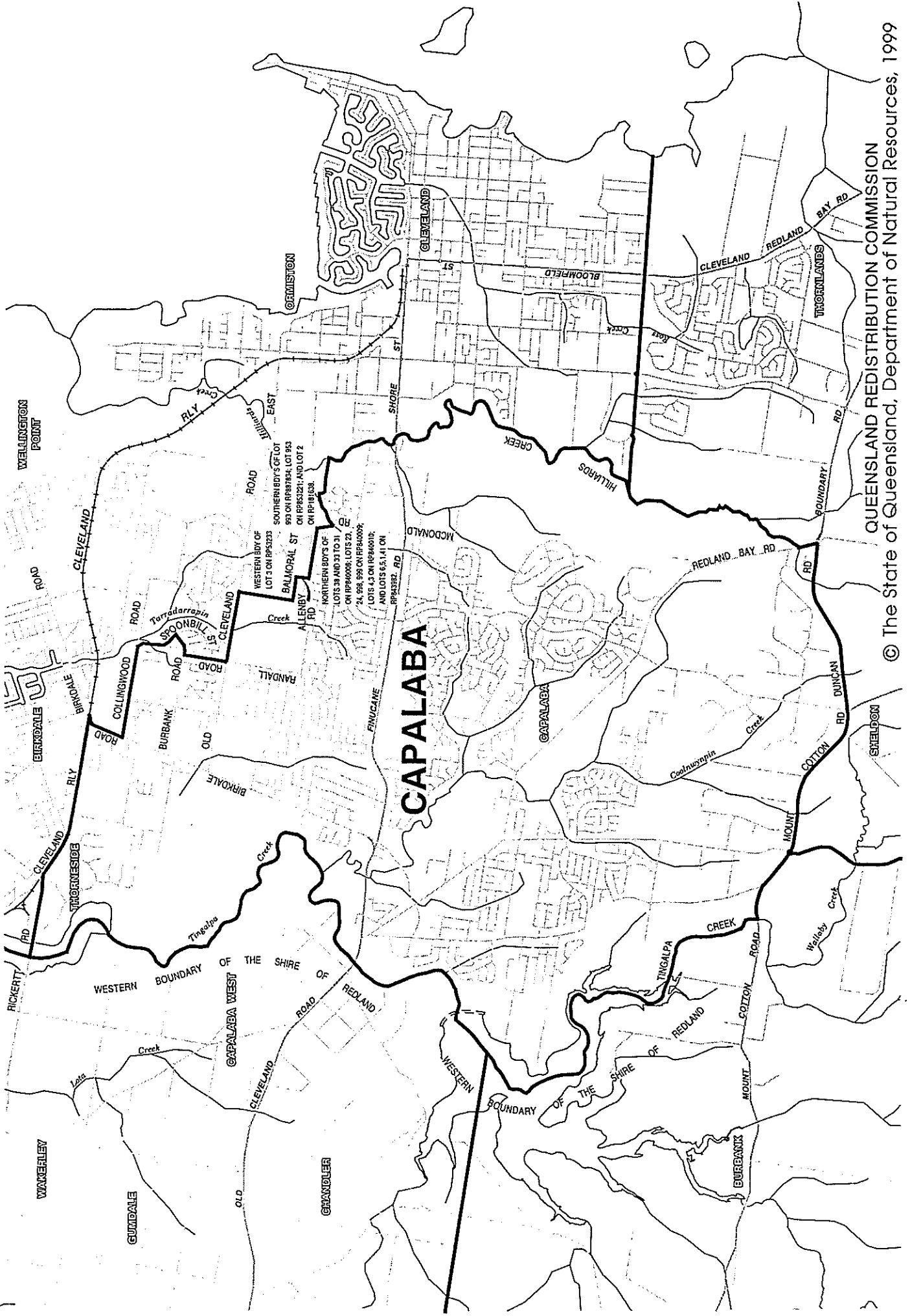


# PROPOSED QUEENSLAND ELECTORAL BOUNDARIES

## APRIL 1999



# PROPOSED QUEENSLAND ELECTORAL BOUNDARIES APRIL 1999

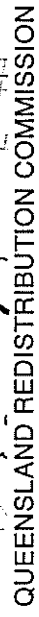




# APRIL 1999



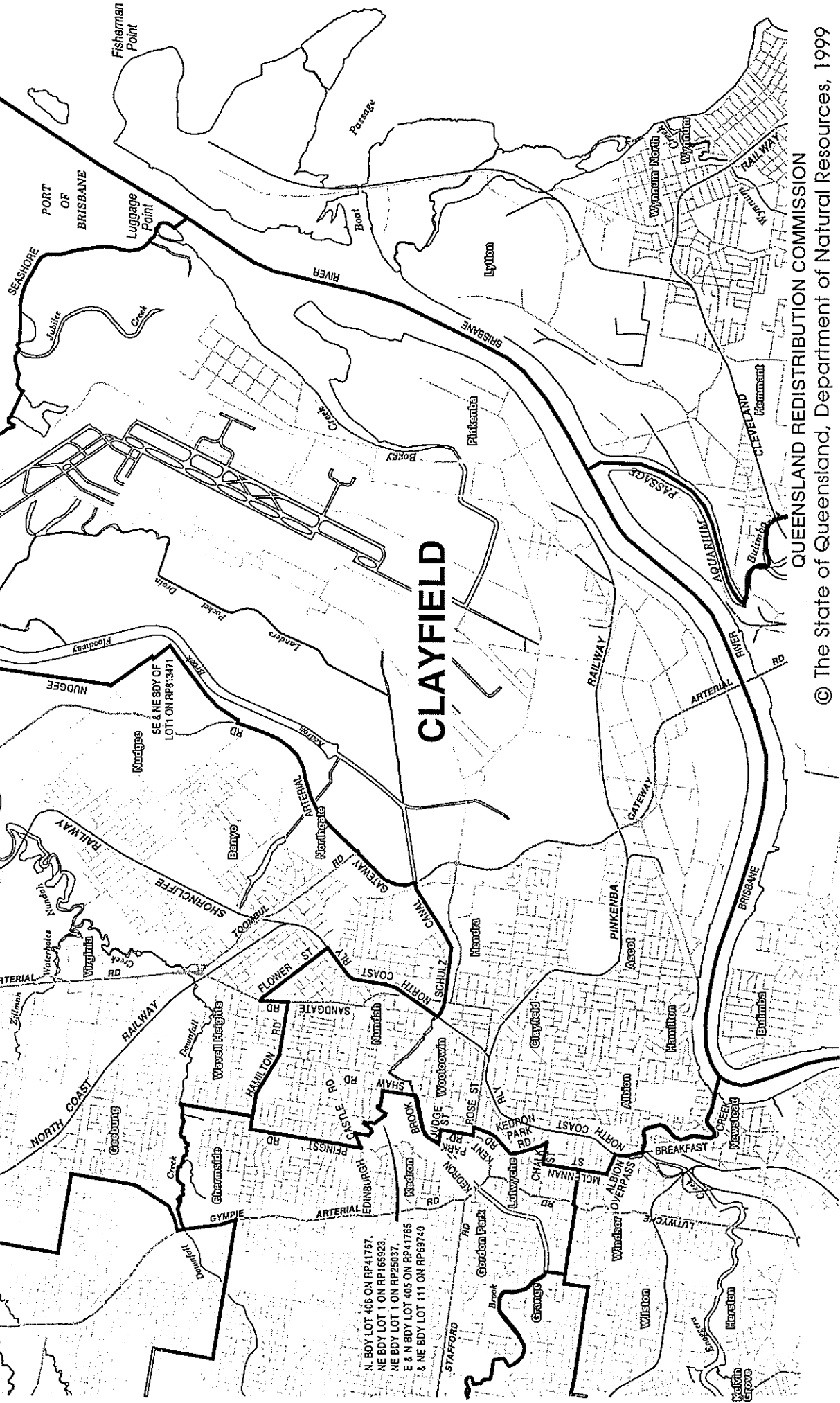
© The State of Queensland, Department of Natural Resources, 1999



# PROPOSED QUEENSLAND ELECTORAL BOUNDARIES APRIL 1999

S & E BDY OF LOT 207 ON RP47685  
& E. BDY OF LOT 1145 ON SL9743

MORETON  
BAY

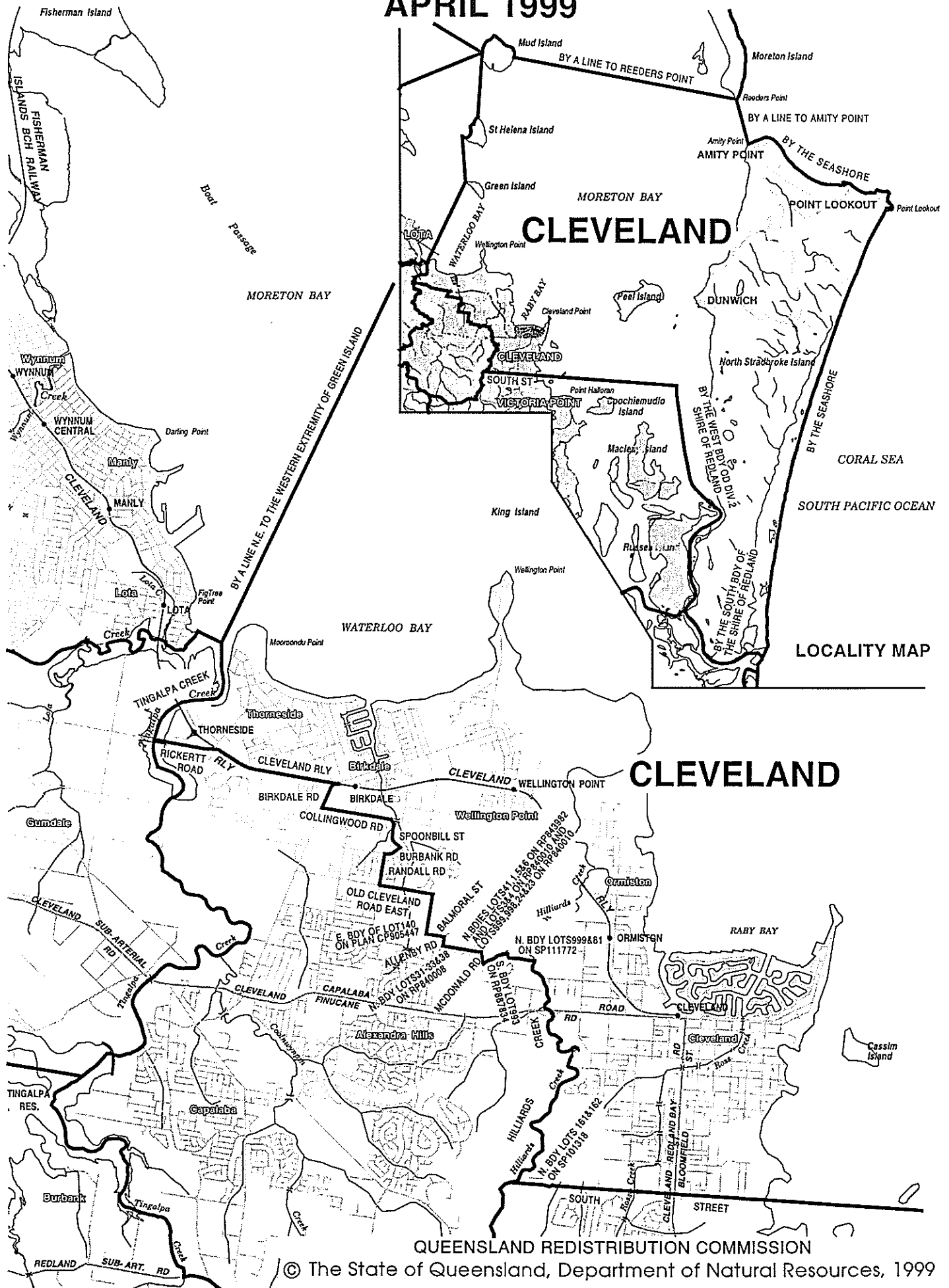


QUEENSLAND REDISTRIBUTION COMMISSION

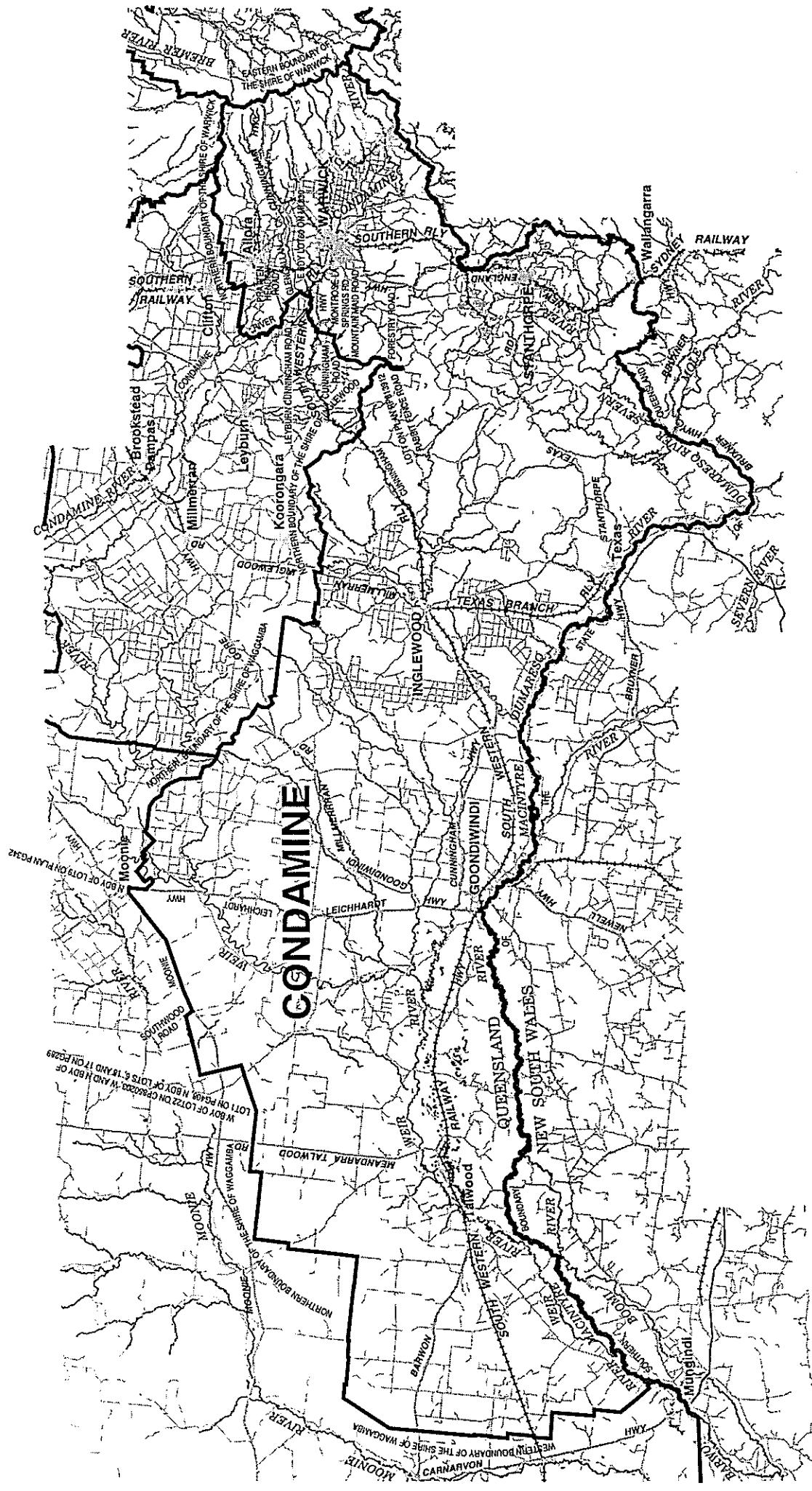
© The State of Queensland, Department of Natural Resources, 1999

# PROPOSED QUEENSLAND ELECTORAL BOUNDARIES

## APRIL 1999

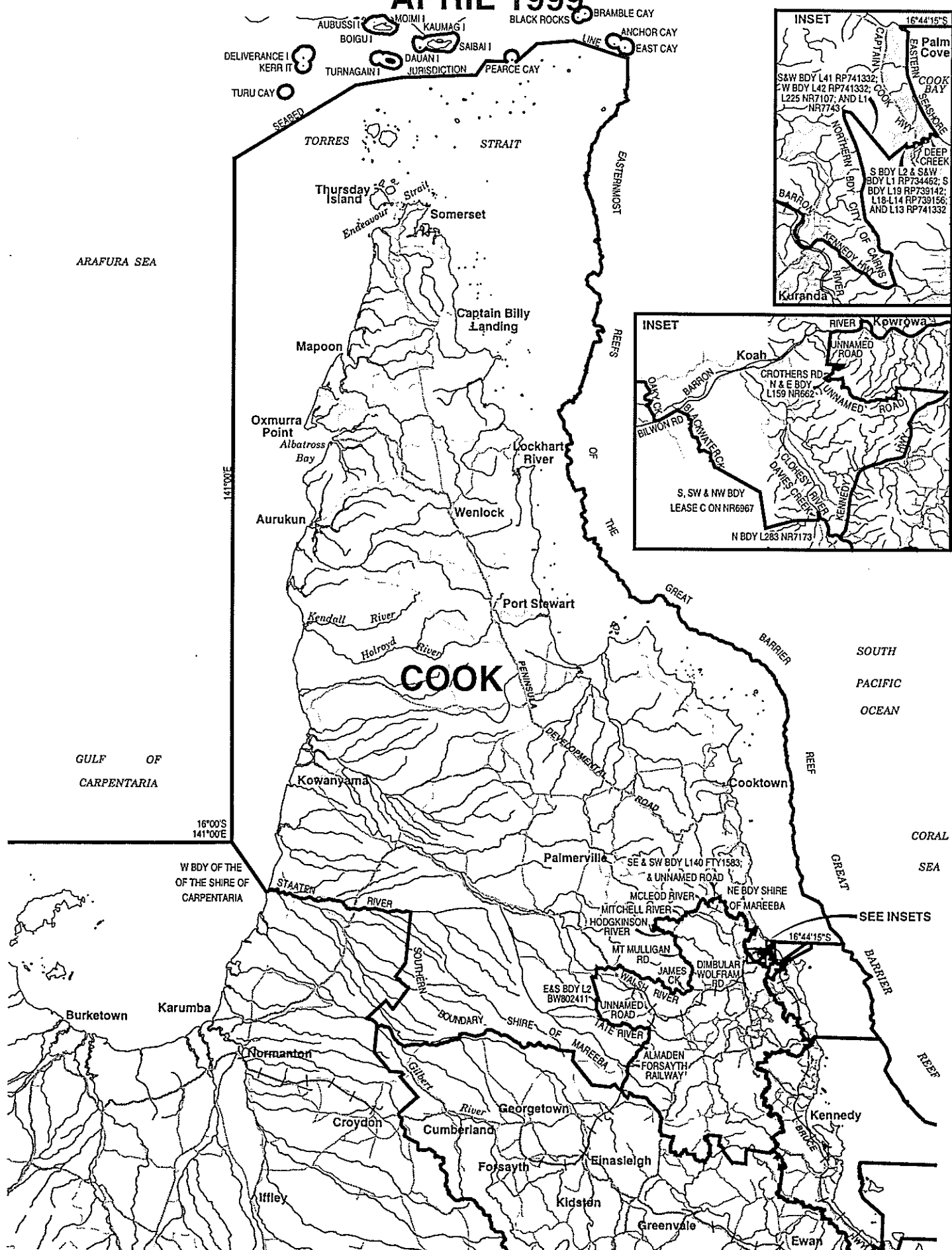


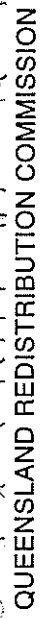
# PROPOSED QUEENSLAND ELECTORAL BOUNDARIES APRIL 1999



# PROPOSED QUEENSLAND ELECTORAL BOUNDARIES

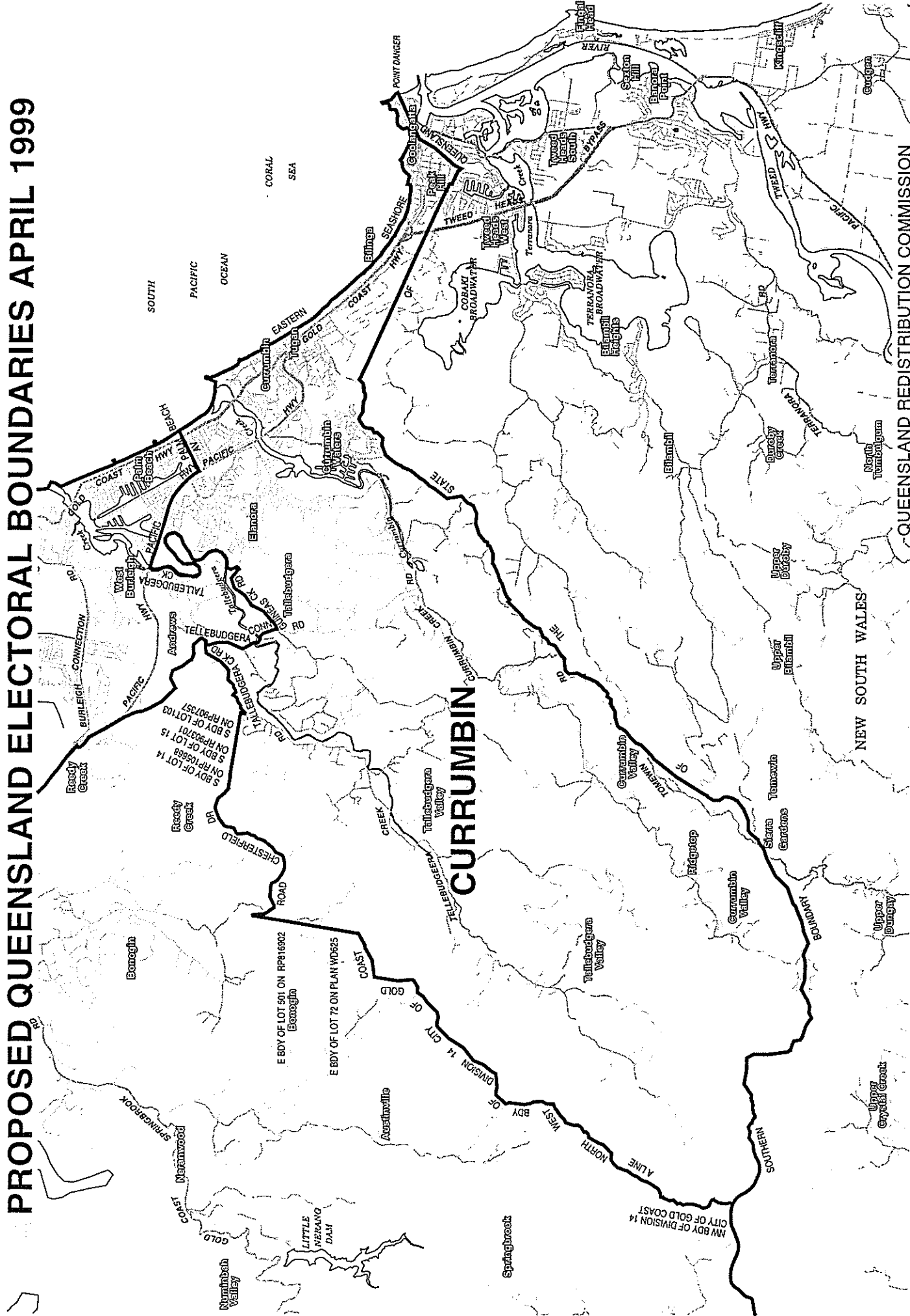
## APRIL 1999







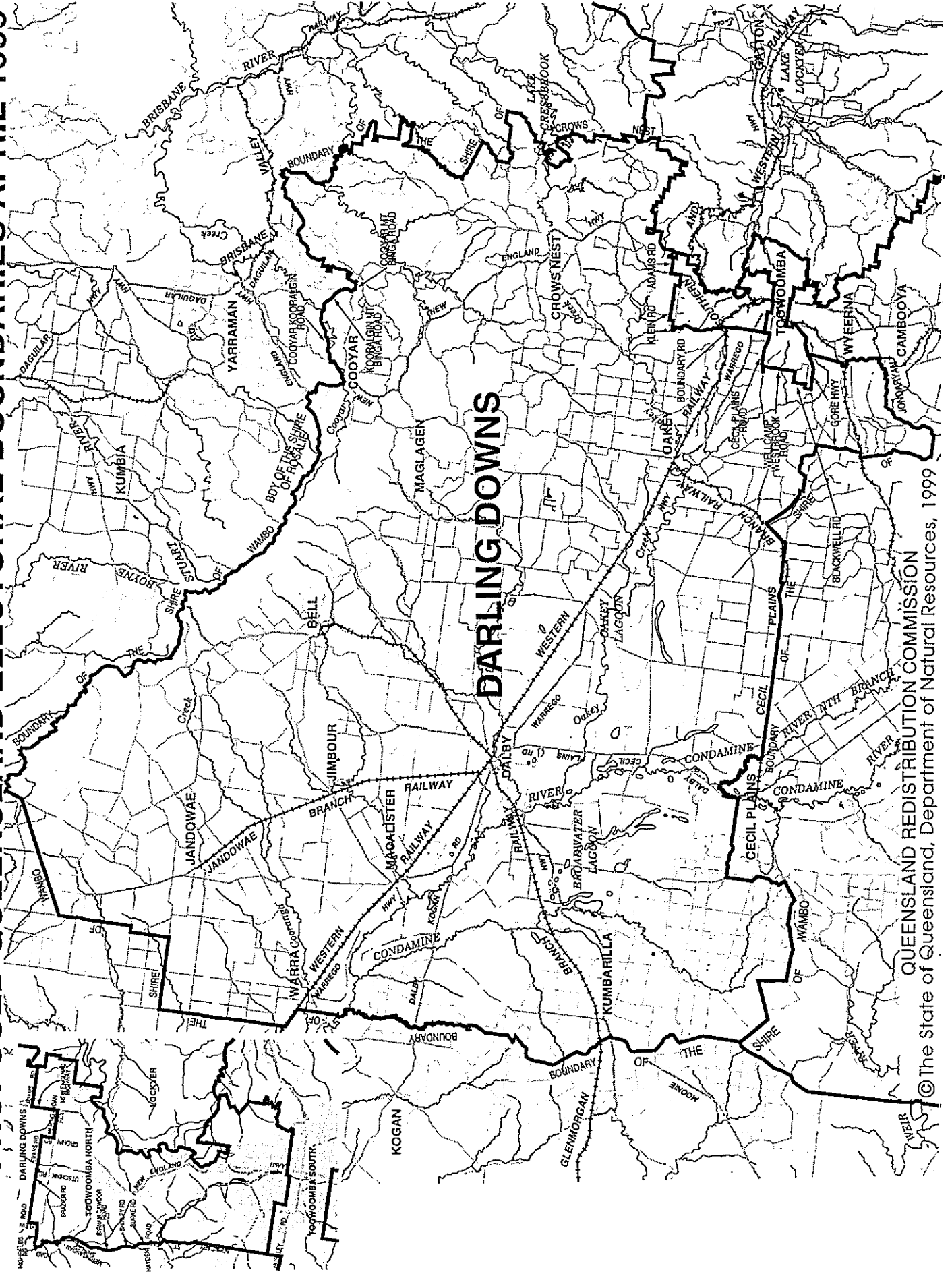
# PROPOSED QUEENSLAND ELECTORAL BOUNDARIES APRIL 1999



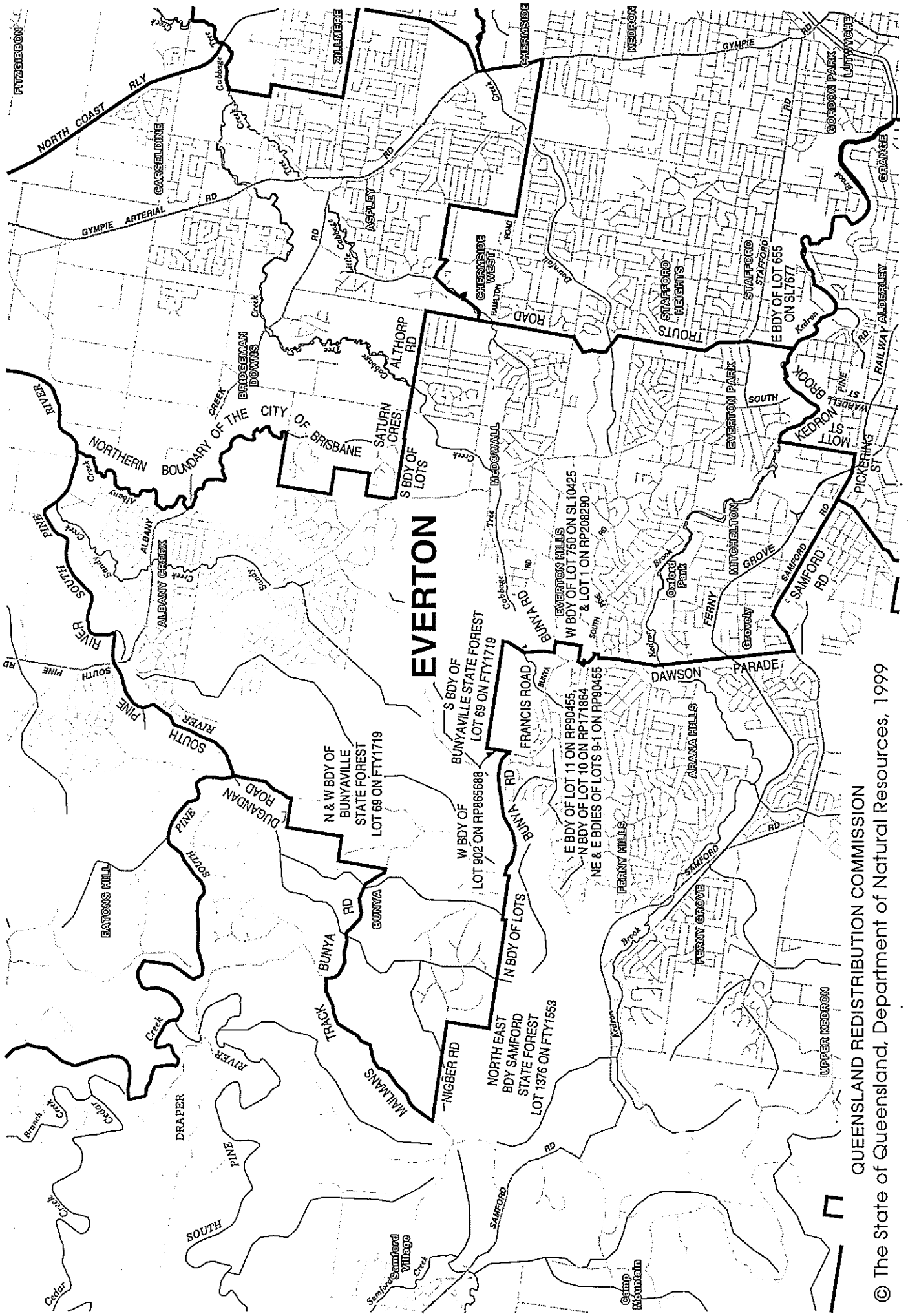
QUEENSLAND REDISTRIBUTION COMMISSION



# PROPOSED QUEENSLAND ELECTORAL BOUNDARIES APRIL 1999



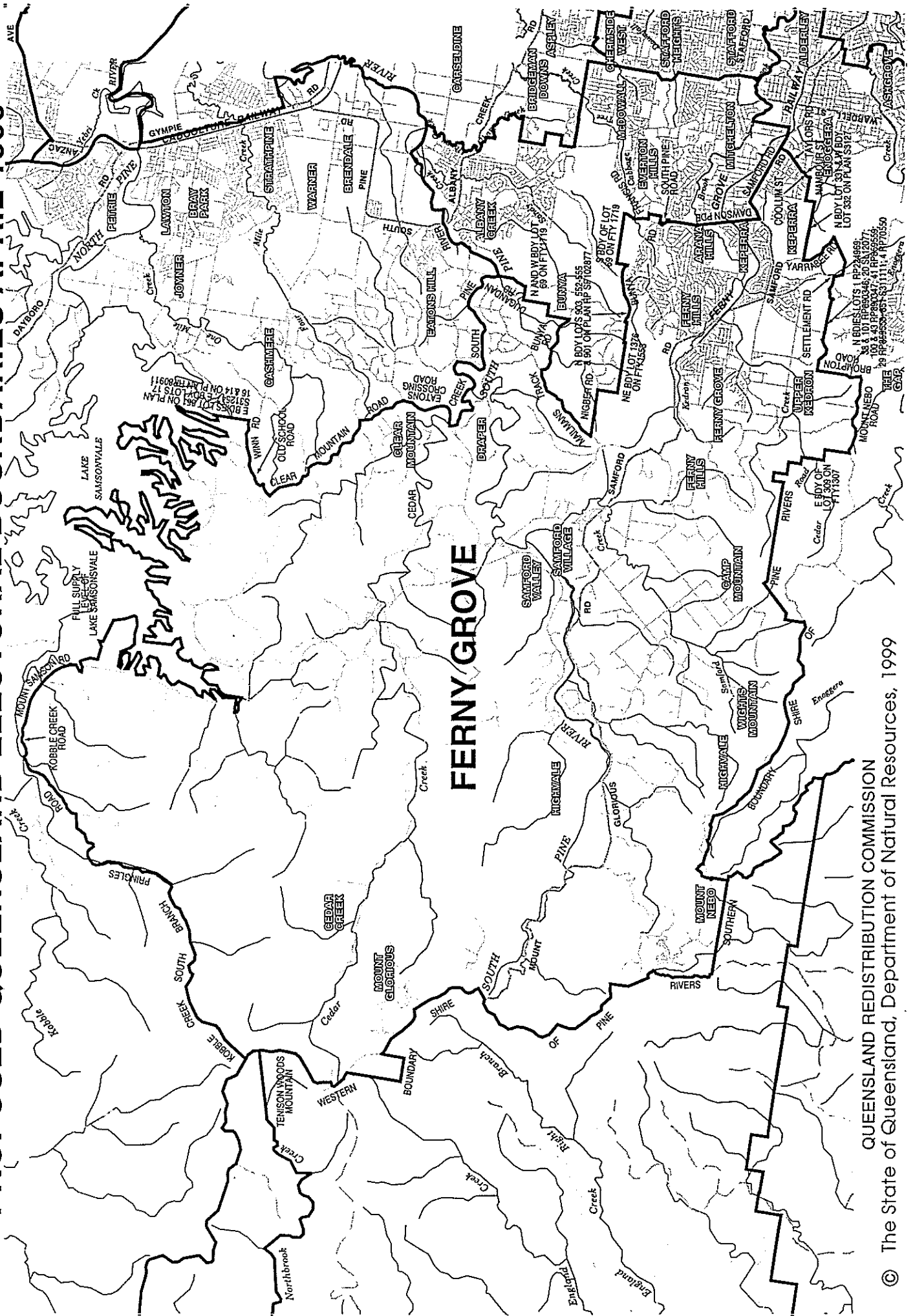
# PROPOSED QUEENSLAND ELECTORAL BOUNDARIES APRIL 1999



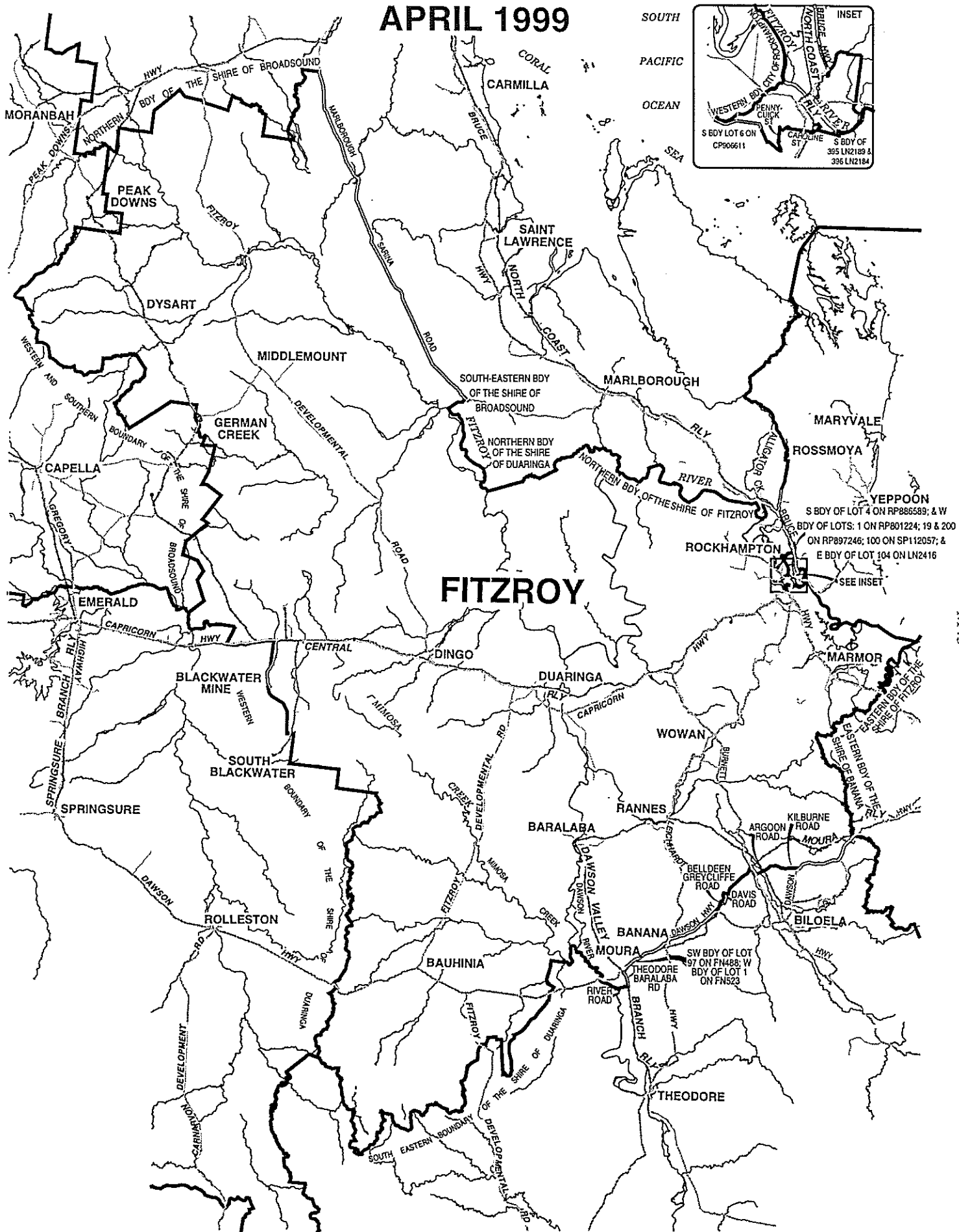
QUEENSLAND REDISTRIBUTION COMMISSION

© The State of Queensland, Department of Natural Resources, 1999

# PROPOSED QUEENSLAND ELECTORAL BOUNDARIES APRIL 1999



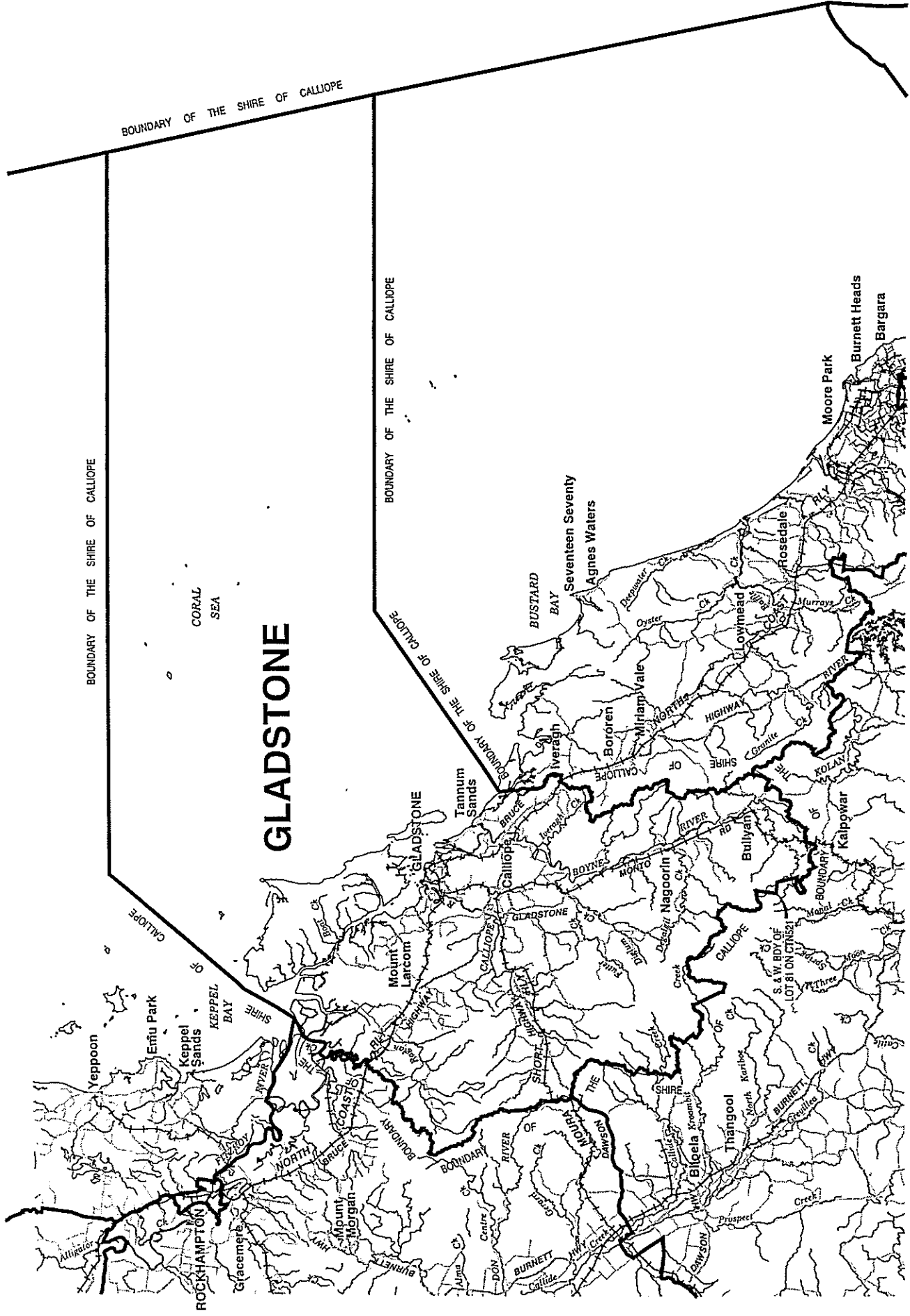
# PROPOSED QUEENSLAND ELECTORAL BOUNDARIES



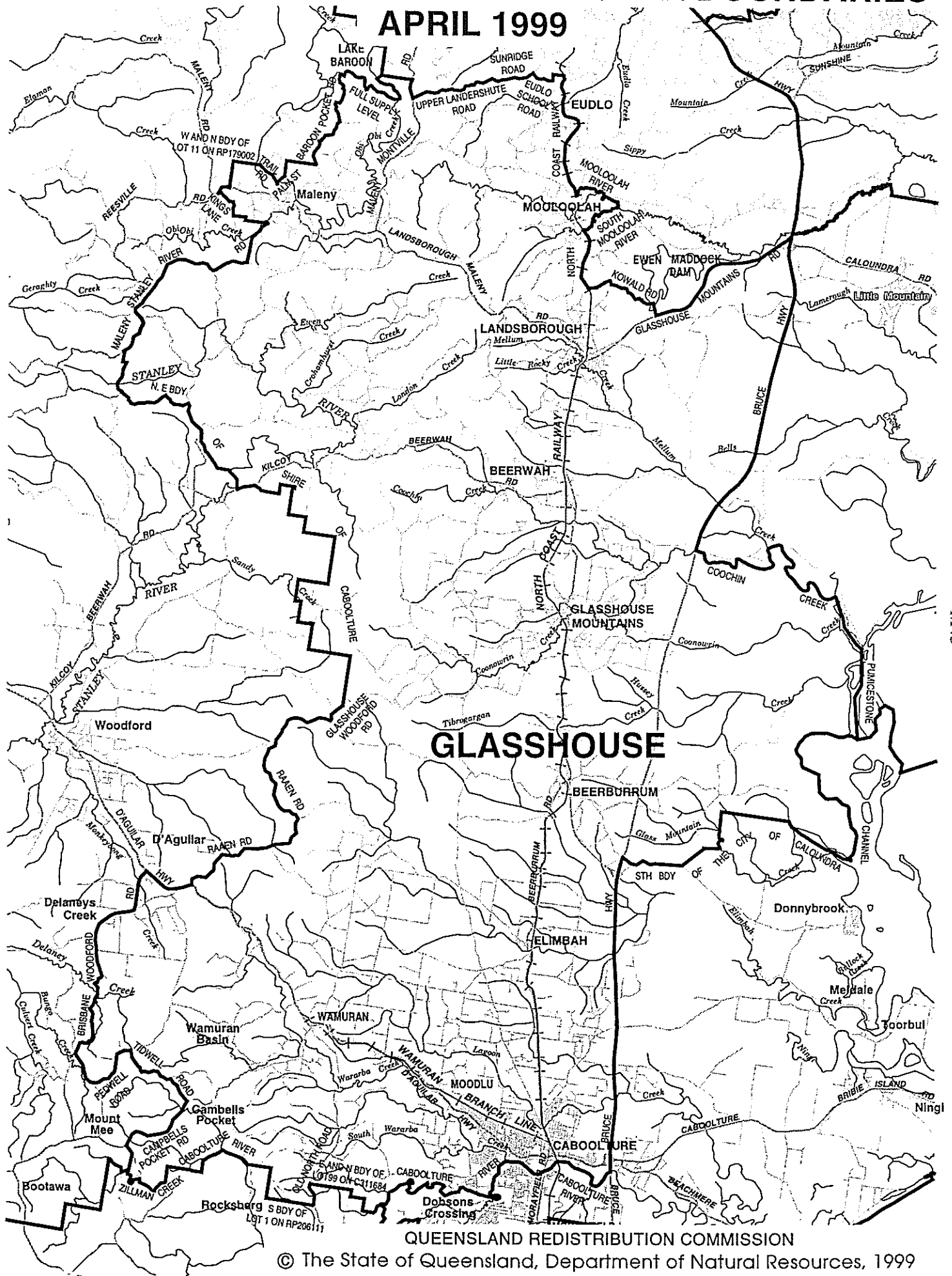
QUEENSLAND REDISTRIBUTION COMMISSION

© The State of Queensland, Department of Natural Resources, 1999

# PROPOSED QUEENSLAND ELECTORAL BOUNDARIES APRIL 1999



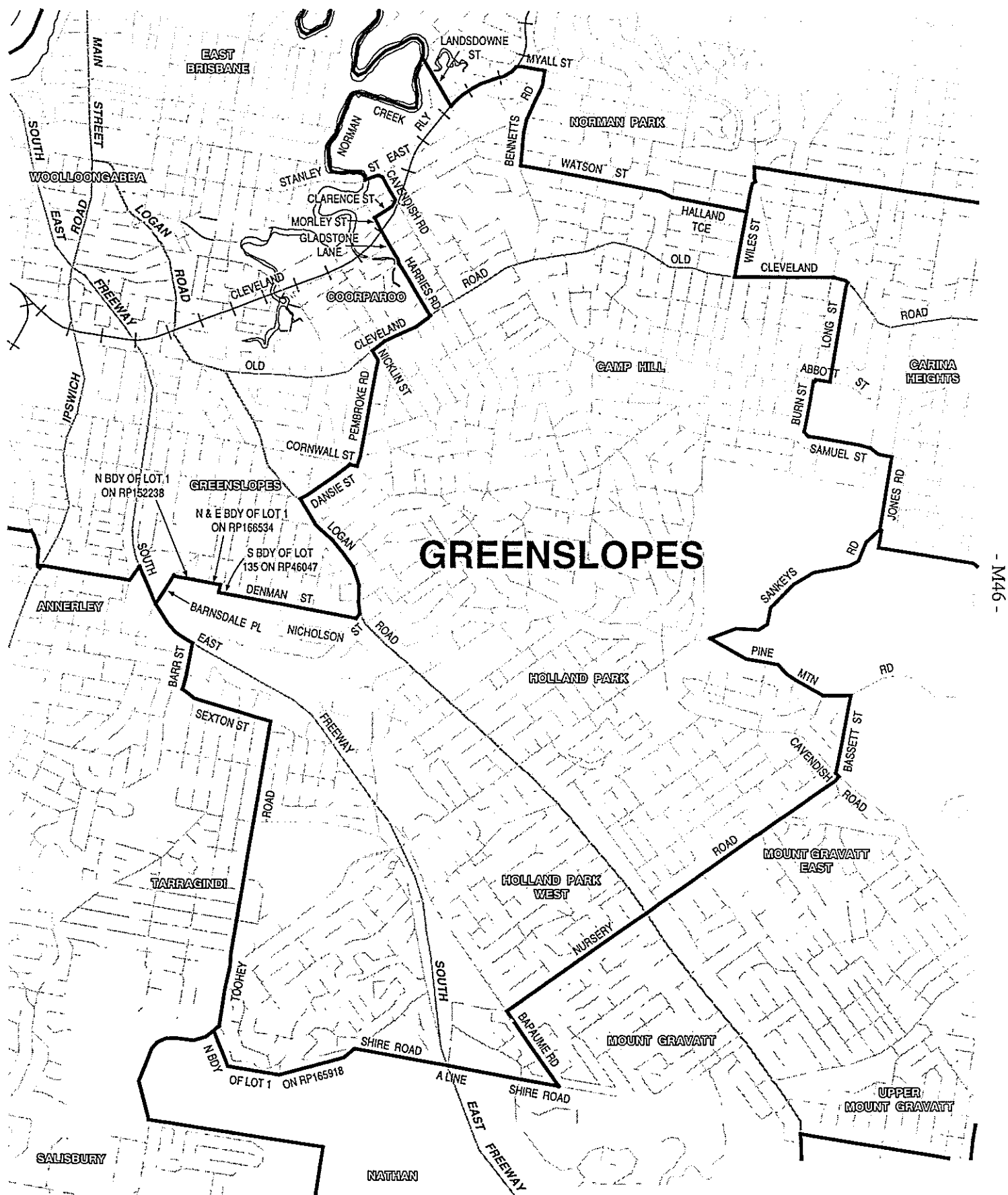
# PROPOSED QUEENSLAND ELECTORAL BOUNDARIES APRIL 1999



- M45 -

# PROPOSED QUEENSLAND ELECTORAL BOUNDARIES

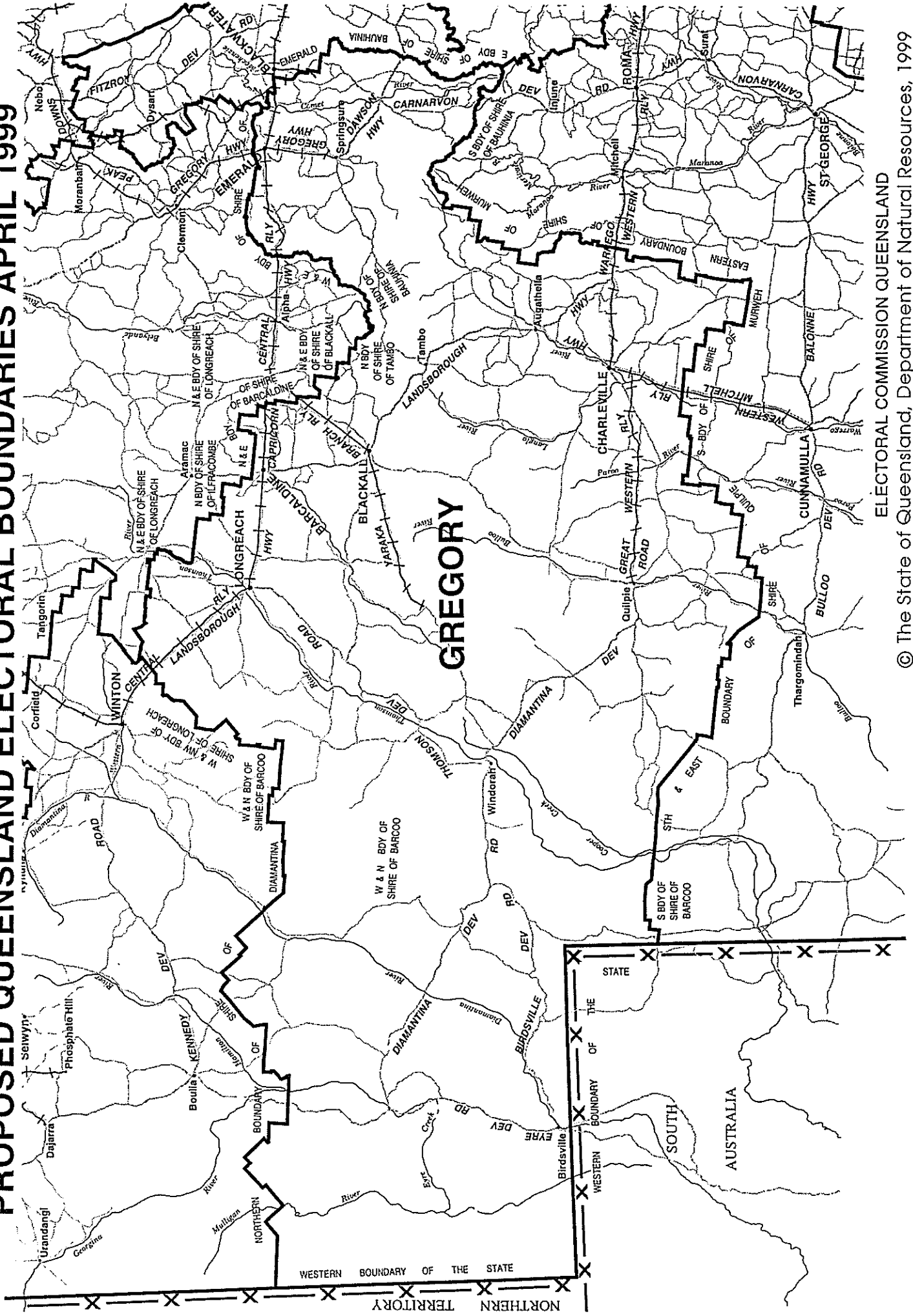
## APRIL 1999



- M46 -

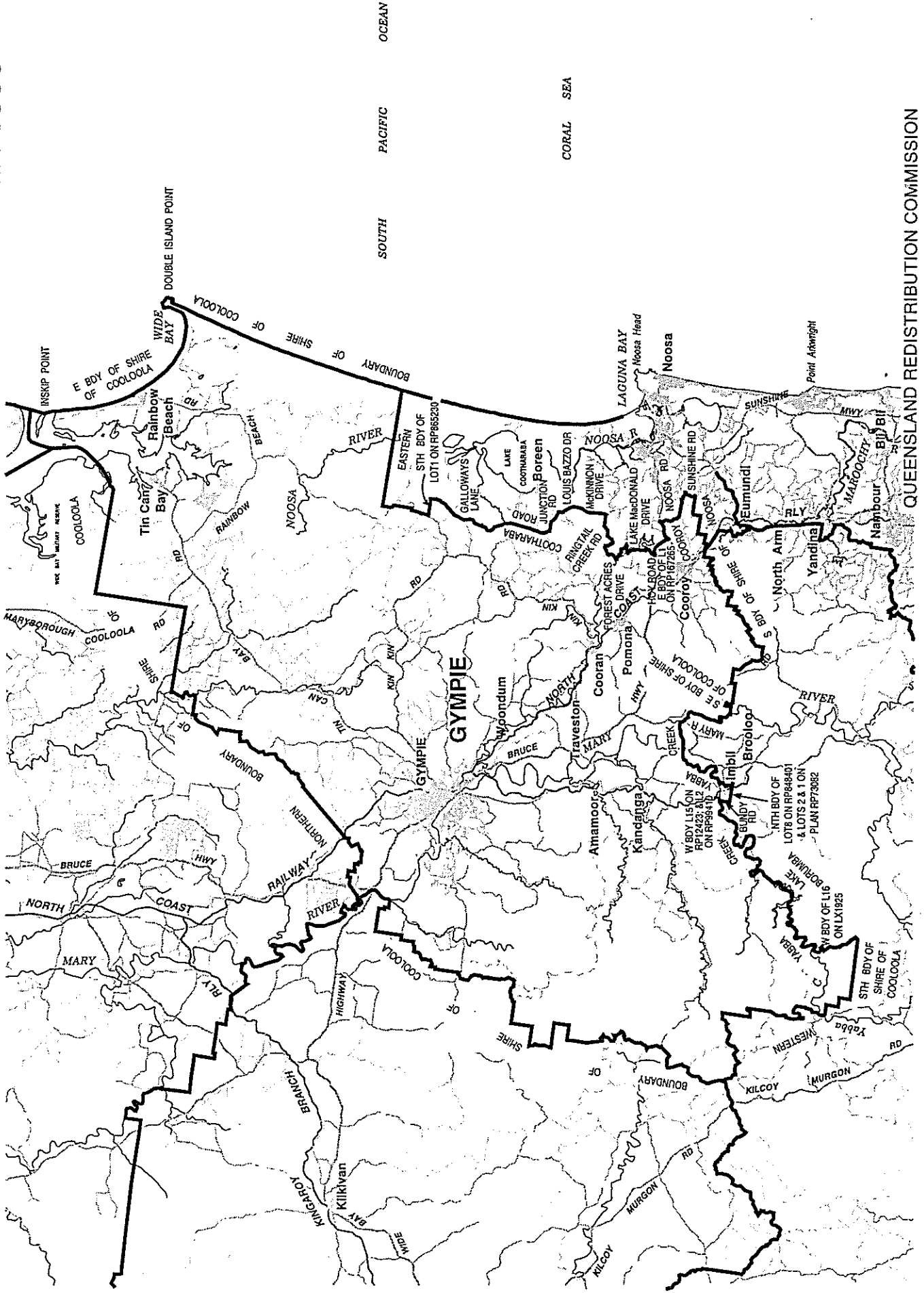


# PROPOSED QUEENSLAND ELECTORAL BOUNDARIES APRIL 1999

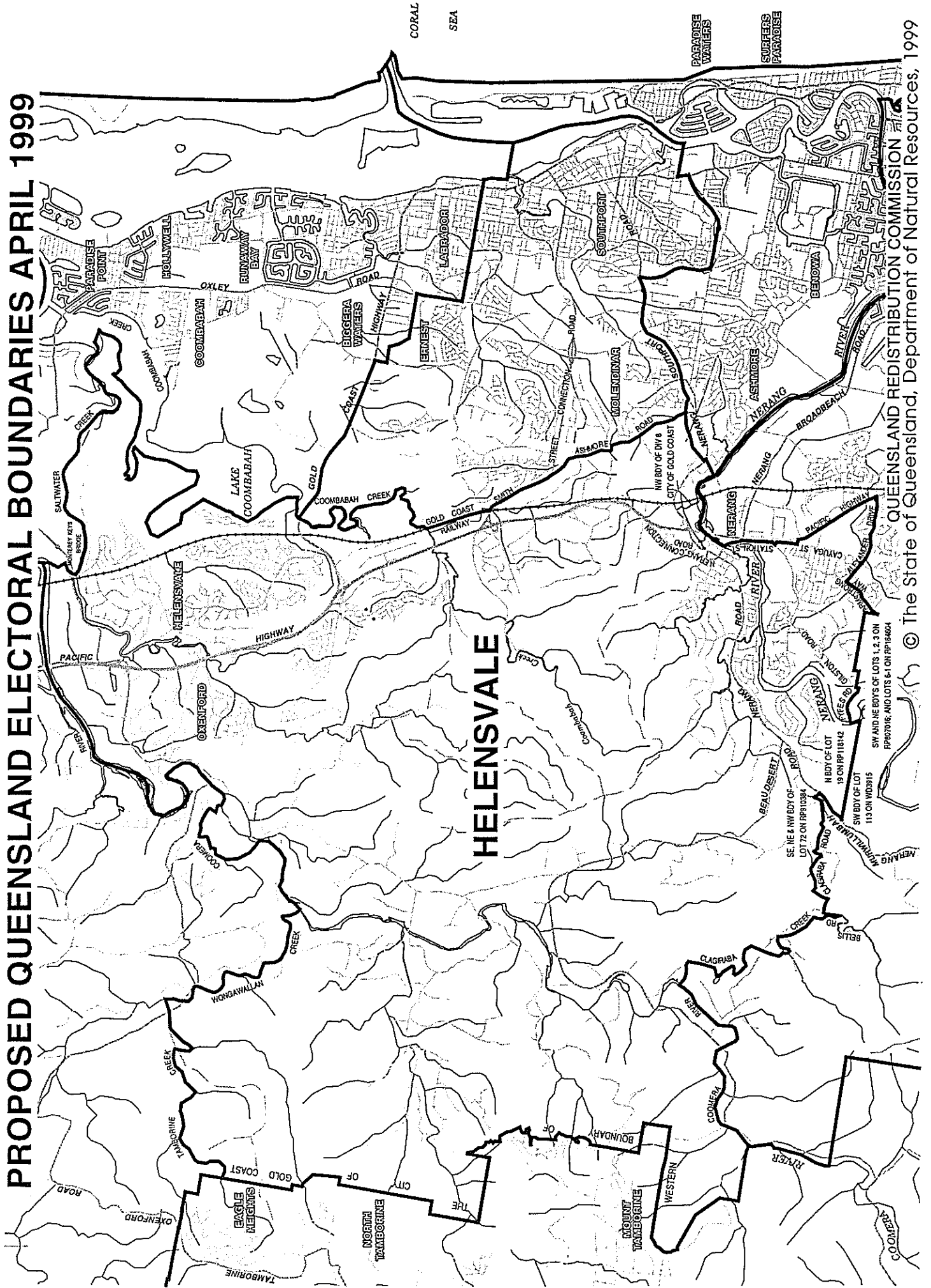




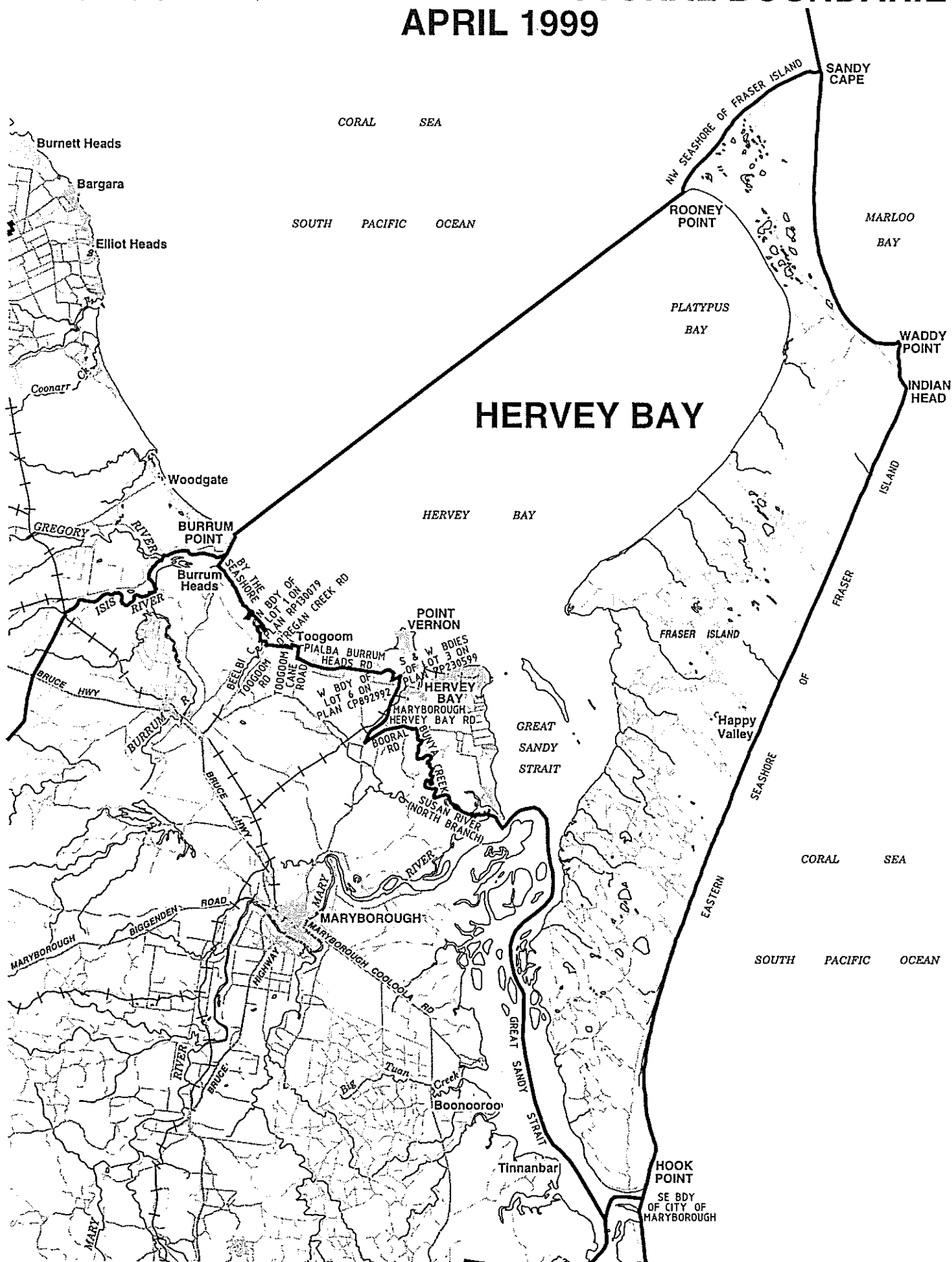
# PROPOSED QUEENSLAND ELECTORAL BOUNDARIES APRIL 1999



# PROPOSED QUEENSLAND ELECTORAL BOUNDARIES APRIL 1999



# PROPOSED QUEENSLAND ELECTORAL BOUNDARIES APRIL 1999

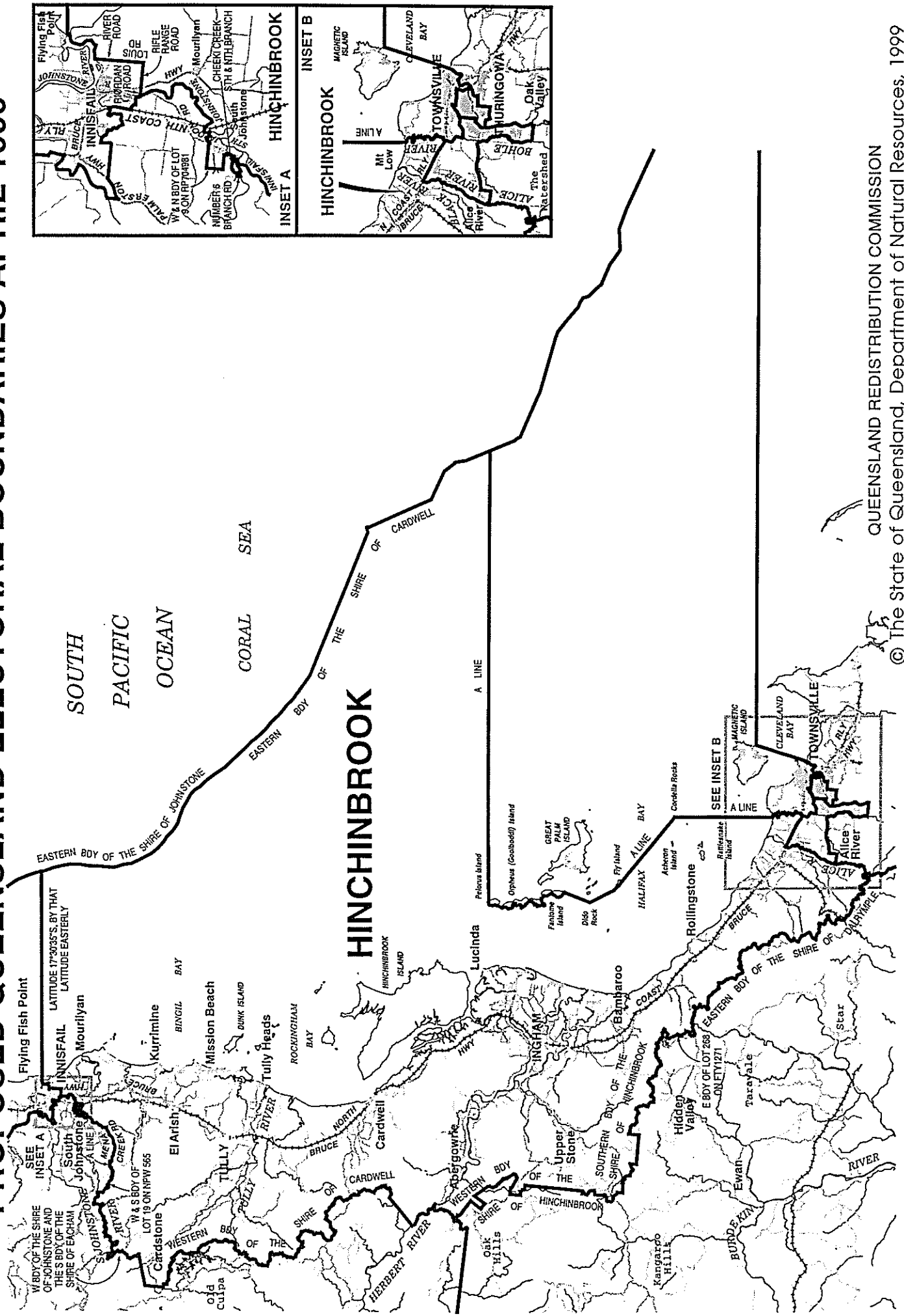


- M50 -

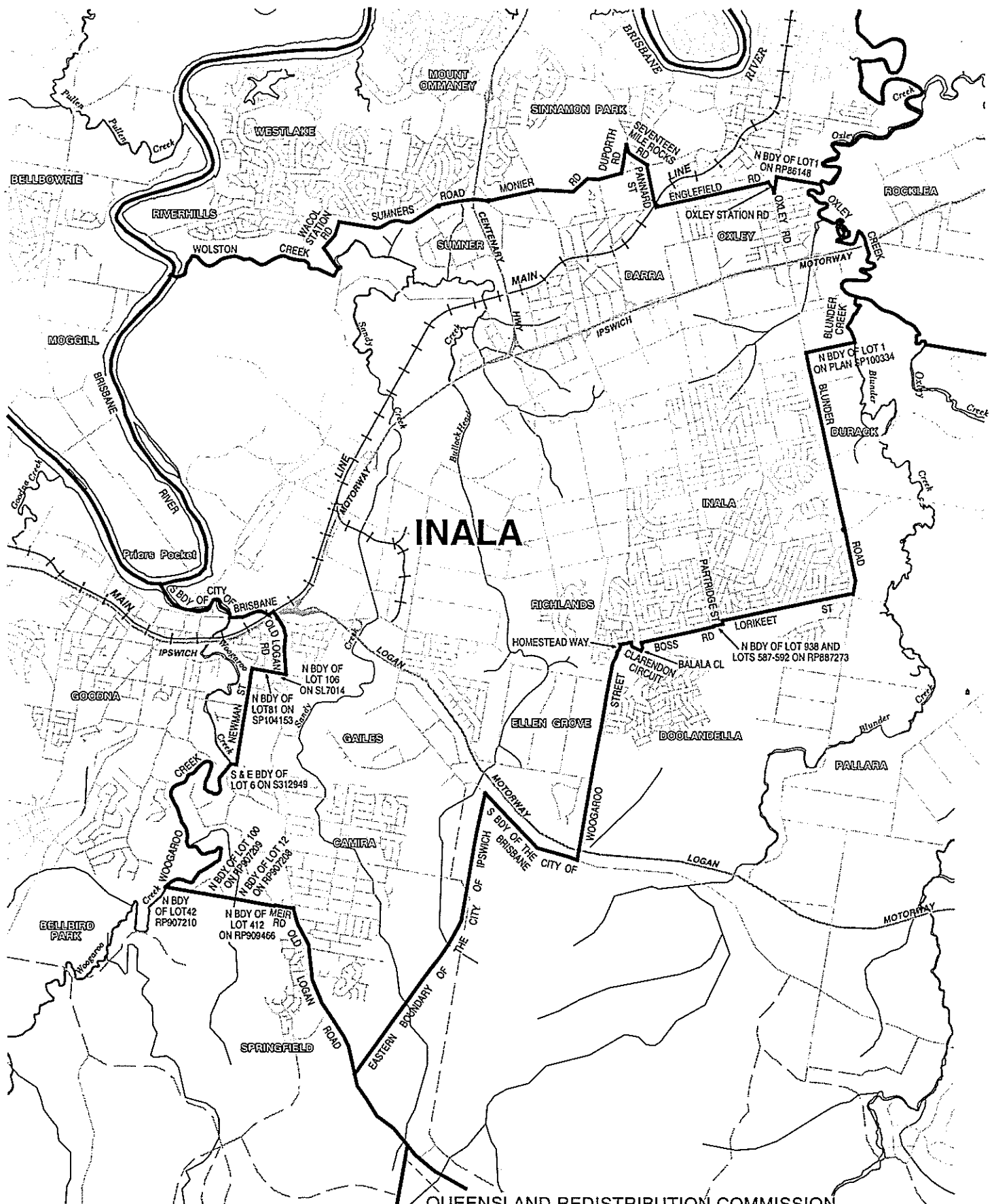
QUEENSLAND REDISTRIBUTION COMMISSION

©The State of Queensland, Department of Natural Resources, 1999

# PROPOSED QUEENSLAND ELECTORAL BOUNDARIES APRIL 1999

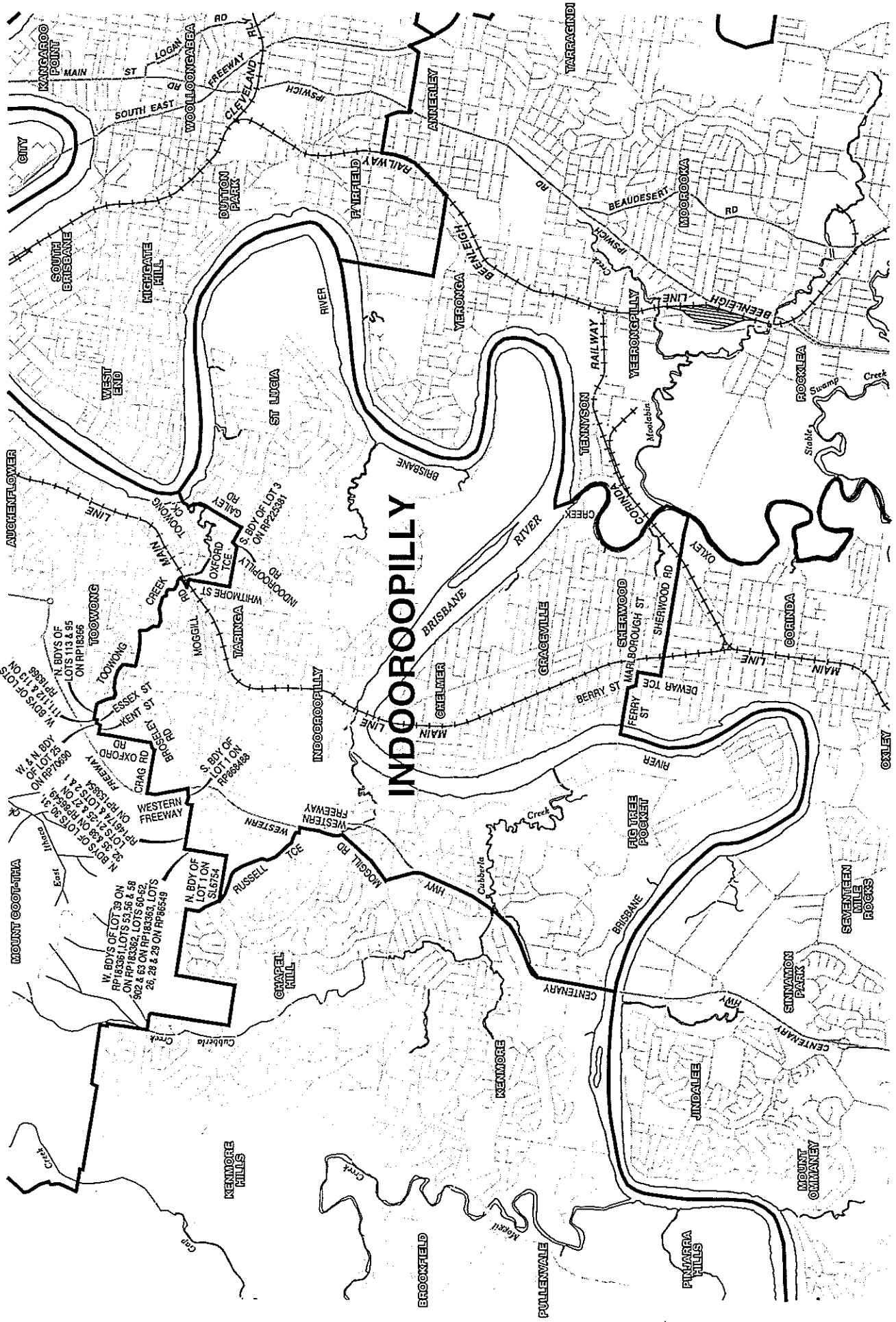


# PROPOSED QUEENSLAND ELECTORAL BOUNDARIES APRIL 1999



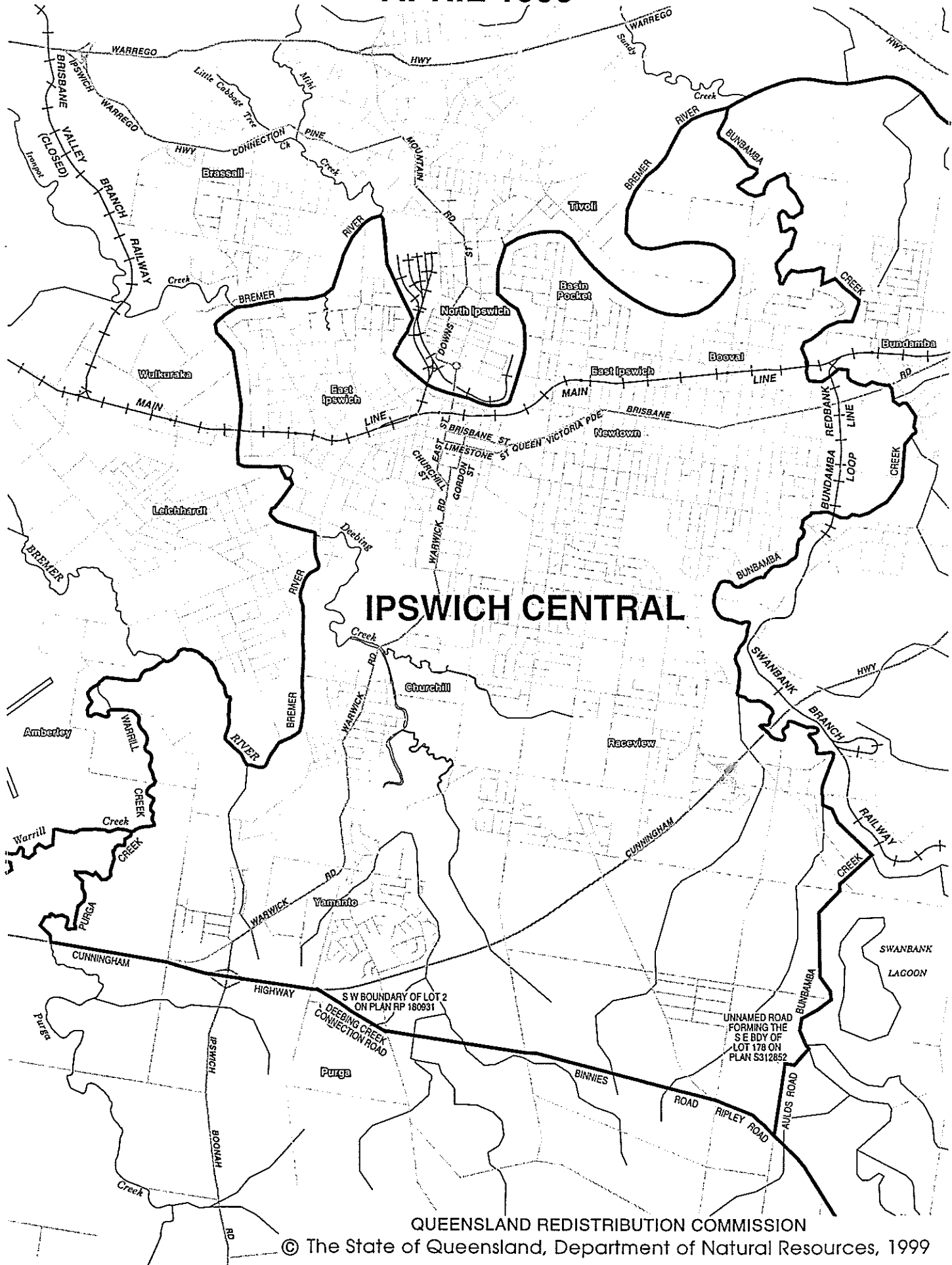
- MS2 -

# PROPOSED QUEENSLAND ELECTORAL BOUNDARIES APRIL 1999



# PROPOSED QUEENSLAND ELECTORAL BOUNDARIES

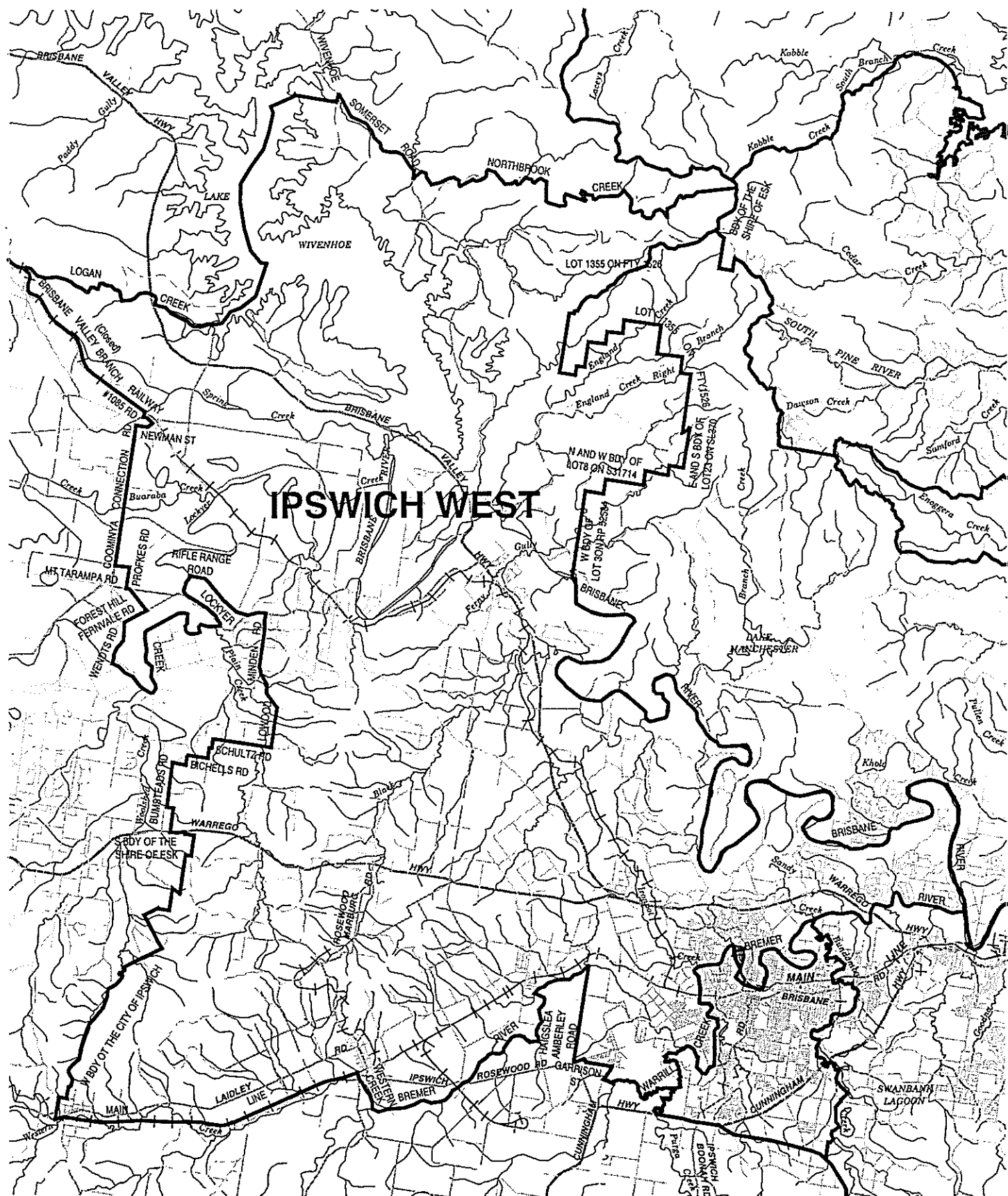
## APRIL 1999



- M54 -

# PROPOSED QUEENSLAND ELECTORAL BOUNDARIES

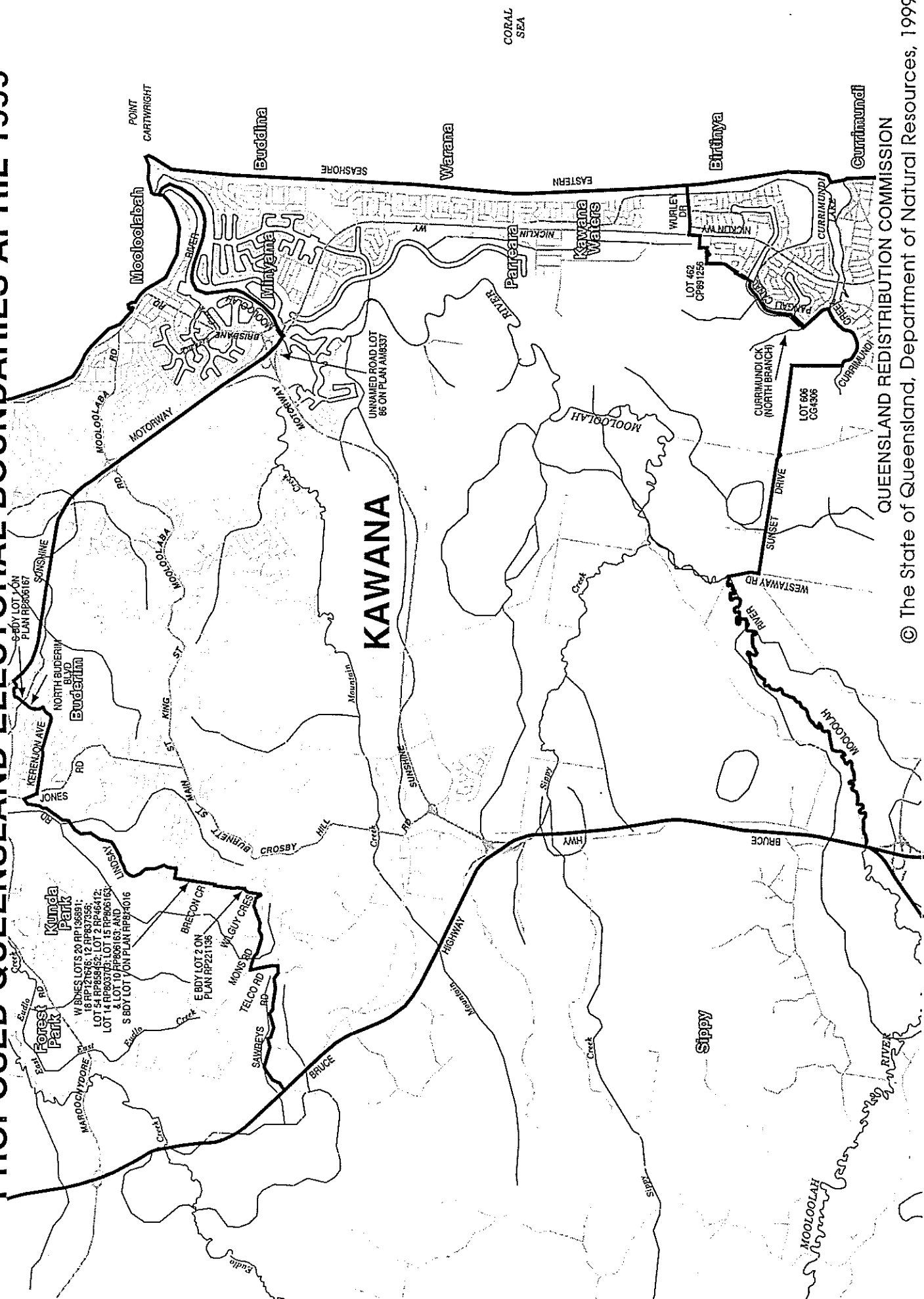
## APRIL 1999



- M55 -



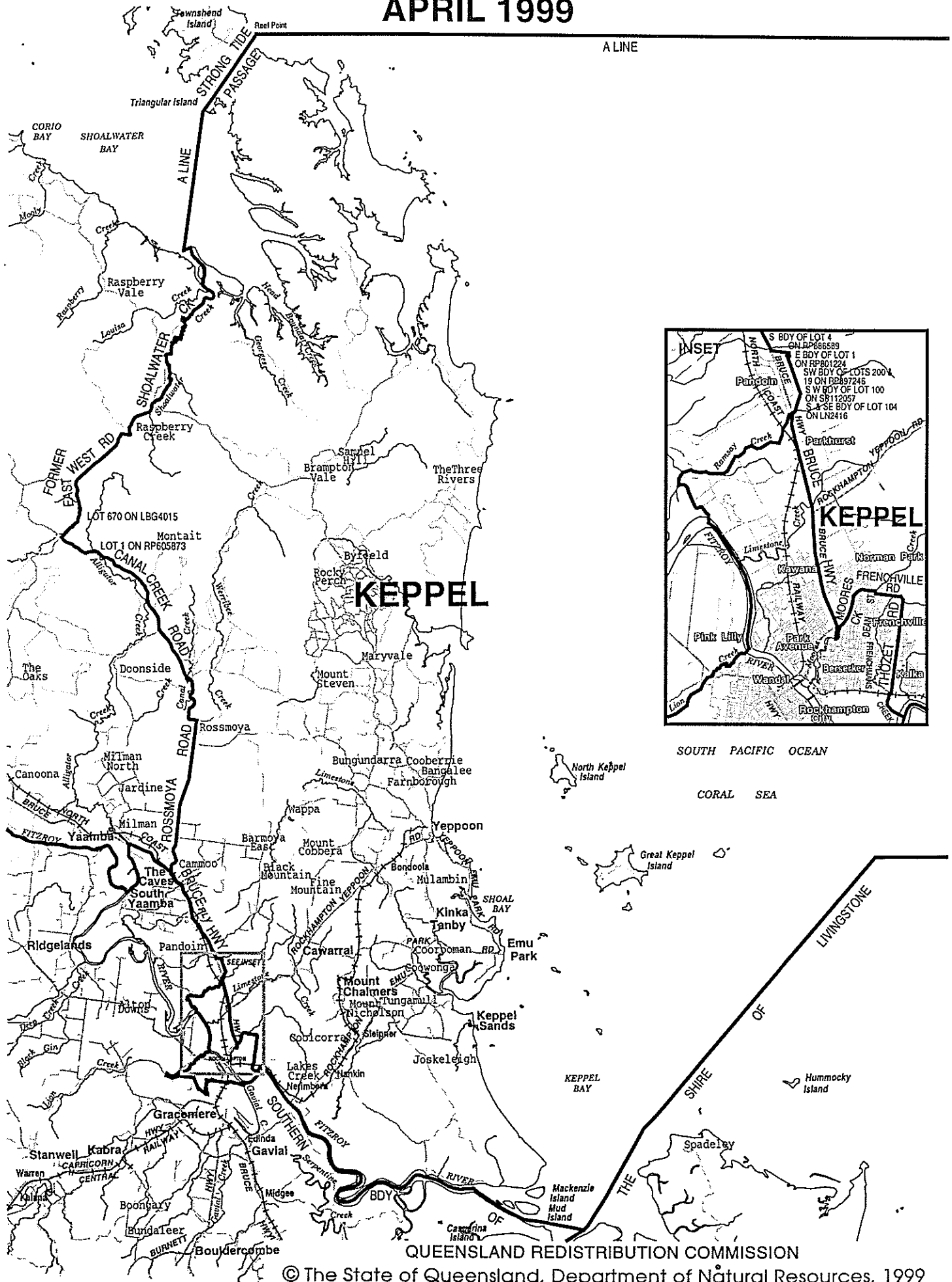
# PROPOSED QUEENSLAND ELECTORAL BOUNDARIES APRIL 1999



QUEENSLAND REDISTRIBUTION COMMISSION

# PROPOSED QUEENSLAND ELECTORAL BOUNDARIES

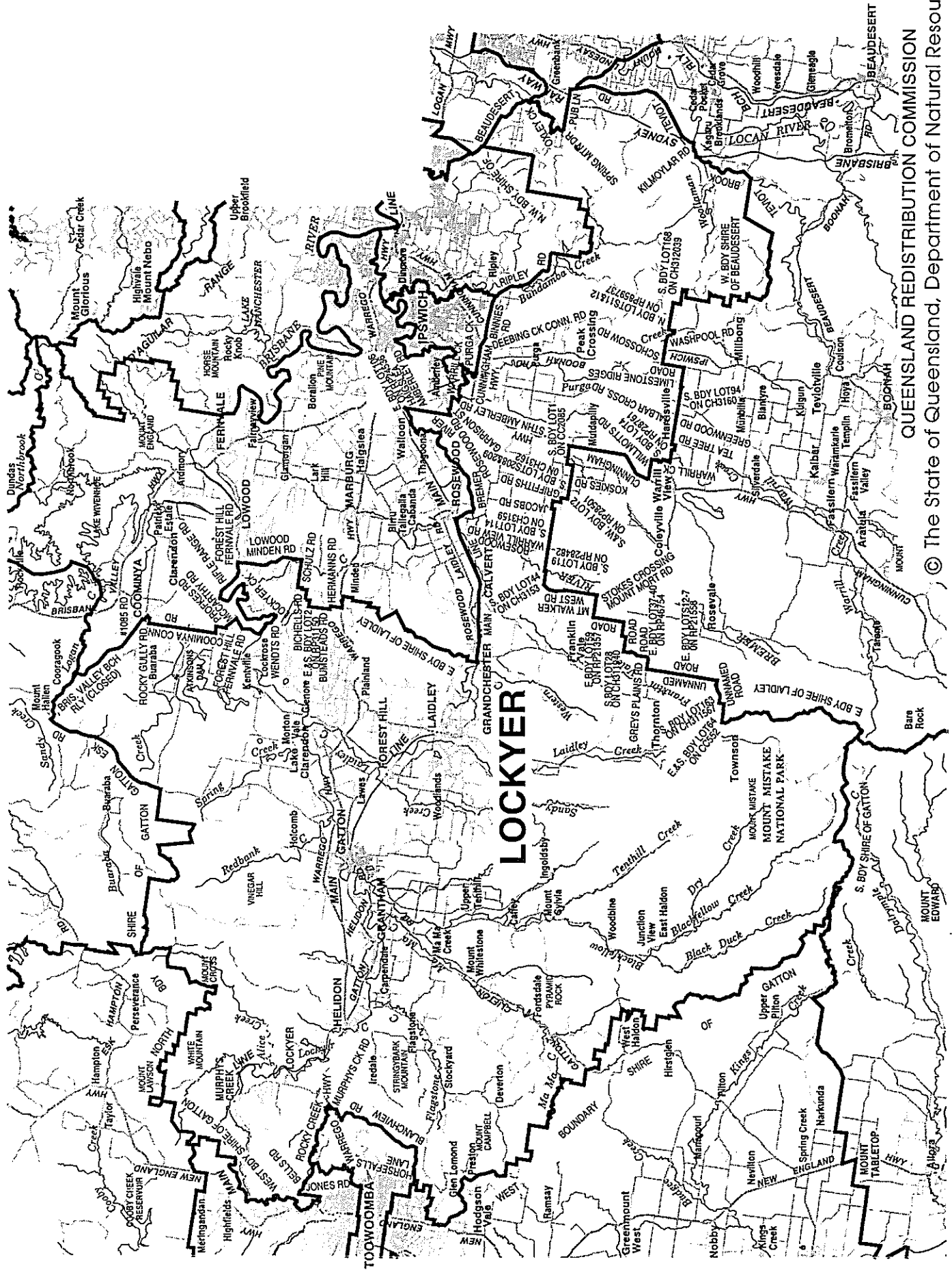
## APRIL 1999



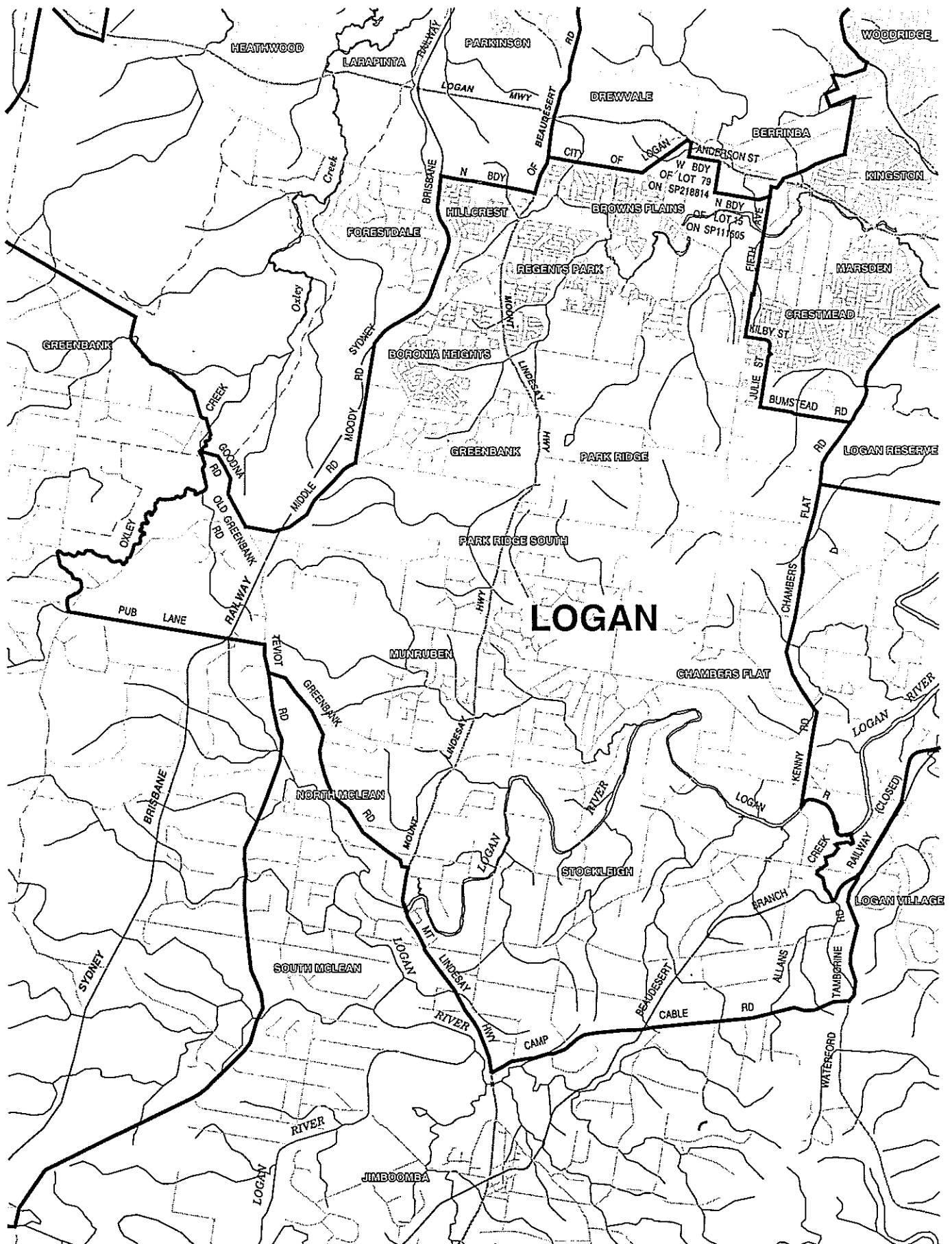
- M57 -

# PROPOSED QUEENSLAND ELECTORAL BOUNDARIES APRIL 1999



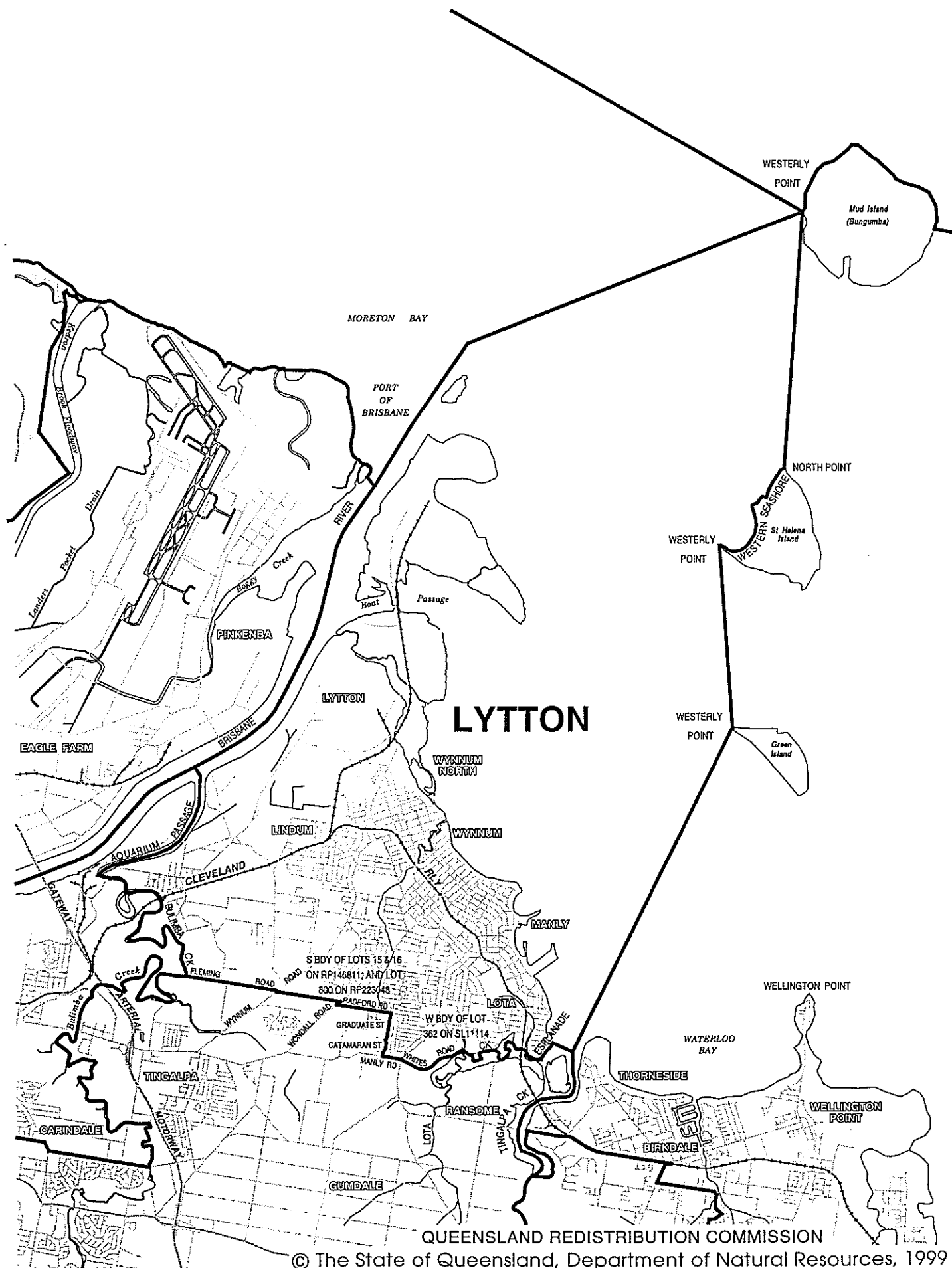


# PROPOSED QUEENSLAND ELECTORAL BOUNDARIES APRIL 1999

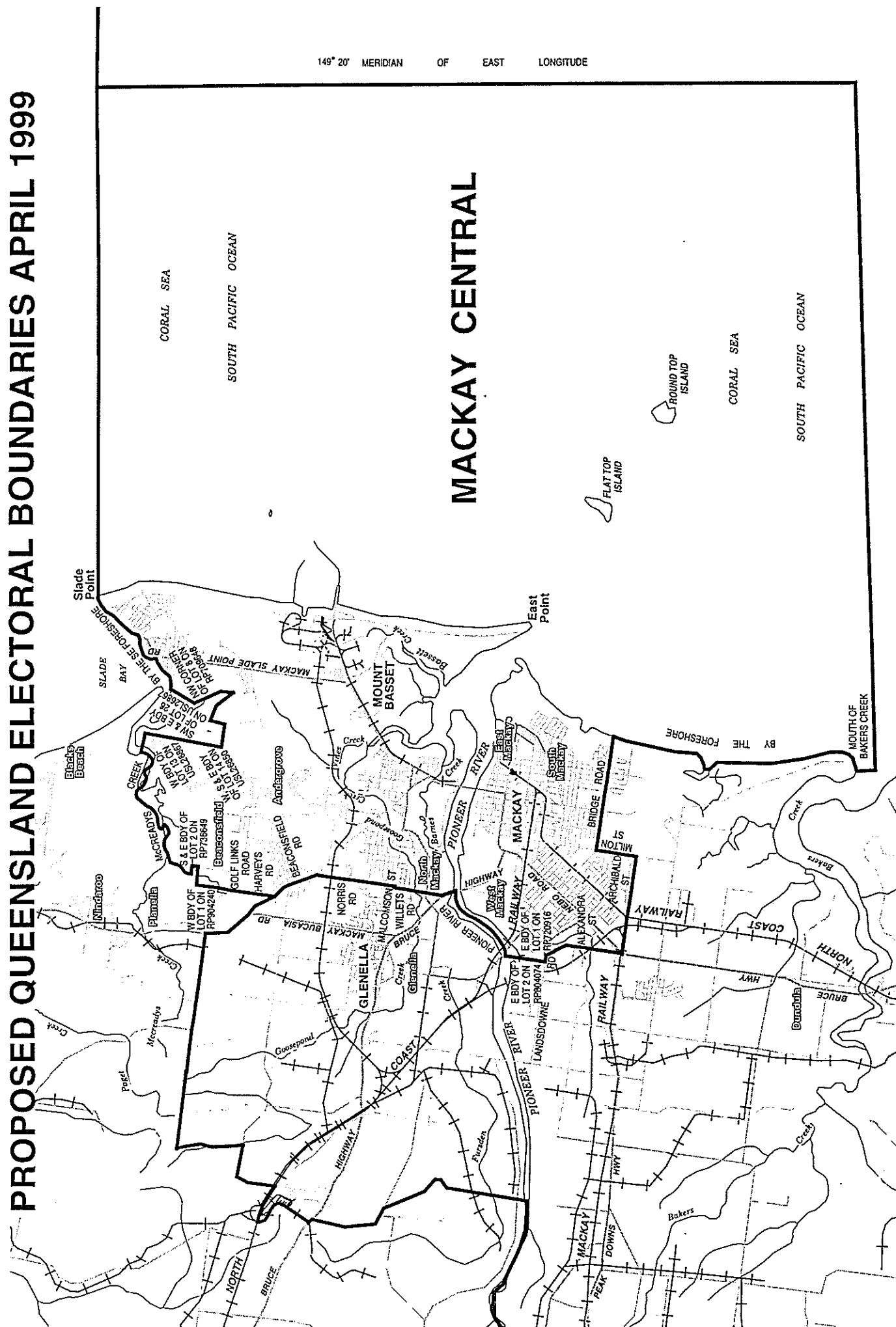


- M60 -

# PROPOSED QUEENSLAND ELECTORAL BOUNDARIES APRIL 1999



# PROPOSED QUEENSLAND ELECTORAL BOUNDARIES APRIL 1999

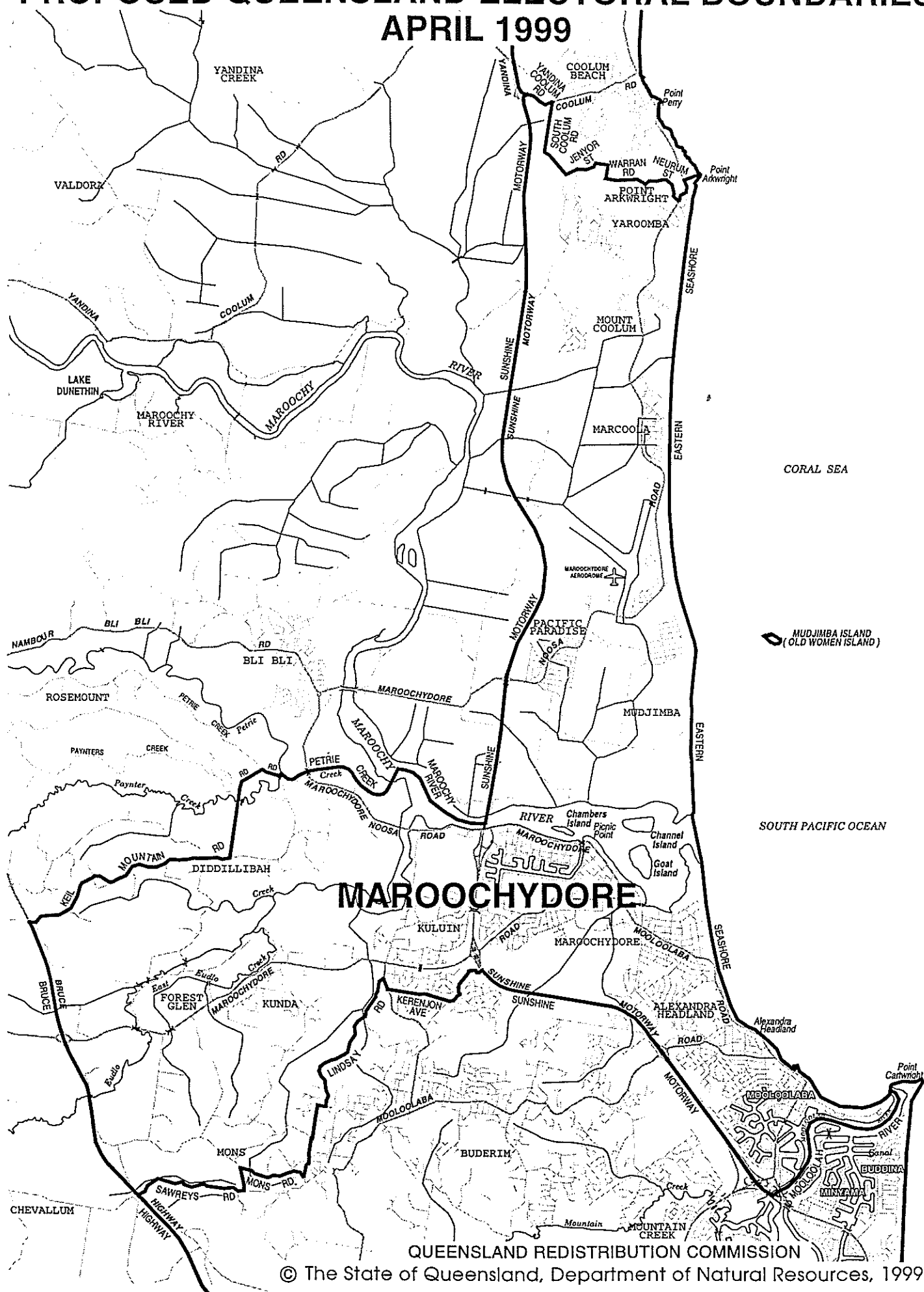


QUEENSLAND REDISTRIBUTION COMMISSION

QUEENSLAND HERITAGE COMMISSION  
© The State of Queensland, Department of Natural Resources, 1999

# PROPOSED QUEENSLAND ELECTORAL BOUNDARIES

## APRIL 1999

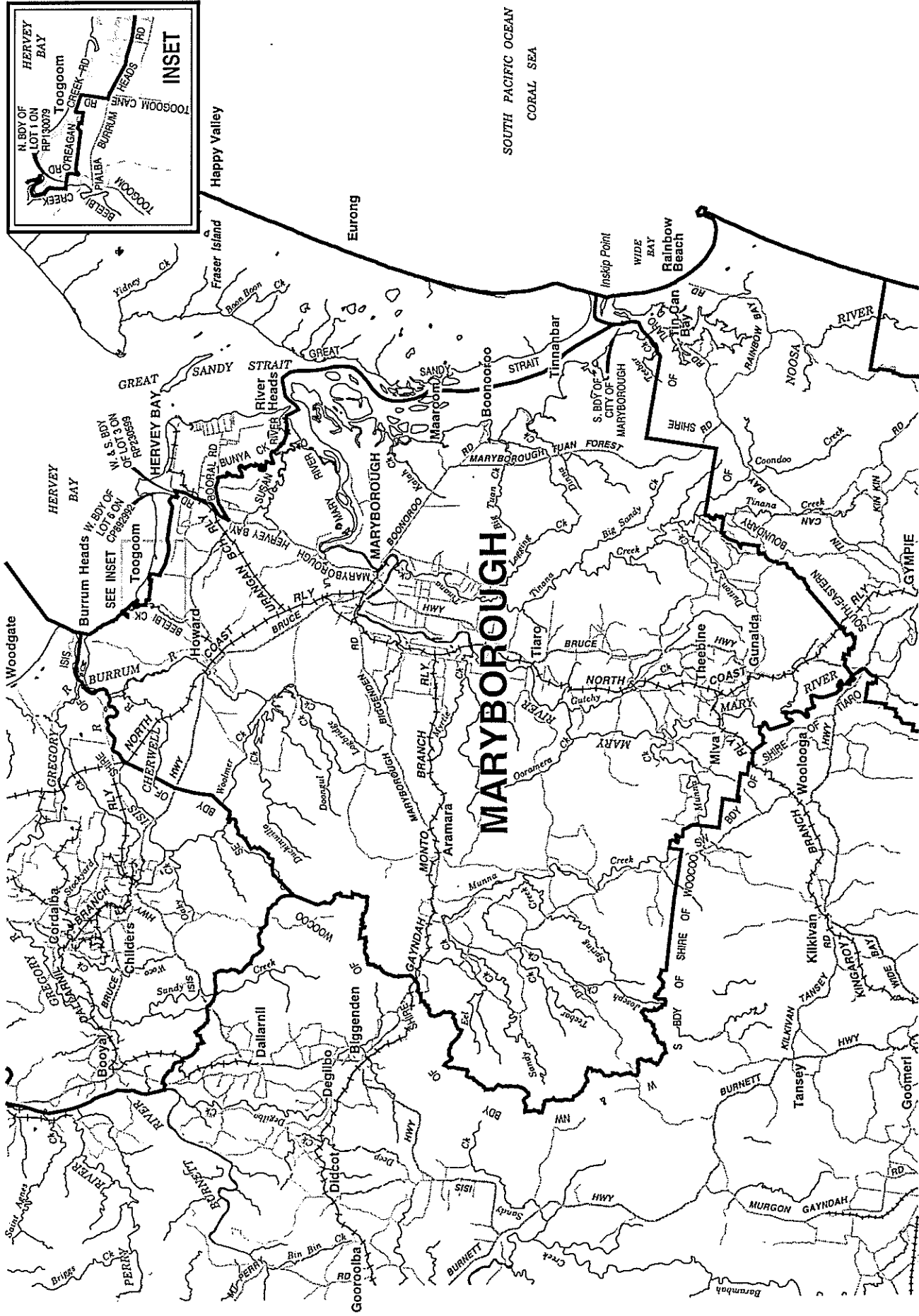


QUEENSLAND REDISTRIBUTION COMMISSION

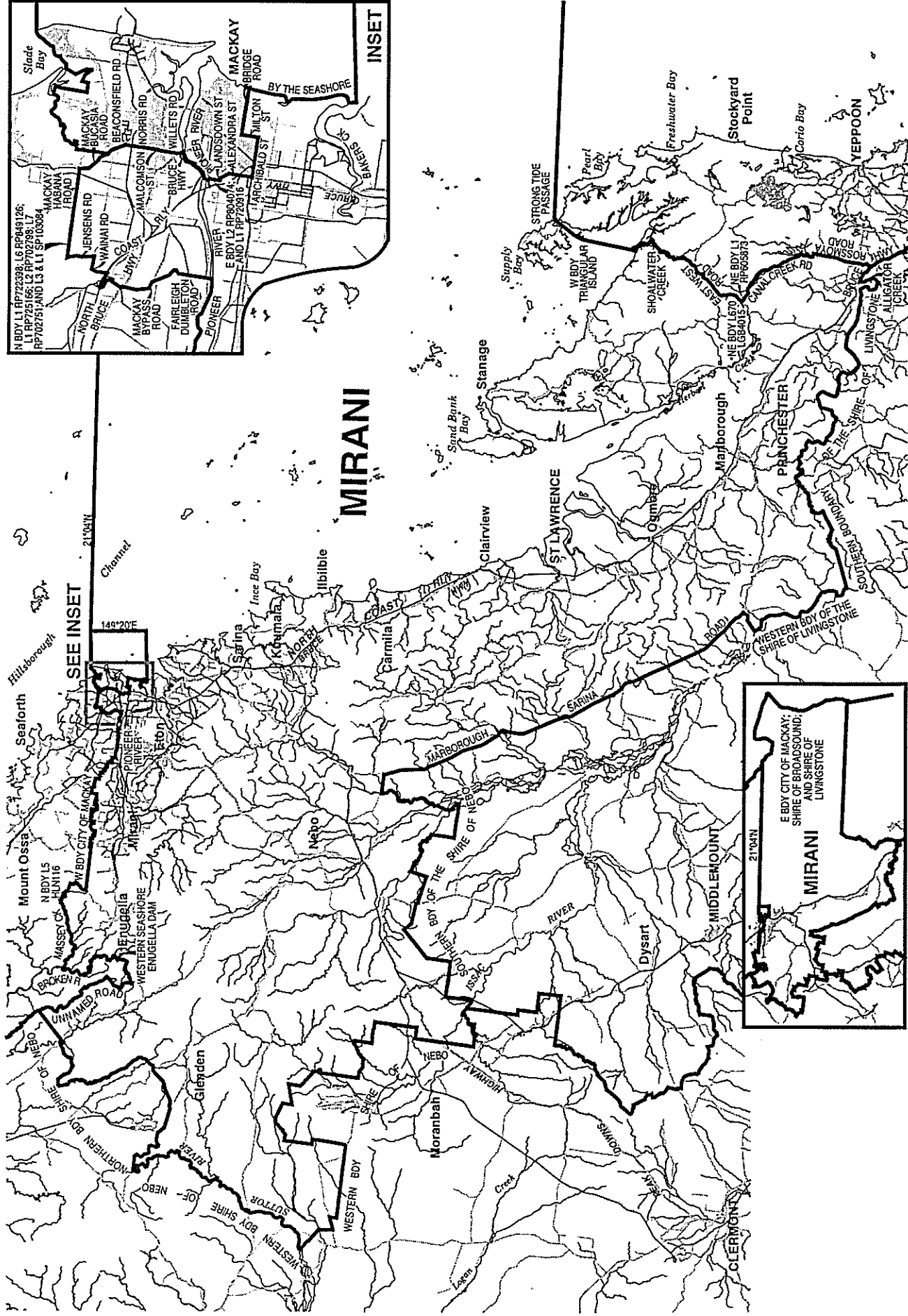
© The State of Queensland, Department of Natural Resources, 1999



# PROPOSED QUEENSLAND ELECTORAL BOUNDARIES APRIL 1999



# PROPOSED QUEENSLAND AND ELECTORAL BOUNDARIES APRIL 1999



QUEENSLAND REDISTRIBUTION COMMISSION

© The State of Queensland, Department of Natural Resources, 1999

APRIL 1999

MOUNT GLORIOUS

MOUNT SAMSON

GLOBE BURN

CASHMERE

WARNER

YUGAR

BRAPER

BUNYA

SAMFORD RD

FERNY GROVE

KEPERRA

THE GAP

S B D Y OF LOT 270 ON M33663; W & S B D Y OF LOT 1 ON RP86848; AND W B D Y OF LOT 2 ON RP23621

RUSSELL WESTER FVY MOGGILL ROAD

BRISBANE RIVER

LAKE MANCHESTER

MOGGILL

MOUNT GROSBY

RULLENWALE

BROOKFIELD

MOUNT OMMANEY

WESTLAKE

RIVERHILLS

WAGOL

GAILES

CAROLE PARK

REDBANK PLAINS

NEWTOWN

BUNDAMBA

CHUWAR

KARRARA

AMBERLEY

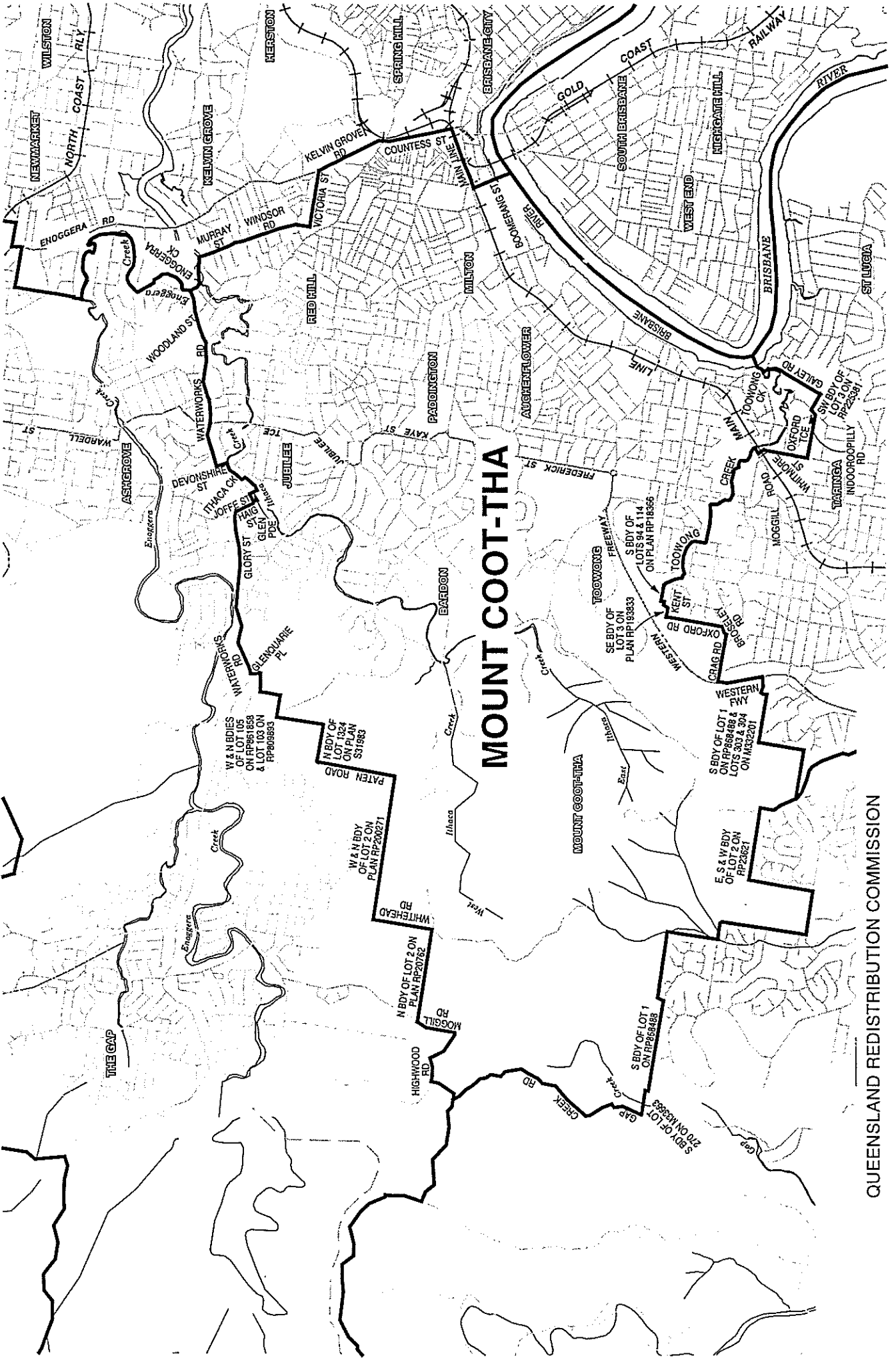
CUNNINGHAM

WILLOWBANK

QUEENSLAND REDISTRIBUTION COMMISSION

© The State of Queensland, Department of Natural Resources, 1999

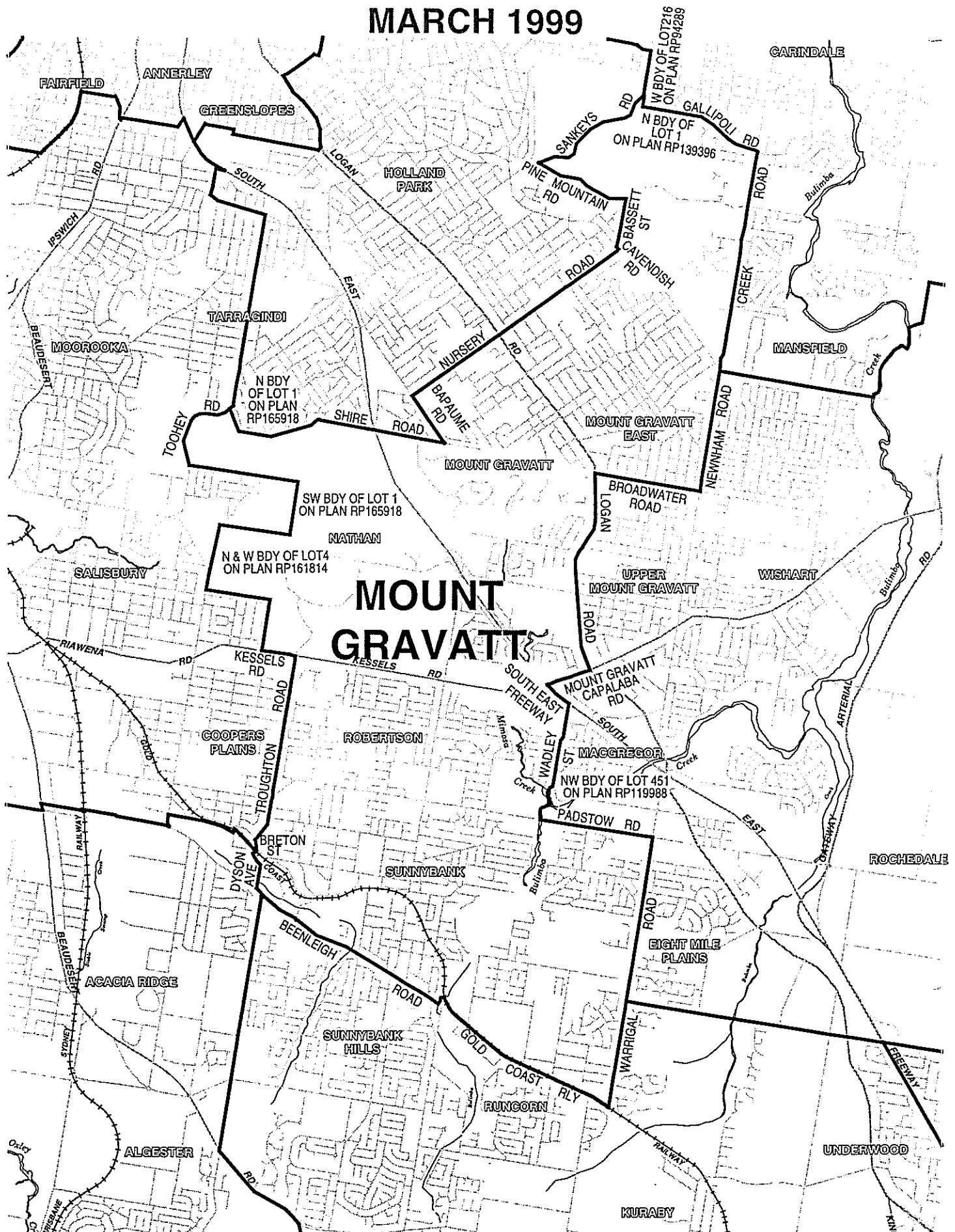
# PROPOSED QUEENSLAND AND ELECTORAL BOUNDARIES APRIL 1999



QUEENSLAND REDISTRIBUTION COMMISSION

# PROPOSED QUEENSLAND ELECTORAL BOUNDARIES

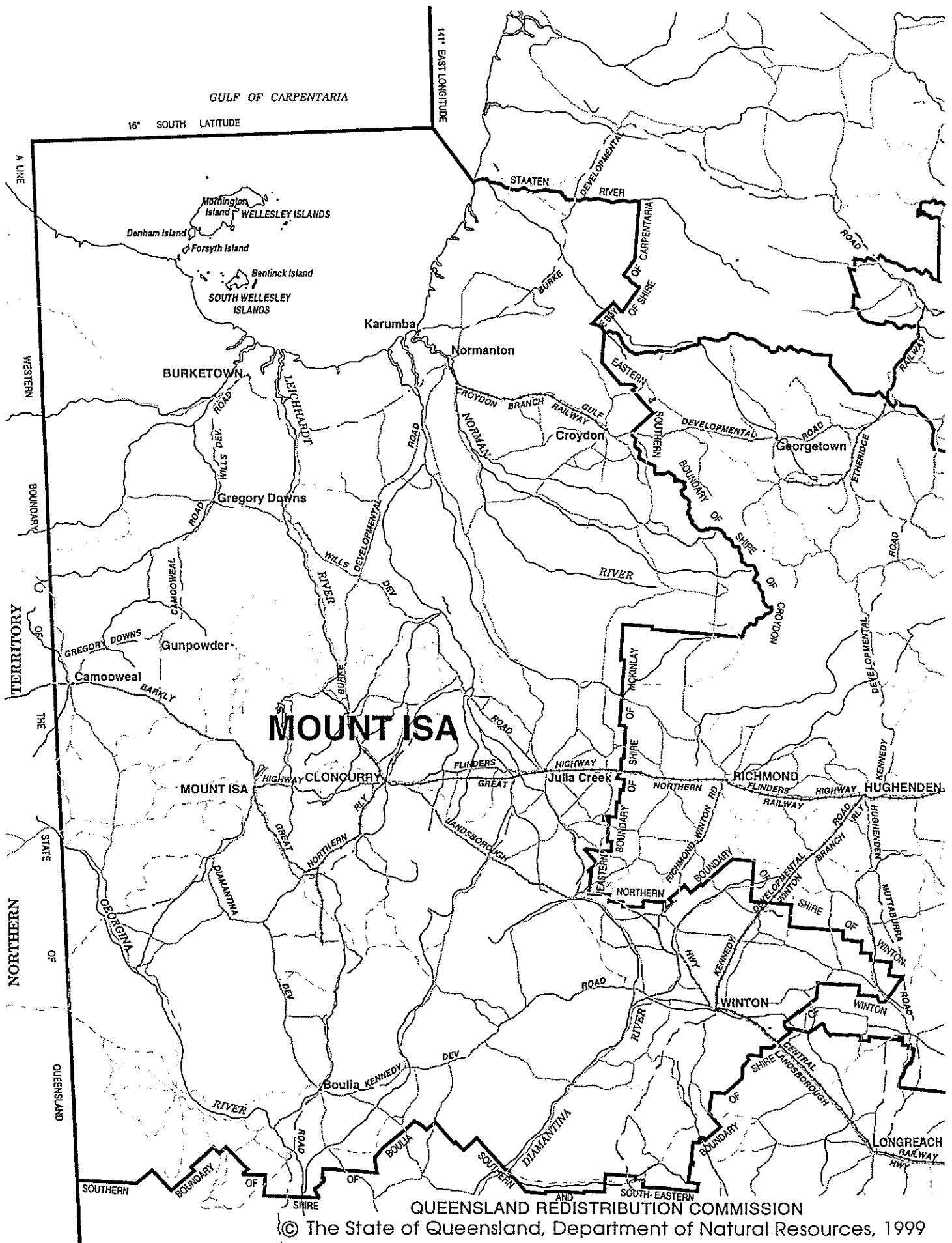
## MARCH 1999



- M68 -

# PROPOSED QUEENSLAND ELECTORAL BOUNDARIES

## APRIL 1999

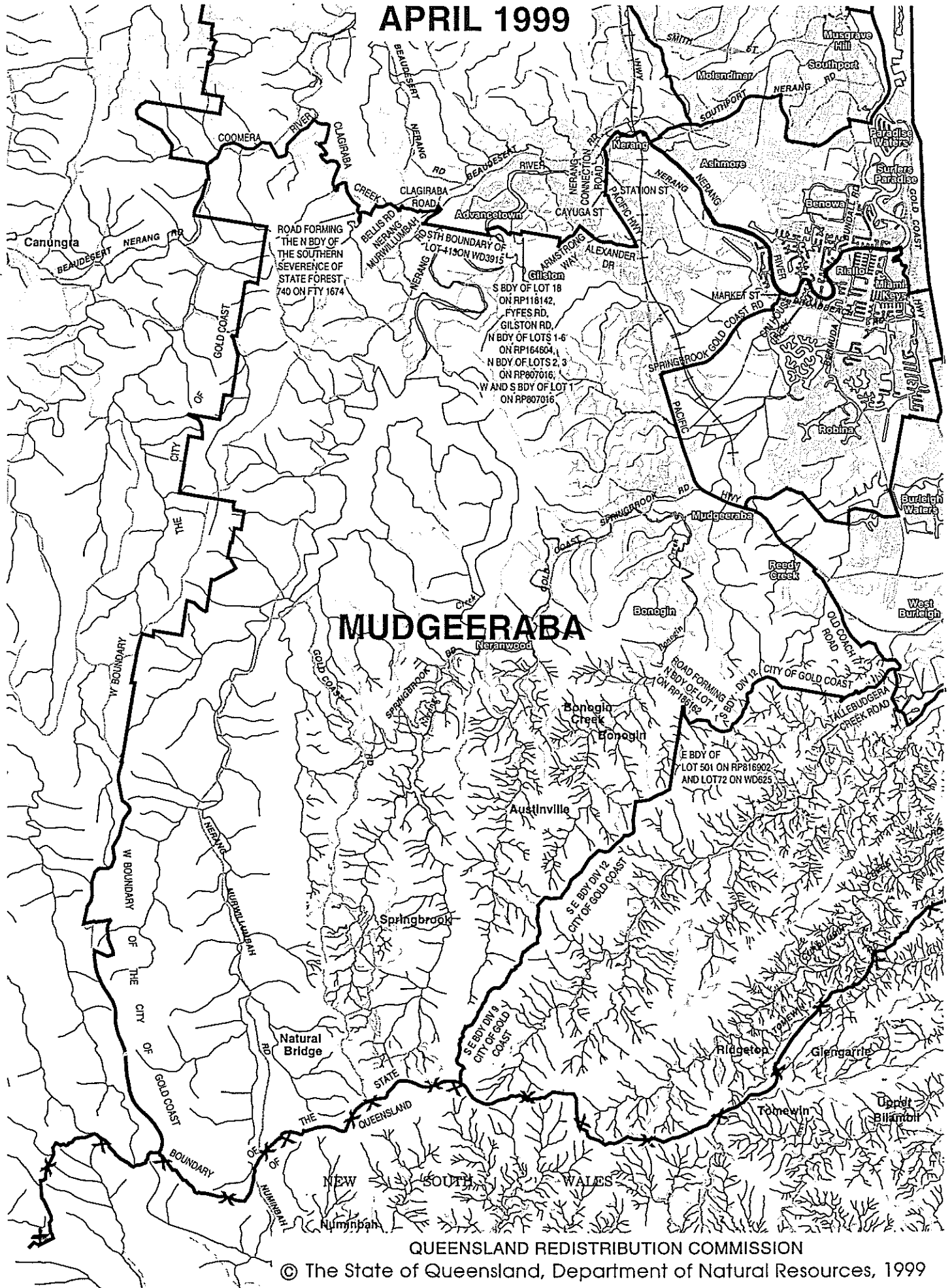






# PROPOSED QUEENSLAND ELECTORAL BOUNDARIES

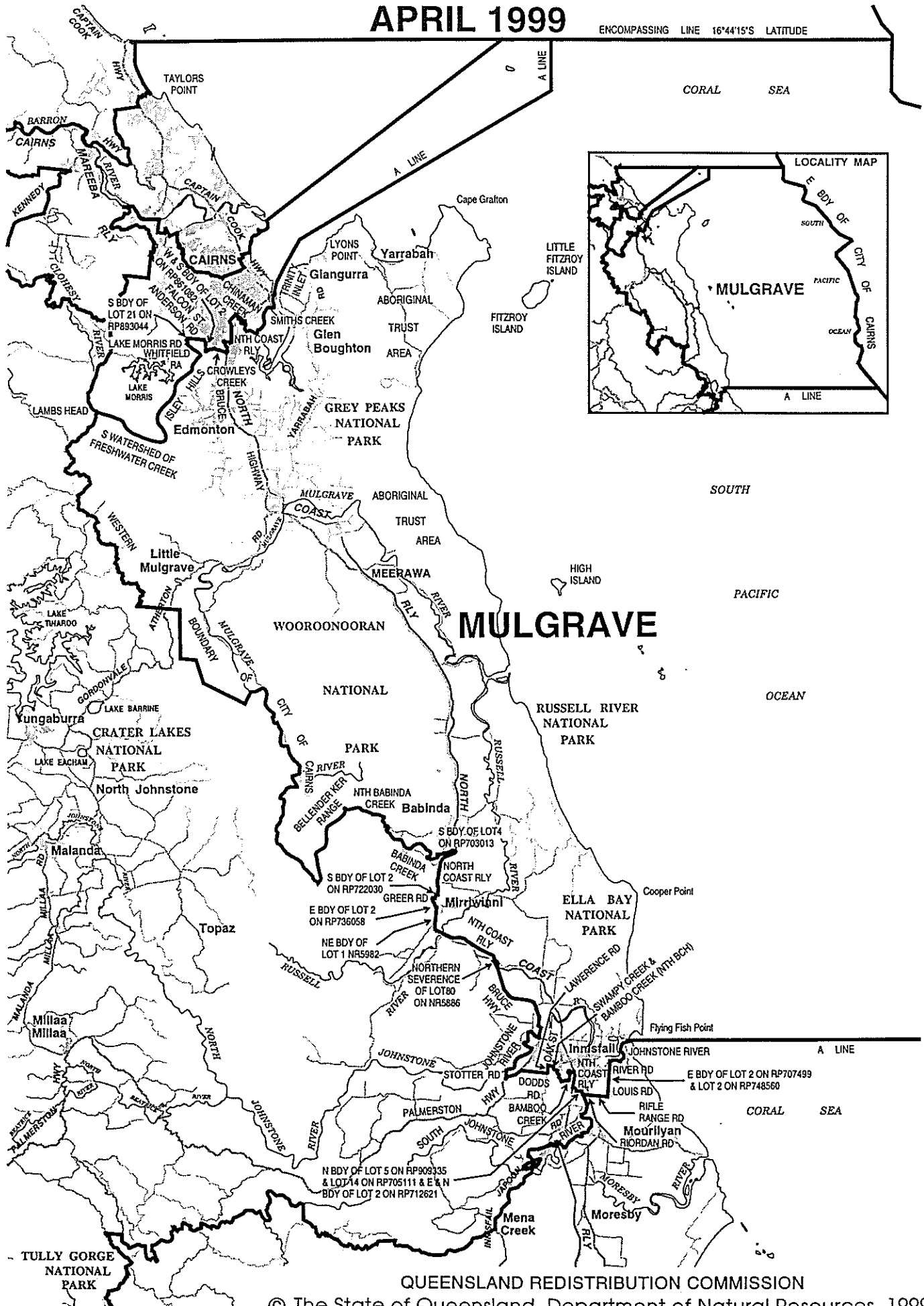
## APRIL 1999





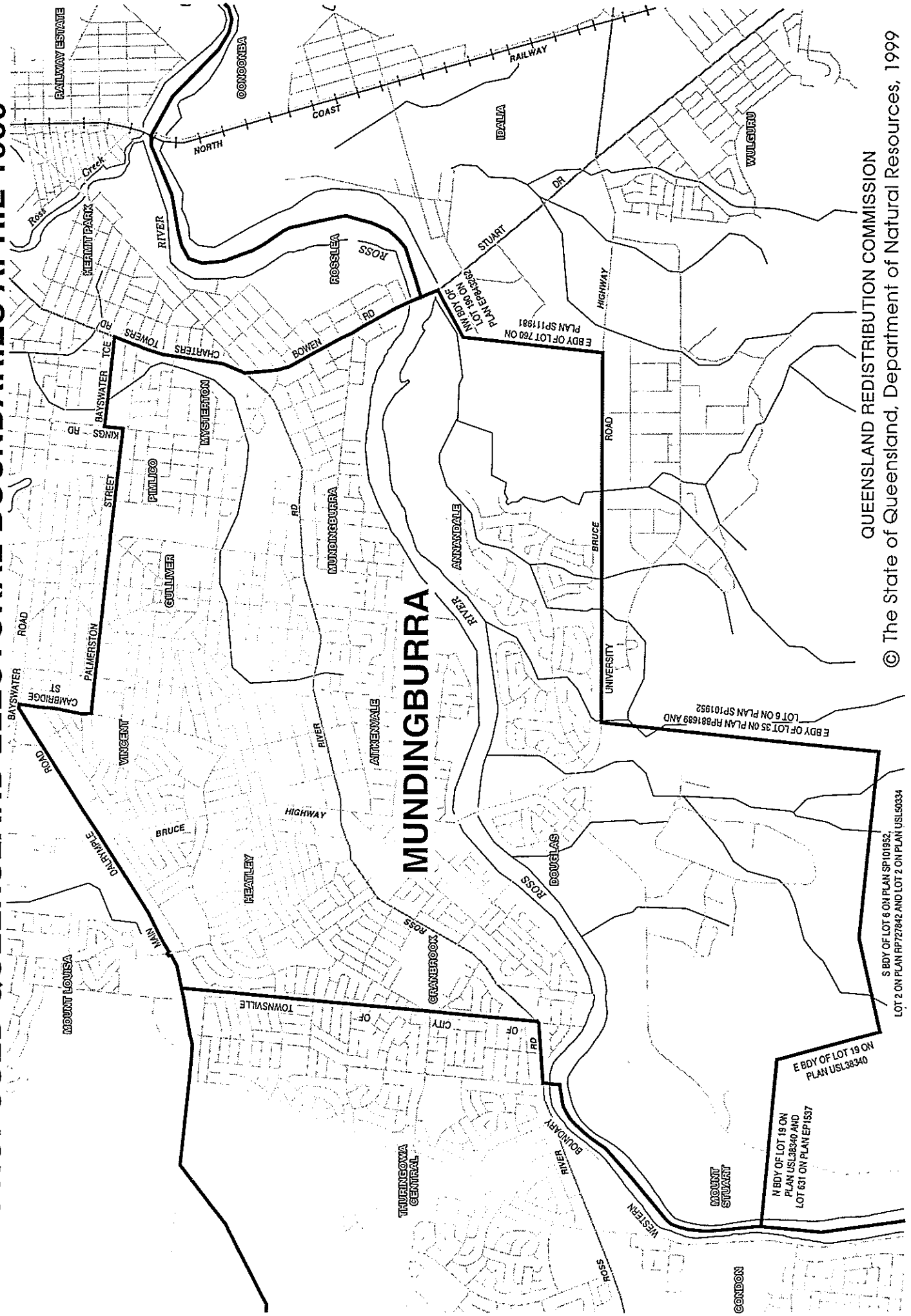
# PROPOSED QUEENSLAND ELECTORAL BOUNDARIES

## APRIL 1999

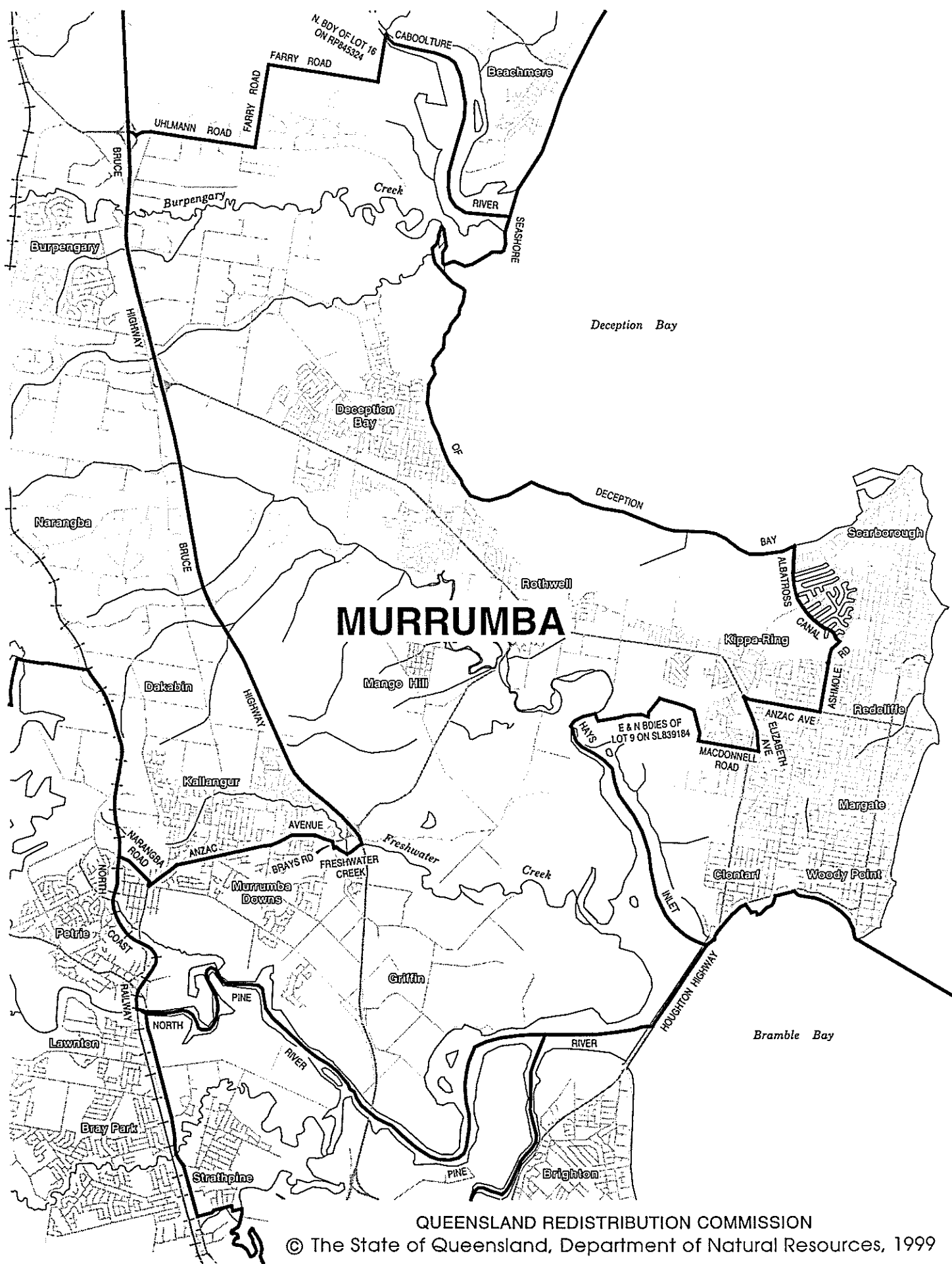


- M72 -

# PROPOSED QUEENSLAND ELECTORAL BOUNDARIES APRIL 1999



# PROPOSED QUEENSLAND ELECTORAL BOUNDARIES APRIL 1999

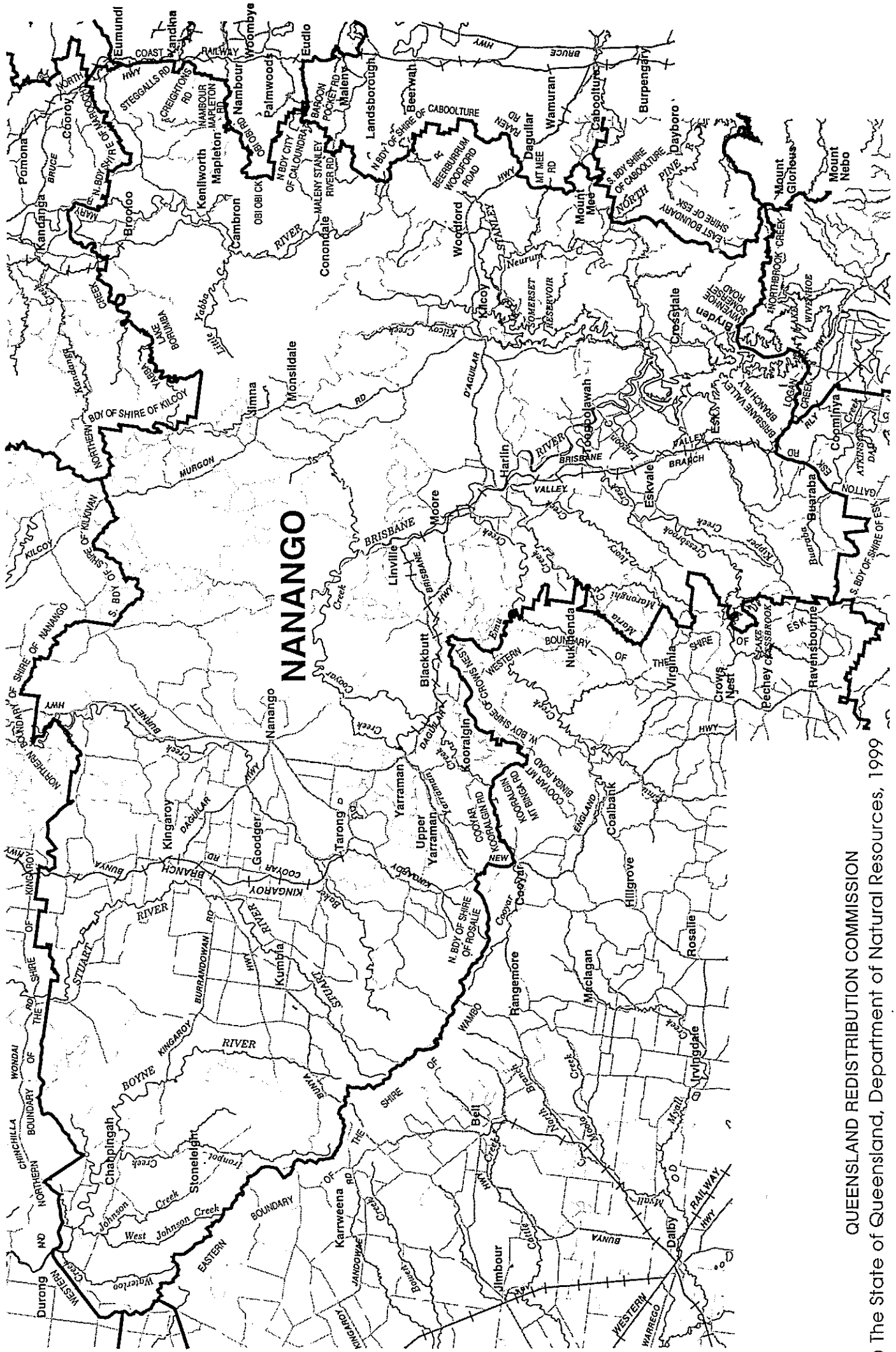


- M74 -

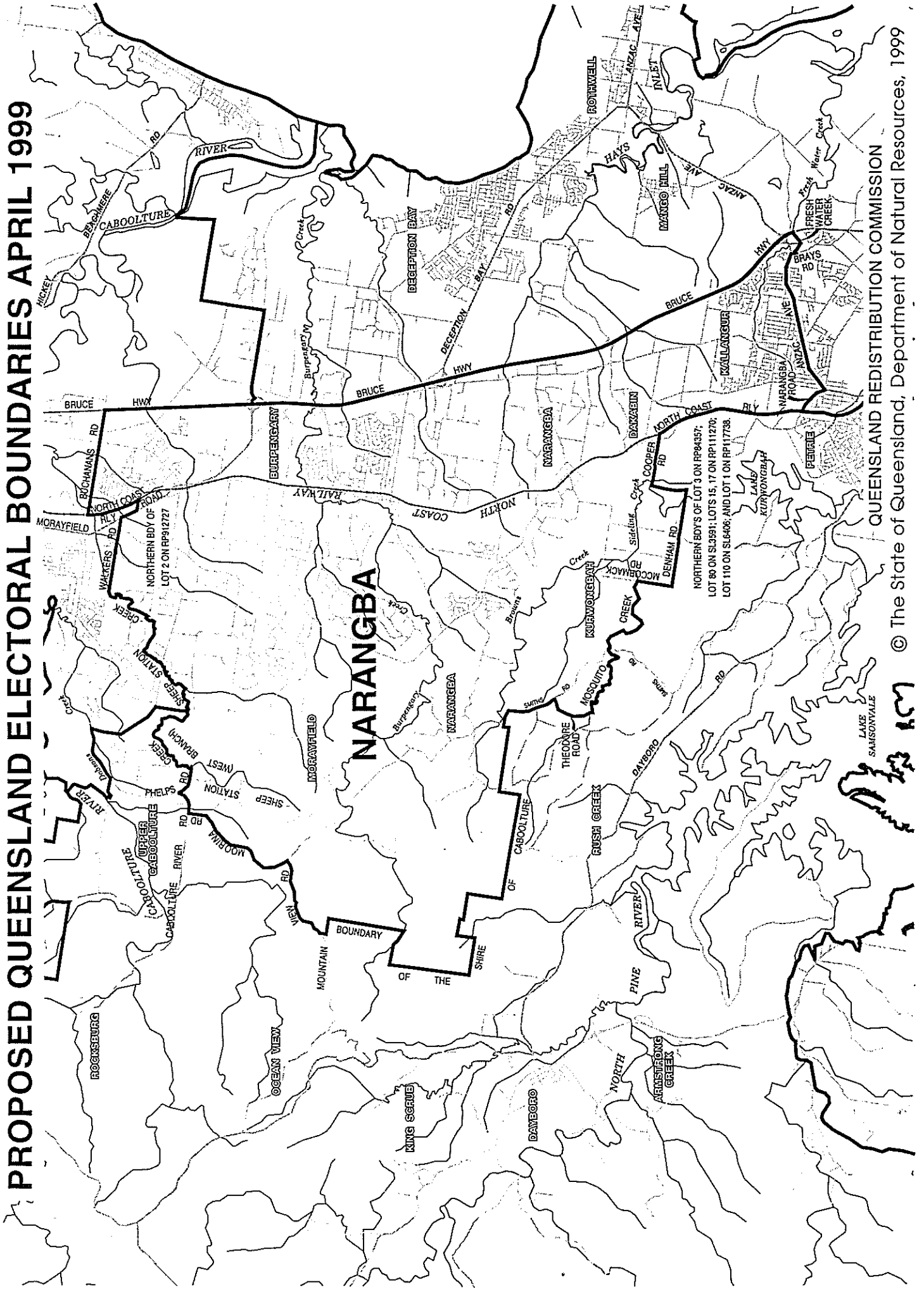
QUEENSLAND REDISTRIBUTION COMMISSION

© The State of Queensland, Department of Natural Resources, 1999

# PROPOSED QUEENSLAND ELECTORAL BOUNDARIES APRIL 1999



# PROPOSED QUEENSLAND ELECTORAL BOUNDARIES APRIL 1999

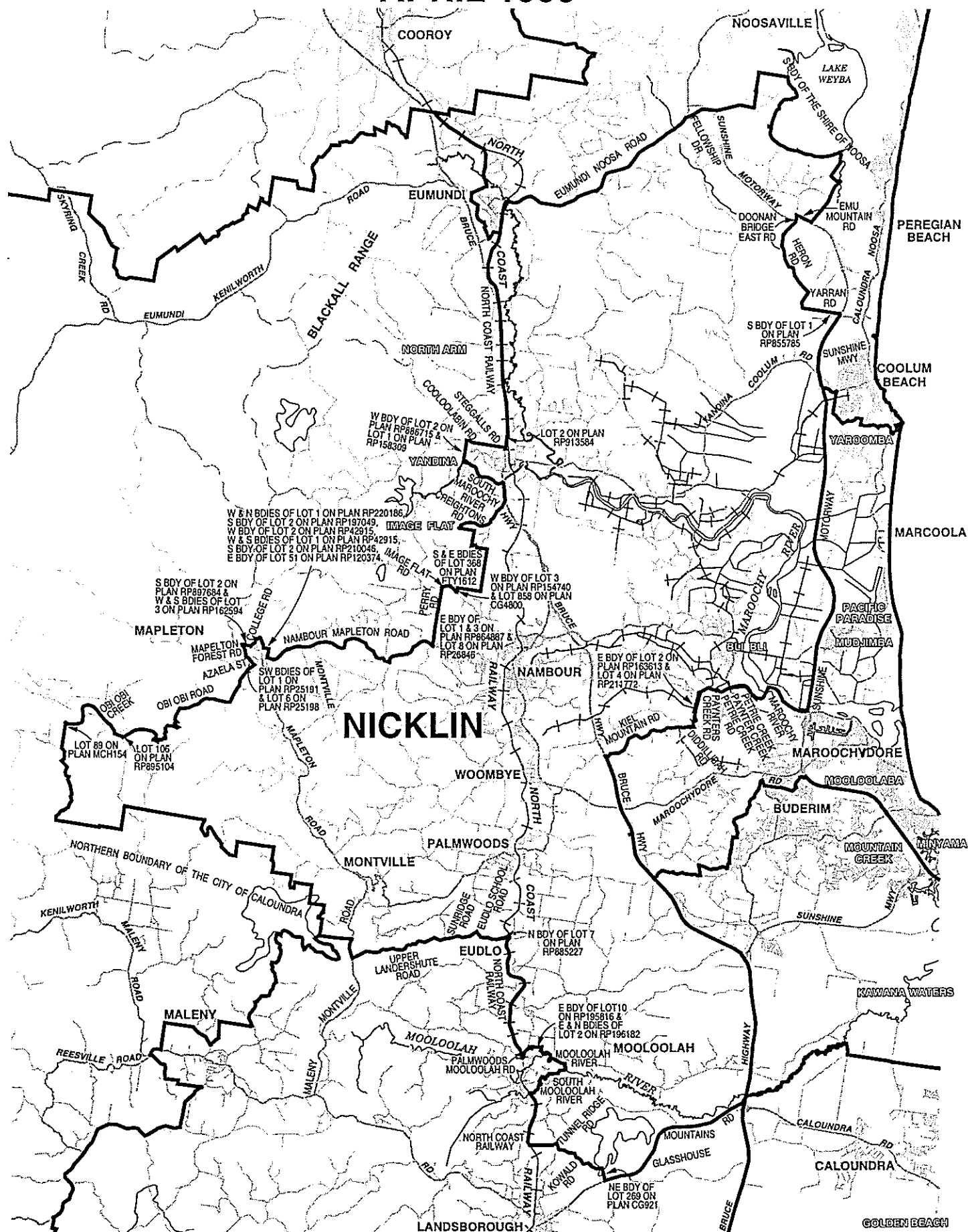


QUEENSLAND REDISTRIBUTION COMMISSION

© The State of Queensland, Department of Natural Resources, 1999

# PROPOSED QUEENSLAND ELECTORAL BOUNDARIES

## APRIL 1999

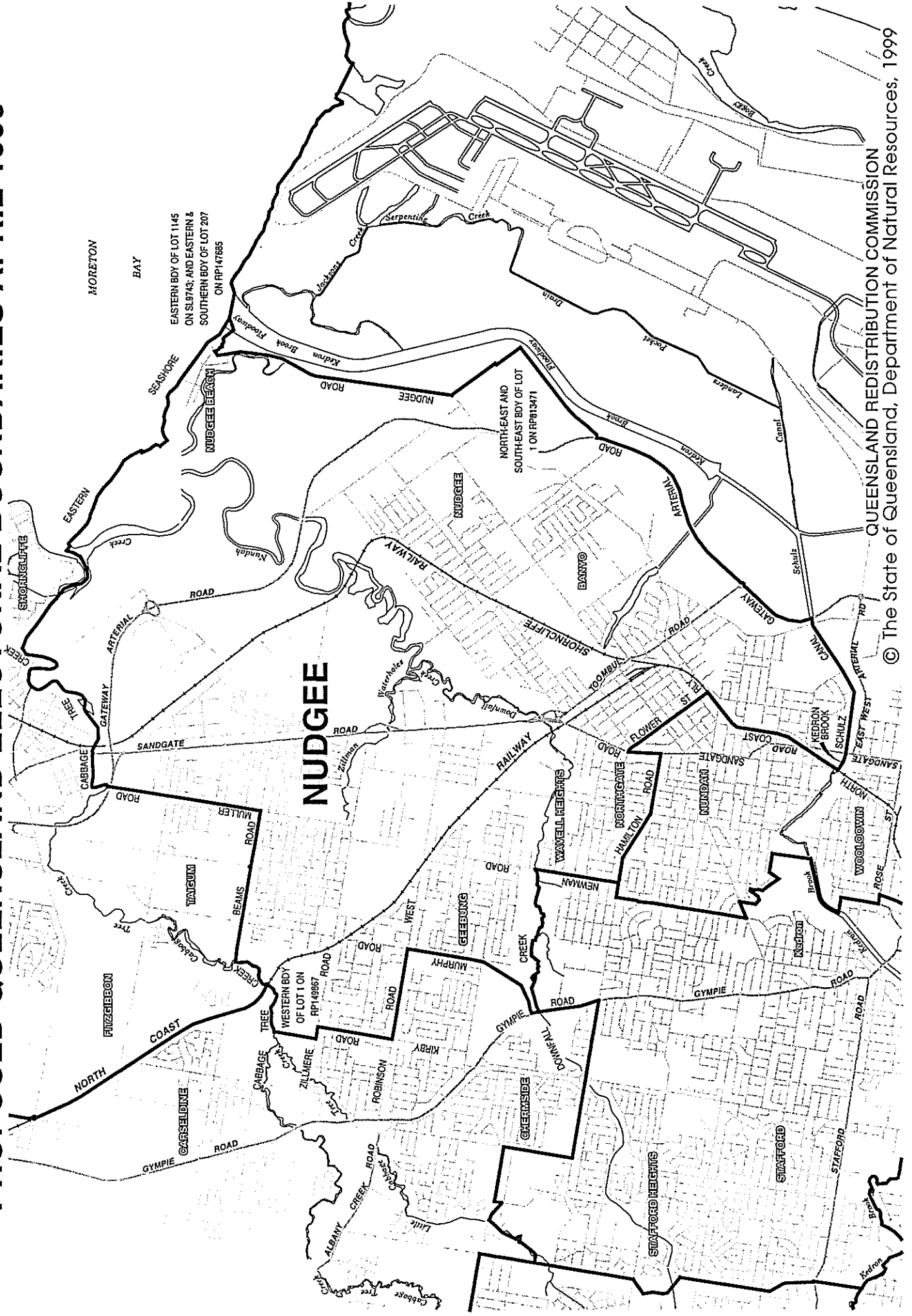


QUEENSLAND REDISTRIBUTION COMMISSION

© The State of Queensland, Department of Natural Resources, 1999

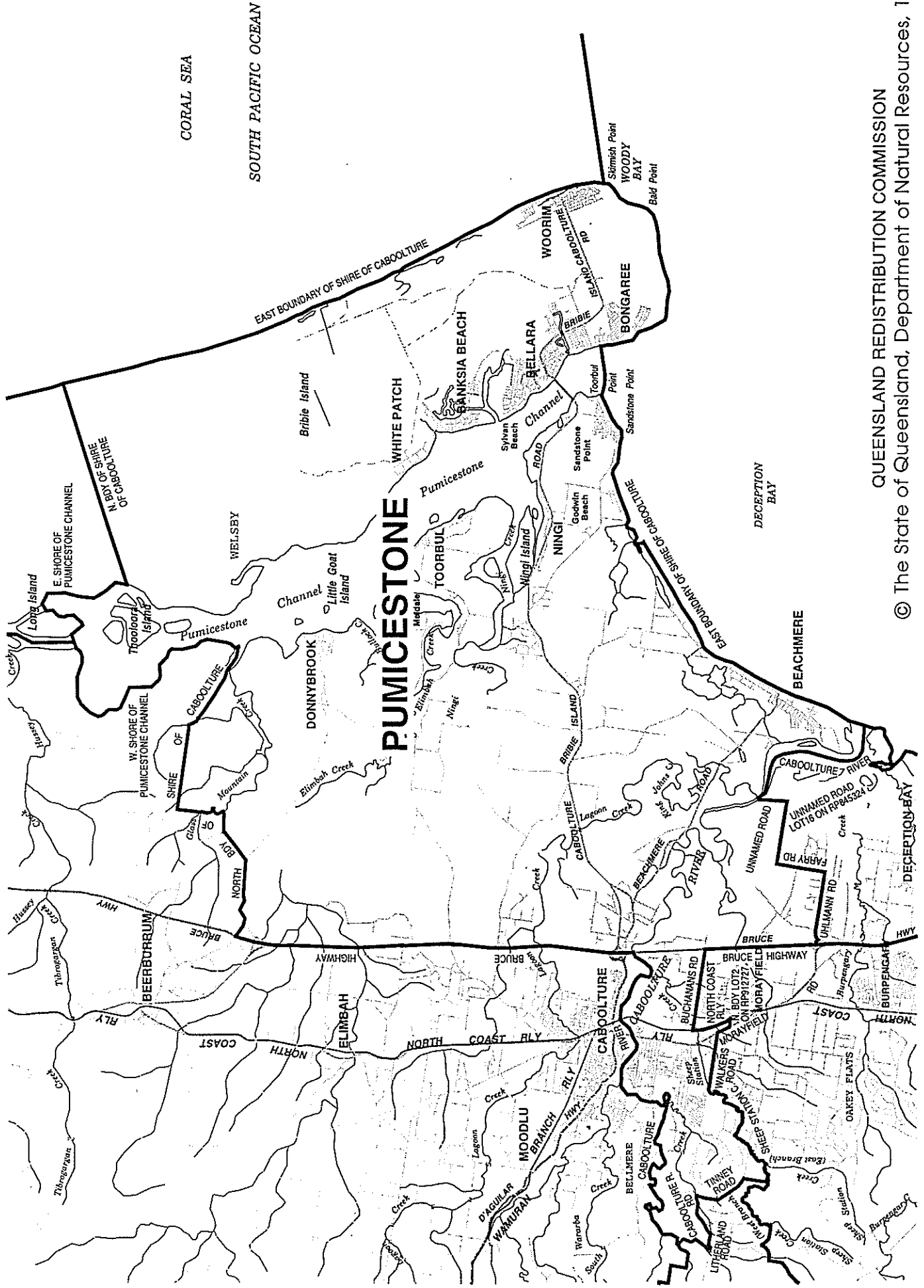
The map displays the Noosa Shire area, bounded by the Shire of Noosa to the north and the Shire of Eumundi to the south. Key geographical features include Lake Cooroy, Lake Eumundi, Lake Weyba, and the Noosa River. The coastline is marked with Sunshine Beach, Peregian Beach, and Coolum Beach. The map shows various roads, including the North Coast Highway, and several land parcels with their respective lot numbers and owners. The map is titled 'QUEENSLAND REDISTRIBUTION COMMISSION' and '© The State of Queensland, Department of Natural Resources, 1999'.

# PROPOSED QUEENSLAND ELECTORAL BOUNDARIES APRIL 1999

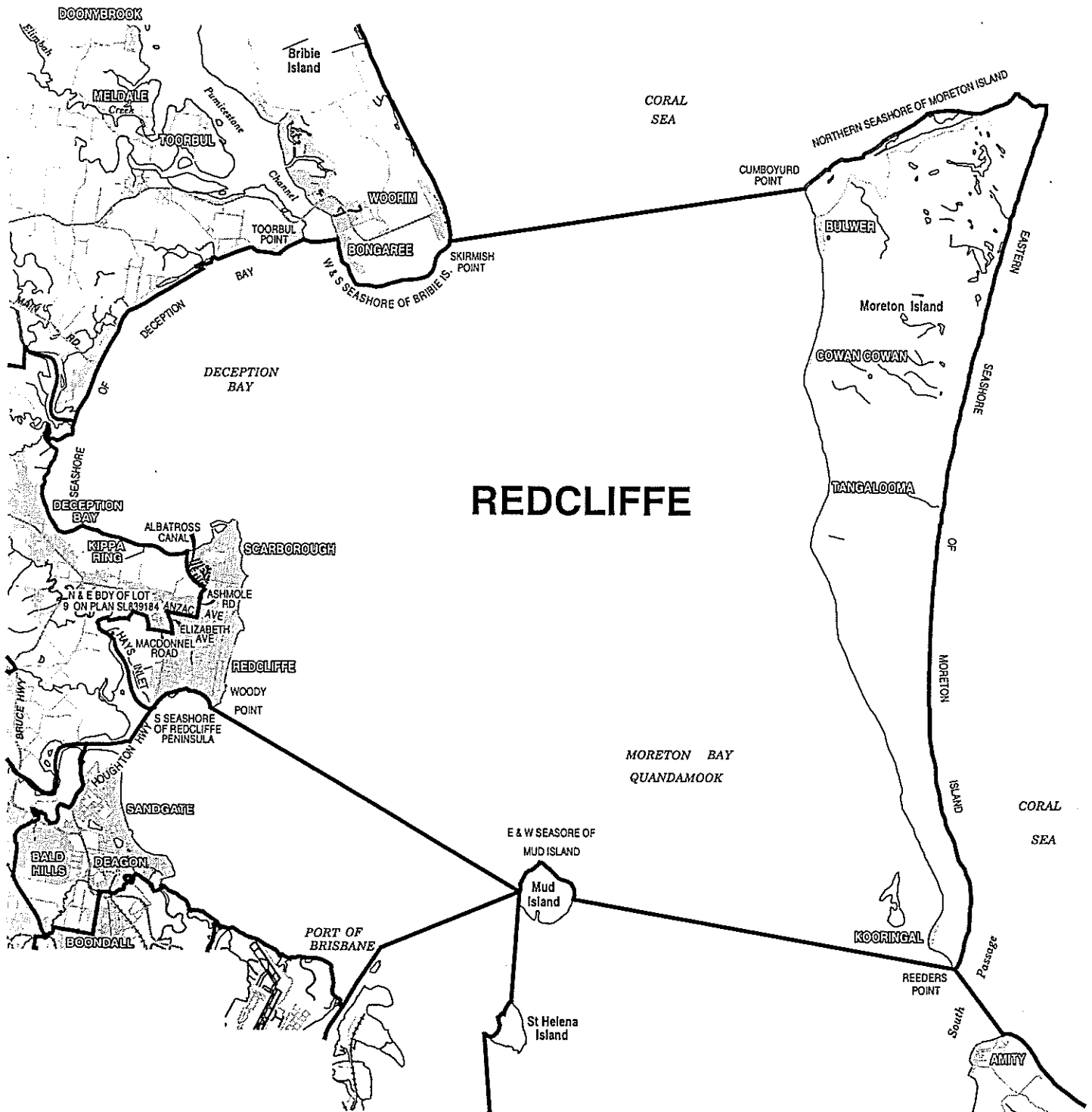




# PROPOSED QUEENSLAND ELECTORAL BOUNDARIES APRIL 1999

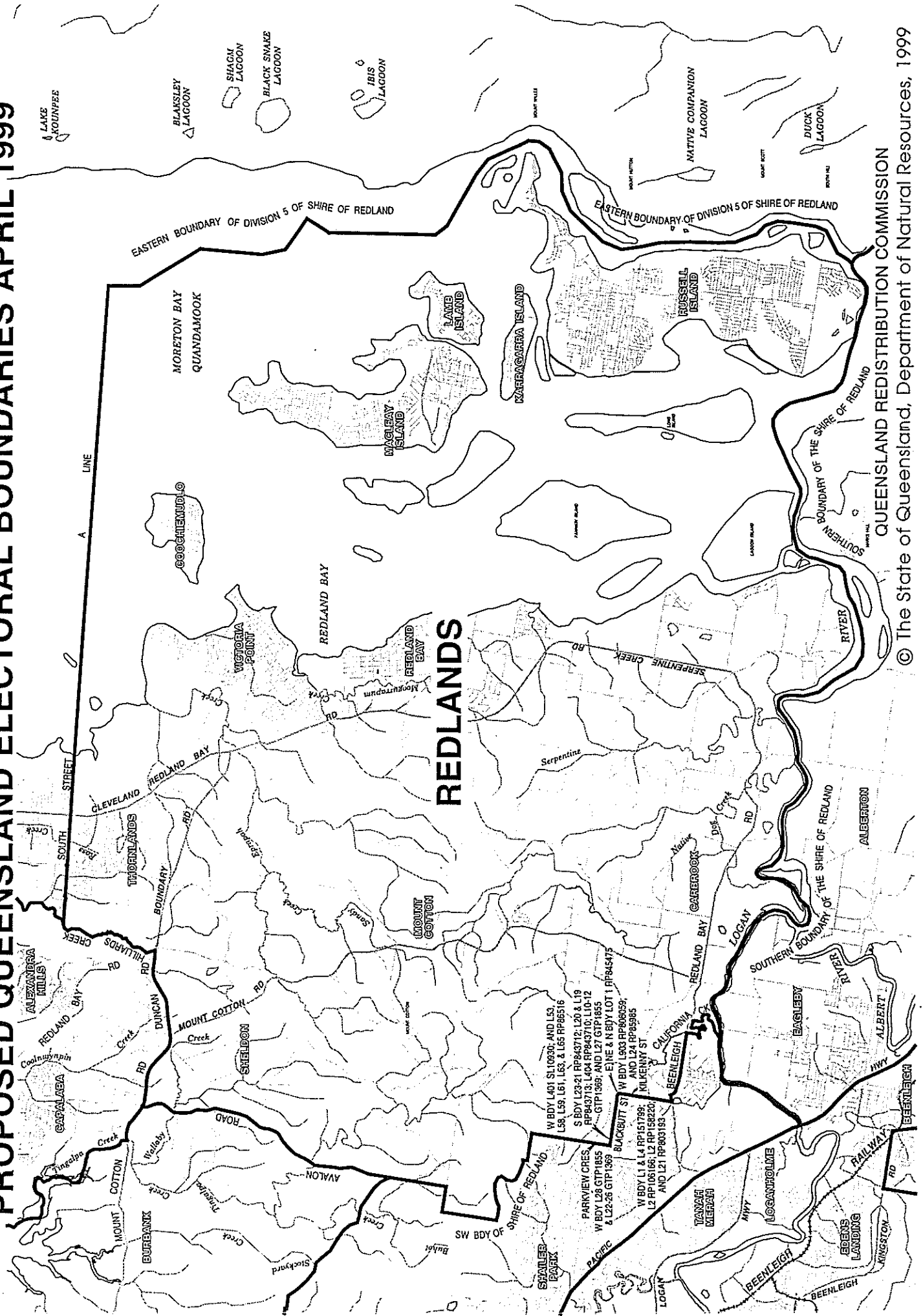


# PROPOSED QUEENSLAND ELECTORAL BOUNDARIES APRIL 1999



- M81 -

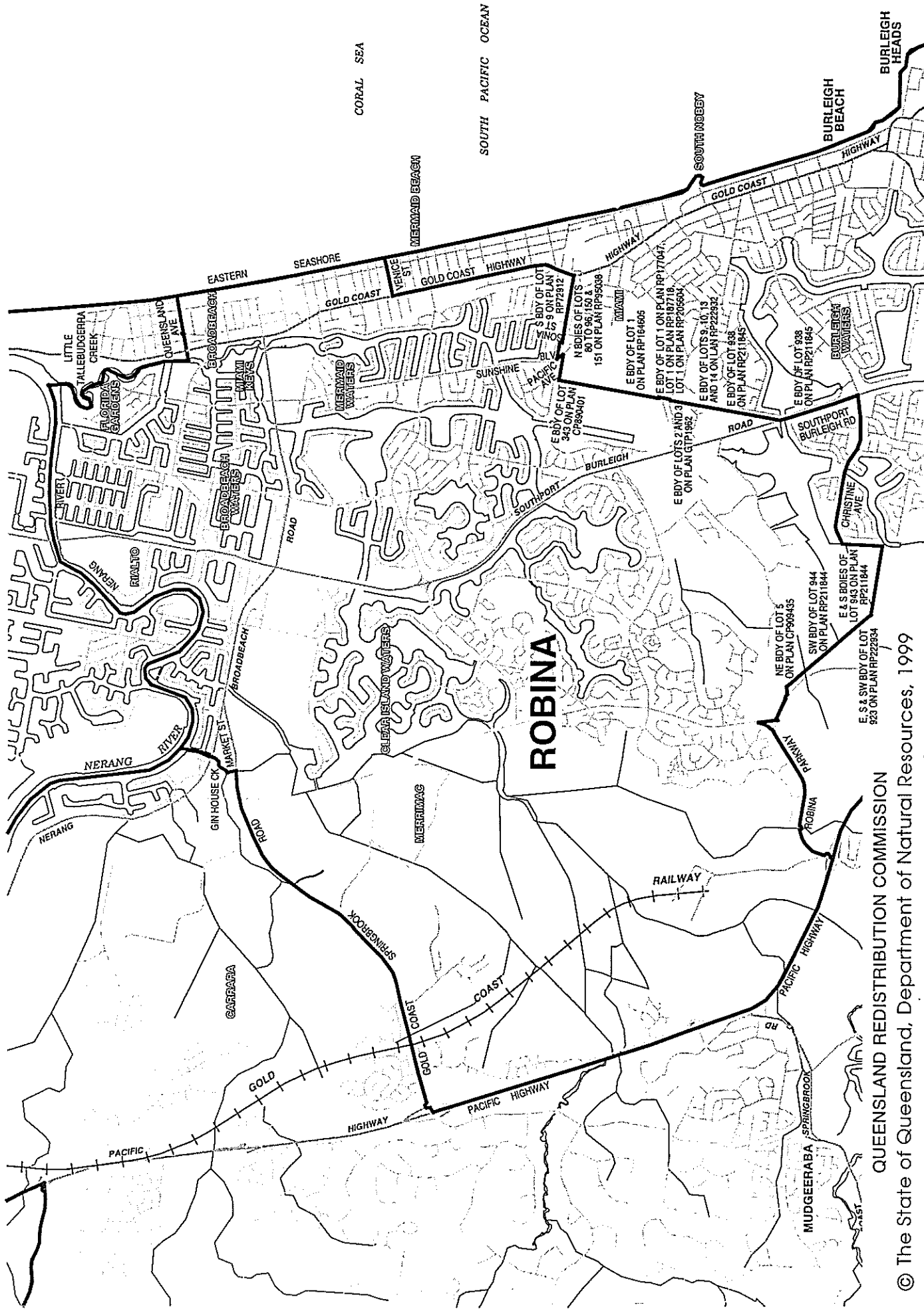
# PROPOSED QUEENSLAND ELECTORAL BOUNDARIES APRIL 1999



QUEENSLAND REDISTRIBUTION COMMISSION

© The State of Queensland, Department of Natural Resources, 1999

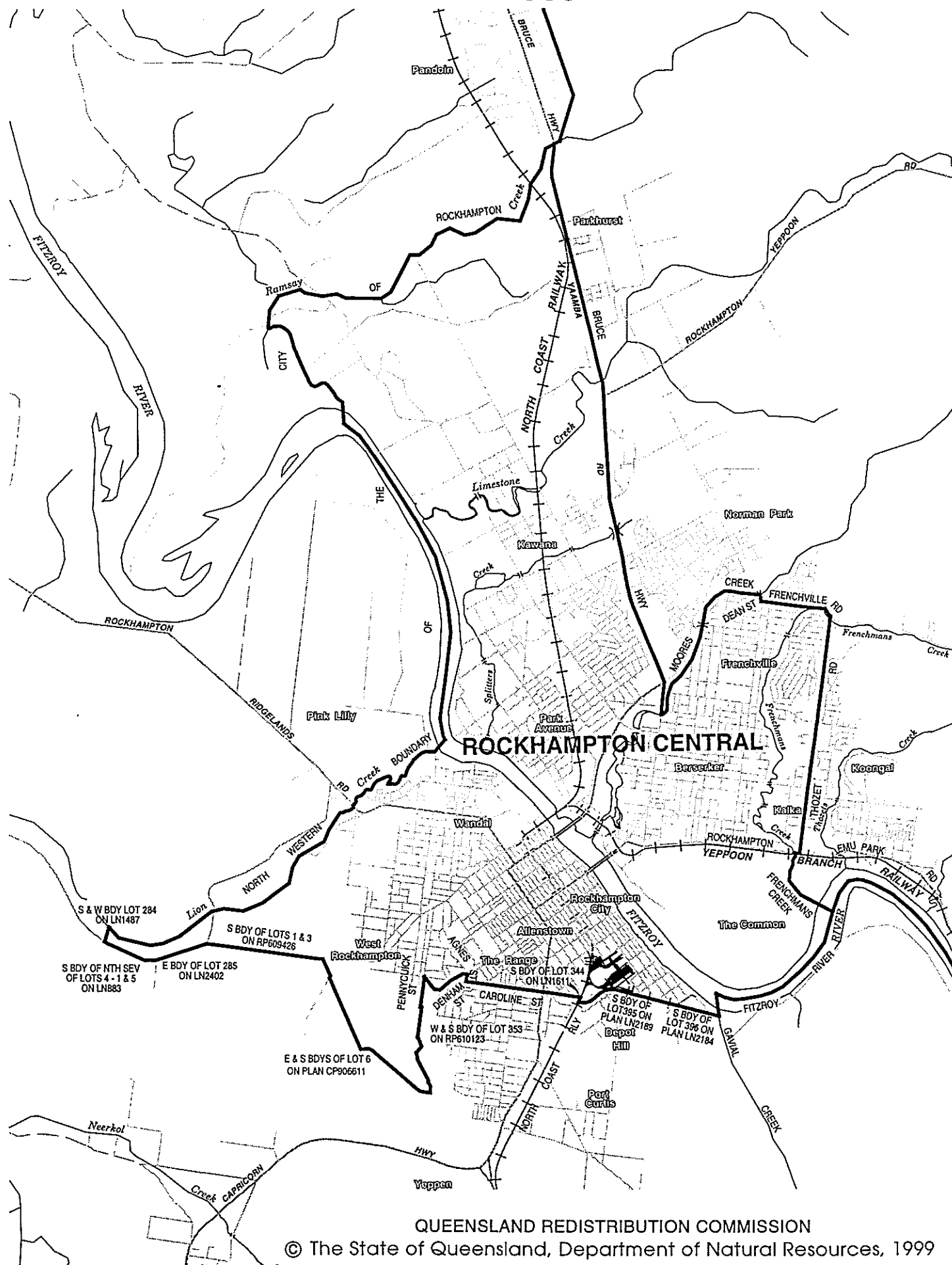
# PROPOSED QUEENSLAND ELECTORAL BOUNDARIES APRIL 1999



QUEENSLAND REDISTRIBUTION COMMISSION

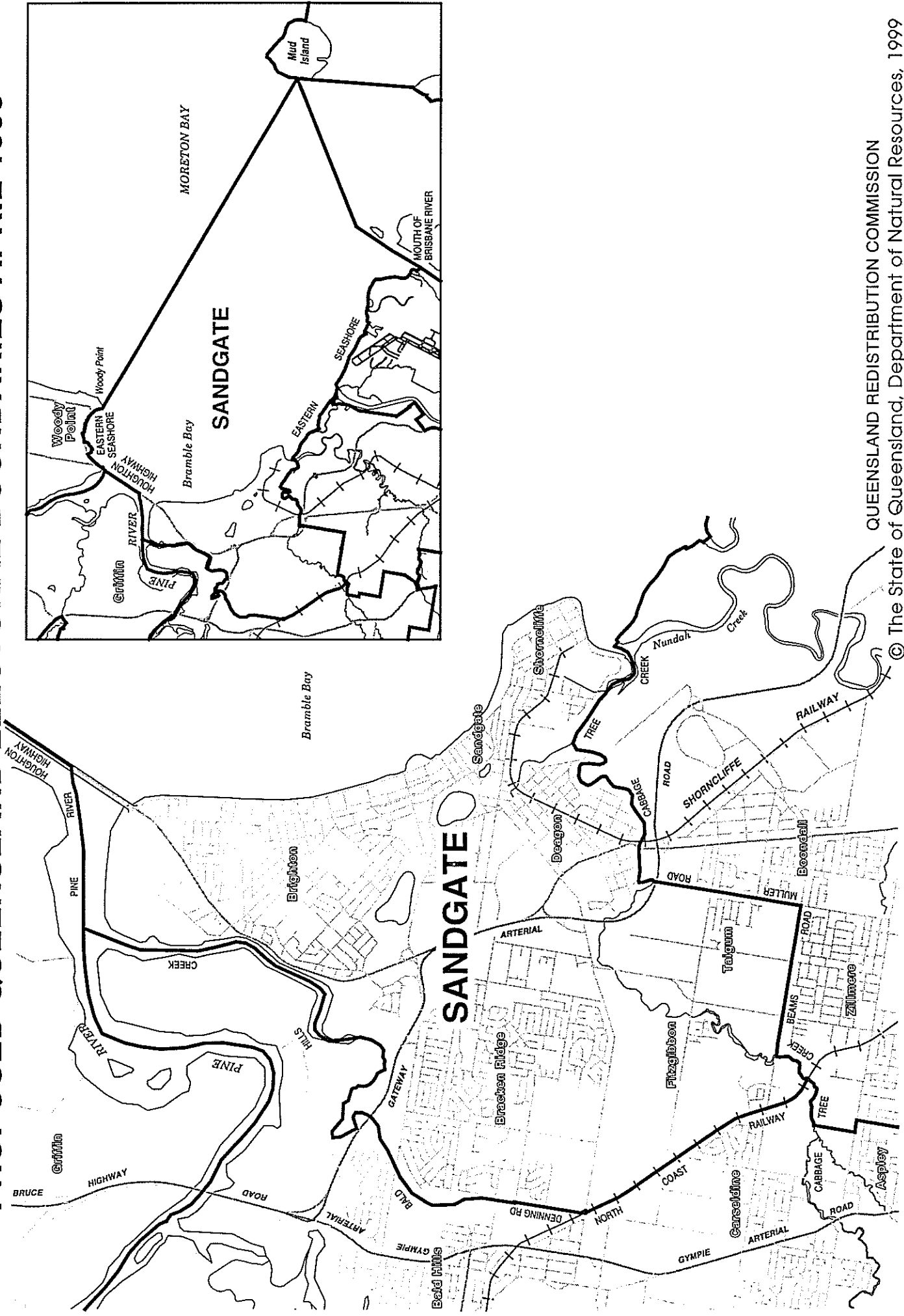
© The State of Queensland, Department of Natural Resources, 1999

# PROPOSED QUEENSLAND ELECTORAL BOUNDARIES APRIL 1999

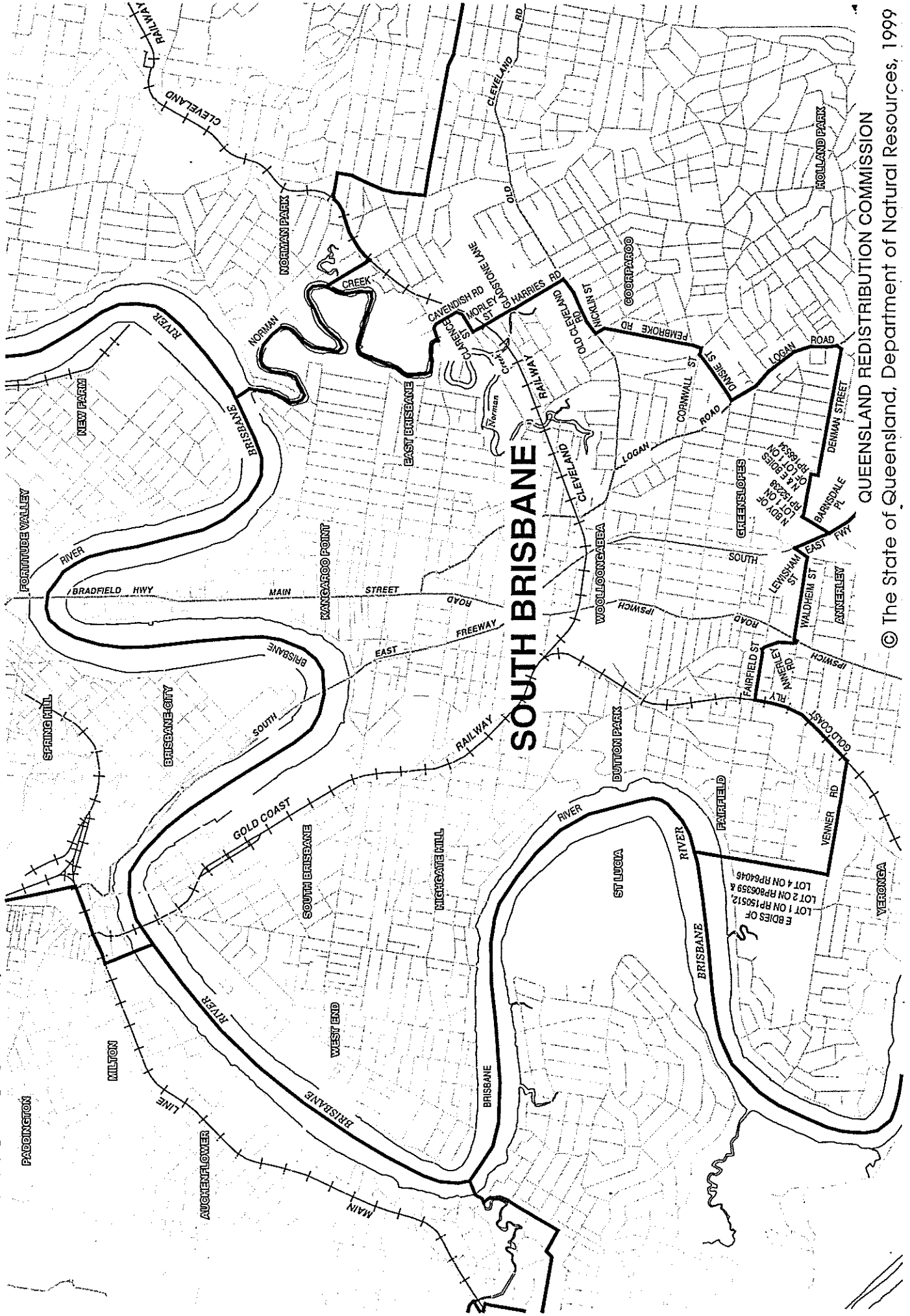


- M84 -

# PROPOSED QUEENSLAND ELECTORAL BOUNDARIES APRIL 1999



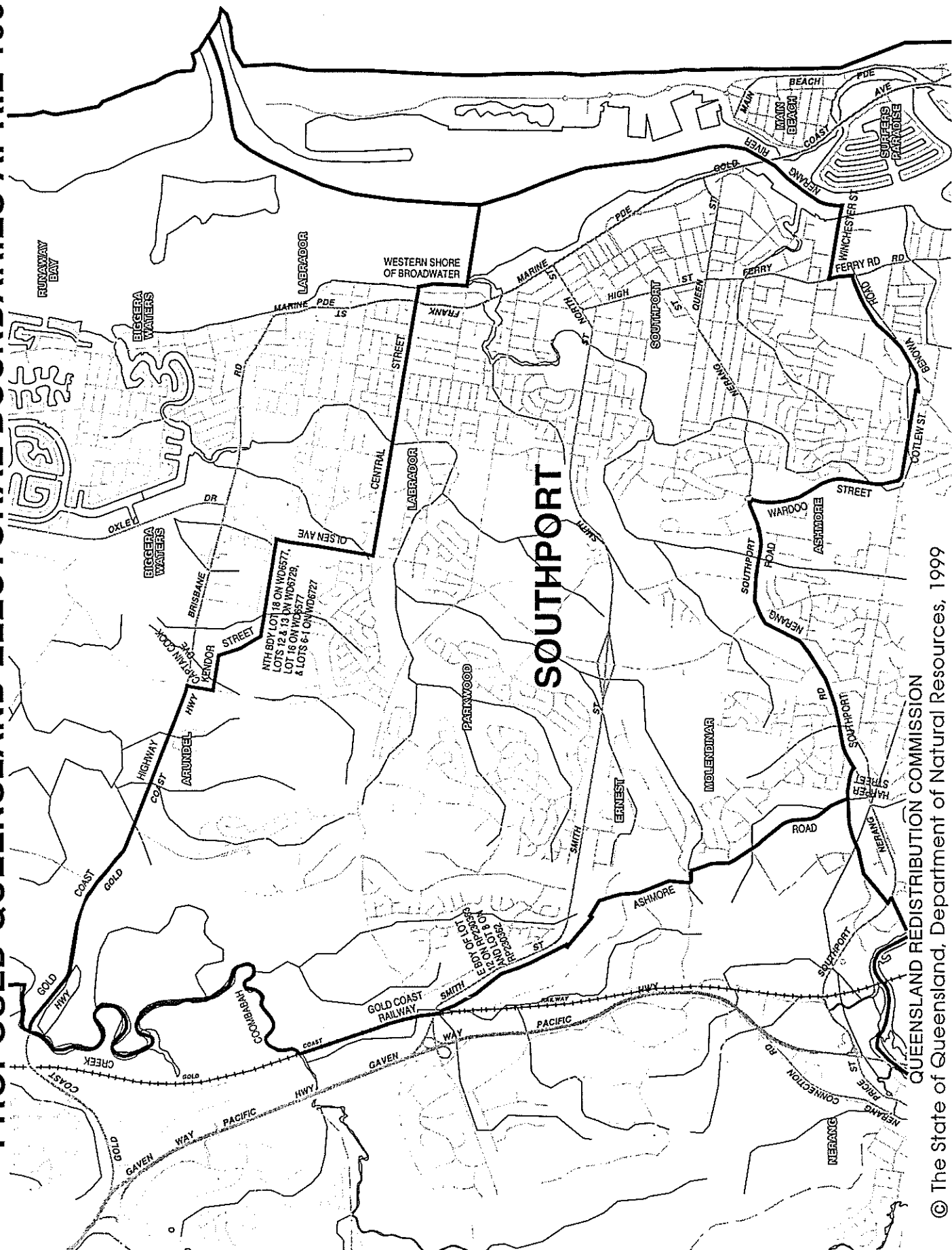
# PROPOSED QUEENSLAND ELECTORAL BOUNDARIES APRIL 1999



QUEENSLAND REDISTRIBUTION COMMISSION

© The State of Queensland, Department of Natural Resources, 1999

-M87-



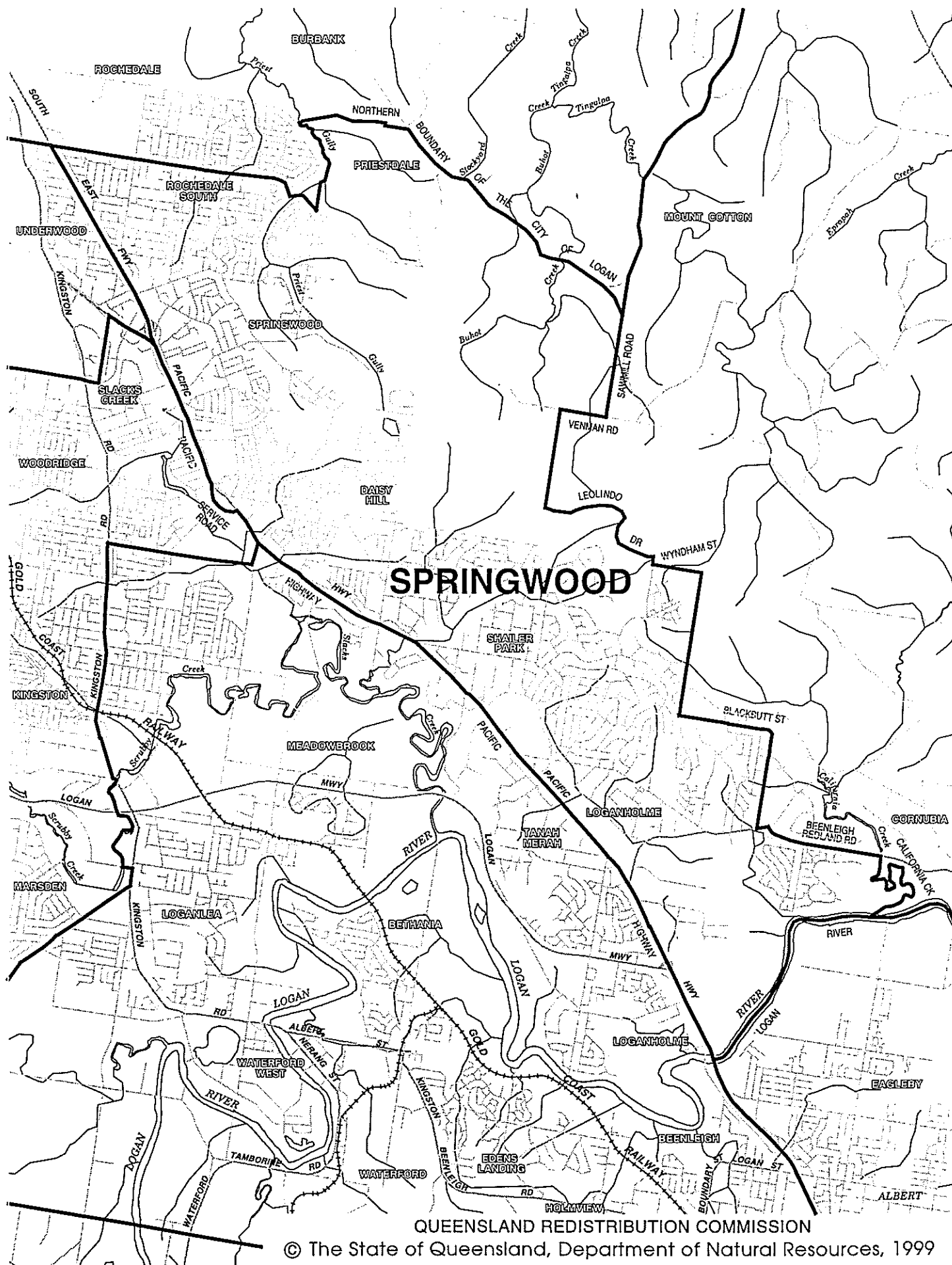
QUEENSLAND REDISTRIBUTION COMMISSION

© The State of Queensland, Department of Natural Resources, 1999



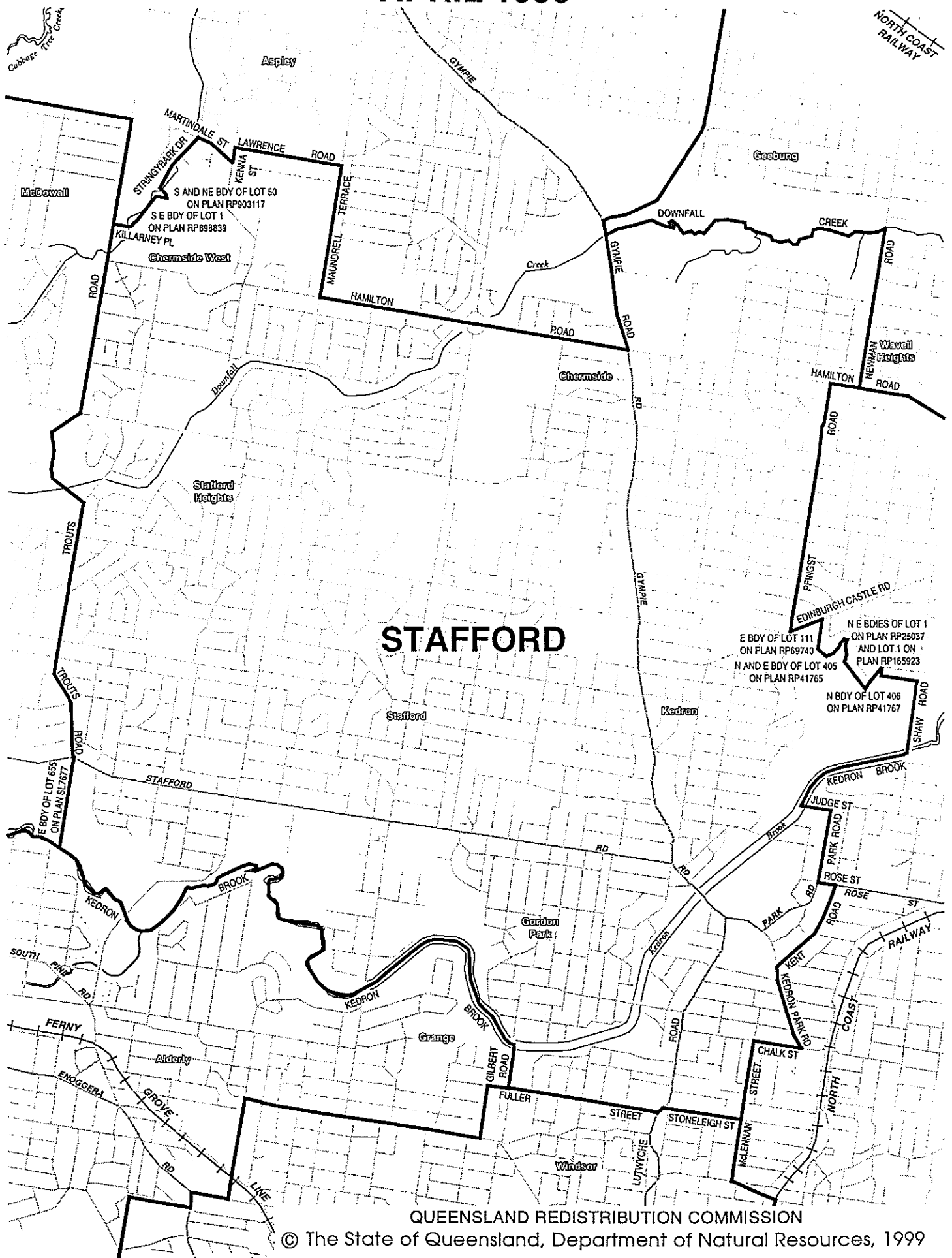
# PROPOSED QUEENSLAND ELECTORAL BOUNDARIES

## MARCH 1999



# PROPOSED QUEENSLAND ELECTORAL BOUNDARIES

## APRIL 1999

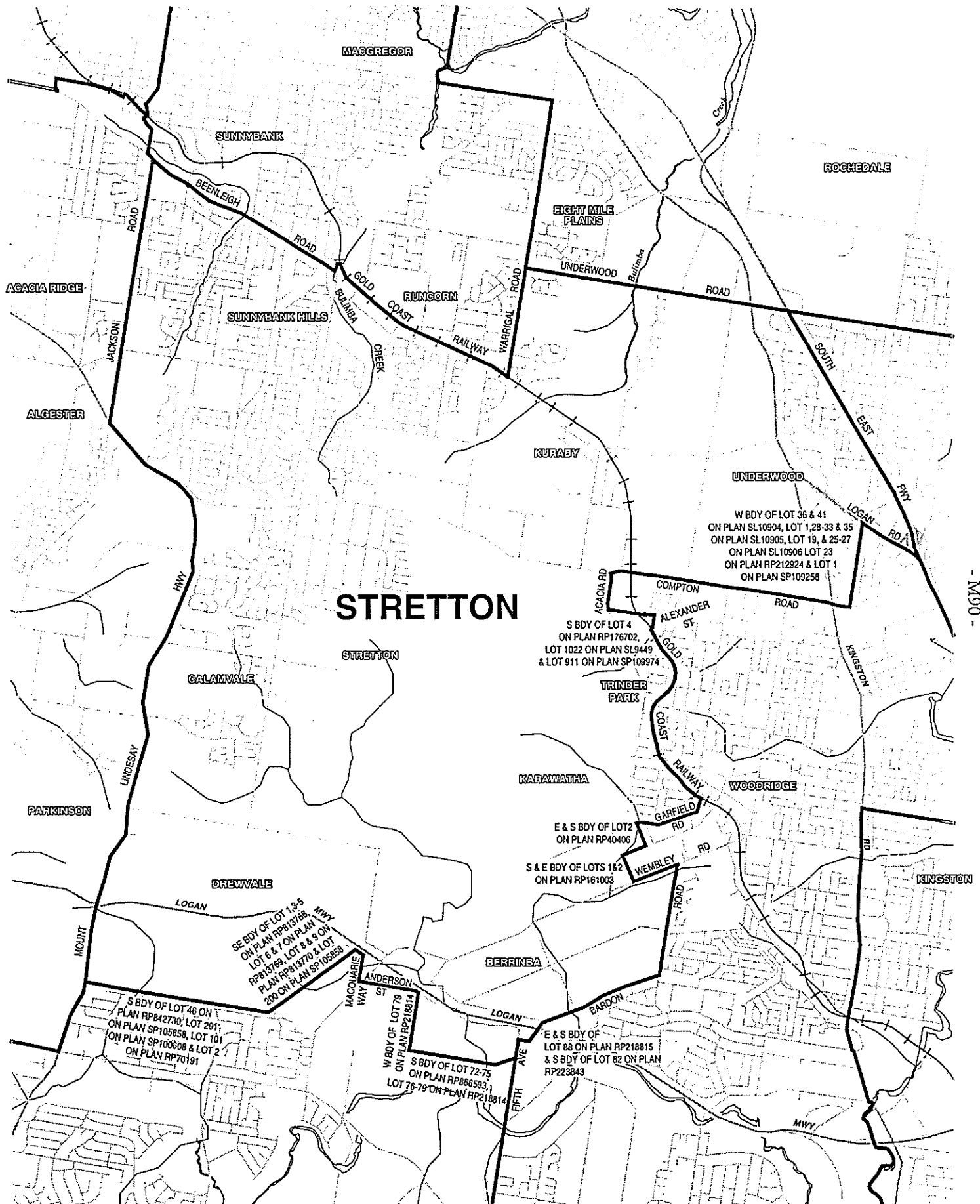


- M89 -

QUEENSLAND REDISTRIBUTION COMMISSION

© The State of Queensland, Department of Natural Resources, 1999

# PROPOSED QUEENSLAND ELECTORAL BOUNDARIES APRIL 1999

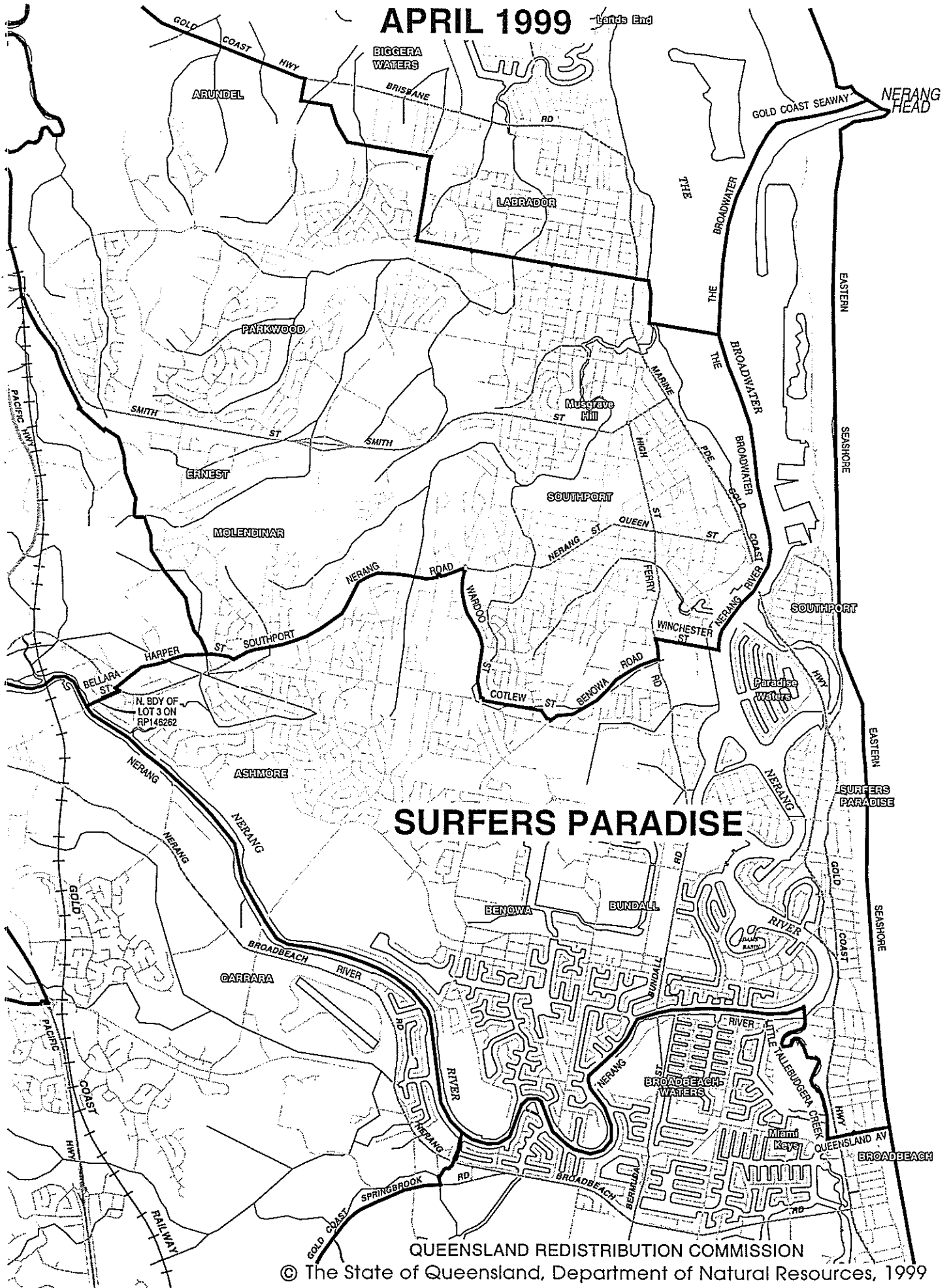


QUEENSLAND REDISTRIBUTION COMMISSION

© The State of Queensland, Department of Natural Resources, 1999

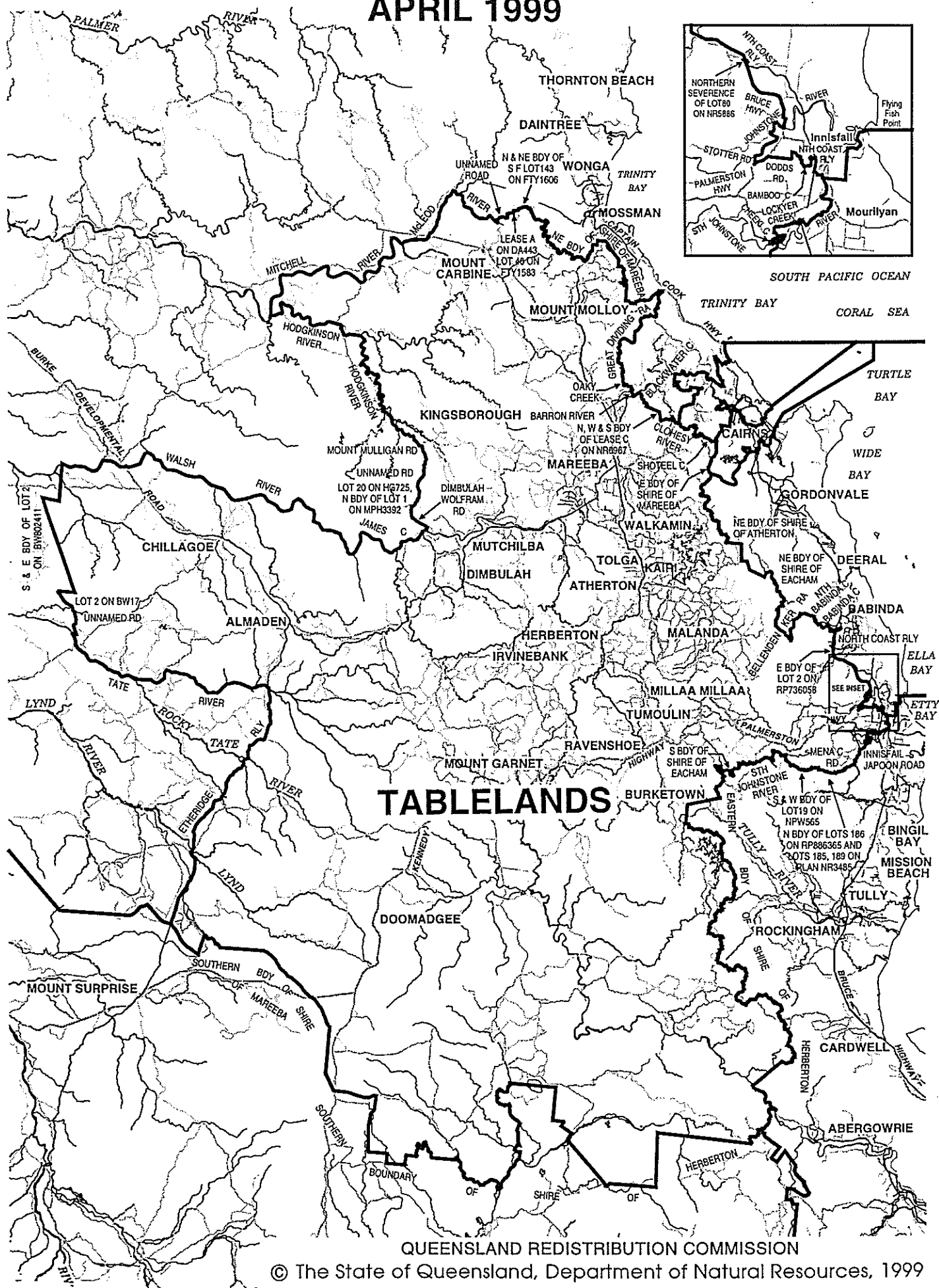
# PROPOSED QUEENSLAND ELECTORAL BOUNDARIES

## APRIL 1999



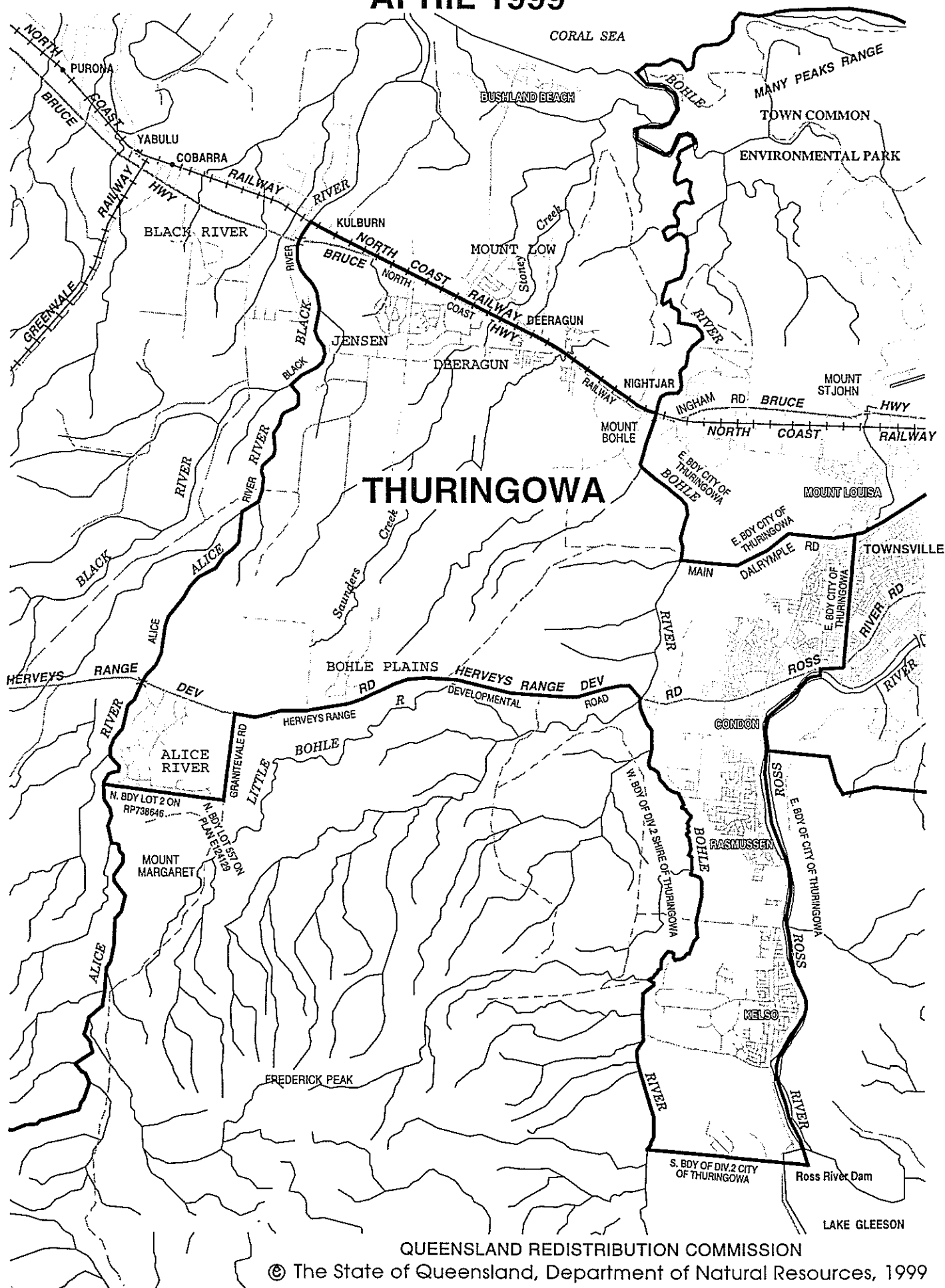
# PROPOSED QUEENSLAND ELECTORAL BOUNDARIES

## APRIL 1999



# PROPOSED QUEENSLAND ELECTORAL BOUNDARIES

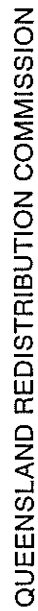
## APRIL 1999



**TOOWOOMBA NORTH**

QUEENSLAND REDISTRIBUTION COMMISSION  
© The State of Queensland, Department of Natural Resources, 1999

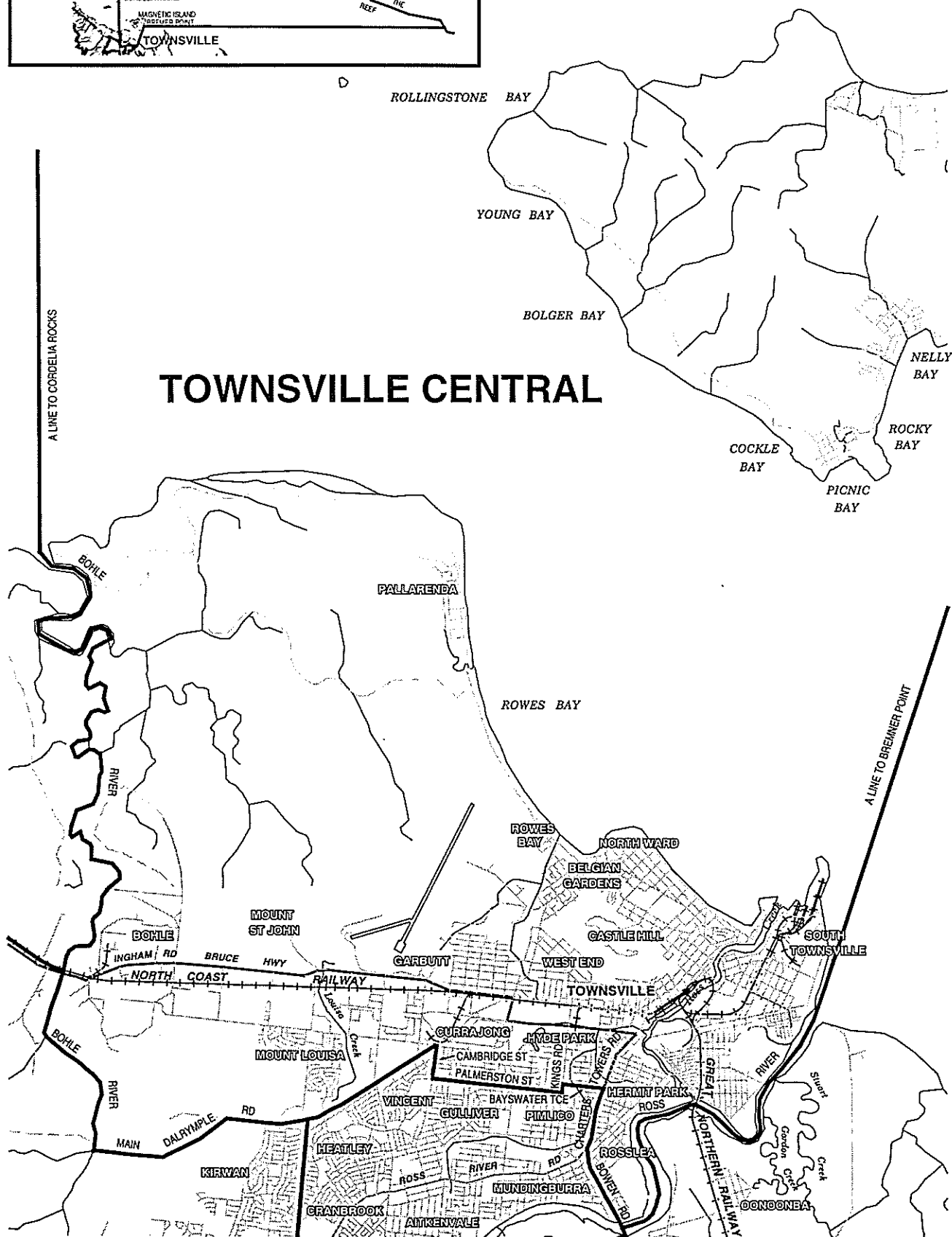
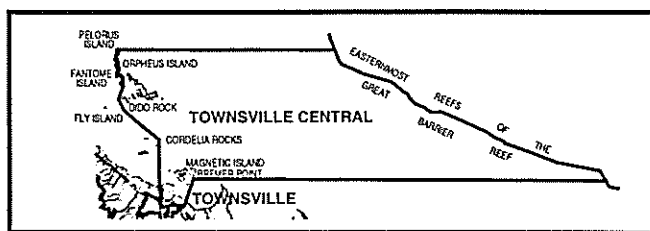






# PROPOSED QUEENSLAND ELECTORAL BOUNDARIES

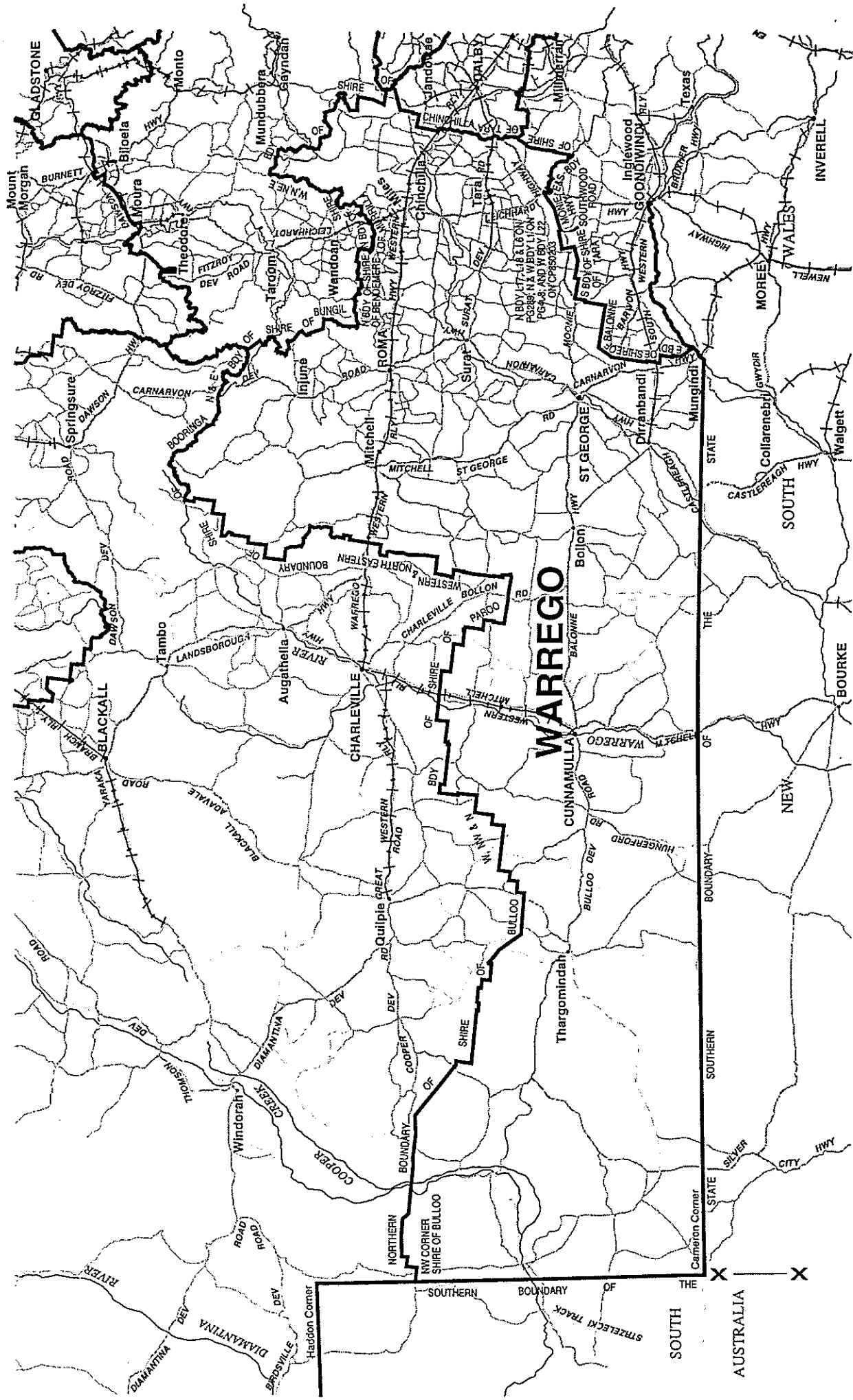
## APRIL 1999



QUEENSLAND REDISTRIBUTION COMMISSION

© The State of Queensland, Department of Natural Resources, 1999

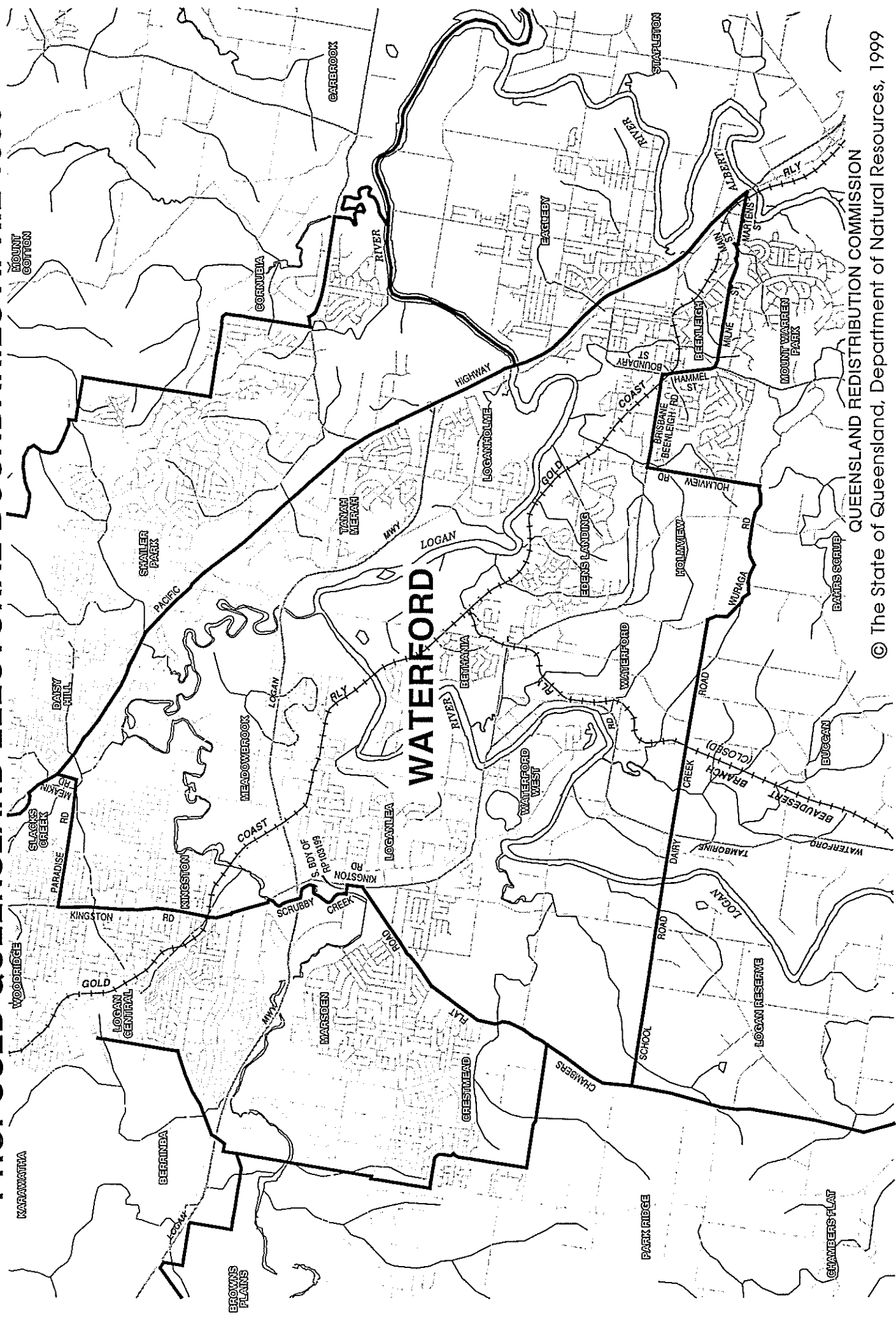
# PROPOSED QUEENSLAND ELECTORAL BOUNDARIES APRIL 1999



QUEENSLAND REDISTRIBUTION COMMISSION

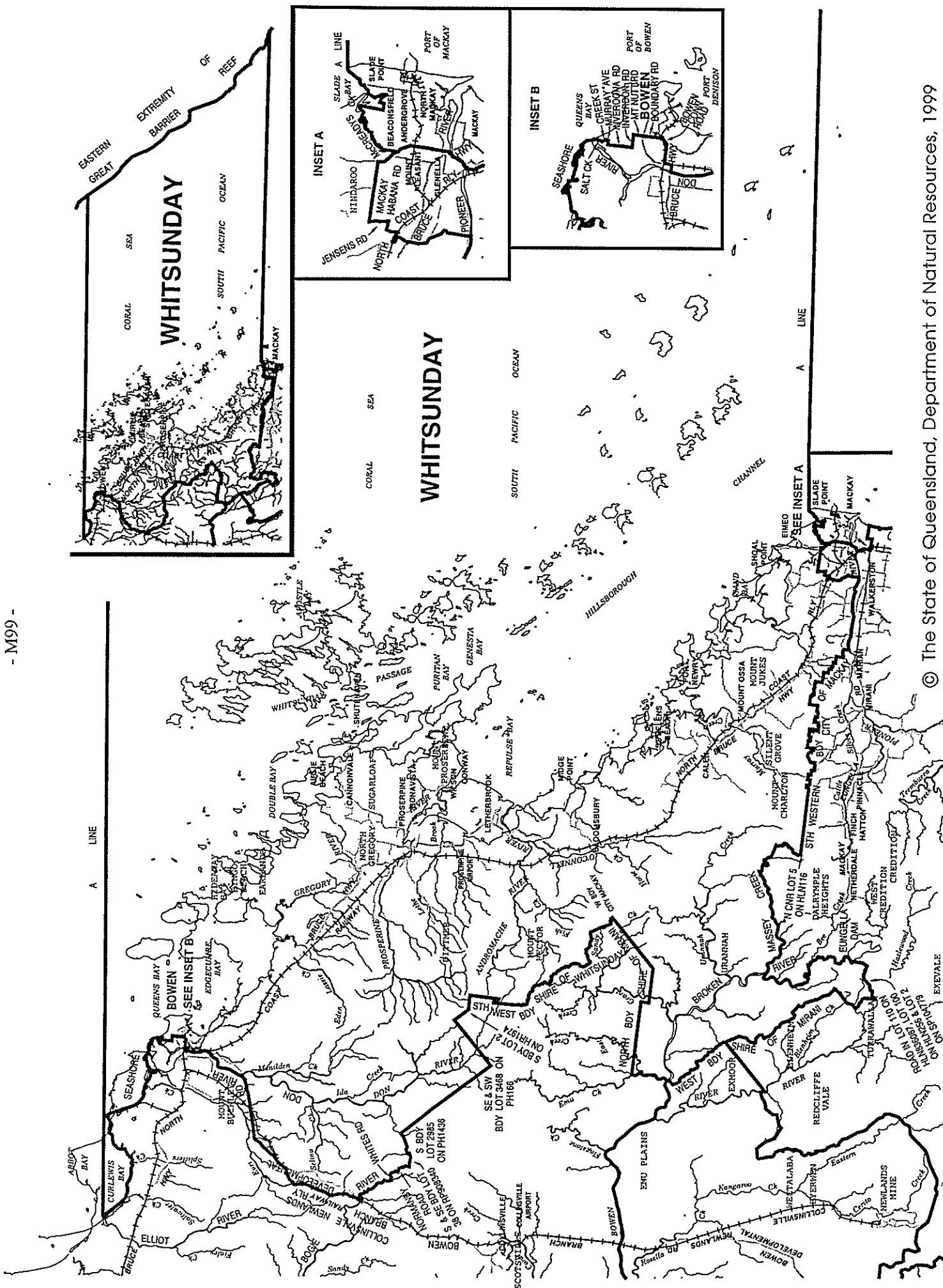
© The State of Queensland, Department of Natural Resources, 1999

# PROPOSED QUEENSLAND ELECTORAL BOUNDARIES APRIL 1999



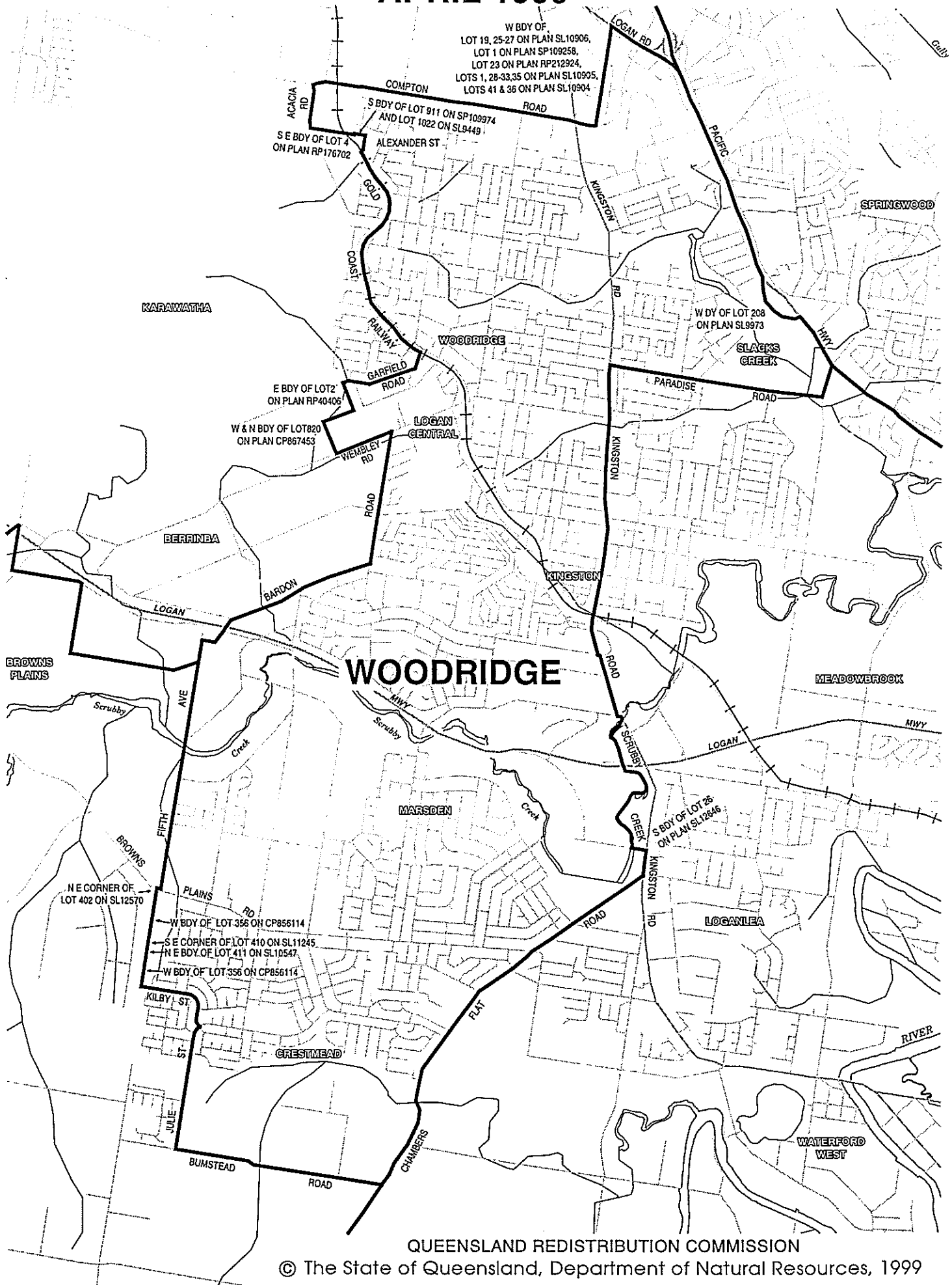
QUEENSLAND REDISTRIBUTION COMMISSION

© The State of Queensland, Department of Natural Resources, 1999



# PROPOSED QUEENSLAND ELECTORAL BOUNDARIES

## APRIL 1999

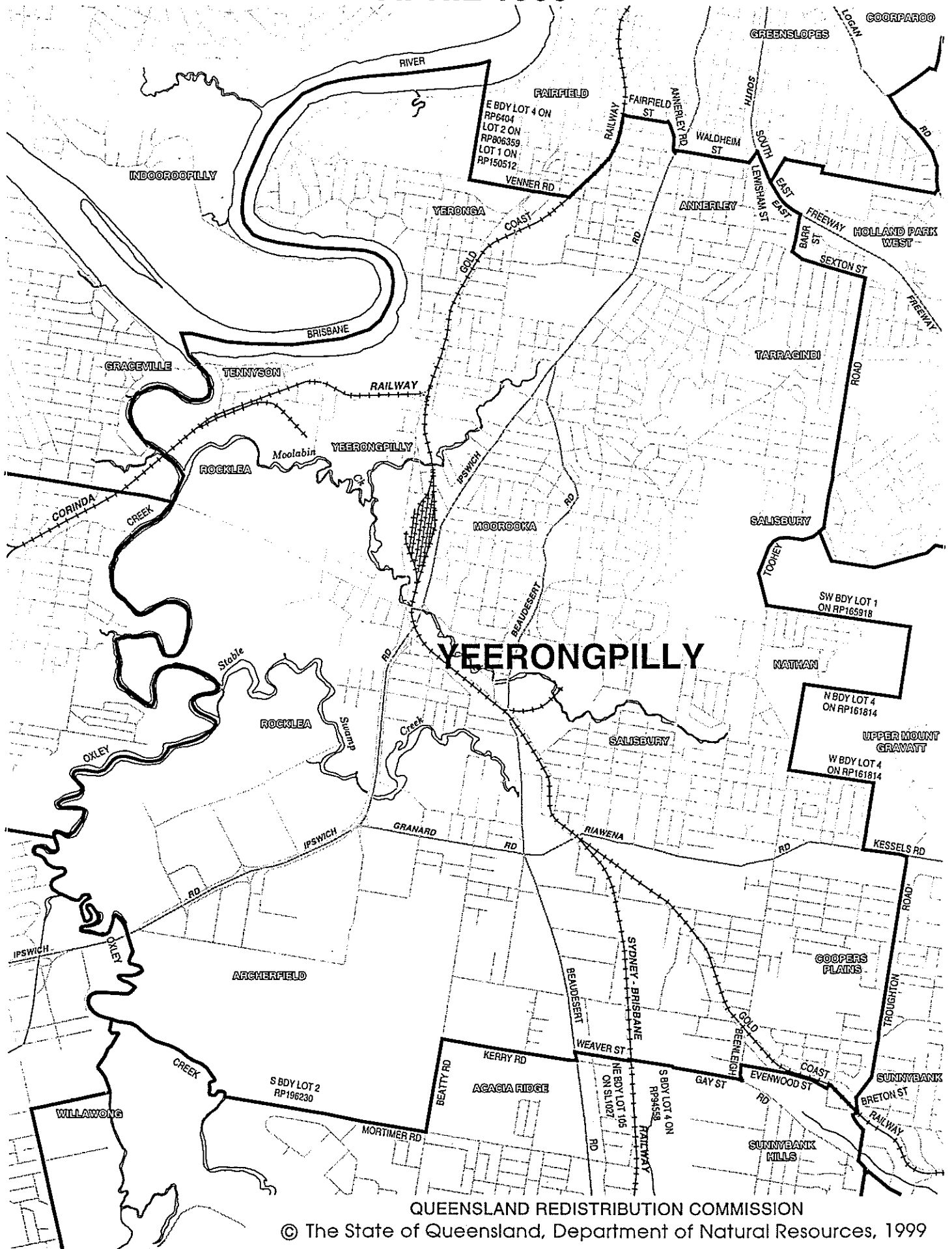


QUEENSLAND REDISTRIBUTION COMMISSION

© The State of Queensland, Department of Natural Resources, 1999

# PROPOSED QUEENSLAND ELECTORAL BOUNDARIES

## APRIL 1999



- M101 -

QUEENSLAND REDISTRIBUTION COMMISSION

© The State of Queensland, Department of Natural Resources, 1999