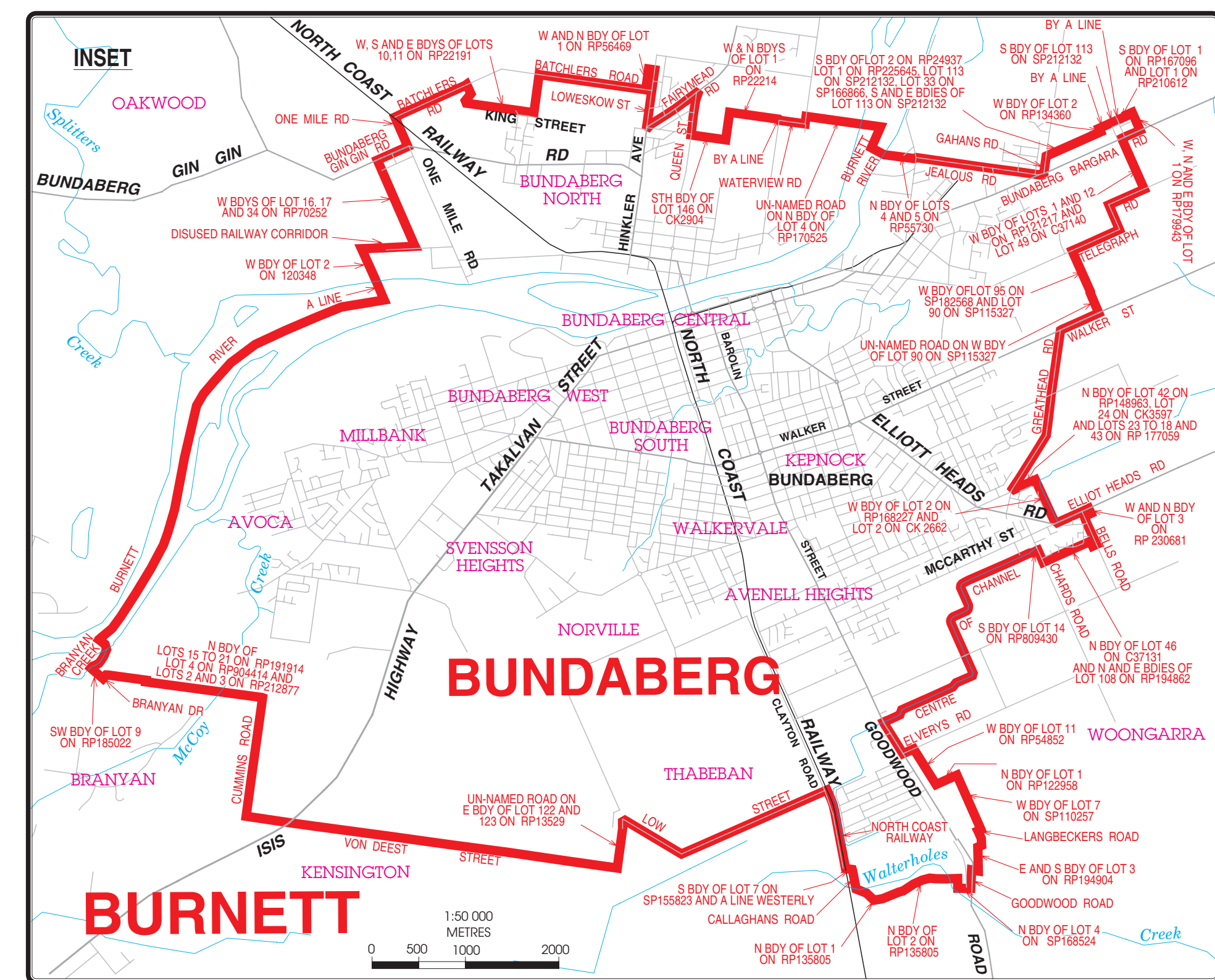
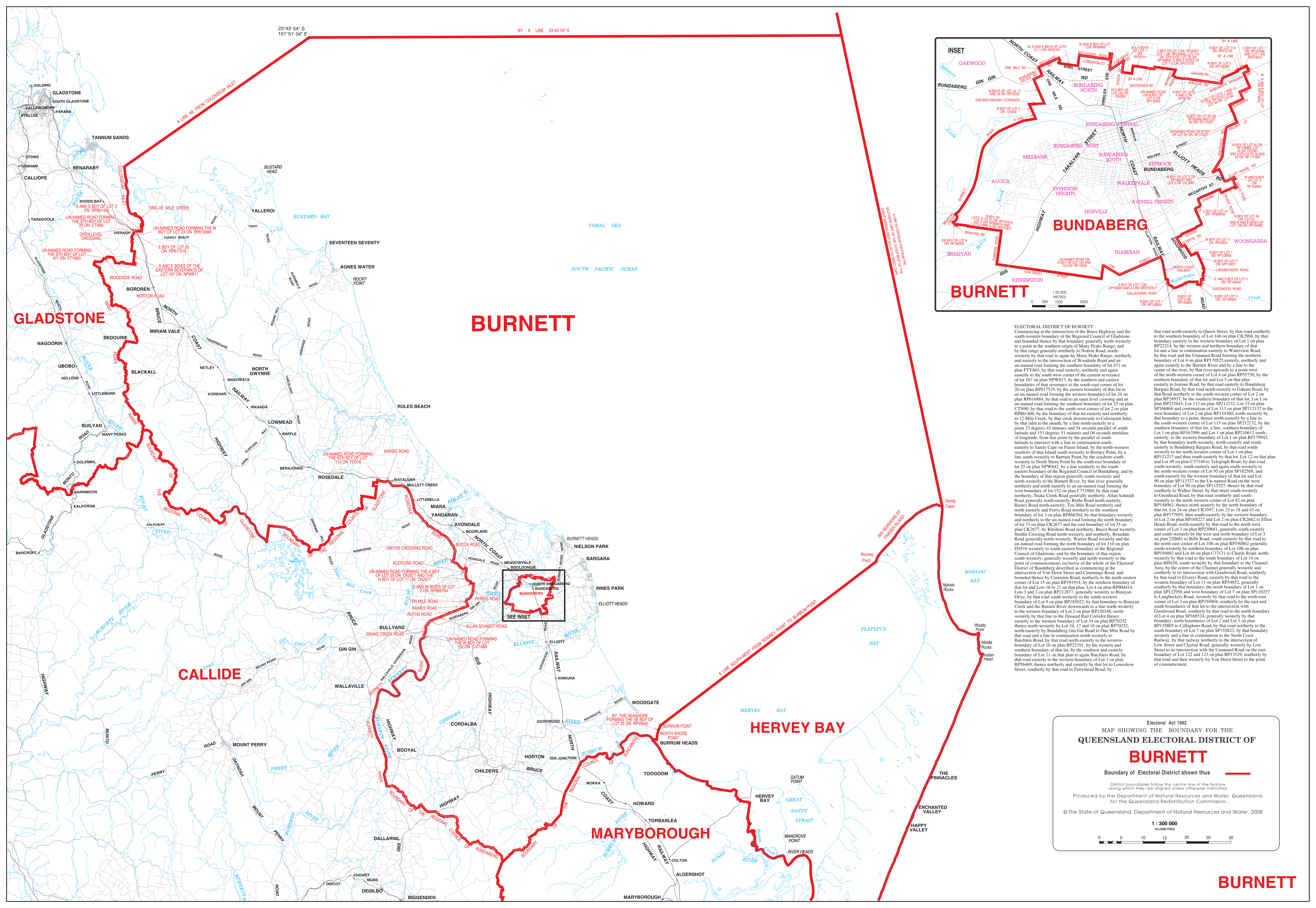


23°43' 54" S
151°51' 04" E

BY A LINE 23°43' 54" S

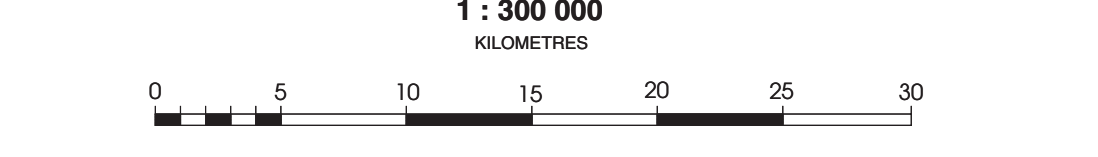


ELECTORAL DISTRICT OF BURNETT
Commencing at the intersection of the Bruce Highway and the south-western boundary of the Regional Council of Gladstone and bounded thence by that boundary generally north-westerly to a point at the southern origin of Many Peaks Range; and by that range generally northerly to Norton Road, north-westerly by that road to again by Many Peaks Range, northerly and easterly to the intersection of Woodside Road and an un-named road forming the southern boundary of lot 471 on plan FTY863, by that road easterly, northerly and again easterly to the south west corner of the eastern severance of lot 167 on plan NPW817, by the southern and eastern boundaries of that severance to the south-east corner of lot 20 on plan RP17519, by the eastern boundary of that lot to an un-named road forming the western boundary of lot 24 on plan RP16884, by that road to an open level crossing and an un-named road forming the southern boundary of lot 25 on plan CTN00, by that road to the south-west corner of lot 2 on plan RP961406, by the boundary of that lot easterly and northerly to 12 Mile Creek, by that creek downwards to Colosseum Inlet, by that inlet to the mouth, by a line north-easterly to a point 23 degrees 43 minutes and 54 seconds parallel of south latitude and 151 degrees 51 minutes and 04 seconds meridian of longitude, from that point by the parallel of south latitude to intersect with a line in continuation south-easterly to Sandy Cape on Fraser Island, by the north-western seashore of that Island south-westerly to Rooney Point, by a line south-westerly to Burrum Point, by the seashore south-westerly to North Shore Point by the south east boundary of lot 25 on plan NPW642, by a line southerly to the south-eastern boundary of the Regional Council of Bundaberg, and by the boundary of that region generally south-westerly and north-westerly to the Burnett River, by that river generally northerly and north easterly to an un-named road forming the west boundary of lot 152 on plan C371069, by that road northerly, Snake Creek Road generally northerly, Allan Schmidt Road generally north-easterly, Ruths Road north-easterly, Raines Road north-easterly, Ten Mile Road northerly and north-easterly and Ferris Road northerly to the north-west corner of lot 3 on plan RP866764, by that boundary westerly and northerly to the un-named road forming the north boundary of lot 71 on plan CK2677 and the east boundary of lot 35 on plan CK2677, by Kieldons Road northerly, Bucca Road westerly, Smiths Crossing Road north-westerly and northerly, Rosedale Road generally north-westerly, Warree Road westerly and the un-named road forming the north boundary of lot 110 on plan FD516 westerly to south-eastern boundary of the Regional Council of Gladstone; and by the boundary of that region south-westerly, generally westerly and north-westerly to the intersection of Von Deest Street with Goodwood Road, southerly by that road to the north-eastern corner of Lot 15 on plan RP191914, northerly to the north-eastern corner of Lot 16 to 21 on that plan, Lot 4 on plan RP94414, Lots 3 and 2 on plan RP21287, generally westerly to Branyan Drive, by that road south-westerly to the south-western boundary of Lot 9 on plan RP185022, by that boundary to Branyan Creek and the Burnett River downwards to a line north-westerly to the western boundary of Lot 2 on plan RP120348, north-westerly by that line to the Disused Rail Corridor thence easterly to the western boundary of Lot 34 on plan RP120252 thence north-westerly by Lot 34, 17 and 16 on plan RP120252 north-easterly by Bundaberg Gin Gin Road to One Mile Road by that road and a line in continuation north-westerly to the intersection of Von Deest Street with Goodwood Road, southerly by that road north-easterly to the intersection of Low Street and Clayton Road, generally westerly by Low Street to its intersection with the Unnamed Road on the east boundary of Lot 122 and 123 on plan RP13529, southerly by that road and then westerly by Von Deest Street to the point of commencement.

Electoral Act 1992
MAP SHOWING THE BOUNDARY FOR THE
QUEENSLAND ELECTORAL DISTRICT OF
BURNETT
Boundary of Electoral District shown thus —

District boundaries follow the centre line of the feature along which they are defined unless otherwise indicated.
Produced by the Department of Natural Resources and Water, Queensland,
for the Queensland Redistribution Commission.

©The State of Queensland, Department of Natural Resources and Water, 2008



BURNETT