

From: [Boundaries](#)
To: [grcsubmissions](#)
Subject: All Districts, Townsville - Elizabeth Catherine Kulpa
Date: Thursday, 14 July 2016 2:55:15 PM

Online submission for **All Districts, Townsville** from **Elizabeth Catherine Kulpa**

Contact Details

- Name: Elizabeth Catherine Kulpa
- Email: [\[REDACTED\]](#)
- Phone Number: [\[REDACTED\]](#)
- Residential Address: 19 Wright Street Wulguru, Townsville, 4811 Qld

Submission Details

- Submission: All Districts, Townsville

I am currently placed in the Electorate of Dawson, based around the city and district of Mackay. I have found that my location has been totally ignored by The sitting member through the last three terms of the Federal Government. The member has not any presence or opinion on the immediate area of Mackay. I had to bring an important issue to the attention of the sitting member in Townsville (Herbert), but I was informed that as I lived in another electorate, he was not able to act on the information I had. This is incongruous, I live within 15 minutes drive of all major business centres in Townsville, but I am expected to deal with someone sitting 340 kms away, who has shown no interest in this part of their electorate. This was born out in the last election where the competing candidates did not come north and even their advertising didn't appear till the last couple of weeks. I propose the Townsville region to become at least two electorates, as we may then have better representation across the city, instead of the broken up pattern currently in place. Thank you.
- File Upload: No file uploaded

Submission ID: 62647

Time of Submission: 14 Jul 2016 2:55pm

Submission IP Address: 103.1.192.88



The Secretary
Qld Redistribution Commission

Dear Sir

I came across your advertisement published in the Brisbane Sunday Mail, dated 3rd July 2016, and of the many residents whom I have spoken to none have any knowledge of its content.

So, Question no. 1: Was it advertised in the Townsville Bulletin, as I never saw it there! And further, I have not been able to find anyone else who has seen it.

I am a member of two prominent clubs and also mix with a lot of people who are unhappy with the last distribution.

A very large number of Townsville people, many residing only about eight minutes from the CBD, are forced to vote for politicians living in Mackay over 400 kilometres away, while a large number living in Mackay are forced to vote for politicians living in Rockhampton who they do not hear from. So the shifting of these votes towards Brisbane to inflate their numbers, has robbed the North of Politicians for the gain of politicians in Brisbane. It would be just as simple to start in Brisbane and work North.

Other suggestions are to eliminate compulsory voting and/or introduce primary voting instead of preferential voting. I have been encouraged to send you this letter, and I await your early response please so we can decide our voters' future path as I would hate to tell you the comments I have heard with the present system.

Hoping for your early response

Yours truly
B.J. Pohlmann



(57)

10-7-16

To, The Secretary

Queensland Redistribution
Commission

Don Waly

Po Box 6251
Machay 4741
Qld

Dear Sir,

A, Why cant you
make a Rural Box Square around Machay, and
a second Rural one around Rockhampton

B, Politicians should not Represent "Ghost Bedwarmers"
that dont live there in that house most of the
time of the year

That means there wood be more Politicians up north
and west Queensland and we wood have better
Class of Roads here ect, in stead of out side
workers wearing our Roads out ect, and Paid
for by the local Government people

If a husband or family member work in the Mines
ect, and live their most of the time That should
be Classed as "Where They Truely Live" in stead
of more Politicians down the south east corner ect,
and more money there from the State Government and
Federal Government "This is not Fair"

You are not Splitting up a Family

"They have already dun that" for the Money \$

Please treat North and West Queensland People
as "Equal".

QUEENSLAND REDISTRIBUTION
COMMISSION
19 JUL 2016
RECEIVED

Farewell
D Waly.

From: [Boundaries](#)
To: [grcsubmissions](#)
Subject: Mackay - Deon Attard
Date: Thursday, 21 July 2016 11:56:06 AM

Online submission for **Mackay** from **Deon Attard**

Contact Details

- Name: Deon Attard
- Email:
- Phone Number:
- Residential Address: 306 Mackay-Habana Road, Nindaroo

Submission Details

- Submission: Mackay
 - Text:

I'd like to see the electorate of "Mackay" incorporate all of the "Mackay" suburbs. Currently the city of Mackay is split between the electorates of Mackay, Whitsunday & Mirani. What that means is a large piece of Mackay has an electorate office in Proserpine more than 100 kms away, another piece has an office in Sarina 30kms away and the rest of Mackay is actually in Mackay. I think the geographic area needs to be considered as much as the population target for each seat. Rather than just looking at the numbers, please consider if the MP is based at a particular spot how can they represent the people of the electorate - if the geographic area is too big this becomes very difficult.
 - File Upload: No file uploaded
-

Submission ID: 62766

Time of Submission: 21 Jul 2016 11:56am

Submission IP Address: 103.1.192.88



From: [Boundaries](#)
To: [qrcsubmissions](#)
Subject: Mansfield - Kerry Harle and Alan Withers
Date: Friday, 22 July 2016 7:40:36 AM

Online submission for **Mansfield** from **Kerry Harle and Alan Withers**

Contact Details

- Name: Kerry Harle and Alan Withers
- Email:
- Phone Number:
- Residential Address: 42 Kiwi Street Sheldon 4157

Submission Details

- Submission: Mansfield

22 July 2016 The Secretary Queensland Redistribution Commission
GPO Box 1393 BRISBANE QLD 4001 Dear Sir/Madam Thank you for the opportunity to make a contribution to the 2016 Electoral Boundaries Review. As a resident of Sheldon, we request consideration be extended to incorporating the small section of Sheldon residents currently enrolled in the Mansfield Electorate into the State Electorates of either Redlands or Capalaba. There are currently three hundred and twenty-two (322) Sheldon households comprising five hundred and ninety-nine (599) electors enrolled in Mansfield. In support of this request, it should be noted that the area falls within the Redland City Council boundaries and the three hundred and twenty-two households are within the Federal Electorate of Bowman, along with other constituents residing in Redlands' suburbs. The majority of residents primarily relate to the local areas of Capalaba, Cleveland and Victoria Point to undertake daily living activities, such as schools, shopping, professional services, sporting clubs etc. Our area of Sheldon borders both the Redlands and Capalaba electorates. Due to the close proximity of same, we believe it would be beneficial to be included in either of these electorates rather than Mansfield which is Brisbane City. For quite some time, we have felt like we live in a little pocket in 'no man's land'. We rarely receive communications from elected representatives. The recent Federal Election delivered us only one letter from the sitting member and nothing from anyone else. It has been suggested that there are so few voters that it is not worthwhile going to the expense of contacting us, especially as we are in a bushland acreage area that is not serviced by mail-drop walkers. Your consideration of this submission is greatly appreciated and we look forward to hearing of a favourable response in due course. Yours sincerely Kerry Harley and Alan Withers
- Text:
- File

Upload: No file uploaded

Submission ID: 62768


Time of Submission: 22 Jul 2016 7:40am

Submission IP Address: 103.1.192.87



\$10

Bob Richardson
45 Riverstone Road
GORDONVALE, 4865



21st July, 2016

The Secretary
Queensland Redistribution Commission
G.P.O Box 1393
BRISBANE 4001

Dear Sir/Madam

Please find enclosed the first part of my submission for the redistribution of State Electoral Districts as advertised in various newspapers on Saturday 25th June 2016.

I intend adding to this submission prior to their closing on 25th July, 2016.

Should you have any queries please contact me by phone or fax on (07) 40 561489.

Yours sincerely

R.J. Richardson



SUGGESTED DISTRICT OF COOK

Existing District Enrolment as at 30/10/2015		Projected enrolment as at 30/10/2022	Area in sqkms
		29,780	32,207
			196,805
less			
To suggested District of Dalrymple			
Chillagoe			
3140002	113	115	1.2492
Julatten			
3140013	305	328	76.2688
3140014	307	327	78.006
Mount Molloy			
3140015	165	174	785.1518
Bibbohra			
3140011	191	195	98.349
3140012	183	202	48.1036
Koah			
3116801	0	0	79.672
3116802	0	0	62.3391
3116812	10	11	8.7074
Kuranda			
3116814	13	13	81.9324
3116815	0	0	15.3755
Paddy Green			
3140010	240	248	218.0544
Chewko			
3140009	262	270	469.3931
Dimbulah			
3140004	162	180	730.9822
3140005	8	9	169.5089

Mareeba

3117001	526	647	38.3152
3117002	320	326	0.8247
3117003	361	406	1.396
3117004	216	224	0.4676
3117005	370	420	0.8819
3007006	236	239	6.5948
3117007	153	171	42.1454
3117008	177	218	29.7831
3117009	143	160	29.7035
3117010	319	374	247.2323
3007011	336	370	0.4723
3117012	244	257	0.8044
3117013	138	139	0.2124
3117014	272	289	1.1747
3117015	301	312	0.9644
3117016	349	397	1.402
3117017	390	449	4.9991
2117018	171	173	31.1936
3117019	314	358	1.1878
3117020	332	350	0.4437
3117021	314	318	0.6415
3117022	303	314	0.5644
3117023	393	467	1.2648
3117024	346	423	0.7275

**Mount
Carbine**

314007	164	167	44,367.19
--------	-----	-----	-----------

Total	9,147		47,733.68
--------------	-------	--	-----------

47,734

4.4% increase
from 30/10/15
to 30/6/16

402.00

**Total to
suggested
District of
Dalrymple**

9,549

10,040

Total	20,240
--------------	--------

22,167

149,071

4.44% increase
from 30/10/15
to 30/6/16

898

**Total
remiaitg in suggested
District of
Cook**

21,138

Page 3

plus

**From existing
District of
Barron River**

		0	9.8117
3116511	0		

Macalister Range

		6	22.5817
3113922	6		

Palm Cove

		426	1.1297
3113901	394	443	0.8279
3113902	409	417	1.1994
3113903	396	193	0.6311
3113918	157		

Clifton Beach

		248	0.3147
3113904	227	567	0.2984
3113908	564	193	0.1808
3113909	180	519	0.7411
3113910	484	357	3.9051
3113911	332	339	0.3173
3113913	322		

Kewarra Beach

		294	0.2318
3113905	289	358	1.008
3113906	347	318	0.2184
3113907	317	502	1.8073
3113912	463	370	0.2685
3113914	360	480	0.4673
3113915	467	170	0.1953
3113916	165	430	0.3798
3113917	395	320	0.2622
3113919	300	280	0.2819
3113920	273	298	0.3457
3113921	278		

Trinity Beach

		252	1.3815
3114202	166	463	0.4767
3114214	438	304	0.2537
3114215	229	425	0.2242
3114216	408	870	1.8989
3114218	624	600	0.4395
3114220	554	300	0.462
3114221	237	229	0.2132
3114223	212	236	0.1607
3114224	182	377	0.3312
3114225	354	236	0.1571
3114226	229		

Total	10,758	11,820	53.4038
-------	--------	--------	---------

Page 4

2.79% increase
from 30/10/15
to 30/6/16

781

Total to
suggested
District of
Cook

11,539

Total

32,677.00

33,987

149,124

2% Notional
Votes

2,982

2,982

Total
suggested
District of
Cook

35,659

36,969

Quota
as at

30/06/2016

33,096

% of Quota

108

Projected
Quota
as at

30/10/2022

36,188

% of
Projected
Quota

102.16

SUGGESTED DISTRICT OF DALRYMPLE

	Enrolment as at 30/10/2015	area in sqkms	Projected enrolment as at 30/10/2022	
Existing District		29,881	105,337	31,931
less				
to suggested Division of Mirani				
Clermont				
3133907	5	38.3298	5	
Kilcummin				
3133908	226	7517.342	226	
Belyando				
3133909	73	9,478.449	73	
Moranbah				
3134101	12	4.5563	16	
3134102	607	0.6203	807	
3134103	163	0.3235	166	
3134104	543	0.9753	705	
3134105	231	0.23	242	
3134106	349	0.3799	353	
3134107	116	0.2035	117	
3134108	204	0.1636	225	
3134109	246	0.2422	263	
3134110	229	0.2901	249	
3134111	15	0.8366	15	
3134112	151	0.1483	153	
3134113	229	0.4284	232	
3134114	103	3,043.326	130	
3135115	259	0.3803	292	
3134116	249	0.2282	309	
3134117	92	0.1053	98	
3134118	192	0.1778	193	
3134119	155	0.9844	157	
3134120	141	0.6929	166	
3134121	169	0.1663	186	
3134122	206	0.2212	207	
Total	4,965		20,089.8012	5,585

Page 2

To the
suggested
District of
Mount
Isa

Ravenswood

3146301	225	3,671.636	228
---------	-----	-----------	-----

Seventy Mile

3146302	149	6,329.763	150
---------	-----	-----------	-----

Campaspe

3146303	307	18,496.81	311
---------	-----	-----------	-----

The Cape

3146304	174	7,299.214	182
---------	-----	-----------	-----

Southern Cross

3146305	360	241.8046	369
---------	-----	----------	-----

Broughton

3146307	142	182.4991	144
3146311	297	100.0503	303

Basalt

3146309	178	14,898.94	181
---------	-----	-----------	-----

Total	1,832	51,220.717	1,868
-------	-------	------------	-------

Total remaining in suggested District	23,084
--	--------

1.89% increase from 30/10/15 to 30/6/16	436
---	-----

Total	23,520
-------	--------

Page 3

plus

From
existing
District of
Cook

Chillagoe

3140002	113	1.2492	115
---------	-----	--------	-----

Julatten

3140013	305	76.2688	328
3140014	307	78.006	327

Mount Molloy

3140015	165	785.1518	174
---------	-----	----------	-----

Biboohra

3140011	191	98.349	195
3140012	183	48.1036	202

Koah

3116801	0	79.672	0
3116802	0	62.3391	0
3116812	10	8.7074	11

Kuranda

3116814	13	81.9324	13
3116815	0	15.3755	0

Paddy Green

3140010	240	218.0544	248
---------	-----	----------	-----

Chewko

3140009	262	469.3931	270
---------	-----	----------	-----

Dimbulah

3140004	162	730.9822	180
3140005	8	169.5089	9

Mareeba

3117001	526	38.3152	647
3117002	320	0.8247	326
3117003	361	1.396	406
3117004	216	0.4676	224
3117005	370	0.8819	420
3007006	236	6.5948	239
3117007	153	42.1454	171
3117008	177	29.7831	218
3117009	143	29.7035	160
3117010	319	247.2323	374
3007011	336	0.4723	370
3117012	244	0.8044	257
3117013	138	0.2124	139
3117014	272	1.1747	289
3117015	301	0.9644	312
3117016	349	1.402	397
3117017	390	4.9991	449
2117018	171	31.1936	173
3117019	314	1.1878	358
3117020	332	0.4437	350
3117021	314	0.6415	318
3117022	303	0.5644	314
3117023	393	1.2648	467
3117024	346	0.7275	423

**Mount
Carbine**

314007	164	44,367.19	167
--------	-----	-----------	-----

Total	9,147	-	47,733.6805	10,040
-------	-------	---	-------------	--------

4.44% increase
from 30/10/15
to 30/6/15

	406
--	-----

Total
from
existing
District of
Cook

	9,553
--	-------

Total
suggested
District of
Darymple

	33,073	34,518
--	--------	--------

Area in sqkms

	81,761
--	--------

Quota
as at
30/06/1996

	33,096
--	--------

% of quota

	99.93
--	-------

Projected
Quota
as at
30/10/2022

	36,188
--	--------

% of Quota

	95.38
--	-------

SUGGESTED DISTRICT OF MOUNT ISA

	Enrolment as at 30/10/15	Area in sqkms	Projected Enrolment as at 30/10/22
Existing District	19,304	570,502	20,374
2.02% increase from 30/10/15 to 30/6/16	389		
Total	19,693		
plus			
from existing District of Darymple			
Ravenswood			
3146301	225	3,671.636	228
Seventy Mile			
3146302	149	6,329.763	150
Campaspe			
3146303	307	18,496.81	311
The Cape			
3146304	174	7,299.214	182
Southern Cross			
3146305	360	241.8046	369
Broughton			
3146307	142	182.4991	144
3146311	297	100.0503	303
Basalt			
3146309	178	14,898.94	181
Total	1,832	51,220.717	1,868

Page 2

1.89% increase
from 30/10/15
to 30/6/16

34

**Total
from
existing
District of
Dalrymple**

1,866

**from the
existing
District of
Gregory**

**Barcoo
Shire
Council**

Windorah

3141007

239

0.27% decrease
from 30/10/15
to 30/6/16

1

61,962.91

61,962.91

230

230

238

Total from
existing
District of
Gregory

**Total
suggested
District of
Mount
Isa**

21,797

22,472

Total
area in
sqkms

683,686

2% of
aeaa
notional
votes

13,274

**Total
Suggested
District of
Mount
Isa**

35,071

13,274

**Quota
as at
30/06/2016**

33,096

35,746

% of Quota

105.97

Page 3

Projected
Quota as at
30/10/2022

% of Quota

36,188

98.78

SUGGESTED DISTRICT OF GREGORY

Existing District	Enrolment as at 30/10/2015	Projected Enrolment as at 30/10/2022	Area in sqkms
	25,851	27,732	327,212
less			
to suggested District of Mirani			
Isaac Regional Council			
Clermont			
	201	223	0.477
3133901	221	236	0.4716
3133902	160	170	0.2929
3133903	200	201	0.848
3133904	206	223	1.2447
3133905	248	270	0.5444
3133906	479	525	2,146.957
3133907			
Kilcummin			
	81	81	1,971.194
3133908			
Belyando			
	83	83	6,077.649
3133909			
Mackenzie River			
	54	57	2,441.261
3133820			
Total to suggested District of Mirani	1,933	2,069	

Page 2

to suggested
District of
Mount
Isa

Barcoo
Shire

Windora

3141007	239	239	230	230	61,962.91
---------	-----	-----	-----	-----	-----------

Total		2,172		2,099	
-------	--	-------	--	-------	--

0,27% decrease
from 30/10/2015
to 30/6/2016

6

Total
to other
syggested
Districts

2,166

Total		23,685		25,633	
-------	--	--------	--	--------	--

0.27% decrease
from 30/10/2015
to 30/6/2016

63

Total
remaining
in suggested
District of
Gregory

23,662

239,969

plus

From the
existing
District of
Warrego

Paroo Shire

Cunnamulla

3141105	161		161	3.2482
3141106	181		172	0.5976
3141107	235		220	1.7616
3141108	101		93	0.9599
3141112	296		287	32,449.69

Yowah

3141111	187		163	15,223.65
---------	-----	--	-----	-----------

Total

-

SUGGESTED DISTRICT OF WARREGO

Existing District	Enrolment as at 30/10/2015	Projected enrolment as at 30/10/2022	Area in sqkms
	26,842	28,027	279,546
less			
to suggested District of Gregory			
Paroo Shire			
Cunnamulla			
3141105	161	161	3.2482
3141106	181	172	0.5976
3141107	235	220	1.7616
3141108	101	93	0.9599
3141112	296	287	32,449.69
Yowah			
3141111	187	163	15,223.65
Total			
Bulloo Shire			
Dynevore			
3141109	87	84	73,842.9
Thargomindah			
3141110	128	121	2.9161
Total			
Murweh Shire Council			
Charleville			
3140901	277	275	0.4437
3140902	344	355	16,957.33
3140904	123	119	4.4381
3140905	245	238	1.1758
3140906	213	208	6.1356
3140907	267	258	0.5368
3140908	145	149	0.2996
3140909	132	127	0.2446
3140910	322	312	2.2953
3140911	185	196	1.9217

Page 2

Morven

3140903	117	112	10,510.24
3140914	105	103	0.719

Augathella

3140912	228	221	4.2443
3140913	204	202	13,283.28

Total	4,283	4,176	162,299.0279
-------	-------	-------	--------------

1.01% increase from 30/10/2015 to 30/6/2106	43
---	----

Total to Suggested District Gregory	4,326
--	-------

Total	22,516
-------	--------

1.01% increase from 30/10/2015 to 30/6/2016	227
---	-----

Total remaining in suggested District of Warrego	22,743	23,851	117,317
--	--------	--------	---------

plus

from
existing
District of
Condamine

Dalby

3118313	147	155	2.5662
3118338	206	218	133.8724
3118339	158	163	113.4405

Macalister

3118315	175	178	221.6722
---------	-----	-----	----------

Kaimkillenbun

3118318	390	418	488.4796
---------	-----	-----	----------

Nandi

3118317	94	95	222.022
---------	----	----	---------

Page 3

Bell

3118334	206	209	1.2725
3118343	194	197	356.6169

Cooranga

3118341	19	22	47.726
---------	----	----	--------

Dalby

3118301	147	163	0.3192
3118302	152	155	0.2475
3118303	248	262	0.2228
3118304	203	209	0.1974
3118305	167	168	1.7035
3118306	223	225	0.4404
3118307	193	194	0.2494
3118308	237	272	0.3832
3118309	285	291	0.5787
3118310	157	160	0.1467
3118311	340	366	0.4646
3118319	168	169	0.2032
3118320	241	281	2.1386
3118321	290	357	4.0739
3118322	403	490	2.3239
3118323	293	299	0.2518
3118324	244	270	1.536
3118325	194	212	0.2327
3118326	300	334	3.1653
3118327	222	224	0.2796
3118328	151	153	0.2559
3118329	166	183	0.4251
3118331	185	206	0.4184
3118332	231	236	0.5555
3118333	238	247	0.4249
3118336	376	416	0.4058
3118337	304	308	0.5256
3118342	220	232	0.265
3118344	297	354	21.2559
3118345	564	690	29.6553

Total	9,028	9,781	1,661
-------	-------	-------	-------

2.5% increase from 30/10/15 to 30/6/16	226
--	-----

Total from existing District of Condamine	9,254
--	-------

Page 4

From
existing
District of
Nanango

Macalister

3118315	0	0	0.0562
---------	---	---	--------

Kaimkillenbun

3118318	5	5	0.1852
---------	---	---	--------

Jandowae

3118340	100	109	471.7524
---------	-----	-----	----------

Cooranga

3118341	150	170	389.09
---------	-----	-----	--------

Bell

3118343	26	26	23.9858
---------	----	----	---------

Total	281			885.0729
-------	-----	--	--	----------

2.1% increase
from 30/10/15
to 30/6/16

6

Total from existing District of Nanango	287	310
--	-----	-----

From
existing
District of
Callide

Burra Burri

3117217	71	72	2,570.981
---------	----	----	-----------

Wandoan

3117501	211	197	1,695.685
3117508	197	183	2.3252

Total

Grosmont

3117509	197	200	2,773.499
---------	-----	-----	-----------

Page 5

**Roche
Creek**

3117510	86	80	1,304.976
Total	762		
1.87% increase from 30/10/2015 to 30/6/2016	14		0
Total from existing District of Callide	776	732	8,347.4662
Total	33060	34,674	128,210
2% notional votes	2,564	2,564	
Total suggested District of Warrego	35,624	37,238	
Quota as at 30/06/2016	33,096		
% of Quota	107.63		
Projected Quota as at 30/10/2022		36,188	
% of Projected Quota		102.9	

SUGGESTED DISTRICT OF BARRON RIVER

Existing District	Enrolment as at 30/10/2015	Projected Enrolment as at 30/10/2022
	38,811	43,118
less		
to suggesred District of Cook		
3116511	0	0
Macalister Range		
3113922	6	6
Palm Cove		
3113901	394	426
3113902	409	443
3113903	396	417
3113918	157	193
Clifton Beach		
3113904	227	248
3113908	564	567
3113909	180	193
3113910	484	519
3113911	332	357
3113913	322	339
Kewarra Beach		
3113905	289	294
3113906	347	358
3113907	317	318
3113912	463	502
3113914	360	370
3113915	467	480
3113916	165	170
3113917	395	430
3113919	300	320
3113920	273	280
3113921	278	298

Trinity Beach

3114202	166	252
3114214	438	463
3114215	229	304
3114216	408	425
3114218	624	870
3114220	554	600
3114221	237	300
3114223	212	229
3114224	182	236
3114225	354	377
3114226	229	236

Total	10,758		11,820
-------	--------	--	--------

2.79% increase from 30/10/15 to 30/6/16	781		
---	-----	--	--

Total to suggested District of Cook		11,539	
--	--	--------	--

Total remaining in suggested District of Barron River	27,272		31,298
--	--------	--	--------

plus

**from
existing
District of
Cairns**

Edge Hill

3115601 D7	202	205
3115602 D7	345	349
3115603 D7	207	210
3115604 D7	391	428
3115605 D7	182	184
3115606 D7	142	147
3115607 D7	240	261
3115608 D7	285	294
3115609 D7	230	233
3115610 D7	217	225
3115611 D7	268	286

Page 3

Whitfield

3115613 D7	162	186
3115615 D7	137	154
3115619 D7	68	69
Total	3,076	
1.97% increase from 30/10/15 to 30/6/16	61	
Total from existing District of Cairns	3,137	3,231
Total Suggested District of Barron River	30,409	34,529
Quota as at 30/06/2016	33,096	
% of Quota	91.88	
Projected Quota as at 30/10/2022		36,188
% of Projected Quota		95.42

SUGGESTED DISTRICT OF CAIRNS

Existing District	Enrolment as at 30/10/2015	Projected enrolment as at 30/10/2022
	36,358	39,130
less		
to suggested District of Barron River		
Edge Hill		
3115601 D7	202	205
3115602 D7	345	349
3115603 D7	207	210
3115604 D7	391	428
3115605 D7	182	184
3115606 D7	142	147
3115607 D7	240	261
3115608 D7	285	294
3115609 D7	230	233
3115610 D7	217	225
3115611 D7	268	286
	2,709	2,822
Whitfield		
3115613 D7	162	186
3115615 D7	137	154
3115619 D7	68	69
	367	409
Total to suggested District of Barron River	3,076	3,231
Total	33,282	35,899

Page 2

plus

1.97% increase from 30/10/15 to 30/6/16	655
---	-----

Total Suggested District of Cairns	33,937
---	--------

Qouta as at 30/06/2016	33,096
---------------------------------------	--------

% of Quota	102.54
-------------------	--------

Projected Quota as at 30/10/2022	36,188
---	--------

% of Projected Quota	99.2
-------------------------------------	------

SUGGESTED DISTRICT OF MULGRAVE

Existing District	Enrolment as at 30/10/2015		Projected Enrolment as at 30/10/2022
	31,215		37,749
2.53% increase from 30/10/15 to 30/6/16	789		
Total	32,004	32,004	37,749
plus			
from existing District of Hinchinbrook			
Cassowary Regional Council			
sla's			
3115809	120		121
3115810	2		2
3115812	18		18
3115903	7		7
3115921	0		0
3115923	88		87
3115924	0		0
Total from existing District of Hinchinbrook		235	235
2.99% increase from 30/10/15 to 30/6/16		7	
Total Suggested District of Mulgrave		32,246	37,984

Page 2

**Quota
as as at**

30/06/2016

33,096

% of Quota

97.43

**Projected
Quota**

as at

30/10/2022

36,188

**% of
Projected
Quota**

104.96

SUGGESTED DISTRICT OF HINCHINBROOK

Existing District	Enrolment as at 30/10/2015	Projected Enrolment as at 30/10/2022
	34,030	38,903
less		
Cassowary Regional Council		
sla's		
3115809	120	121
3115810	2	2
3115812	18	18
3115903	7	7
3115921	0	0
3115923	88	87
3115924	0	0
Total to suggested District of Mulgrave	235	235
Total remaining in suggested District of Hinchinbrook		
	33,775	38,668
2.99% increase from 30/10/15 to 30/6/16	1,009	
Total suggested District of Hinchinbrook	34,784	
Quota as at 30/06/2016	33,096	
5 of Quota	105.1	

Page 2

**Projected
Quota as at
30/10/2022**

36,188

5 of Quota

106.85

SUGGESTED DISTRICT OF TOWNSVILLE

Existing District	Enrolment as at 30/10/2015	Projected enrolment as at 30/10/2022
	32,871	36,560
2.39% increase from 30/10/2015 to 30/6/2016	785	
Total suggested District of Townsville	33,656	
Quota as at 30/06/2016	33,096	
% of Quota	101.69	
Projected Quota as at 30/10/2022		36,188
% of Projected Quota		101.03

SUGGESTED DISTRICT OF THURINGOWA

Existing District	Enrolment as at 30/10/2015	Projected enrolment as at 30/10/2022
	33,899	38,163
less		
to suggested District of Mundingburra		
Kirwan		
3148107	162	162
3148108	288	290
3148116	178	179
3148117	199	199
3148118	265	263
3148119	227	226
3148120	186	188
3148121	138	138
3148122	130	129
3148123	95	95
3148124	294	294
Total	2,162	2,163
Total remaining in suggested District	31,737	36,000
2.86% increase from 30/10/15 to 30/6/16	907	
Total suggested District of Thuringowa	32,644	36,000
Quota as at 30/06/2016	33,096	
% of Quota	98.63	

Page 2

**Projected
Quota
as at
30/10/2022**

36,188

**% of
Projected
Quota**

99.48

SUGGESTED DISTRICT OF MUNDINGBURRA

Existing District	Enrolment as as 30/10/2015	Projected Enrolment as at 30/10/2022
	29,676	30,786
1.33% increase from 30/10/15 to 30/6/16	395	
Total	30,071	
plus		
from the existing District of Thuringowa		
Kirwan		
3148107	162	162
3148108	288	290
3148116	178	179
3148117	199	199
3148118	265	263
3148119	227	226
3148120	186	188
3148121	138	138
3148122	130	129
3148123	95	95
3148124	294	294
Total	2,162	2,163
2.86% increase from 30/10/15 to 30/6/16	62	
Total form District of Thuringowa	2,224	

Page 2

**From the
existing
District of
Burdekin**

Annandale

3146813	153	195
3146814	4	4

Wulguru

3149102	277	278
3149103	262	265
3149104	211	214
3149105	183	184
3149106	203	205
3149107	257	259
3149108	266	267
3149109	354	356
3149110	347	359
3149111	281	279
3149112	272	406
3149117	174	179
3149118	188	190

Total	3,432	3,640
-------	-------	-------

1.33% increase from 30/10/15 to 30/6/16	45
---	----

Total from existing District of Burdekin	3,477
---	-------

Total suggested District of Mundingburra	35,772	36,589
---	--------	--------

Quota as at 30/06/2016	33,096
---------------------------------------	--------

% of Quota	108.09
-------------------	--------

Page 3

Projected
Quota
as at

30/10/2015

36188

% of
Projected
Quota

101

SUGGESTED DISTRICT OF BURDEKIN

Existing District	Enrolment as at 30/10/2015	Projected Enrolment as at 30/10/2022	
	31,797		38,471
less			
To the suggested District of Mundingburra			
Annandale			
3146813	153	195	
3146814	4	4	
Wulguru			
3149102	277	278	
3149103	262	265	
3149104	211	214	
3149105	183	184	
3149106	203	205	
3149107	257	259	
3149108	266	267	
3149109	354	356	
3149110	347	359	
3149111	281	279	
3149112	272	406	
3149117	174	179	
3149118	188	190	
Total	3,432		3,640
Total remaining in the District of Burdekin	28,365		

Page 2

**1.33% increase
from 30/10/15
to 30/6/16**

377

**Total
remining
in the
sggested
District of
Burdekin**

28,742

34,831

plus

**from
existing
District of
Whitsunday**

**Whitsunday
Regional
Council**

Woodwark

3135927

262

295

Riordanvale

3136102

405

452

Hamilton Plains

3136103

272

311

Strathdickie

3136101

357

393

3136104

243

276

Proserpine

3136109

273

292

3136110

336

344

3136114

337

409

3136115

168

170

3146116

290

305

3136117

177

180

3136118

264

289

3136119

214

239

3136120

235

236

3136121

3

3

Thoopara

3136108	174	173
---------	-----	-----

Gregory River

3136112	285	286
---------	-----	-----

Dingo Beach

3136113	283	320
---------	-----	-----

4,973

Total	4,578	4973
-------	-------	------

2.63% increase
from 30/10/15
to 30/6/16

126

**Total from
existing
District of
Whitsunday**

4,704

**Total
suggested
District of
Burdekin**

33,446

39,804

**Quota
as at
30/06/2016**

33,096

% of Quota

101.73

**Projected
Qouta as at
30/10/2022**

36,188

**% of
Projected
Quota**

109.99

SUGGESTED DISTRICT OF MACKAY

Existing District	Enrolment as at 30/10/2015	Projected Enrolment as at 30/10.2022
	29,351	31,141
0.63% increase from 30/10/2015 to 30/6/16	187	
Total in District of Mackay as at 30/06/2016	29,538	
plus		
From existing District of Mirani		
Bakers Creek		
3135002	307	370
3135003	426	754
Paget		
3135001	15	14
3135004	133	113
Ooralea		
3135005	550	591
3135006	238	251
3135007	315	370
3135008	180	191
3135009	769	919
Racecourse		
3135010	256	514

Page 2

**McEwens
Beach**

3135701	112	120
---------	-----	-----

Sandford

3135702	199	201
---------	-----	-----

Te Kowai

3135713	137	146
---------	-----	-----

Dunnrock

3135715	152	154
---------	-----	-----

**West
Mackay**

3135812	50	55
---------	----	----

Total from existing District of Mirani	3839	3,839	4,763
--	------	-------	-------

1.34% increase from 30/10/15 to 30/6/16	51
---	----

Total Suggested District of Mackay	33,428	35,904
---	--------	--------

Quota as at 30/06/2016	33,096
---------------------------------------	--------

% of Quota	101
-------------------	-----

Projected Quota as at 30/10/2022	36,188
---	--------

% of Projected Quota	99.22
-------------------------------------	-------

SUGGESTED DISTRICT OF MIRANI

Existing District	Enrolment as at 30/10/2015	Enrolment as at 30/10/2022
	33,779	36,957
less		
to existing District of Mackay		
Bakers Creek		
3135002	307	370
3135003	426	754
Paget		
3135001	15	14
3135004	133	113
Ooralea		
3135005	550	591
3135006	238	251
3135007	315	370
3135008	180	191
3135009	769	919
Racecourse		
3135010	256	514
McEwens Beach		
3135701	112	120
Sandford		
3135702	199	201
Te Kowai		
3135713	137	146
Dunnrock		
3135715	152	154

Page 2

**West
Mackay**

3135812	50	55
---------	----	----

Total	3839	4,763
-------	------	-------

1.34% increase from 30/10/15 to 30/6/16	51	
---	----	--

Total to suggested District of Mackay	3,890	
--	-------	--

**to the
suggested
District of
Callide**

Kebra

3121014	318	348
---------	-----	-----

Bajool

3120604	324	341
---------	-----	-----

Marmor

3120605	158	165
---------	-----	-----

**Port
Curtis**

3121702	66	74
---------	----	----

Pink Lily

3122001	175	178
---------	-----	-----

Gonango

3122002	260	322
---------	-----	-----

Westwood

3122003	166	227
---------	-----	-----

Stanwell

3122004	200	241
---------	-----	-----

Ridgeland

3122005	273	277
---------	-----	-----

Alton Downs

3122006	339	343
3122007	371	375
3122008	291	292

Struck Oil

3121206	152	166
---------	-----	-----

**The
Mine**

3121201	0	0
---------	---	---

Baree

3121202	321	374
---------	-----	-----

Mt Morgan

3121203	283	298
3121204	206	214
3121207	140	159
3121208	264	274
3121209	365	383
3121210	162	166

Horse Creek

3121205	196	208
---------	-----	-----

Rockyview

3120901	100	103
---------	-----	-----

Etna Creek

3120907	64	67
3120912	4	4
3120913	0	0

Glendale

3120903	399	406
3120908	210	219
3120909	219	222
3120910	260	262
3120911	216	223

Total	6,502	6,931
-------	-------	-------

1.34% increase from 30/10/2015 to 30/10/2016	81	
--	----	--

Total to suggested District of Callide	6,583	
---	-------	--

Total	23,306	
-------	--------	--

1.34% increase from 30/10/15 to 30/6/16	312	
---	-----	--

Total remaining in the existing District of Mirani	23618	25,263
---	-------	--------

plus

**From
existing
District of
Dalrymple**

Clermont

3133907	5	5
---------	---	---

Kilcummin

3133908	226	226
---------	-----	-----

Belyando

3133909	73	73
---------	----	----

Moranbah

3134101	12	16
3134102	607	807
3134103	163	166
3134104	543	705
3134105	231	242
3134106	349	353
3134107	116	117
3134108	204	225
3134109	246	263
3134110	229	249
3134111	15	15
3134112	151	153
3134113	229	232
3134114	103	130
3135115	259	292
3134116	249	309
3134117	92	98
3134118	192	193
3134119	155	157
3134120	141	166
3134121	169	186
3134122	206	207

Total 4965

1.89% increase
from 30/10/2015
to 30/6/2016 93

**Total
from
existing
District of
Dalrymple**

5,058

5,585

**From
existing
District of
Gregory**

Clermont

	201	223
3133901	221	236
3133902	160	170
3133903	200	201
3133904	206	223
3133905	248	270
3133906	479	525
3133907		

Page 6

Kilcummin

3133908	81	81
---------	----	----

Belyando

3133909	83	83
---------	----	----

**Mackenzie
River**

3133820	54	57
---------	----	----

Total	1,933	
-------	-------	--

0.275 decrease
from 30/10/2015
to 30/6/2016

5

**Total
from
existing
District of
Gregory**

1,928

2,069

**From the
existing
District of
Keppel**

The Caves

3120904	174	185
3120905	111	114

Rockyview

3120901	266	274
3120902	498	523
3120906	283	316

Ironpot

3121805	191	197
---------	-----	-----

Bangalee

3121901	118	133
---------	-----	-----

Milman

3121904	0	0
---------	---	---

Page 7

Bungundarra

3121905	170	171
3121908	280	281
3121911	193	194

Byfield

3121906	177	179
---------	-----	-----

Farnborough

3121909	111	112
3121910	283	290

**Lake
Mary**

3121913	175	179
---------	-----	-----

Barmoya

3121914	154	156
---------	-----	-----

**Adelaide
Park**

3121916	296	300
---------	-----	-----

Stockyard

3122101	15	15
---------	----	----

Inverness

3122312	225	233
---------	-----	-----

Barmaryee

3122316	277	302
3122317	307	313

Total	4,304	
-------	-------	--

2.59% increase from 30/10/15 to 30/6/16	111	
---	-----	--

**Total from
existing
District of
Keppel**

4,415	4,467
-------	-------

Page 8

Total Suggested District of Mirani	35,019	37,384
Quota as at 30/06/2016	33,096	
% of Quota	105.81	
Projected Quota as at 30/10/2022		36,188
% of Quota		103.3

SUGGESTED DISTRICT OF KEPPEL

Existing District	Enrolment as at 30/10/2015	Projected Enrolment as at 30/10/2022
	35,954	41,449
less		
To the suggested District of Mirani		
Livingstone Shire Council		
The Caves		
3120904	174	185
3120905	111	114
Rockyview		
3120901	266	274
3120902	498	523
3120906	283	316
Ironpot		
3121805	191	197
Bangalee		
3121901	118	133
Milman		
3121904	0	0
Bungundarra		
3121905	170	171
3121908	280	281
3121911	193	194
Byfield		
3121906	177	179

Page 2

Farnborough

3121909	111	112
3121910	283	290

**Lake
Mary**

3121913	175	179
---------	-----	-----

Barmoya

3121914	154	156
---------	-----	-----

**Adelaide
Park**

3121916	296	300
---------	-----	-----

Stockyard

3122101	15	15
---------	----	----

Inverness

3122312	225	233
---------	-----	-----

Barmaryee

3122316	277	302
3122317	307	313

Total to Suggested District of Mirani	4,304	4,467
--	-------	-------

Total remaining in Suggested District of Keppel	31,649
---	--------

2.59% increase from 30/10/15 to 30/6/16	819
---	-----

Total Suggested District of Keppel	32,468	36,982
---	--------	--------

Page 3

Quota

as at

30/06/2016

33,096

% of Quota

98.1

Projected

Quota as at

30/10/2022

36,188

% of

Projected

Quota

102.19

SUGGESTED DISTRICT OF ROCKHAMPTON

Existing District	Enrolment as at 30/10/2015	Projected enrolment as at 30/10/2022
	32,803	35,016
1.44% increase from 30/10/15 to 30/5/16	471	
Total suggested District of Rockhampton	33,274	
Quota as at 30/06/2016	33,096	
% of Quota	100.54	
Projected Quota as at 30/10/2022		35,188
% of Projected Quota		99.51

SUGGESTED DISTRICT OF GLADSTONE

Existing District	Enrolment as at 30/10/2015	Projected Enrolment as at 30/10/2022
	35,635	42,139
less		
To suggested District of Callide		
Boyne Valley		
3120009	276	279
Calliope		
3120010	487	594
3120011	313	449
3120012	348	463
3120013	381	478
3120014	296	377
3120015	194	280
3120019	166	174
3120021	237	337
3120022	661	920
Wooderson		
3120016	180	182
River Ranch		
3120020	207	209
Total	3,746	4,742
0.06% increase from 30/10/2015 to 30/6/2016	2	
Total to suggested District of Callide	3,748	

Page 2

**Total
remaining
in suggested
District of
Gladstone**

31,887

0.06% increase
from 30/10/2015
to 30/6/2016

19

**Total
suggested
District of
Gladstone**

31,906

37,397

**Quota
as at
30/06/2016**

33,069

% of Qouta

96.48

**Projected
Quota
as at
30/10/2022**

36,188

**% of
Projected
Quota**

103.34

SUGGESTED DISTRICT OF WHITSUNDAY

Existing District	Enrolment as at 30/10/2015	Projected Enrolment as at 30/10/2022
	37,134	42,451
less		
to suggested District of Burdekin		
Woodwark		
3135927	262	295
Riordanvale		
3136102	405	452
Hamilton Plains		
3136103	272	311
Strathdickie		
3136101	357	393
3136104	243	276
Proserpine		
3136109	273	292
3136110	336	344
3136114	337	409
3136115	168	170
3146116	290	305
3136117	177	180
3136118	264	289
3136119	214	239
3136120	235	236
3136121	3	3
Thoopara		
3136108	174	173

Gregory River

3136112	285	286
---------	-----	-----

Dingo Beach

3136113	283	320	4,973
---------	-----	-----	-------

Total	4,578	
-------	-------	--

Total remaining in suggested District of Whitsunday	31,556	
--	--------	--

2.63% increase from 30/10/15 to 30/6/16	830	
---	-----	--

Total suggested District of Whitsunday	32,386	37,478
---	--------	--------

Quota as at 30/06/2016	33,096	
-------------------------------	--------	--

% of Quota	97.85	
-------------------	-------	--

Projected Quota as at 30/10/2015		36,188
----------------------------------	--	--------

% of Projected Quota		103.56
-----------------------------	--	--------

Bob Richardson
45 Riverstone Road
GORDONVALE, 4865

24th July, 2016

The Secretary
Queensland Redistribution Commission
G.P.O Box 1393
BRISBANE 4001

Dear Sir/Madam

Please find enclosed the remainder of my submission for the redistribution of State Electoral Districts as advertised in various newspapers on Saturday 25th June 2016.

Further details adding to this submission will be sent in the next phase of the redistribution process, 'Comments'.

Should you have any queries please contact me by phone or fax on (07) 40 561489.

Yours sincerely



R.J. Richardson

SUGGESTED DISTRICT OF CALLIDE

Existing District	Enrolment as at 30/10/2015	Projected enrolment as at 30/10/2022
	30,348	31,500
less		
to the suggested District of Warrego		
Burra Burri		
3117217	71	72
Wandoan		
3117501	211	197
3117508	197	183
Total	479	452
1.87% increase from 30/10/2015 to 30/6/2016	9	
Total to suggested District of Warrego	488	
To the suggested District of Gympie		
Glastonbury		
3151446	0	0
Bells Bridge		
3151449	102	104

Page 2

Kilkvan

3151501	308	331
3151511	199	205

Woolooga

3151502	196	220
---------	-----	-----

**Lower
Wonga**

3151503	332	363
---------	-----	-----

Widgee

3151504	335	357
3151505	234	275

Cinnabar

3151506	192	206
---------	-----	-----

Goomeri

3151507	148	155
3151509	192	196
3151510	192	197

Tansey

3151508	203	214
---------	-----	-----

Total	2,633	2,823
-------	-------	-------

1.87% increase
from 30/10/2015
to 30/6/2016

49

**Total to
suggested
District of
Gympie**

2,682

**To the
suggested
District of
Burnett**

Meadowvale

3149809	2	2
---------	---	---

Page 3

Sharon

3149810	0	0
---------	---	---

**South
Kolan**

3149811	198	216
3149812	3	3

Bucca

3149813	208	226
3149814	363	395

Avondale

3149815	24	26
3149816	150	164

Total

Winfield

3149817	129	141
---------	-----	-----

Yandaran

3149818	165	179
---------	-----	-----

Total	1,242	1,352
-------	-------	-------

1.87% increase from 30/10/2015 to 30/6/2016	23	
---	----	--

Total to suggested District of Burnett		1,265
---	--	-------

**To the
suggested
District of
Nanango**

Murgon

3150601	235	242
3150605	263	283
3150622	197	200
3150623	176	182
3150624	283	300
3150625	347	375

Moffatdale

3150606	215	217
---------	-----	-----

Tablelands

3150609	189	193
---------	-----	-----

Cloyna

3150610	189	194
---------	-----	-----

Proston

3150602	189	192
3150618	203	206

Tingoora

3150603	256	271
---------	-----	-----

Wondai

3150604	299	317
3150614	393	428
3150615	180	187
3150619	179	197
3150620	256	261
3150621	227	230

Cushnie

3150607	177	179
---------	-----	-----

Wheatlands

3150608	145	149
---------	-----	-----

Page 5

Mondure

3150611	188	194
---------	-----	-----

Hivesville

3150612	293	329
---------	-----	-----

Ballogie

3150616	258	277
---------	-----	-----

Durong

3150617	261	270
---------	-----	-----

**Cherbourg
Aboriginal
Shire
Council**

3150613	372	396
---------	-----	-----

Total	5,970	6,269
--------------	-------	-------

1.87% increase
from 30/10/2015
to 30/6/2016

111

Total to suggested District of Nanango	6,081
---	-------

Total to other suggested Districts	10,516	10,896
---	--------	--------

Total remaining in suggested District of Callide	19,832	20,604
---	--------	--------

Page 6

plus

**from the
existig
District of
Mirani**

Kebra

3121014	318	348
---------	-----	-----

Bajool

3120604	324	341
---------	-----	-----

Marmor

3120605	158	165
---------	-----	-----

**Port
Curtis**

3121702	66	74
---------	----	----

Pink Lily

3122001	175	178
---------	-----	-----

Gonango

3122002	260	322
---------	-----	-----

Westwood

3122003	166	227
---------	-----	-----

Stanwell

3122004	200	241
---------	-----	-----

Ridgelands

3122005	273	277
---------	-----	-----

Alton Downs

3122006	339	343
3122007	371	375
3122008	291	292

Struck Oil

3121206	152	166
---------	-----	-----

The Mine

3121201	0	0
---------	---	---

Baree

3121202	321	374
---------	-----	-----

Mt Morgan

3121203	283	298
3121204	206	214
3121207	140	159
3121208	264	274
3121209	365	383
3121210	162	166

Horse Creek

3121205	196	208
---------	-----	-----

Rockyview

3120901	100	103
---------	-----	-----

Etna Creek

3120907	64	67
3120912	4	4
3120913	0	0

Glendale

3120903	399	406
3120908	210	219
3120909	219	222
3120910	260	262
3120911	216	223

Total	6,502	
-------	-------	--

1.34% increase from 30/10/2015 to 30/10/2016	81	
--	----	--

Total from existing District of Mirani	6,583	6,931
---	-------	-------

**From the
existing
District of
Gladstone**

**Boyne
Valley**

3120009

Calliope	276	279
-----------------	-----	-----

3120010

3120011

3120012	487	594
---------	-----	-----

3120013	313	449
---------	-----	-----

3120014	348	463
---------	-----	-----

3120015	381	478
---------	-----	-----

3120019	296	377
---------	-----	-----

3120021	194	280
---------	-----	-----

3120022	166	174
---------	-----	-----

	237	337
--	-----	-----

Wooderson	661	920
------------------	-----	-----

3120016

River Ranch	180	182
------------------------	-----	-----

3120020

Total	207	209
--------------	-----	-----

0.06% increase from 30/10/2015 to 30/6/2016	3,746	
---	-------	--

2

Total form existing District of Gladstone	3,748	4,742
--	-------	-------

**From the
existing
District of
Burnett**

Turkey Beach

3119301

	371	378
--	-----	-----

Eurimbula

3119302

Bororen

0

0

3119303

2119319

192

197

Agnes Water

91

91

3119304

3110305

3119306

228

324

3119314

185

232

3119315

319

325

3119316

292

353

146

213

Captain Creek

242

261

3119307

Colosseum

313

318

3119308

Miriam Vale

218

226

3119309

Gindoran

291

311

3119310

Lowmead

2

2

3119311

Rosedale

170

173

3110312

Euleilah

318

326

3119313

Seventeen Seventy

256

262

3119317

Deepwater

53

54

3119318

453

460

Total	4,140	
2.24% increase from 30/10/2015 to 30/6/2016	93	
Total from existing District of Burnett	4,233	4,506
Total suggested District of Callide	34,396	36,783
Quota as at 30/06/2016	33,096	
% of Quota	103.93	
Projected Quota as at 30/10/2022		36,188
% of Projected Quota		101.64

SUGGESTED DISTRICT OF KEPPEL

09/16

Existing District	Enrolment as at 30/10/2015	Projected Enrolment as at 30/10/2022
	35,954	41,449
less		
To the suggested District of Mirani		
Livingstone Shire Council		
The Caves		
3120904	174	185
3120905	111	114
Rockyview		
3120901	266	274
3120902	498	523
3120906	283	316
Ironpot		
3121805	191	197
Bangalee		
3121901	118	133
Milman		
3121904	0	0
Bungundarra		
3121905	170	171
3121908	280	281
3121911	193	194
Byfield		
3121906	177	179

Page 2

Farnborough

3121909	111	112
3121910	283	290

**Lake
Mary**

3121913	175	179
---------	-----	-----

Barmoya

3121914	154	156
---------	-----	-----

**Adelaide
Park**

3121916	296	300
---------	-----	-----

Stockyard

3122101	15	15
---------	----	----

Inverness

3122312	225	233
---------	-----	-----

Barmaryee

3122316	277	302
3122317	307	313

Total to Suggested District of Mirani	4,304	4,467
--	-------	-------

Total remaining in Suggested District of Keppel	31,649
---	--------

2.59% increase from 30/10/15 to 30/6/16	819
---	-----

Total Suggested District of Keppel	32,468	36,982
---	--------	--------

Page 3

**Quota
as at
30/06/2016**

33,096

% of Quota

98.1

**Projected
Quota as at
30/10/2022**

36,188

**% of
Projected
Quota**

102.19

SUGGESTED DISTRICT OF ROCKHAMPTON

Existing District	Enrolment as at 30/10/2015	Projected enrolment as at 30/10/2022
	32,803	35,016
1.44% increase form 30/10/15 to 30/5/16	471	
Total suggested District of Rockhampton	33,274	
Quota as at 30/06/2016	33,096	
% of Quota	100.54	
Projected Quota as at 30/10/2022		35,188
% of Projected Quota		99.51

SUGGESTED DISTRICT OF GLADSTONE

Existing District	Enrolment as at 30/10/2015	Projected Enrolment as at 30/10/2022
	35,635	42,139
less		
To suggested District of Callide		
Boyne Valley		
3120009	276	279
Calliope		
3120010	487	594
3120011	313	449
3120012	348	463
3120013	381	478
3120014	296	377
3120015	194	280
3120019	166	174
3120021	237	337
3120022	661	920
Wooderson		
3120016	180	182
River Ranch		
3120020	207	209
Total	3,746	4,742
0.06% increase from 30/10/2015 to 30/6/2016	2	
Total to suggested District of Callide	3,748	

Page 2

**Total
remaining
in suggested
District of
Gladstone**

31,887

0.06% increase
from 30/10/2015
to 30/6/2016

19

**Total
suggested
District of
Gladstone**

31,906

37,397

**Quota
as at
30/06/2016**

33,069

% of Qouta

96.48

**Projected
Quota
as at
30/10/2022**

36,188

**% of
Projected
Quota**

103.34

SUGGESTED DISTRICT OF BURNETT

Existing District	Enrlment as at 30/10/2015	Projected Enrolment as at 30/10/2022
	34,135	38,324
less		
To the suggested District of Bundaberg		
North Bundaberg		
3149711	238	245
3149712	73	76
3149713	158	162
3149718	153	159
3149721	257	265
Ashfield		
3149212	464	817
Kensington		
3149408	165	170
Kalkie		
3149601	175	346
3149602	233	245
3149603	255	263
3149604	295	304
3149605	172	179
3149607	0	0
Branyan		
3149401	604	661
3149402	360	389
3149403	296	305
3149404	379	401
3149405	90	93
3149406	324	340
3149407	46	58

Page 2

**Total to
suggested
District of
Bundaberg**

4,737

5,478

**To suggested
District of
Callide**

Turkey Beach

3119301

371

378

Eurimbula

3119302

0

0

Bororen

3119303

192

197

2119319

91

91

Agnes Water

3119304

228

324

3110305

185

232

3119306

319

325

3119314

292

353

3119315

146

213

3119316

242

261

Captain Creek

3119307

313

318

Colosseum

3119308

218

226

Miriam Vale

3119309

291

311

Gindoran

3119310

2

2

Lowmead

3119311

170

173

Page 3

Rosedale

3110312	318	326
---------	-----	-----

Euleilah

3119313	256	262
---------	-----	-----

Seventeen Seventy

3119317	53	54
---------	----	----

Deepwater

3119318	453	460
---------	-----	-----

Total to suggested District of Callide	4,140	4,506
---	-------	-------

Total remainig in suggested District of Burnett	25,258	
--	--------	--

2,245 increase from 30/10/2015 to 30/6/2016	566	
---	-----	--

Total of remainder after adjustment	25,824	28,340
--	--------	--------

pluis

**from
existing
District of
Callide**

Meadowvale

3149809	2	2
---------	---	---

Sharon

3149810	0	0
---------	---	---

Page 4

**South
Kolan**

3149811	198	216
3149812	3	3

Bucca

3149813	208	226
3149814	363	395

Avondale

3149815	24	26
3149816	150	164

Winfield

3149817	129	141
---------	-----	-----

Yandaran

3149818	165	179
---------	-----	-----

Total	1,242	
-------	-------	--

1.87% increase from 30/10/2015 to 30/6/2016	23	
---	----	--

Total to suggested District of Burnett	1,265	1,352
---	-------	-------

**From the
Existing
District of
Maryborough**

Walligan

3151604	0	0
3151609	247	258

Toogoon

3152201	320	331
3152202	530	585
3152203	323	331
3152212	250	257

Page 5

Aldershot

3152204	209	214
3152205	174	178

Dundathu

3152206	291	298
---------	-----	-----

Burrum River

3152207	273	424
---------	-----	-----

Takura

3152208	400	408
---------	-----	-----

Duckinwilla

3152210	12	12
---------	----	----

Burrum Heads

3152211	253	260
3152213	522	571
3152215	206	216
3152216	236	244
3152218	283	354

Pacific Haven

3152219	229	234
3152220	204	210

Howard

3152209	236	241
3152221	217	226
3152222	241	250
3152223	228	240

Torbanlea

3152214	169	174
3152225	169	175
3152226	192	196

Total	6,414	
-------	-------	--

2.61% increase from 30/10/2015 to 1/6/2016	167	
--	-----	--

Page 6

Total from existing District of Maryborough	6,581	6,887
Total suggested District of Burnett	33,670	36,579
Quota as at 30/06/2016	33,096	
% of Quota	101.73	
Projected Quota as at 30/10/2022		36,188
% of Quota		101.08

SUGGESTED DISTRICT OF BUNDABERG

Existing District	Enrolment as at 30/10/2015	Projected Enrolment as at 30/10/2022
	29,925	31,284
1.14% increase from 30/10/2015 to 30/6/2016	342	
Total as at 30/06/2016	30,267	
plus		
From the existing District of Burnett		
North Bundaberg		
3149711	238	245
3149712	73	76
3149713	158	162
3149718	153	159
3149721	257	265
Ashfield		
3149212	464	817
Kensington		
3149408	165	170
Kalkie		
3149601	175	346
3149602	233	245
3149603	255	263
3149604	295	304
3149605	172	179
3149607	0	0

Branyan

3149401	604	661
3149402	360	389
3149403	296	305
3149404	379	401
3149405	90	93
3149406	324	340
3149407	46	58
Total	4737	5,478
2.24% increase from 30/10/2015 to 1/6/2016	106	
Total from existing District of Burnett	4,843	
Total suggested District of Bundaberg	35,110	36,762
Quota as at 30/06/2016	33,096	
% of Quota	106.09	
Projected Quota as at 30/10/2022		36,188
% of Quota		101.59

SUGGESTED DISTRICT OF MARYBOROUGH

Existing District	Enrolment as at 30/10/2015	Projected enrolment as at 30/10/2022
	35,490	38,532
less		
To the suggested District of Burnett		
Walligan		
3151604	0	0
3151609	247	258
Toogoon		
3152201	320	331
3152202	530	585
3152203	323	331
3152212	250	257
Aldershot		
3152204	209	214
3152205	174	178
Dundathu		
3152206	291	298
Burrum River		
3152207	273	424
Takura		
3152208	400	408
Duckinwilla		
3152210	12	12

Burrum Heads

3152211	253	260
3152213	522	571
3152215	206	216
3152216	236	244
3152218	283	354

Pacific Haven

3152219	229	234
3152220	204	210

Howard

3152209	236	241
3152221	217	226
3152222	241	250
3152223	228	240

Torbanlea

3152214	169	174
3152225	169	175
3152226	192	196

Total	6,414	6,887
-------	-------	-------

**to the
suggested
District of
Gympie**

Curra

3151401	251	289
3151425	97	99
3151430	312	375
3151431	318	376
3151432	167	185

Theebine

3151439	128	130
---------	-----	-----

Gunalda

3151450	331	343
---------	-----	-----

Neerdie

3151419	0	0
3151434	0	0

Kia Ora

3151451	62	69
Total	1,666	1866
remaining in suggested District of Maryborough	27,410	31,645
2.61% increase frm 30/10/2015 to 30/6/2016	715	
Total remaining in District of Maryborough after adjustment	28,125	
plus		
from existing District of Hervey Bay		

Booral

3151601	251	262
3151602	550	578
3151610	487	521
3151611	251	264

Nikenbah

3151603	52	54
---------	----	----

**River
Heads**

3151605	629	685
3151704		

**Dundowran
Beach**

3151703	234	251
	269	289
3151709	4	4
3151710	269	288
3151711	210	226
3151712	499	532

Urangan

3152124	63	65
3152125	875	1,043

Total	4,643	5,062
-------	-------	-------

3.35% increase from 30/10/2015 to 30/6/2016	156	
---	-----	--

Total from existig district of Hervey Bay	4,799	
	32,924	36707

Quota as at 30/06/2016	33,096	
---------------------------------------	--------	--

% of Quota	99.48	
-------------------	-------	--

Projected Quota as at 30/10/2022		36,188
---	--	--------

% of Projected Quota		101.43
-------------------------------------	--	--------

SUGGESTED DISTRICT OF HERVEY BAY

Existing District	Enrolment as at 30/10/2015	PROJECTED Enrolment as at
	36,751	41,363
less		
To the Suggested District of Maryborough		
Booral		
3151601	251	262
3151602	550	578
3151610	487	521
3151611	251	264
Nikenbah		
3151603	52	54
River Heads		
3151605	629	685
3151704		
Dundowran Beach		
3151703	234	251
	269	289
3151709	4	4
3151710	269	288
3151711	210	226
3151712	499	532
Urangan		
3152124	63	65
3152125	875	1,043
Total	4,643	5,062
Total remaining in suggested District of Hervey Bay	32,108	

Page 2

3.35% increase
from 30/10/2015
to 30/6/2016

1,076

**Total
suggested
District of
Hervey
Bay**

33,184

36,301

**Quota
as at
30/06/2015**

33,096

% of Quota

100.27

**Projected
Quota
as at
30/10/2022**

36,188

% of Qouta

100.53

SUGGESTED DISTRICT OF GYMPIE

Existing District	Enrolment as at 30/10/2015	Projected Enrolment as at 30/10/2022
	33,878	37,161
less		
To a Sunshine Coast District probably (Noosa)		
Kin Kin		
3143301	160	162
3143305	356	411
Pomona		
3143303	303	332
3143321	371	376
3143333	381	416
3143348	160	162
3143357	352	777
3143358	456	497
Pinbarren		
3143304	332	336
Cooran		
3143306	273	283
3143317	248	250
3143347	298	318
3143359	320	360
Federal		
3143315	53	54
Cooroy		
3143319	0	0
Cootharaba		
3143324	240	242
3143325	131	132

**Lake
Macdonald**

3143334	69	70
3143335	81	82
3143336	105	115
3143337	50	51

**Ringtail
Creek**

3143343	56	56
---------	----	----

Total	4,795	5,482
-------	-------	-------

Total remaining in the District of Gympie	29,083	
--	--------	--

3.16% increase from 30/10/2015 to 30/6/2016	919	
---	-----	--

Total remaining in the District of Gympie after adjustment	30,002	31,679
---	--------	--------

plus

**from the existig
District of
Maryborough**

Curra

3151401	251	289
3151425	97	99
3151430	312	375
3151431	318	376
3151432	167	185

Theebine

3151439	128	130
---------	-----	-----

Gunalda

3151450	331	343
---------	-----	-----

Page 3

Neerdie

3151419	0	0
3151434	0	0

Kia Ora

3151451	62	69
---------	----	----

Total	1,666	1,866
-------	-------	-------

2.61% increase
from 30/10/2015
to 30/6/2016

43

**Total from
the existing
District of
Maryborough**

1,709

**From the
existing
District of
Callide**

Glastonbury

3151446	0	0
---------	---	---

Bells Bridge

3151449	102	104
---------	-----	-----

Kilkvan

3151501	308	331
3151511	199	205

Woolooga

3151502	196	220
---------	-----	-----

**Lower
Wonga**

3151503	332	363
---------	-----	-----

Widgee

3151504	335	357
3151505	234	275

Page 4

Cinnabar

3151506	192	206
---------	-----	-----

Goomeri

3151507	148	155
3151509	192	196
3151510	192	197

Tansey

3151508	203	214
---------	-----	-----

Total	2,633	2,823
-------	-------	-------

1.87% increase from 30/10/2015 to 30/6/2016	49
---	----

Total to suggested District of Gympie	2,682
--	-------

Total Suggested District of Gympie	34393	36,368
---	-------	--------

Quota as at 30/06/2016	33,096
------------------------------	--------

% of Quota	103.92
------------	--------

Projected Quota as at 30/10/2022	36,188
---	--------

% of Quota	100.5
------------	-------

SUGGESTED DISTRICT OF NANANGO

Existing District	Enrolment as at 30/10/2015	Projected enrolment as at 30/10/2022
	34,666	37,755
less		
to the Suggested District of Warrego		
Macalister		
3118315	0	0
Kaimkillenbun		
3118318	5	5
Jandowae		
3118340	100	109
Cooranga		
3118341	150	170
Bell		
3118343	26	26
Total to suggested District of Warrego	281	310
To the suggested new District of Somerset		
Kilcoy		
3137001	218	262
3137002	226	255
3137003	170	194
3137012	205	254
3137013	172	193

Page 2

Royston

3137004	247	282
---------	-----	-----

Villeneuve

3137005	349	394
---------	-----	-----

Sandy Creek

3137006	382	449
---------	-----	-----

Hazeldan

3137007	201	211
---------	-----	-----

Mount Kilcoy

3137008	170	172
---------	-----	-----

Harlin

3137009	406	533
---------	-----	-----

Linville

3137011	308	343
---------	-----	-----

**Total to
suggested
new District of
Somerset**

3,054	3,542
-------	-------

**To the
suggested
District of
Condamine**

**Emu
Creek**

3117912	166	170
---------	-----	-----

Cooyar

3117913	209	219
---------	-----	-----

Goombungee

3117915	207	215
3117916	320	330
3117917	275	282

Page 3

Acland

3117921	125	130
---------	-----	-----

Quinalow

3117922	282	290
---------	-----	-----

Peranga

3117923	241	250
---------	-----	-----

Oakey

3118001	94	115
3118009	4	4
3118017	28	34

Kingsthorpe

3118016	85	88
---------	----	----

Jondaryan

3118021	43	44
---------	----	----

Bowenville

3118024	58	60
---------	----	----

Meringandan West

3144903	341	359
3144904	275	291
3144905	320	336
3144906	209	224
3144908	266	282

Glencoe

3144907	101	120
---------	-----	-----

**Gowrie
Junction**

3144914	256	307
---------	-----	-----

Total	3,905	4,150
-------	-------	-------

Total to other suggested Districts	7,240	8,002
---	--------------	--------------

Page 4

Total remaining in the District of Nanango	27,426	
--	--------	--

2.1% increase from 30/10/2015 to 30/6/2016	576	
--	-----	--

Total remaining in the District of Nanango after adjustment	28,002	29,753
--	--------	--------

plus

From the
**existing
District of
Callide**

Murgon

3150601	235	242
3150605	263	283
3150622	197	200
3150623	176	182
3150624	283	300
3150625	347	375

Moffatdale

3150606	215	217
---------	-----	-----

Tablelands

3150609	189	193
---------	-----	-----

Cloyna

3150610	189	194
---------	-----	-----

Proston

3150602	189	192
3150618	203	206

Tingoora

3150603	256	271
---------	-----	-----

Wondai

3150604	299	317
3150614	393	428
3150615	180	187
3150619	179	197
3150620	256	261
3150621	227	230

Cushnie

3150607	177	179
---------	-----	-----

Wheatlands

3150608	145	149
---------	-----	-----

Mondure

3150611	188	194
---------	-----	-----

Hivesville

3150612	293	329
---------	-----	-----

Ballogie

3150616	258	277
---------	-----	-----

Durong

3150617	261	270
---------	-----	-----

**Cherbourg
Aboriginal
Shire
Council**

3150613	372	396
---------	-----	-----

Total	5,970	6,269
--------------	-------	-------

1.87% increase from 30/10/2015 to 30/6/2016	111
---	-----

Total from the existing district of Callide after adjustment	6,081
---	-------

**From the
existing
District of
Toowoomba
North**

Kleinton

3145022		971
3145026	700	10
	9	

Cabarlah

3245006	5	5
3245023	26	27
3145024	259	275

Total from the existing District of Toowoomba North	999	1,288
--	-----	-------

2.02% increase from 30/10/2015 to 30/6/2022	20	
---	----	--

Total from the existing District of Toowoomba North after adjustment	1,019	
---	-------	--

Total suggested District of Nanango	35,102	37,310
--	--------	--------

Quota as at 30/06/2016	33,096	
---------------------------------------	--------	--

% of Quota	106.06	
-------------------	--------	--

Projected Quota as at 30/10/2022		36,188
---	--	--------

**% of
Projected
Quota**

103.1

SUGGESTED DISTRICT OF TOOWOOMBA NORTH

Existing District	Enrolment as at 30/10/2015	Projected Enrolment as at 30/10/2022
	34,775	36,869
less		
To suggested District of Nanango		
Kleinton		
3145022		971
3145026	700	10
	9	
Cabarlah		
3245006	5	5
3245023	26	27
3145024	259	275
Total	999	1,288
Total remaining in the suggested District of Toowoomba North	33,776	35,571
2.02% increase from 30/10/2015 to 30/6/2022	682	
Total suggested District of Toowoomba North	34,458	
Quota as at 30/06/2016	33,096	
% of Quota	104.16	

Page 2

**Projected
Quota
as at
30/10/2022**

36,188

% of Quota

98.3

SUGGESTED DISTRICT OF TOOWOOMBA SOUTH

Existing District	Enrolment as at 30/10/2015	Projected enrolment as at 30/10/2022
	34,226	35,428
0.84% increase from 30/10/2015 to 30/6/2016	288	
Total suggested District of Toowoomba South	34,514	
Quota as at 30/06/2016	33,096	
% of Quota	104.28	
Projected Enrolment as at 30/10/2022		36,188
% of Quota		97.9

SUGGESTED DISTRICT OF CONDAMINE

Existing District	Enrolment as at 30/10/2015	Projected Enrolment as at 30/10/2022
	36,585	42,381
less		
To the suggested District of Warrego		
Dalby		
3118313	147	155
3118338	206	218
3118339	158	163
Macalister		
3118315	175	178
Kaimkillenbun		
3118318	390	418
Nandi		
3118317	94	95
Bell		
3118334	206	209
3118343	194	197
Cooranga		
3118341	19	22
Total		1,655

**Former
Dalby
Town
Council**

3118301	147	163
3118302	152	155
3118303	248	262
3118304	203	209
3118305	167	168
3118306	223	225
3118307	193	194
3118308	237	272
3118309	285	291
3118310	157	160
3118311	340	366
3118319	168	169
3118320	241	281
3118321	290	357
3118322	403	490
3118323	293	299
3118324	244	270
3118325	194	212
3118326	300	334
3118327	222	224
3118328	151	153
3118329	166	183
3118331	185	206
3118332	231	236
3118333	238	247
3118336	376	416
3118337	304	308
3118342	220	232
3118344	297	354
3118345	564	690
Total	9,028	8,126
Total remaining in the existing District of Condamine	27,557	
2.5% increase from 30/10/2015 to 30/6/2016	688	
Total remaining in the District of Condamine after adjustment	28,245	32,600

Page 3

plus

**From
existing
District of
Nanango**

**Emu
Creek**

3117912	166	170
---------	-----	-----

Cooyar

3117913	209	219
---------	-----	-----

Goombungee

3117915	207	215
3117916	320	330
3117917	275	282

Acland

3117921	125	130
---------	-----	-----

Quinalow

3117922	282	290
---------	-----	-----

Peranga

3117923	241	250
---------	-----	-----

Oakey

3118001	94	115
3118009	4	4
3118017	28	34

Kingsthorpe

3118016	85	88
---------	----	----

Jondaryan

3118021	43	44
---------	----	----

Bowenville

3118024	58	60
---------	----	----

Meringandan West

3144903	341	359
3144904	275	291
3144905	320	336
3144906	209	224
3144908	266	282

Glencoe

3144907	101	120
---------	-----	-----

**Gowrie
Junction**

3144914	256	307
---------	-----	-----

Total from existing District of Nanango	3,095	4,150
--	-------	-------

Total suggested district of Condamine	31,340	36,750
--	--------	--------

Quota as at 30/06/2016	33,096
---------------------------------------	--------

% of Quota	94.69
-------------------	-------

Projected Quota as at 30/10/2022	36,188
---	--------

% of Quota	101.55
-------------------	--------

SUGGESTED DISTRICT OF SOUTHERN DOWNS

Existing District	Enrolment as at 30/10/2015	Projected Enrolment as at 30/10/2022
	34,021	35,777
1.79% increase from 30/10/2015 to 30/6/2016	610	
Enrolment as at 30/06/2016	34,631	
Quota as at 30/06/2016	33,096	
% of Quota	104.64	
Projected Quota as at 30/10/2022		36,188
% of Quota		98.86

From: [Trevor and Karen Martin](#)
To: [Boundaries](#)
Cc: [Boundaries](#)
Subject: Boundaries Redistribution
Date: Friday, 22 July 2016 3:13:34 PM

To the Commission Chairperson,

The Bushland Beach and Mount Low area has grown rapidly over the past few years in housing developments and population and we are currently located in the Federal Electoral District of Herbert and yet located in the State Electoral District of Hinchbrook.

Residents here in Bushland Beach and Mount Low associate entirely with Townsville and Thuringowa through schools, shopping, business, employment, public transport, health services, etc. and the Townsville City Council.

It seems logical that by moving the electoral boundary of Thuringowa from the Bohle River to the Black River, the areas of Bushland Beach and Mount Low would be included in that if Thuringowa State Electoral District.

Sincerely,

Trevor Martin
1 Henning Court
Bushland Beach. Qld. 4818



S12

From: [Buderim Electorate Office](#)
To: [Boundaries](#)
Subject: Steve Dickson MP Redistribution Commission Submission
Date: Friday, 22 July 2016 3:14:01 PM
Attachments: [image015.png](#)
[Steve Dickson MP Redistribution Commission Submission.pdf](#)

Good afternoon,

Please find attached Steve Dickson MP's submission for the Queensland Redistribution Commission which has also been posted to:

Queensland Redistribution Commission
GPO Box 1393
BRISBANE QLD 4001

Could you please acknowledge receipt of this email.

Kind regards,
Harry

Harry McDonald
Office of Steve Dickson MP | Member for Buderim
P 07 5406 2100

Sign up for Steve's eNewsletter at www.stevedicksonmp.com.au

Follow Steve online:



Steve DICKSON MP
Member for Buderim

Suite 4, 102 Burnett Street, Buderim Qld 4556 • PO Box 187, Buderim Qld 4556
P 07 5406 2100 E buderim@parliament.qld.gov.au W stedicksonmp.com.au f [Steve.Dickson.MP](#) @SteveDicksonMP



Consider the environment before you print this email.

NOTICE - This e-mail and any attachments are confidential and only for the use of the addressee.

If you have received this e-mail in error, you are strictly prohibited from using, forwarding, printing, copying or dealing in anyway whatsoever with it, and are requested to reply immediately by e-mail to the sender or by telephone to the Parliamentary Service on +61 7 3553 6000.

Any views expressed in this e-mail are the author's, except where the e-mail makes it clear otherwise. The unauthorised publication of an e-mail and any attachments generated for the official functions of the Parliamentary Service, the Legislative Assembly, its Committees or Members may constitute a contempt of the Queensland Parliament. If the information contained in this e-mail and any attachments becomes the subject of any request under Right to information legislation, the author or the Parliamentary Service should be notified.

It is the addressee's responsibility to scan this message for viruses. The Parliamentary Service does not warrant that the information is free from any virus, defect or error.

QUEENSLAND REDISTRIBUTION
COMMISSION
22 JUL 2016
RECEIVED



Steve DICKSON MP

Member for Buderim



22 July 2016

The Secretary
Queensland Redistribution Commission
GPO Box 1393
BRISBANE QLD 4001

Dear Secretary,

I wish to make the following comments on the proposed changes to the boundaries of the state electoral division of Buderim.

I have been extremely happy with the current boundaries of the electorate of Buderim since my election as the inaugural Member in 2009. In the context of both geography and population, the current boundaries have worked well.

However, consistent with the addition of four electoral divisions in the Queensland Parliament, I understand the present need for changes to the boundaries of a number of electorates across Queensland. I would like to recommend the following proposals as per the attached map:

- Adjusting the south-eastern border of the Buderim electorate to include the Brightwater estate and parts of Mountain Creek in the Maroochydore electorate
- Adjusting the southern border of the Buderim electorate to include the suburb of Sippy Downs
- Adjusting the northern border of the Buderim electorate to remove the suburbs of Kuluin, parts of Kunda Park, and Rosemount

In terms of geography and road connectivity, the Brightwater estate is better aligned to the southern boundary of the Maroochydore electorate.

Under the proposed alignment, it is regrettable that the Buderim electorate would lose Brightwater State School and Kuluin State School. However, the electorate would gain Chancellor State College and Siena Catholic College.

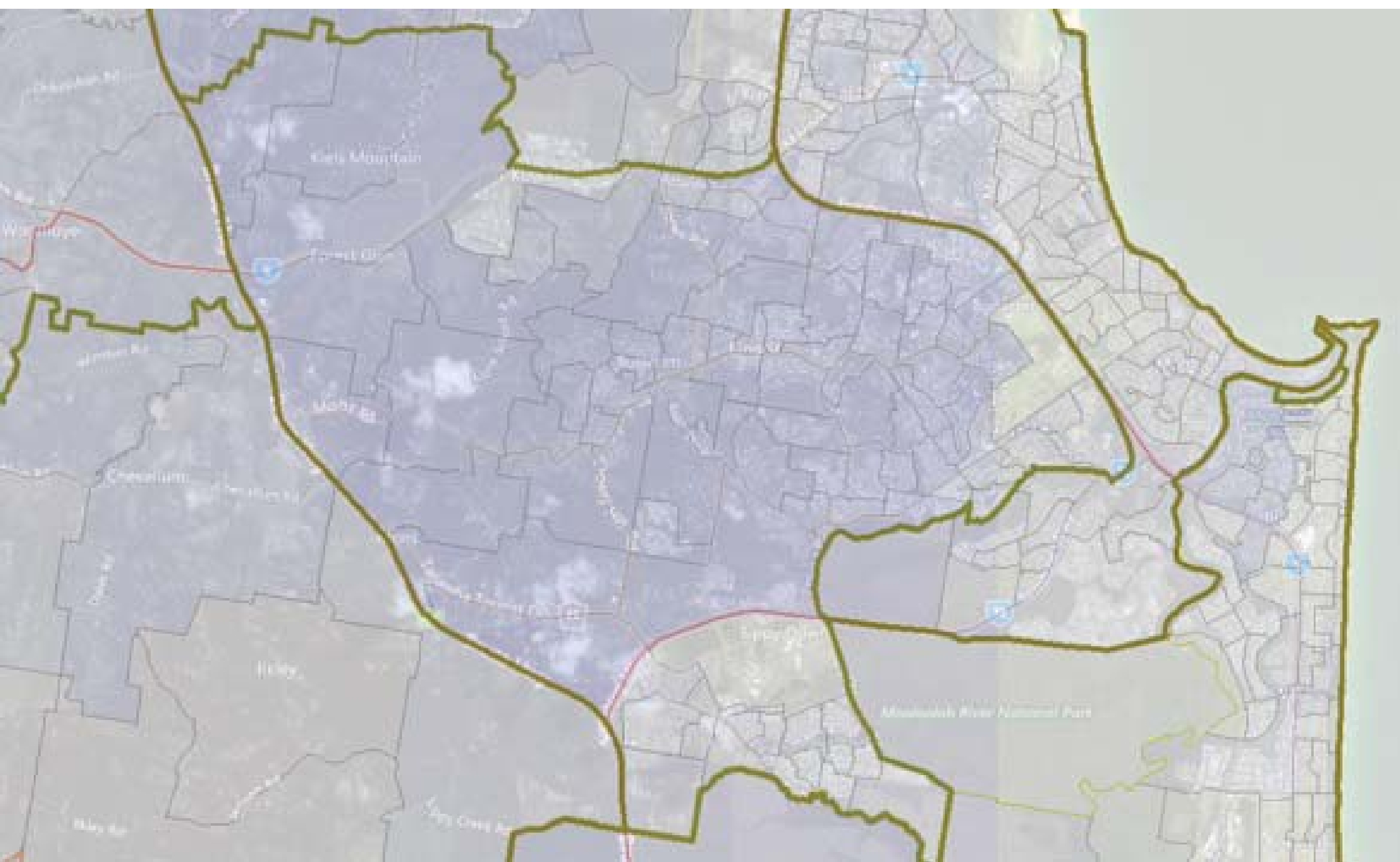
In support of this recommendation, I believe that the suburb of Sippy Downs should be included in the boundaries of the Buderim electorate. Sippy Downs is better aligned to Buderim by way of geography, road connectivity, feeder schools, community organisation affiliates, the local newspaper distribution area and most importantly the shared postcode of 4556.

It is worthy to note that unlike neighbouring electorates Kawana, Maroochydore and Caloundra whose boundaries encompass significant establishments and projects such as the Sunshine Coast University Hospital, the new Maroochydore CBD and the Caloundra South development respectively, the Buderim electorate does not contain an establishment or project on a similar scale. Accordingly, it is logical that the Buderim electorate should include the University of the Sunshine Coast (USC).

Yours sincerely,

A handwritten signature in black ink, appearing to read 'Steve Dickson', with a long horizontal stroke extending to the right.

Steve Dickson MP
Member for Buderim



From: [Boundaries](#)
To: [grcsubmissions](#)
Subject: Mansfield - Lynette Briers
Date: Friday, 22 July 2016 5:00:32 PM

Online submission for **Mansfield** from **Lynette Briers**

Contact Details

- Name: Lynette Briers
- Email: [lynette.briers@sheldon.qld.gov.au](#)
- Phone Number: 72571822
- Residential Address: 89 Summit Street Sheldon. 4157 Qld



Submission Details

- Submission: Mansfield

- Text:

22 July 2016 The Secretary Queensland Redistribution Commission
GPO Box 1393 BRISBANE QLD 4001 Dear Sir/Madam Thank you for the opportunity to make a contribution to the 2016 Electoral Boundaries Review. As a resident/s of Sheldon, we request consideration be extended to incorporating the small section of Sheldon residents currently enrolled in the Mansfield Electorate into the State Electorates of either Redlands or Capalaba. There are currently three hundred and twenty-two (322) Sheldon households comprising five hundred and ninety-nine (599) electors enrolled in Mansfield. In support of this request, it should be noted that the area falls within the Redland City Council boundaries and the three hundred and twenty-two households are within the Federal Electorate of Bowman, along with other constituents residing in Redlands' suburbs. The majority of residents primarily relate to the local areas of Capalaba, Cleveland and Victoria Point to undertake daily living activities, such as schools, shopping, professional services, sporting clubs etc. Our area of Sheldon borders both the Redlands and Capalaba electorates. Due to the close proximity of same, we believe it would be beneficial to be included in either of these electorates rather than Mansfield which is Brisbane City. For quite some time, we have felt like we live in a little pocket in 'no man's land'. We rarely receive communications from elected representatives. The recent Federal Election delivered us only one letter from the sitting member and nothing from anyone else. It has been suggested that there are so few voters that it is not worthwhile going to the expense of contacting us, especially as we are in a bushland acreage area that is not serviced by mail-drop walkers. Your consideration of this submission is greatly appreciated and we look forward to hearing of a favourable response in due course. Yours sincerely Lyn Briers
- File

Upload: No file uploaded

Submission ID: 62871

Time of Submission: 22 Jul 2016 5:00pm

Submission IP Address: 185.64.253.2

S14

From: [Boundaries](#)
To: [grcsubmissions](#)
Subject: Woodridge - Vivien Ouwerkerk
Date: Saturday, 23 July 2016 12:40:29 PM

Online submission for **Woodridge** from **Vivien Ouwerkerk**

Contact Details

- Name: Vivien Ouwerkerk
- Email: [\[redacted\]](#)
- Phone Number: [\[redacted\]](#)
- Residential Address: 33 Aquarius Drive Kingston 4114 Qld

Submission Details

- Submission: Woodridge
- Text:

The State Electorate of Woodridge could be changed giving consideration to natural boundaries such as Logan Motorway and Gateway Extension Road and Compton Road and Logan Road and M1 Highway. The suburb of Underwood would be reallocated to another adjoining electorate. The changing demographic of Underwood does not make it suited to the electorate of Woodridge. Marsden and Creastmead would not be included as they are external to Logan Motorway. Slacks Creek (part) and Meadowbrook would be added. The planned development of Meadowbrook would then be included in the same electorate as the Logan Central business area around Wemberley Road. Logan City Council Administrative Building and Griffith University Campus and Logan TAFE and Logan Hospital would all be within the same Electorate. As a resident of Kingston for over 30 years I have seen many changes in the demographic of the area and experienced several changes of boundary. Currently these suggestions would appear to me to best suit the local demographic and the planned development by Logan City Council.
- File Upload: No file uploaded

Submission ID: 62873

Time of Submission: 23 Jul 2016 12:40pm

Submission IP Address: 103.1.192.88



S15

From: [Mark Mulcair](#)
To: [Boundaries](#)
Subject: Submission for 2016 redistribution
Date: Saturday, 23 July 2016 1:47:02 PM
Attachments: [Suggestions for 2016 Queensland Redistribution \(Mark Mulcair\).docx](#)

Dear Electoral Boundary Commission,

I was unable to submit my suggestions via your online form. Since it was a submission via an attached Word file, the submission was rejected because "no data in the Text field".

Please find attached a copy of my submission in this email. Would you mind responding to confirm that you have received it?

If you have any questions or comments, please do not hesitate to contact me. I wish you well in your deliberations.

Regards

Mark Mulcair



SUGGESTIONS FOR 2016 REDISTRIBUTION OF QUEENSLAND INTO 93 ELECTORAL DISTRICTS

(Dr Mark Mulcair)

Introduction:

I am grateful for the opportunity to contribute my Suggestions for the Queensland state redistribution. I am an independent person, with no affiliation to any political party or organisation. While I am not a resident of Queensland, I have contributed to many state and federal redistributions over the past decade or so, including in Queensland.

At recent state and federal redistributions, a small group of independent contributors has emerged (Jeff Waddell, Darren McSweeney, Martin Gordon, Paul Blackman, and myself) who are not associated with any political party but have a strong interest in the redistribution process. While we often don't have the same ideas or approaches, we share the common ideal of drawing boundaries purely on merit and not to further any partisan agenda. This is particularly important in the context of recent Queensland politics, with both major parties making changes to the electoral system ways that are likely to benefit them politically.

General Strategy:

The expansion of the Parliament from 89 to 93 requires the creation of four new Districts. The lower quota helps protect the slower-growing Districts in northern and western Queensland, so I do not see any need to abolish an existing District.

From the enrolment figures, it is clear that there are three clear regions of consistently strong growth. These three areas are obvious locations for the new seats.

- 1) The Greater Gold Coast: everything from Waterford south to the NSW border.
- 2) The Ipswich/Toowoomba corridor: everything from Bundamba and Beaudesert west to Condamine.
- 3) The Greater Sunshine Coast: from Morayfield/Murrumba north to Noosa.

The remaining parts of Queensland contain a mixture of growth and decline, and are largely self-adjusting within the existing pattern of seats.

I am proposing the creation of four new seats based on **Caboolture, Springfield, Beenleigh,** and **Labrador.**

In each case, these are significant urban centres that would logically form the focal point of a new District. They are all regions of strong growth, where sufficient electors can easily be obtained without large flow-on effects elsewhere.

In addition, the creation of seats in these areas helps improve the boundaries of neighbouring Districts. For example, creating a Caboolture-based seat allows Glass House to become an entirely Sunshine Coast District, and removes the awkward western 'tail' on Pumicestone.

Quota:

All of my proposed Districts would fall within the required 10% tolerance at the present time. As some of my proposed boundaries do not match exactly with SA1s, there are a few Districts for which I have had to estimate the population. This is also the case with calculating the size of the LDA Districts, where an exact area is very difficult to obtain. However, any errors would likely involve only 100 or so electors, and would not impact on whether my proposed Districts would be within tolerance.

There is no formal requirement for Districts to be within a set tolerance at the projection time. However, I believe it is implicit under 'one vote, one value' that all Districts remain within reasonable limits over the projection period. I have made a deliberate effort to spread growth areas around, and to try to give Districts a mixture of growth and stagnant areas, to prevent a significant inequality developing in the enrolments.

Boundaries:

I have tried to use strong and clear boundaries wherever possible. In rural areas, I have been guided by LGA and SA2 boundaries, or major natural features such as rivers and mountains. In urban areas, I have tried to follow major roads, freeways, suburb boundaries, or natural features wherever possible.

While I don't recommend change for change's sake, I have also tried to tidy up existing boundaries even if the quota does not require it. Examples include boundaries that split small parts of towns or LGAs off, or run along minor back streets in urban areas.

Political Implications:

While there is no formal requirement for "fairness", there is no doubt that the political outcome of the redistribution will be heavily debated, especially in the context of the last couple of years of Queensland politics.

I haven't conducted any detailed analysis of the partisan outcome of my proposals, but at a glance they do not appear to unduly benefit either party. To a greater or lesser extent, all four of my proposed new Districts would be Labor-leaning. However, the creation of these new Labor seats would improve the Liberal position in surrounding Districts such as Glass House, Pumicestone, Albert, Southport, and Broadwater.

LDA DISTRICTS

The reduced quota helps protect all of the existing LDA Districts, although several of them are still well under quota. In theory, these Districts could be left as is, but given their slow projected growth, I suggest all of them expand slightly to gain more electors.

For most of these Districts, especially Warrego and Cook, I have been able to boost the numbers with “real” electors by adding some significant population centres. I have intentionally set all of these Districts towards the higher end of tolerance, as all are predicted to decline towards quota by the projection time.

Proposed District	Current*	Projected*
MOUNT ISA	34160	35150
DALRYMPLE	34708	36896
COOK	35715	38331
GREGORY	34561	36284
WARREGO	34273	36338
	* includes LDA electors	

Even with the reduced quota and the Large District Allowance, **Mount Isa** is still at the low end of tolerance, and predicted to fall to 12% under quota by the projection time. Although the District is already very large, I suggest that a further addition is necessary to boost its numbers.

I recommend that all of Longreach Council be transferred from the District of Gregory. Longreach is a reasonable-sized town, and its addition boosts the enrolment of this poorly-populated District. Around 2600 electors plus just over 800 LDA electors are added, leaving Mount Isa close to quota at the projection time.

Dalrymple is under quota although within tolerance, but is projected to decline further. I suggest two fairly minor adjustments in the north and south to increase its numbers. In the north, I recommend extending further along the Walsh River to transfer Chillagoe and surrounding areas. This area has links back towards Atherton and the southern parts of Tablelands currently in Dalrymple. This adds only a few hundred electors, but around 500 LDA electors.

In the south, a very logical gain is Gregory’s share of Isaac Council, including the town of Clermont. This reduces the Districts into which Isaacs is split, and adds a further ~2000 electors, while making only a negligible increase in size.

While not necessary for quota, I suggest that **Cook** gain the town of Kuranda and surrounds from Barron River (basically, all of Barron River’s share of Tablelands Council). At the last redistribution, there was debate over whether Kuranda’s community of interest lies with the coast or the Tablelands, with various arguments put forward in both directions. While Kuranda has good links to the coast, it would fit equally well with other Tablelands

communities such as Mareeba that are currently in Cook. This transfer also helps address the existing large excess in Barron River.

The losses to Mount Isa and Dalrymple force **Gregory** southwards to gain electors. I suggest that Gregory gain the western part of Warrego, including all of Murweh, Paroo, and Bulloo Shires. This includes the town of Charleville and all of the sparsely populated areas to the west and south.

I acknowledge that Charleville has strong links with Warrego, and currently fits well in this District. However, Charleville has previously been within Gregory, and has links to areas north (Blackall) and west (Quilpie) already within Gregory. The communities of Bulloo and Paroo Shires tend to look to Charleville as their main centre, so it seems logical to include all these areas in the same seat.

Warrego, with this loss, can very naturally expand eastwards to unite all of Western Downs Council, including the town of Dalby. Currently, this LGA is split three ways, and leaves some communities that look towards Dalby as their main centre cut off from the town itself. This transfer also helps relieve the population pressure on the District of Condamine, which is currently outside tolerance.

A small adjustment is also made with Southern Downs to align to the Goondiwindi/Western Downs LGA boundary. This removes only ~150 electors.

IPSWICH-TOOWOOMBA CORRIDOR

This part of Queensland is predicted to undergo strong growth, and even with the losses to Warrego, there are sufficient electors to create a new District here.

I am recommending that the existing three Ipswich Districts be expanded to four, with a new District created based on the growing Springfield area. For all of these four Districts plus Lockyer, the challenge has been to balance and spread the projected explosive growth. I have tried to create a set of Districts that contain both growth areas and more stable established suburbs, to prevent any one District from blowing out the enrolment excessively.

The other major change I have made in this region is to redraw Condamine as a “donut”-type District around Toowoomba. This makes Condamine a more coherent District, as well as helping to improve the boundaries of Districts further north such as Nanango and Callide.

Proposed District	Current	Projected
SOUTHERN DOWNS	34176	35939
DARLING DOWNS	33424	38803
TOOWOOMBA NORTH	35628	37755
TOOWOOMBA SOUTH	34802	36016
LOCKYER	32635	37970
NANANGO	33668	36619
IPSWICH WEST	29990	37165
IPSWICH	31438	41782
BUNDAMBA	31336	44371
SPRINGFIELD	29398	36995

Southern Downs is toward the higher end of tolerance, but expected to decline to quota at the projection time. Apart from the small gain from Warrego above, I recommend no changes.

I am proposing that **the existing District of Condamine** be redrawn into a “donut”-type District, taking in the exurbs and semi-rural communities surrounding Toowoomba. In addition to losing Dalby, I also suggest a deletion in the Darling Heights area of Toowoomba, moving the boundary from Wuth Street to Handley Street. This transfers the most populated part of Darling Heights, including the University, to Toowoomba South.

In exchange, Condamine gains all of Nanango’s share of Toowoomba Council (Crows Nest and surrounding areas). This change unites the outer suburbs and rural areas immediately to the north, west, and south of Toowoomba in a single District, forming a strong community of interest. This arrangement of seats also allows for future population changes in the area, as Condamine can easily move into or out of Toowoomba as needed.

I suggest a resurrection of the name “Darling Downs” for this District, as an appropriate name for a donut seat surrounding Toowoomba.

Toowoomba North is at the higher end of tolerance, but expected to decline towards the projection time. I suggest a very small gain to straighten the boundary with Toowoomba South, to run along Hursley Road and Boundary Street. This transfers only ~850 electors, but removes the current dog-leg along Taylor Street.

The changes with Condamine and Toowoomba North leave the District of **Toowoomba South** within tolerance. I recommend no further changes.

The existing District of **Lockyer**, in its current form, has predicted very strong population growth, blowing the enrolment out to ~35% over quota at the projection time. Another issue for Lockyer is the shape of the District itself, in particular the long eastern “tail” as far as Greenbank.

These issues are not easy to address. Enrolment in southern Ipswich is currently low, but predicted to grow explosively over the next few years. The challenge is to bring all of the local Districts within quota now, without having their enrolment blow out excessively by the projection time.

The first step in this process is for Lockyer to shed all of its “tail” in Logan and Ipswich Councils. I suggest this area be split four ways, to help spread the strong growth around.

- 1) The area generally west of Purga Creek is transferred to the District of Ipswich West. This fits well with the rural parts of Ipswich already in this District.
- 2) One single SA1 located north of Centenary Highway and east of Deebing Creek is transferred to Ipswich. This straightens the boundary along the new highway.
- 3) The balance of Ipswich (South Ripley area) is placed in Bundamba.
- 4) The share of Logan Council is placed in the District of Logan.

I also recommend that Lockyer’s share of Scenic Rim Council be placed in Beaudesert. This unites Scenic Rim in one District.

All these losses leave Lockyer under quota, so I suggest it push northwards to gain parts of Somerset Council from Nanango and Ipswich West. All of the SA2 of Lowood, including the towns of Ferndale, Lowood, Minden and Coominya, are transferred. While this area has good links to Ipswich and Esk, it also fits well with the Lockyer Valley

Nanango, with its losses to Condamine and Warrego, can push northwards to gain Callide’s share of South Burnett and Gympie LGAs. The District becomes more coherent and focussed on the South Burnett area, instead of extending down towards Ipswich and Toowoomba.

Ipswich West makes the above transfer with Lockyer, consolidating on Ipswich council and shedding the more rural areas beyond. This leaves the District within quota and with plenty of room for projected growth.

Ipswich makes the small gain from Lockyer, adopting the Centenary Highway as a clearer southern boundary. This gain allows it to logically shed the balance of Bundamba to the District of that name. Bundamba Creek is much clearer than the fairly arbitrary existing boundary. This is another District left towards the lower end of tolerance to allow for future growth.

Bundamba is well over quota, and projected to increase even further at the projection time. Combined with the excess from Lockyer, there are sufficient electors to create a new District in this area.

I recommend Bundamba make the gains from Lockyer and Ipswich as described above. It then sheds all of the Springfield area, including Springfield Lakes, Augustine Heights, as well as its share of Springfield itself to the new District. This is another area of relative growth, and its removal helps keep Bundamba's projected enrolment within reasonable limits.

My proposed new District of Springfield would incorporate:

- All of Springfield, Springfield Heights, and Augustine from Bundamba.
- The balance of Springfield, plus of all Inala's share of Ipswich Council.
- All of Algester south of the Logan Motorway (including Boronia Heights, Hillcrest, and Forrestdale)

This District would unite the eastern parts of Ipswich with the western parts of Logan, using significant roads such as Logan Motorway and Mount Lindsay Road as boundaries. While the new District would be a seat in two clear parts, there is greater connection between western Logan and Springfield (e.g. via Springfield-Beaudesert Road, Logan Motorway, or Johnson Road) than with Lockyer Valley. My proposals would also greatly improve the coherence of surrounding Districts such as Lockyer, Inala, and Algester.

NORTHERN QUEENSLAND

Northern Queensland has a very mixed growth pattern. Some coastal and urban Districts are predicted to grow strongly, while other Districts are well under quota and projected to decline. This region is therefore self-adjusting, and I do not see the need to create a new District anywhere north of the Sunshine Coast.

Proposed District	Current	Projected
BARRON RIVER	33381	37381
CAIRNS	32919	34895
MULGRAVE	31328	38811
HINCHINBROOK	33599	34815
TOWNSVILLE	34556	41566
THURINGOWA	33011	37423
MUNDINGBURRA	35438	36729
BURDEKIN	31640	38272
WHITSUNDAY	30160	34780
MACKAY	33633	36029
MIRANI	33025	36077
KEPPELL	33609	39082
ROCKHAMPTON	35148	37383
GLADSTONE	30381	35948
CALLIDE	34688	36890
BUNDABERG	33879	36102
BURNETT	34742	38529
HERVEY BAY	33046	37407
MARYBOROUGH	34960	37786

The loss of Kuranda still leaves **Barron River** at the high end of tolerance, and I suggest a further loss in the south to Cairns. Transferring the suburb of Whitfield would allow the use of the Mount Whitfield Park as a clear and distinctive boundary in the area, and would leave Barron River close to quota.

Cairns in turn can shed in the south to the District of Mulgrave. I suggest the balance of White Rock, the entire suburb of Woree, plus the small part of Bayview Heights north of Toogood Road be transferred. This involves just over 6000 electors and leaves Cairns very close to quota.

Drawn further into the Cairns urban area, **Mulgrave** can shed all of its share of Cassowary Coast Council, including the town of Innisfail. The existing boundary runs very close to the southern boundary of Innisfail, leaving areas immediately south cut off from the town itself.

My proposed changes would unite all of the town area within the District of Hinchinbrook, and leave Mulgrave as purely a Cairns-based seat.

Hinchinbrook is taken over quota with this gain, and can logically lose parts of the Townsville urban area to the Townsville-based seats. Finding a clear boundary that will leave Hinchinbrook within quota is not easy, as there is rapid growth in the western parts of Townsville that is spilling over suburb and SA1 boundaries.

I suggest that all of Bushland Beach plus the Burdell area be transferred to the District of Townsville. Mount Low and Beach Holm, while they would logically also fit well, remain in Hinchinbrook for quota purposes. The suburb boundary of Mount Low is reasonably clear, as suburban expansion has not quite encroached upon it.

To better balance the electors between Hinchinbrook and Townsville, I suggest that Palm Island be transferred to Hinchinbrook. While Palm Island has strong links to Townsville, geographically it is adjacent to communities in Hinchinbrook, and would not be out of place in that District.

Townsville is taken well over quota by these gains, and needs to shed electors. Firstly, I suggest that all of the suburbs of Currajong and Pimlico be transferred to Mundingburra. This straightens the boundary along Bruce Highway and Kings Road, and adds just under 3500 electors to the under-quota Mundingburra.

Secondly, I suggest the two isolated SA1s in Mount Louisa (SA 3148409 and 3148417) be transferred to Thuringowa. This part of Mount Louisa is currently somewhat cut off from the rest of the suburb, and would seem to fit better with adjacent suburbs in the existing Thuringowa. Around 1275 electors are transferred.

Thuringowa can balance this gain by simply shedding the balance of Kirwan to Mundingburra. This straightens the eastern boundary along Thuringowa Drive. No further changes are needed.

The above gains bring **Mundingburra** toward the top of tolerance, but I suggest one further adjustment to gain the balance of Annandale. This transfers only 150 or so electors from the District of Burdekin.

Burdekin remains within tolerance with the small loss to Mundingburra, with plenty of room for projected future growth, and I suggest no further changes are needed.

This in turn allows **Whitsunday** to logically shed territory in the south, placing more of urban Mackay in the District of that name. I suggest following the Beaconsfield suburb boundary to Bucasia Road, then south to the railway, then following the railway south to the Pioneer River and the existing boundary. This transfers Mount Pleasant, and most of Glenella and Beaconsfield to the District of Mackay, uniting these suburbs with the majority of the town already in Mackay.

Mackay is taken slightly over quota by this gain, but can lose a small area south of Bridge Road and the Mackay Airport to the District of Mirani. Parts of outer southern Mackay are already in Mirani, and Bridge Road would be a clear boundary in the area.

The existing District of Mirani is a fairly coherent electorate, containing the rural areas between Rockhampton and Mackay, but also contains an extended “tail” that wraps right

around to south and south-east of Rockhampton. I recommend that this area is the logical place for Mirani to shed electors.

I recommend that Mount Morgan, Bouldercombe, and surrounding areas (basically, all of the Mount Morgan and Bouldercombe SA2s) be transferred to the District of Callide. This brings Mirani back within tolerance after the gains from Mackay, and leaves the majority of the District intact.

Keppel is also over quota, and needs to lose electors. One option would be to shed rural territory in the north, but it makes more sense to lose parts of urban Rockhampton to the District of that name. I suggest moving the boundary in the Norman Creek area to follow Norman Road and Farm Road. This transfers around 2,500 electors to **Rockhampton**, leaving both Districts within tolerance.

Gladstone is currently at the very top of tolerance and growing strongly. I suggest a logical thing to do is to cut the District right back to Gladstone itself and its immediate surrounds, with the remaining areas being placed in Callide. My proposed District would consist of all of the Gladstone urban area, from Boyne Island in the south to West Stowe and Yarwun in the north.

I suggest that the new boundary generally follow Boyne River, the Bruce Highway, West Stowe suburb boundary, and Boat Creek. Small deviations from Bruce Highway are made to ensure all of Calliope and Benaraby are united in Callide.

Currently, **Callide** is well under quota, and the losses to Nanango result in a significant deficit. The additions from Mirani and Gladstone still leave it with the capacity to gain electors, and given the stronger growth further south, I suggest it do so. With a large part of Gladstone already transferred to Callide, a logical gain is the balance of Gladstone LGA from the District of Burnett (Miriam Vale and surrounds). This leaves all of the Gladstone “hinterland” united in a single District.

While Callide undergoes some significant changes, it remains a District containing the rural areas around Bundaberg, Gladstone, and Rockhampton. The addition of some coastal and exurban areas should give this stagnant District a stronger growth base for the future.

Bundaberg can logically expand outwards to unite almost all of the Bundaberg urban area. All of the suburbs of Ashfield, Kalkie, North Bundaberg, Gooburrum, and Oakwood are transferred. This straightens the boundary to the north and east of Bundaberg, and leaves the District well within tolerance.

The losses to Callide and Bundaberg allow **Burnett** to push southwards, taking up the excess from Maryborough and Hervey Bay. I suggest transferring everything generally west of Dundowran Beach and Torbanlea: this includes Burrum Town, Burrum Heads, Toogoom and Dundowran from Maryborough, and Dundowran Beach from Hervey Bay.

While this does split Fraser Coast LGA, the council is too large to fit in two Districts, so some areas must be removed to either a Bundaberg or Gympie-based seat. The Bruce Highway and railway provides a connection between these communities and the remainder of Burnett.

In addition to Dundowran, I recommend that **Hervey Bay** shed River Heads and Booral, cutting the seat back to the central Hervey Bay urban area. Since Fraser Island is accessed from River Heads, the Committee may wish to transfer the island and its 100 or so electors as well.

Maryborough sheds to Burnett but gains from Hervey Bay as described above. To relieve the growth further south, I suggest this seat push further into Gympie Shire to gain Tin Can Bay and Rainbow Beach. While these areas have good links with Gympie, there are also road connections to Maryborough and surrounding areas. Gympie Shire is already split, and this arrangement leaves the town of Gympie and surrounds intact.

SUNSHINE COAST

The Sunshine Coast, along with the Moreton Bay area, forms the main growth region north of Brisbane. I propose to address the growth in both of these areas by creating a new District based on Caboolture. This is a major outer suburban centre, but is currently split very messily between several different Districts. Inclusion of all of Caboolture plus surrounding parts of Moreton Bay LGA in a single District forms a very strong community of interest.

Removal of all of Moreton Bay LGA from Glass House allows it to consolidate as a purely Sunshine Coast District. This change, combined with the transfers from Gympie to Maryborough, absorbs all of the excess from the remaining Sunshine Coast seats.

Proposed District	Current	Projected
GLASS HOUSE	30018	33700
CALOUNDRA	31414	38804
KAWANA	30049	39261
MAROOCHYDOORE	31378	35627
BUDERIM	35323	37405
NOOSA	34341	36551
NICKLIN	35119	39995
GYMPIE	32831	36534

In the context of my changes in northern Brisbane, with the new seat of Caboolture, I am recommending that **Glass House** push northwards to become a completely Sunshine Coast based seat. I recommend gaining all of Beerwah, plus the Landsborough/Mooloolah Valley area (basically, all of Caloundra south of Bell Creek Road and west of Bruce Highway). I also recommend a small adjustment in the north to unite all of Palmwoods and Hunchy.

Bruce Highway is a strong boundary, and this change unites all of the southern hinterland area in a single District.

Caloundra becomes more coastal in nature, shedding all its hinterland territory. I suggest a small gain of Caloundra West plus the balance of Little Mountain from the District of Kawana. This change brings both Caloundra and **Kawana** within tolerance, with plenty of room for future growth, and I suggest no further changes.

Assuming the southern boundary with Kawana is maintained, **Maroochydore** needs to shed its excess to the Districts of Buderim or Noosa. The boundary with Noosa runs through extensive parklands, so it seems most logical to make a transfer to Buderim.

I recommend the entire suburb of Mooloolaba be transferred, bringing the new boundary up to Buderim Avenue. While the existing southern boundary is strong, Buderim Avenue is also a fairly clear divide, and this arrangement allows the strong northern and western boundaries to be maintained.

Buderim's gain takes it over quota, but it can easily move its boundary with Nicklin back to Maroochydore Road. This transfers Kuluin plus the Kiels Mountain area, both of which fit well with the existing hinterland character of Nicklin.

With no change to its southern boundary, **Noosa** needs to lose electors in the north. I recommend that its rural northern territory, with everything west of Noosa River and north of Lake Cooroibah transferred to Gympie. This includes the communities of Cooroibah, Boreen Point, and the balance of Cootharaba. These communities fit well with the rural north-eastern parts of Gympie.

Nicklin gains from Buderim and makes a small loss to Glass House, and needs to lose further electors. I suggest that the town of Cooroy, plus the communities of Federal and Black Mountain, be transferred to Gympie. Nicklin remains a District focussed squarely on the hinterland of Maroochydore and Coolum.

The exchanges with Maryborough, Noosa, and Nicklin leave **Gympie** within quota, and no further changes are needed.

MORETON BAY REGION

The excess and strong projected growth in this area is largely addressed by the creation of the new District of Caboolture. This new District forms a strong community of interest, as well as significantly improving the coherence of neighbouring Districts such as Pumicestone.

The other major change in this area is the redrawing of Ferny Grove to incorporate most of the rural territory around Lake Samsonvale and Lake Kurwongbah. This change allows Pine Rivers and Kallangur to become entirely urban in nature, as well as providing improving the boundaries with Districts closer to Brisbane.

Proposed District	Current	Projected
CABOOLTURE	32365	37948
PUMICESTONE	30324	34684
DECEPTION BAY	33093	38637
REDCLIFFE	34320	36439
MORAYFIELD	31776	39875
KALLANGUR	32301	39913
STRATHPINE	34717	37933
SAMSONVALE	33053	34083

My proposed new District of Caboolture would take from the following Districts:

- **Pumicestone:** everything west of the Bruce Highway.
- **Glass House:** everything in Moreton Bay LGA.
- **Morayfield:** everything bordered by Buchanan Road, Caboolture River Road, and Dobsons Creek.

This includes all of the Caboolture CBD and surrounding suburbs, South Caboolture, plus the rural areas to the north and west (Woodford, D'Aguilar, Elimbah).

The major centre of Caboolture is currently split three ways, with very awkward and confusing boundaries around the centre of Caboolture itself. My proposed new District would unite all of this area with the surrounding hinterland, and greatly improve the boundaries of Pumicestone and Glass House.

Pumicestone can then consolidate completely east of Bruce Highway, losing its awkward intrusion into Caboolture, and pushing south to take in Burpengary East from the District of Murrumba. Little Burpengary Creek would form a clear southern boundary, and Bruce Highway would be a strong north-south link in the area.

Murrumba is well over quota, and is expected to be nearly 40% above by the projection time. In addition to losing Burpengary East, I suggest that all of the suburb of Griffin be removed and placed in Kallangur. Griffin arguably has stronger links westwards towards Kallangur than with the remainder of Murrumba. These two changes help split the strong

growth areas among different Districts, and allow Murrumba to remain close to quota both now and at the projection time.

The name “Murrumba” does not seem to have any particular merit for this District, and I suggest “Deception Bay” as a more suitable new name.

Redcliffe remains unchanged.

The losses to Caboolture require **Morayfield** to move southwards. I suggest a logical new southern boundary to run along Callaghans Road, Burpengary Road, and Oakey Flat Road to join the existing boundary. This transfers the balance of Burpengary plus further parts of Narangba.

The exchange of Burpengary for Griffin leaves **Kallangur** within quota, but given its predicted growth I suggest a further loss. I recommend everything generally west of Lake Kurwongbah (Whiteside and the rural parts of Kurwongbah) be transferred to Ferny Grove. In the context of my proposed changes to Pine Rivers, this change will help unite all of the rural areas around Lake Samsonvale in a single District.

Pine Rivers can also logically shed its rural territory, with all of Dayboro and surrounds being transferred to Ferny Grove. Most of this area is effectively cut off from the rest of Pine Rivers, and its removal allows the District to consolidate as a completely suburban seat.

In exchange, I suggest all of Bald Hills be transferred from both Aspley and Sandgate. This area has good links across South Pine River to the Strathpine area, and was previously linked with eastern Strathpine in the former District of Aspley.

Given these changes, I suggest “Strathpine” as a more suitable name for the District.

The addition of rural territory allows **Ferny Grove** to then shed all of Keperra to compensate the under-quota Districts closer to the city. I suggest using Samford Road as a clear divide; everything north of this can be transferred to Everton, and everything south is placed in Ashgrove. These areas fit very well in their respective Districts.

Given its change in nature, I suggest that a change of name might also be in order for this District. “Samsonvale” would be one option I would suggest as suitable.

NORTHERN BRISBANE

This is another region of heavily mixed growth patterns. The strong growth and existing excess in the inner city is able to compensate the stagnant Districts further out. In addition, the gains from Ferny Grove allow Districts such as Ashgrove and Everton to be logically topped up without the need for major flow-on effects elsewhere.

Proposed District	Current	Projected
BRISBANE CENTRAL	30711	40795
CLAYFIELD	29786	35060
NUDGEE	32723	33567
SANDGATE	31794	34117
ASPLEY	33437	35331
STAFFORD	35459	37439
EVERTON	35441	37681
ASHGROVE	34676	35390
MOUNT COOT-THA	31216	34098
INDOOROOPIILLY	30945	33118
MOGGILL	33011	33974

Brisbane Central's excess can logically be addressed by shedding most of Windsor in the north. I suggest straightening the northern boundary along the railway line, Lutwyche Road, and Breakfast Creek, eliminating the multiple dog-legs in the existing boundary. The area west of Lutwyche Road can be placed in Stafford, with the remainder being placed in Clayfield.

Clayfield, already over quota, can then easily shed its share of Nundah and Wavell Heights to the District of Nudgee, bringing the boundary back to Kedron Brook and Shaw Park. The Nundah area fits much better with Northgate and surrounding areas currently in Nudgee, and Kedron Brook is much stronger than the existing boundary.

This new excess then allows **Nudgee** to top up the under-quota Districts to its west. I suggest that Pfingst Road, Newman Road, and Downfall Creek be adopted as the new boundary with Stafford. This transfers a further part of Wavell Heights plus the balance of Chermside to Stafford.

Further north, I suggest that the entire suburb of Zillmere be transferred to the District of Aspley, by straightening the boundary along Robinsons Road, Newman Road, and Muller Road. Part of Muller Road is already used for part of the western boundary, so simply extending it southwards to Robinsons Road is a logical change.

Loss of Bald Hills leaves **Sandgate** within tolerance, and uses Bald Hills Creek as a strong new western boundary. I recommend no changes to the other existing boundaries with Aspley and Nudgee.

Aspley moves southwards, shedding its northern ‘tail’ in Bald Hills to the District of Strathpine, and expanding fairly naturally to include Zillmere. No further changes are needed.

The transfers from Brisbane and Nudgee take the District of **Stafford** over quota, and it can use its new excess to compensate Districts further west. I suggest that the balance of Adderley be transferred to the District of Ashgrove. I would follow the Adderley suburb boundary from Kedron Brook to Raymont Road, then via Southerden Avenue, Yarradale Street and Alderson Street to the existing boundary and Enoggera Road. This unites Adderley within Ashgrove.

Everton gains the northern part of Keperra from Ferny Grove, and I also suggest a small eastward extension to straighten the boundary with Ashgrove, to follow the railway line and South Pine Road. This adds a further ~500 electors in the Gaythorne area.

The gains from Stafford and Ferny Grove then allow **Ashgrove** to shed the balance of Bardon to Mount Coot-tha, straightening the boundary along Itcatha Creek. This is a much clearer and more obvious boundary than the series of streets used as the existing boundary.

Mount-Coot-tha can then straighten its boundary with Indooroopilly, to follow Stanley Terrace, Union Street, and Moggill Road. This transfers the balance of Taringa and a part of Toowong to Indooroopilly, using more significant roads than the current dog-leg boundary. While splitting Toowong is not ideal, it is a suburb of stronger growth, and adding this area helps give the under-quota Indooroopilly a stronger growth base.

Indooroopilly remains well within tolerance with these gains, however I suggest a very small adjustment to unite the suburb of Corinda within Mount Ommaney. This removes only around 350 electors. The District remains under quota, but the addition of Toowong would see the District’s enrolment hold up better than currently.

Moggill remains unchanged. While there is a case to adopt the Western Freeway as a new eastern boundary, the District would remain well within tolerance on existing boundaries.

GREATER GOLD COAST

The Gold Coast continues to experience some of the strongest growth in the state. The area south of Logan River contains sufficient electors to allow two full new Districts to be created.

One of the new Districts should clearly be based on Beenleigh and surrounding areas. As with Caboolture, the Beenleigh area forms a major outer suburban centre that is currently split between different Districts. My proposal unites Beenleigh with Mount Warren Park, Waterford, and those extreme northern parts of Gold Coast LGA that associate strongly with Beenleigh.

I am proposing the second District be created in the Labrador area, taking in all of the Labrador, Arundel, and Parkwood areas. This would be a very logical new District, and would improve the boundaries of neighbouring Districts. Southport can push southwards to centre clearly on the major suburb of that name, while Broadwater can move north to take in the large excess from Coomera.

Of course, it would be possible to retain the name “Broadwater” for the Labrador-based District, with my proposed Broadwater being seen as the new District. I just think that the name ‘Broadwater’ fits better for the District based on Hope Island and Paradise Point than the one based on Labrador and Arundel.

Proposed District	Current	Projected
CURRUMBIN	32136	34554
BURLEIGH	32366	35890
MUDGEERABA	31017	36401
MERMAID BEACH	32160	34408
SURFERS PARADISE	31623	36000
NERANG	30568	34141
SOUTHPORT	30485	35161
LABRADOR	30328	34764
BROADWATER	30831	34510
ALBERT	30958	36037
COOMERA	30457	45025
BEENLEIGH	29893	34354

Currumbin is towards the high end of tolerance, although is expected to decline slightly. I suggest transferring the balance of Palm Beach to Burleigh, using the Currumbin Creek and the Pacific Highway as the new boundary. Currumbin Creek is a very obvious feature in the area, and would make a clear and logical northern boundary for Currumbin.

Burleigh in turn can logically shed territory to Mermaid Beach in the north. Rather than a simple deletion, I recommend an exchange with Mermaid Beach in order to straighten the boundary. I propose Christine Avenue, Lake Heron, and Lake Orr as the new boundary. This

transfers all of Miami to Mermaid Beach, and adopts two significant waterways as the new boundary through Varsity Lakes.

Mudgeeraba is projected to be outside tolerance at the projection time, and realistically can only lose electors in the north. I recommend that the balance of Carrara plus the northern part of Merrimac (north of Gooding Drive) be transferred to the District of Gaven. Carrara is somewhat cut off from the rest of this District, and fits much better in Gaven.

While splitting Merrimac is not ideal, Gooding Drive is a clear and strong boundary in the area. Unfortunately, transferring all of Merrimac is not possible, as it would cause Mudgeeraba to fall outside tolerance.

Assuming the eastern boundary of Mudgeeraba is maintained, **Mermaid Beach** needs to shed its excess to Surfers Paradise in the north. The starting point should be Broadbeach Waters, uniting this area with the suburb of Broadbeach already in Surfers Paradise. This leaves Mermaid Beach within tolerance, but it has the capacity to lose more electors, so I recommend that Clear Island Waters also be transferred.

Markeri Street, Bermuda Street, and Hooker Boulevard are all significant roads that would be clear boundaries in this area. Mermaid Beach remains a District based clearly on the Mermaid area plus eastern Robina.

These changes in turn lead **Surfers Paradise** to move southward, losing territory at its north-western inland end to Southport. I suggest simply continuing the existing boundary along the Nerang River, then following Bundall Road, Ashmore Road and Ross Street. This transfers the suburb of Ashmore, plus parts of Southport, Bundall and Benowa.

Gaven, with the gain from Mudgeeraba, can then shed the vast majority of Pacific Pines. Quota does not permit all of this area to be removed, so I suggest the area west Saltwater creek remain in Gaven, with everything else being transferred to the District of Albert.

Suggestions at previous redistributions have proposed this District be renamed “Nerang”, as this is a more prominent and identifiable suburb than “Gaven”. I would support this change.

Southport is already projected to be outside tolerance, and the gains from Surfers Paradise and Gaven leave the District well over quota and needing to lose 15-20,000 electors. A very logical boundary can be formed by using Smith Street for its entire length; this is the most significant east-west road through the area, and serves as a freeway standard for much of its length.

All of Parkwood and Arundel, the balance of Labrador, and the small part of Southport that lies north of Smith Street, and transferred to the new District of Labrador.

My proposed new District of Labrador would take in all of the suburbs of Labrador, Arundel, and Parkwood from the Districts of Southport and Broadwater. The small part of Southport that lies north of Smith Street, and the part of Helensvale that lies south of Gold Coast Highway are also transferred.

This still leaves Labrador slightly under tolerance, so I suggest the northern boundary deviate from Gold Coast Highway to follow the eastern border of Southport Airport, Harbour Quays Drive, and Biggera Creek. This transfers most of the suburb of Biggera Waters (south of the waterway) plus a small part of Coombabah to Labrador.

Labrador would be a very clear and focussed District, using Smith Street, the Pacific Motorway, and Gold Coast Highway for most of its boundaries.

Broadwater can then re-take all of Hope Island, which was in the District before the previous redistribution. This area is a logical fit with Paradise Point and Coombabah, and Oxley Drive would provide a strong connection in the area.

In addition, I suggest that the Monterey Keys area (all of Helensvale east of the railway and north of Coombabah Lake Reserve) be transferred. This area has good connections to Hope Island, and is somewhat distinct from the remainder of Helensvale.

Albert is already over quota, and made even more so by the gain of Pacific Pines, and I propose shedding significant territory to a proposed new Beenleigh-based District. The starting point should be the balance of Logan City, which fits much better with a Beenleigh-based District than with a Gold Coast one. I also suggest that Ormeau and surrounding areas (Ormeau Heights, Luscombe, Yatala) be removed, bringing the boundary back to the Pimpama River.

The proposed new Albert would have strong but not excessive growth, and would be almost exactly on quota at the future projection time.

Coomera is projected to undergo extremely rapid growth, blowing out to over 60% above quota by 2022. Due to this, it seems virtually impossible to construct any boundaries that would be within 10% tolerance at both the current and projection times, without massive changes to several Districts.

However, the losses of Hope Island and Monterey Keys to Broadwater would bring Coomera back within tolerance on current figures, leaving the District's boundaries largely intact. At the projection time, Coomera would be ~25% over quota, a significant reduction on the predicted enrolment on the existing boundaries.

The new District of Beenleigh would be the second District created in this part of Queensland. As a major outer suburban centre, it seems very logical to unite all of this area in a single District, instead of being split as is currently the case.

In addition to the gains from Albert, I suggest this new District incorporate all of the existing Waterford south of the Logan River. This includes all of Beenleigh and surrounding areas, plus Edens Landing, Bethania, and Waterford itself. Combined with the gains from Albert, this would be a very logical and coherent District, with the strong boundaries of the Logan and Pimpama Rivers and the Pacific Motorway.

SOUTHERN BRISBANE

The excess from this region has been absorbed by the creation of Springfield and Beenleigh, allowing the remaining Districts to adjust among themselves. The strong growth in South Brisbane, the Redlands area, and the semi-rural south provide sufficient electors to compensate the stagnant Districts elsewhere. Most Districts in this area, therefore, move in a generally south and east direction.

One issue is the disparity of growth on either side of the Pacific Motorway. While the motorway makes an extremely strong boundary through the whole of southern Brisbane, it does not seem possible to maintain this boundary at this redistribution. At least one District needs to straddle the motorway in order to transfer the excess from east to west. I am proposing that Sunnybank return to something like the former District of Mount Gravatt, losing territory in the west and expanding east to take in part of the Mount Gravatt area. My proposed District of Waterford also makes a small extension east of the motorway.

Several Districts in this area are very much “bits and pieces” constructions, especially Algester. I have been able to tidy up many of these boundaries, and my proposed Inala and Algester would be much more logical and coherent than the existing Districts.

Proposed District	Current	Projected
BEAUDESERT	30174	39347
LOGAN	29893	41104
MEADOWBROOK	31214	32304
WOODRIDGE	29882	34155
SPRINGWOOD	33100	34070
MANSFIELD	33314	35976
REDLANDS	31260	35277
CLEVELAND	31812	34781
CAPALABA	32604	34397
LYTTON	34262	35299
CHATSWORTH	32552	34378
BULIMBA	32346	33804
GREENSLOPES	32303	34100
SOUTH BRISBANE	29669	39333
YEERONGPILLY	30732	31648
MOUNT OMMANEY	33259	34271
INALA	30068	35629
ALGESTER	31825	35247
SUNNYBANK	31380	32904
STRETTON	32943	34177

Beautesert is over quota, more so with the gains from Lockyer, and predicted to grow rapidly. Given the state border in the south and the strong LGA boundaries in the east and west, the most logical transfer is to Logan in the north.

I suggest Beautesert shed the vast majority of its share of Logan LGA to the District of Logan. This includes Jimboomba and the Cedar Creek/Cedar Vale area. Woodhill and Mundoolun remain within Beautesert, as does the Yarrabilba/Cedar Creek area. The latter is a strong growth area, and retaining it in Beautesert helps spread the growth around different Districts.

Logan absorbs the strong growth from Beautesert, and also gains the semi-rural parts of Logan from the District of Lockyer. It needs to shed significant electors to be brought within tolerance. A very logical deletion is the suburbs of Browns Plains, Regents Park, and Heritage Park, which I propose be placed in the District of Stretton.

Since I am planning to transfer Crestmead to Waterford, I suggest Logan's small share of this suburb also be transferred, allowing Crestmead to be united in Waterford. The remaining parts of Logan Reserve are also transferred to Waterford.

As with Beautesert, Logan is set at the very bottom of tolerance to allow for future strong growth. The District becomes focussed more clearly on the more outer suburban and semi-rural parts of Logan council.

The existing District of **Waterford** undergoes some significant change, losing everything south-east of the Logan River. To compensate, I suggest a number of additions:

- All of the suburb of Crestmead, from the Districts of Woodridge and Logan.
- The balance of Logan Reserve from Logan.
- The balance of Slacks Creek from Woodridge, pushing the boundary northwards to Compton Road and Logan Road.
- The remainder of Loganholme plus the small part of Cornubia south of Redland Bay Road, from the District of Springwood.

These are all fairly logical additions, and Waterford would remain a District based on the north-eastern parts of Logan Council. While the Pacific Motorway is crossed, there are good east-west links with the remainder of the District.

Since this seat has lost the suburb of Waterford, I suggest "Meadowbrook" or "Loganlea" as possible new names for this District.

These losses allow **Woodridge** to expand very naturally north-westward into Stretton. I suggest it gain all of Kuraby plus the small part of Eight Mile Plains that lies east of the Gateway Motorway. In the context of my changes to Stretton, I suggest that the suburb of Berrinba be transferred from Woodridge to Stretton. This involves only a few electors, but helps round out the eastern boundary of Stretton.

Woodridge is left at the bottom of tolerance, but has stronger projected growth and surrounding Districts, and would be closer to quota at the projection time.

Springwood can gain Redlands' remaining share of Logan LGA, including the locality of Carbrook. This is a simple and logical gain that compensates it for the losses to Waterford.

As mentioned above, I am proposing that **Mansfield** undergo some more significant changes; partly because of its own low enrolment, and partly to help compensate the slow-growing Districts to its south and west. I suggest:

- The balance of Sheldon plus all of Mount Cotton be transferred from Redlands. Part of Sheldon is already in Mansfield, and Mount Cotton fits quite well with the existing semi-rural eastern parts of the District.
- The entire locality of Mount Gravatt East be added from Greenslopes, straightening the boundary along Logan Road and Nursery Road.
- Logan Road be adopted as the new western boundary, transferring Mansfield's share of Mount Gravatt plus a part of Upper Mount Gravatt to the District of Sunnybank.
- Mansfield's share of Eight Miles Plains also be transferred to Sunnybank.
- Mansfield's share of Carindale be transferred to Chatsworth.

These combined losses require **Redlands** to gain electors. I suggest simply straightening the boundary along South Street and Redland Bay Road. This adds around 3000 Thornlands electors, and leaves both Redlands and **Cleveland** well within tolerance.

Capalaba is almost exactly on quota. Given its reasonable projected growth and clear existing boundaries, I recommend no changes.

The only proposed change to **Lytton** is to straighten the boundary with Chatsworth, to run along Wynnum Road and Manly Road instead of Bulimba Creek. This adds just over 1000 electors in Tingalpa.

Chatsworth is well within both actual and projected tolerance, but many of its boundaries are irregular and run along minor streets. Given the changes needed to other Districts, there is opportunity to straighten up all of Chatsworth's boundaries.

As well as uniting Carindale as described above, I suggest the balance of Carina be transferred from Bulimba. The parklands between Carina and Cannon Hill make a clear boundary in the area.

This gain allows Chatsworth to shed all of Carina Heights plus the balance of Whites Hill to the District of Greenslopes. This straightens the boundary along Old Cleveland Road and Creek Road, both major roads that are clearer than the existing boundary.

The transfer of Carina leaves **Bulimba** within tolerance. I recommend only a minor adjustment with Greenslopes to unite Norman Park in Bulimba. This involves only ~200 electors.

Greenslopes makes the above transfers with Chatsworth, Mansfield, and Bulimba. In the context of my proposals for Sunnybank, I suggest that all of Greenslopes' share of Mount Gravatt be transferred to that District. This allows all of Mount Gravatt to be united within Sunnybank.

These changes leave the District under quota, so I suggest that the balance of Coorparoo plus the part of Greenslopes east of Montague Street/Logan Road be added from South Brisbane.

Logan Road is already used for part of the existing boundary, and it seems logical to place more of Greenslopes in the District of that name.

South Brisbane is predicted to grow strongly, and still has the potential to lose electors after the transfers to Greenslopes. I suggest a very logical transfer is the balance of Adderley to the District of Yeerongpilly. This unites Adderley, and uses a strong boundary (Cornwall Street) that is bordered by parklands, railways, and hospitals for most of its length.

This new excess allows **Yeerongpilly** to compensate the low-growth Districts further south. I suggest all of Rocklea plus most of Salisbury (south of Evans Road) be transferred to the District of Algeester. In addition, the small part of Macgregor currently in Yeerongpilly is transferred to the District of Sunnybank, uniting the suburb in Sunnybank.

Mount Ommaney's sluggish growth can be addressed by adding Corinda as described above, plus the balance of Darra. This allows greater use of the Ipswich Motorway as a very strong southern boundary. These are very small and logical gains that prevent the need for this District to undergo a more radical redrawing.

Inala, with the losses to Mount Ommaney and Springfield, requires significant change. Fortunately, this provides the opportunity to improve the very messy southern boundary through Forest Lake, and allows most of the Inala/Forest Lake area to be united in a single District.

I suggest that all of Doolandella plus the vast majority of Forest Lake (west of Blunder Creek) be transferred from Algeester. Blunder Creek is a clear boundary in the area, being surrounded by unpopulated open space for most of its length.

Ideally, the Durack area would be added to Inala as well, as well as the remaining parts of Forest Lake. However, these areas are needed to help compensate the slow-growing Districts to the east.

Algeester in its current form is a bits-and-pieces District, in three distinct parts that have very little connection with each other. As with Inala, the need to make significant change is actually a benefit, as it allows Algeester to be redrawn as a far more coherent District.

I suggest that Algeester be redrawn as a north-south District, from Rocklea in the north to Parkinson in the south. It sheds everything south of Logan Motorway to the new District of Springfield, and everything west of Blunder Creek to Inala, as described above. In exchange, it would gain:

- Rocklea and most of Salisbury from Yeerongpilly, as described above.
- All of Coopers Plains and Durack, from Sunnybank.
- All of Archerfield, and the populated parts of Acacia Ridge (west of Bradman Street) from Sunnybank
- Calamvale west of Beaudesert Road, from Stretton.

These changes use fairly strong and clear boundaries, and unite a patch of suburbs grouped around Beaudesert Road and Oxley Creek. Beaudesert Road would be a strong north-south link through the proposed District.

Sunnybank shifts eastwards, losing territory in the west to Algester, while gaining Mount Gravatt and more of Eight Mile Plains from Mansfield and Greenslopes. This still leaves the District slightly under quota, so I suggest it move its boundary with Stretton to the Gateway Motorway, north of Beenleigh Road. This adds further parts of Eight Mile Plains and Runcorn, both of which are already partly contained within Sunnybank.

All the above changes leave **Stretton** within tolerance. It gains Browns Plains and Regents/Heritage Park from Logan, and rounds out the eastern boundary with Woodridge by gaining Berrinba. It loses part of Calamvale to Algester, Kuraby to Woodridge, and further parts of Eight Mile Plains and Runcorn to Sunnybank.



Stretton would be a District somewhat in two parts, split by the Motorway. However, this is a small price to pay to produce far more coherent Districts of Lockyer, Logan, Inala, and Algester.

(S16)

From: [Boundaries](#)
To: [grcsubmissions](#)
Subject: Beaudesert - Virginia West
Date: Saturday, 23 July 2016 3:16:58 PM

Online submission for **Beaudesert** from **Virginia West**

Contact Details

- Name: Virginia West
- Email: 
- Phone Number: 
- Residential Address: 28 Monarch Drive Canungra

Submission Details

- Submission: Beaudesert
- Text:

I believe the entire Scenic Rim Regional Council Local Government area should be included in one State Government area. This would mean including Harrisville, Peak Crossing and Mutdapilly which are currently represented by Lockyer Electorate. This may also mean including the rural and rural residential areas of Veresdale, Veresdale Scrub, Mundoolun, Woodhill, Cedar Vale and Cedar Grove if increased numbers of required. These areas share a common community of interest with the Scenic Rim towns and villages and were previously part of the Beaudesert Shire Council before being amalgamated into Logan City Council. This area is one of the fastest growing areas in South East Queensland and the small rural towns and villages, townships of Boonah, Beaudesert and Tamborine Mountain share a greater community of interest than the surrounding urban areas of Ipswich, Gold Coast and Logan. I would be suggesting this area continue to be represented by one State Member and quite possibly a new name be formulated to better describe it.
- File Upload: No file uploaded

Submission ID: 62874

Time of Submission: 23 Jul 2016 3:16pm

Submission IP Address: 103.1.192.87



From: [Boundaries](#)
To: [grcsubmissions](#)
Subject: Mansfield - William Heggie
Date: Saturday, 23 July 2016 5:54:06 PM

Online submission for **Mansfield** from **William Heggie**

Contact Details

- Name: William Heggie
- Email: [\[REDACTED\]](#)
- Phone Number: [\[REDACTED\]](#)
- Residential Address: 23 summit street, Sheldon 4157



Submission Details

- Submission: Mansfield

- Text:

July 2016 The Secretary Queensland Redistribution Commission GPO Box 1393 BRISBANE QLD 4001 Dear Sir/Madam Thank you for the opportunity to make a contribution to the 2016 Electoral Boundaries Review. As a resident/s of Sheldon, we request consideration be extended to incorporating the small section of Sheldon residents currently enrolled in the Mansfield Electorate into the State Electorates of either Redlands or Capalaba. There are currently three hundred and twenty-two (322) Sheldon households comprising five hundred and ninety-nine (599) electors enrolled in Mansfield. In support of this request, it should be noted that the area falls within the Redland City Council boundaries and the three hundred and twenty-two households are within the Federal Electorate of Bowman, along with other constituents residing in Redlands' suburbs. The majority of residents primarily relate to the local areas of Capalaba, Cleveland and Victoria Point to undertake daily living activities, such as schools, shopping, professional services, sporting clubs etc. Our area of Sheldon borders both the Redlands and Capalaba electorates. Due to the close proximity of same, we believe it would be beneficial to be included in either of these electorates rather than Mansfield which is Brisbane City. For quite some time, we have felt like we live in a little pocket in 'no man's land'. We rarely receive communications from elected representatives. The recent Federal Election delivered us only one letter from the sitting member and nothing from anyone else. It has been suggested that there are so few voters that it is not worthwhile going to the expense of contacting us, especially as we are in a bushland acreage area that is not serviced by mail-drop walkers. Your consideration of this submission is greatly appreciated and we look forward to hearing of a favourable response in due course. Yours sincerely William Heggie
- File

Upload: No file uploaded

Submission ID: 62875

Time of Submission: 23 Jul 2016 5:54pm

Submission IP Address: 103.1.192.88

From: [Boundaries](#)
To: [grcsubmissions](#)
Subject: Mansfield - Ingrid Heggie
Date: Saturday, 23 July 2016 5:56:38 PM

Online submission for **Mansfield** from **Ingrid Heggie**

Contact Details

- Name: Ingrid Heggie
- Email: [ingridheggie@gmail.com](#)
- Phone Number: 0429713402
- Residential Address: 23 Summit street, Sheldon 4157



Submission Details

- Submission: Mansfield

- Text:

23rd July 2016 The Secretary Queensland Redistribution Commission
GPO Box 1393 BRISBANE QLD 4001 Dear Sir/Madam Thank you for the opportunity to make a contribution to the 2016 Electoral Boundaries Review. As a resident/s of Sheldon, we request consideration be extended to incorporating the small section of Sheldon residents currently enrolled in the Mansfield Electorate into the State Electorates of either Redlands or Capalaba. There are currently three hundred and twenty-two (322) Sheldon households comprising five hundred and ninety-nine (599) electors enrolled in Mansfield. In support of this request, it should be noted that the area falls within the Redland City Council boundaries and the three hundred and twenty-two households are within the Federal Electorate of Bowman, along with other constituents residing in Redlands' suburbs. The majority of residents primarily relate to the local areas of Capalaba, Cleveland and Victoria Point to undertake daily living activities, such as schools, shopping, professional services, sporting clubs etc. Our area of Sheldon borders both the Redlands and Capalaba electorates. Due to the close proximity of same, we believe it would be beneficial to be included in either of these electorates rather than Mansfield which is Brisbane City. For quite some time, we have felt like we live in a little pocket in 'no man's land'. We rarely receive communications from elected representatives. The recent Federal Election delivered us only one letter from the sitting member and nothing from anyone else. It has been suggested that there are so few voters that it is not worthwhile going to the expense of contacting us, especially as we are in a bushland acreage area that is not serviced by mail-drop walkers. Your consideration of this submission is greatly appreciated and we look forward to hearing of a favourable response in due course. Yours sincerely

- File

Upload: No file uploaded

Submission ID: 62876

Time of Submission: 23 Jul 2016 5:56pm

Submission IP Address: 103.1.192.88

S19

From: [Rick Stanfield](#)
To: [Boundaries](#)
Subject: Boundary Submission
Date: Sunday, 24 July 2016 3:15:17 PM
Attachments: [Submission to Redistribution commission.pdf](#)

The Secretary/ Queensland Redistribution Commission
Electoral Commission Queensland
Level 6, Forestry House
160 Mary Street
Brisbane QLD 4000

Please find attached my Submission in respect to the proposed boundary changes.

Thank you for your considerations.

Regards,

Rick Stanfield

Councilor Division 5

Scenic Rim Regional Council.



The Queensland Redistribution Commission

BY EMAIL:

My submission relates to representation for my region, the Scenic Rim Regional Council LGA.

At present, the vast majority of the Scenic Rim – about 27,000 out of 28,000 electors – live in the State Electorate of Beaudesert.

It is my view that all of the Scenic Rim should continue to be represented by a single State MP. It would also make sense to include Harrisville, Peak Crossing and Mutdapilly – Scenic Rim localities not presently in the same Electorate as the rest of Scenic Rim – into the same Electorate.

Scenic Rim is only a small local government area, population-wise, when compared with neighbouring areas of Ipswich, Logan, Gold Coast and Brisbane. Having a single MP representing the area ensures they are attuned to looking after the interests of the Scenic Rim because their electoral success depends on it. Dividing the Scenic Rim between various State Electorates would only serve to weaken the representation afforded to us.

I note that the Commission is able to take into account local government boundaries in forming boundaries for Electorates, and I submit that the Scenic Rim Regional Council boundary should form the boundary of a State Electorate, except where it is necessary for another boundary to be formed to ensure enough electors reside in the Electorate in accordance with the Electoral Act 1992 (see below).

Additionally, the Scenic Rim is by and large a region made up of small, rural communities, in contrast to neighbouring regions within the Gold Coast, Ipswich and Logan LGAs. Farming is a large economic driver in all areas, as is tourism. There is a tremendous amount of trade, sport and community interaction between various sections of the region, something enhanced greatly since the creation of Scenic Rim Regional Council in 2008 when Boonah and Beaudesert Shires were merged (the present Beaudesert Electorate incorporated basically all of the old Beaudesert and Boonah Shires). There are clear communities of interest between all parts of the Scenic Rim, as exemplified by the Council's "Eat Local Week" showcase of all things terrific about agriculture, food and wine in the Scenic Rim. South of Beaudesert and Boonah lies some of the richest agricultural land in Queensland, a significant dairy industry as well as poultry and beef industries all over the region. The region is connected by the Boonah-Beaudesert Road, and Beaudesert-Nerang Road.

Clearly, the communities of interest for this region lie within the Scenic Rim area, and I ask that this be considered by including these communities of interest in the same State Electorate.

To ensure this Electorate has adequate electors, a suggested deviation from the Scenic Rim boundary for this State Electorate is to include some mainly rural localities of Logan City. These localities were previously part of Beaudesert Shire, and still to this day have communities of interest with Scenic Rim, especially with rural production and rural acreage living being prevalent in these areas – Woodhill, Veresdale, Veresdale Scrub, Mundoolun, Cedar Grove and Cedar Vale. The essential "Scenic Rim" community aspect of the Electorate would be maintained.

All of these localities are within the present Beaudesert Electorate, and so addresses another factor the Commission is required to consider, that being the present boundaries of Electorates.

Scenic Rim or *Border Ranges* would be a better name for this Electorate than Beaudesert, as the name Beaudesert does not reflect the identity of those living in Boonah, Kalbar, Tamborine Mountain other localities but either of these two names reflects common features of the region.

Thank you for considering this submission.

Yours faithfully,
Rick Stanfield
Councillor Division 5
Scenic Rim Regional Council

Part 1 – Primary Submission – Proposal based on minor amendments to present boundaries of Beaudesert Electorate

1. Scenic Rim Regional Council (SRRC) area to be placed within single State Electoral District (State Electorate)

At present, the Beaudesert State Electorate consists of most (but not all) of the SRRC, and prior to local government amalgamations in 2007 was essentially Beaudesert Shire and Boonah Shire put together.

Approximately 1000 electors in SRRC in the localities of Harrisville, Peak Crossing and Mutdapilly are not included in the Beaudesert State Electorate, but within the Lockyer State Electorate. This situation arose in the 1999 redistribution when the boundaries of the then Shire of Boonah (which shire did not include the localities listed above, as they were at that time part of Ipswich City) formed the boundaries of the Beaudesert State Electorate.

The emergence of Scenic Rim Regional Council with a strong identity post-2008 has left many people in the localities above seeking inclusion in the Beaudesert State Electorate due to its overwhelming coverage of the region.

Further, it is noted that there is very little, if any, community of interest between these localities and the principal communities of the Lockyer State Electorate. Residents in these localities face an onerous cross-country trip to visit their MP in Gatton.

It is noted that this proposal addresses a number of factors the Redistribution Commission must consider in considering boundaries:

- a) The boundaries of local government areas (Section 46(2)): as noted above, this area is now within SRRC, which LGA falls primarily within the Beaudesert State Electorate.
- b) Communities of interest: historically these areas have shared a natural connection with the areas of the Fassifern around Boonah, Kalbar and other localities within the former Boonah Shire. The strong prevalence of primary industries in the localities, even today when there has been considerable consolidation in that sector, still binds these localities in a much greater manner to the Fassifern (and thus SRRC) than either of Lockyer or Ipswich.
- c) Ways of communication and travel within each district: the Cunningham Highway and Boonah-Ipswich Road are the two major roads that connect these areas. Local media in Boonah (the Fassifern Guardian) has serviced the localities listed above for over 100 years. There is a number of other publications, including the Beaudesert Times and The Hinterlander that publish their media within the confines of the Scenic Rim Regional Council area.

2. Include localities in “old Beaudesert Shire” in Beaudesert State Electorate

At the close of rolls for the 2016 local government elections, the SRRC comprised 27,234 electors.

The present Beaudesert State Electorate includes a number of localities, within Logan City Council area, that until 2008 were part of Beaudesert Shire and still in 2016 maintain very strong links with the Beaudesert community. Since the last redistribution, these localities have been represented by the Member for Beaudesert.

There are strong grounds for maintaining this situation, but allowing for the fact that strong residential growth means not all of the present Beaudesert State Electorate will fit into the new Beaudesert State Electorate.

It is submitted that the localities in Logan City Council LGA of:

- Veresdale (enrolment at 14 March 2016 – 234)
 - Woodhill (enrolment at 14 March 2016 – 381)
 - Mundoolun (enrolment at 14 March 2016 – 860)
 - Veresdale Scrub (enrolment at 14 March 2016 – 20)
 - Cedar Grove (enrolment at 14 March 2016 – 1338)
 - Cedar Vale (enrolment at 14 March 2016 – 1729)
 - Kagaru (enrolment at 14 March 2016 – 8)
- [Total 4570 electors]

be included in the new Beaudesert State Electorate.

Outcome in number of electors:

- SRRC: 27,234
- PLUS Logan City Council areas referenced above (Veresdale, Woodhill, Mundoolun, Veresdale Scrub, Cedar Grove, Cedar Vale, Kagaru): 4,570

TOTAL: 31,804

This small deviation under the mean number of electors is justified due to the strong present and expected residential growth in the region.

This submission address a number of matters the Redistribution Commission must consider:

- a) Communities of social, economic, regional or other interests: as noted above, these areas previously were together in the Beaudesert Shire. The ties between locals in these localities and areas around Beaudesert town itself stretch back generations (the disconnection of these localities in the municipal sense with Beaudesert is still an issue of great consternation because the connections are far greater than any connection with Logan City). People from these localities shop in Beaudesert, go to school around Beaudesert, play sport in Beaudesert, and although they are not part of the Scenic Rim Regional Council area, the areas they reside in are far more similar to the SRRC than Logan City.
- b) Ways of communication and travel: the Mt Lindesay Highway is the lifeblood of these localities and connects it to Brisbane as well as the broader SRRC area.
- c) The boundaries of existing districts: each of these localities is within the existing Beaudesert State Electorate.
- d) Particular demographic trends should also be considered. There are over 3000 residential lots presently or shortly to be on sale in Beaudesert, Tamborine, Mundoolun, Woodhill and Cedar Grove and Cedar Vale. SRRC is experiencing approximately 3% annual residential growth, and this growth is expected to continue. [See attached media articles and www.riemoreattamborine.com.au, www.mundoolunestate.com.au, www.oaklandestate.com.au]. Between 2012 election and 2015 more than 4000 new electors joined the roll in the Beaudesert Electorate. It is arguable that if the 6% deviation proposed

is not provided, the population of the Beaudesert State Electorate will become more than 10% over the average within 4 years of the redistribution.

6. Name of Electorate

We suggest that the LNP propose that this Electorate's name be changed.

The Beaudesert Electorate was created in the 1991 redistribution, and in its first form followed the boundaries of the Shire of Beaudesert.

In the 1999 redistribution, the Shire of Boonah was added but the name of the Electorate was unchanged.

The name should be changed for two reasons:

1. It is confusing for electors who do not live in Beaudesert or surrounds, particularly those in very distinct communities in the Fassifern area. From their point of view, they do not relate to the name "Beaudesert", just as people in Beaudesert would not relate to the name "Boonah Electorate". The same applies to localities around Tamborine Mountain. When local government amalgamations took place, the original proposal was for the new LGA to be called "Beaudesert Regional Council". This idea was not adopted owing to the concerns above, and instead "Scenic Rim Regional Council" was born.

2. A convenient change would be to "Scenic Rim" to reflect common identity across the region as encapsulated by the Scenic Rim Regional Council. However, this is not appropriate owing to the fact that when one asks an elector in the Mt Lindesay Highway corridor (where the Beaudesert and Logan Electorates border each other) whether they are in Beaudesert Electorate or Logan Electorate, an elector who lives in the Logan City Council area will say "Logan" (even if they live in the Beaudesert Electorate and used to be in Beaudesert Shire) because they have more familiarity with the local government areas than the state electorates. Changing the name to "Scenic Rim Electorate" will, for as long as there are parts of other local government areas in this electorate, only perpetuate that problem in reverse (i.e. people who live in Logan City Council area would consider they are in Logan Electorate even though they may in fact be part of the "Scenic Rim Electorate", and if the entire SRRC area is not in a single State Electorate it would possibly create a problem elsewhere).

It is proposed "Border Ranges", "Southern Hinterland" or "Southeastern Highlands" be adopted as the name of the electorate.

"Border Ranges" is the name of the NSW National Park that adjoins Queensland, and is quite a commonly used term to describe the ranges that run along the border for the entirety of the present Electorate. In terms of common usage and recognisable names, this is probably the preferable option.

"Southern Hinterland" reflects the location of the Electorate in the Gold Coast Hinterland in the east and reflects the agricultural and tourism industries that are thriving in the Electorate.

"Southeastern Highlands" was a term used to describe the Lamington National Park by R.M. Collins, former Member for Albert (1896-1899) as he fought to have the area preserved as a National Park.

From: [Boundaries](#)
To: [grcsubmissions](#)
Subject: Beaudesert - Corrinne Delahunty
Date: Sunday, 24 July 2016 4:39:11 PM

Online submission for **Beaudesert** from **Corrinne Delahunty**

Contact Details

- Name: Corrinne Delahunty
- Email:
- Phone Number:
- Residential Address: 130 Scarvell Place Kooralbyn. Qld. 4285



Submission Details

- Submission: Beaudesert

- Text:

My submission relates to representation for my region, the Scenic Rim Regional Council LGA. I believe the whole of the Scenic Rim should continue to be represented by a single State MP. The area should include Muddapilly, Harrisville and Peaks Crossing that are part of the Scenic Rim Regional Council Electorate but not part of the Beaudesert Electorate. To the north is an area consisting of Woodhill, Veresdale, Veresdale Scrub, Mundoolun, Cedar Grove and Cedar Vale which have far more in common with the Scenic Rim than Logan. These towns used to be part of the Beaudesert Shire and should be part of the Scenic Rim. Scenic Rim is only a small local government area, population-wise, when compared with neighbouring areas of Logan, Gold Coast, Ipswich and Brisbane. It is important we have a single MP representing the area ensuring he/she is attuned to looking after the interests of the Scenic Rim. His/her electoral success would depend on it. Our representation would be weakened if the Scenic Rim was divided between various State Electorates. Although some people had misgivings when the boundaries of the Local Councils were changed merging Beaudesert Shire with Boonah Shire to form the Scenic Rim Regional Council but it has proven to be very successful as this region is made up of small rural communities which are economically driven by farming and tourism. Council's "Eat Local Week" showcasing all things great about agriculture, food and wine in the Scenic Rim exemplified this just recently. It was a huge success with people travelling miles from all over South East Queensland to participate. There is a tremendous amount of community, trade and sport interaction between various sections of the area, enhanced greatly since the merger of the two shires in 2008. Scenic Rim or Border Ranges would be a better name for this Electorate than Beaudesert, as the name Beaudesert does not reflect the identity of those living in Kooralbyn, Boonah, Kalbar, Tamborine Mountain or

other localities but both of these names reflect common features of this region. Thank you for considering this submission.

- File

Upload: No file uploaded

Submission ID: 62877

Time of Submission: 24 Jul 2016 4:39pm

Submission IP Address: 103.1.192.87

From: [Boundaries](#)
To: [grcsubmissions](#)
Subject: Beaudesert - Ian Pocock
Date: Sunday, 24 July 2016 9:25:59 PM

Online submission for **Beaudesert** from **Ian Pocock**

Contact Details

- Name: Ian Pocock
- Email: [ian.pocock@qld.gov.au](#)
- Phone Number: 07 5522 1000
- Residential Address: 18 Campbell Street Boonah, Qld, 4310

QUEENSLAND REDISTRIBUTION
COMMISSION
25 JUL 2016
RECEIVED

Submission Details

- Submission: Beaudesert

My submission relates to representation for my region, the Scenic Rim Regional Council LGA. At present, the vast majority of the Scenic Rim – about 27,000 out of 28,000 electors – live in the State Electorate of Beaudesert. Approximately 27,000 out of 37,000 electors in the Beaudesert Electorate reside in the Scenic Rim Regional Council LGA. It is my view that all of the Scenic Rim should continue to be represented by a single State MP. It would also make sense to include Harrisville, Peak Crossing and Mutdapilly – Scenic Rim localities not presently in the same Electorate as the rest of Scenic Rim – into the same Electorate. Scenic Rim is only a small local government area, population-wise, when compared with neighbouring areas of Ipswich, Logan, Gold Coast and Brisbane. Having a single MP representing the area ensures they are attuned to looking after the interests of the Scenic Rim because their electoral success depends on it. Dividing the Scenic Rim between various State Electorates would only serve to weaken the representation afforded to us. I note that the Commission is able to take into account local government boundaries in forming boundaries for Electorates, and I submit that the Scenic Rim Regional Council boundary should form the boundary of a State Electorate, except where it is necessary for another boundary to be formed to ensure enough electors reside in the Electorate in accordance with the Electoral Act 1992 (see below). Additionally, the Scenic Rim is by and large a region made up of small, rural communities, in contrast to neighbouring regions within the Gold Coast, Ipswich and Logan LGAs. Farming is a large economic driver in all areas, as is tourism. There is a tremendous amount of trade, sport and community interaction between various sections of the region, something enhanced greatly since the creation of Scenic Rim Regional Council in 2008 when Boonah and Beaudesert Shires were merged (the present Beaudesert Electorate incorporated basically all of the old

- Text:

Beaudesert and Boonah Shires). There are clear communities of interest between all parts of the Scenic Rim, as exemplified by the Council's "Eat Local Week" showcase of all things terrific about agriculture, food and wine in the Scenic Rim. South of Beaudesert and Boonah lies some of the richest agricultural land in Queensland, a significant dairy industry as well as poultry and beef industries all over the region. The region is connected by the Boonah-Beaudesert Road, and Beaudesert-Nerang Road. Clearly, the communities of interest for this region lie within the Scenic Rim area, and I ask that this be considered by including these communities of interest in the same State Electorate. To ensure this Electorate has adequate electors, a suggested deviation from the Scenic Rim boundary for this State Electorate is to include some mainly rural localities of Logan City. These localities were previously part of Beaudesert Shire, and still to this day have communities of interest with Scenic Rim, especially with rural production and rural acreage living being prevalent in these areas – Woodhill, Veresdale, Veresdale Scrub, Mundoolun, Cedar Grove and Cedar Vale. The essential "Scenic Rim" community aspect of the Electorate would be maintained. All of these localities are within the present Beaudesert Electorate, and so addresses another factor the Commission is required to consider, that being the present boundaries of Electorates. Scenic Rim or Border Ranges would be a better name for this Electorate than Beaudesert, as the name Beaudesert does not reflect the identity of those living in Boonah, Kalbar, Tamborine Mountain other localities but either of these two names reflects common features of the region. Thank you for considering this submission. Yours faithfully, Ian Pocock

- File

Upload: No file uploaded

Submission ID: 62878

Time of Submission: 24 Jul 2016 9:25pm

Submission IP Address: 103.1.192.87

S22

From: [Boundaries](#)
To: [grcsubmissions](#)
Subject: All Districts - Paul Blackman
Date: Monday, 25 July 2016 8:51:13 AM
Attachments: [ECQSubmission.pdf](#)

Online submission for **All Districts** from **Paul Blackman**

Contact Details

- Name: Paul Blackman
- Email: ozsailor76@gmail.com
- Phone Number: 08 9322 2779
- Residential Address: 636 Parker Rd, Oceanside CA, 92058, USA

Submission Details

- Submission: All Districts
 - Text: see pdf
 - File Upload: ECQSubmission.pdf, type application/pdf, 58.0 KB
-

Submission ID: 62879

Time of Submission: 25 Jul 2016 8:51am

Submission IP Address: 23.253.39.216



Submission to Electoral Commission of Queensland by Paul James Blackman.

24 July 2016

I have been looking forward to making this submission, and for the second time I have made such a submission, I can say that I have not been able to give it the timely dedication I wanted to apply to it. I do have a lot of things I took away from it and a few guidelines which I would like to see

Recently there was a push by conservative and rural parliamentarians to increase the rural weighting of large electorates from 2 to 4 per cent.

I am personally not a supporter of rural weighting and would rather connect pieces of the District of Mount Isa to the larger towns in the area if applicable.

So the first order of business when dealing with this is to address the problem of the weighted electorates by not making them so huge in the first place.

I have discovered that the trend is set to continue. The rural part of Queensland is not growing as fast as the other parts of the state.

Back in 1991, there were fewer than two million registered voters, now there are over three and a half million and despite the increased population growth, the size of the large electorates has greatly increased.

Now I understand why the state decided to work the weighting system. But other states have put aside the trees and acres weighting, and while I know that the laws are made by the Parliament of Queensland, but I would like to use this forum to call for the state of Queensland to put aside the weighting and assign a true one vote one value system. It is disturbing that some have sought to increase the weighting, however representative government is best represented by the people equally.

There are a couple of things I would not like to see in this revision of borders.

Winton and Diamantina in Mount Isa, I would like to see it revert back to Gregory and Warrego respectively. The solution I would suggest is to have the outer four follow continuity of interest similar to how the federal divisions in Queensland go. Moving the old Tablelands area to Isa, having Cook absorb the high growth areas in Barron River. This would minimise the increase in “notional electors” this year.

Cornubia and Carbrook currently leans into Redlands. Locked to the landmass of Logan locally Springwood can shift east, a hair-raising prospect for psephologists all over the map, but for maximum efficacy, along with fitting Redlands into three state districts, this pull would restore order in that area.

The state of Lockyer is a bit of a dog's breakfast. The protrusion into Southern Logan is an aberration on the map, and it has to be dealt with.

The only major name shift I would endorse other than the renaming of districts due to area shift would be to take Nanango and parts of Ipswich West and renaming it "Bjelke-Petersen"

Now I have tried to map the 93 districts but sadly the clock has run out and I reserve the right to submit my full maps in a future submission.

I will gladly accept any correspondence from any other interested person.

Finally I call upon the Commission to take submissions from the major parties for what they are under the surface, a craven attempt the shift the borders to their unfair advantage, and I shall be pressing the major parties to submit a Mackerras Pendulum with their submission.

Looking forward to seeing this process through.



Paul Blackman
636 Parker Rd
Oceanside CA 92058
USA

ozsailor76@gmail.com

From: [Boundaries](#)
To: [grcsubmissions](#)
Subject: Beaudesert - Ruth Chalk
Date: Monday, 25 July 2016 9:44:32 AM

Online submission for **Beaudesert** from **Ruth Chalk**

Contact Details

- Name: Ruth Chalk
- Email: 
- Phone Number: 
- Residential Address: Chalk Rd, Carneys Creek Q 4310



Submission Details

- Submission: Beaudesert

- Text:

My family and I reside in the Scenic Rim area, south of Boonah. My husband, myself, our kids and our extended families have lived in the region our entire life (bar a few years). The essence of Scenic Rim is agriculture. We have all been involved in Agriculture throughout the majority of our lives and are strong advocates for agricultural industries to remain in this region, with the Scenic Rim boasting some of the best agriculture lands in Queensland. We believe that the people in the Scenic Rim should be represented by one State MP, not multiple State MPs. The reasons why we believe this is because of the importance of having a productive and proactive relationship between LGA and State MPs is paramount to ensuring the region continues to prosper, focusing on the needs and wants of the community to ensure that the essence of Scenic Rim is maintained, not that parts of the region become forgotten about in a bigger region that is dominated by city living views. Should state MPs represent across multiple LGAs it becomes an extremely inefficient use of tax payers money and spreads MPs too thin across regions that will inevitably lead to failed representation for ALL members of the community. As community members of the Scenic Rim and Beaudesert region, our family does not want to see our region become part of a "city based" State Electorate Boundary such as Ipswich, as it will dramatically change the heart of our community through important services and infrastructure being either reduced or removed altogether. The excellent work that the Scenic Rim Regional Council has done with the Eat Local Week shows the essence of our region and a extremely valid reason why our State Boundary should not change to be part of a "city based" boundary. If anything, parts of Harrisville and Peak Crossing that form part of the local council should be included in this boundary. Thank you for the opportunity to provide this submission.

Yours Sincerely, Ruth Chalk

- File
Upload: No file uploaded

Submission ID: 62880

Time of Submission: 25 Jul 2016 9:44am

Submission IP Address: 103.1.192.87

S24

From: [Boundaries](#)
To: [grcsubmissions](#)
Subject: Beaudesert - Richard Gorman
Date: Monday, 25 July 2016 10:00:47 AM

Online submission for **Beaudesert** from **Richard Gorman**

Contact Details

- Name: Richard Gorman
- Email: [richard.gorman@grc.qld.gov.au](#)
- Phone Number: 07 5531 1111
- Residential Address: 12 Park St Boonah



Submission Details

- Submission: Beaudesert

My submission relates to representation for my region, the Scenic Rim Regional Council LGA. At present, the vast majority of the Scenic Rim – about 27,000 out of 28,000 residents – live in the State Electorate of Beaudesert. It is my view that all of the Scenic Rim should continue to be represented by a single State MP. It would also make sense to include Harrisville, Peak Crossing and Mutdapilly – Scenic Rim localities not presently in the same Electorate as the rest of Scenic Rim – into the same Electorate. Scenic Rim is only a small local government area, population-wise, when compared with neighbouring areas of Ipswich, Logan, Gold Coast and Brisbane. Having a single MP representing the area ensures they are attuned to looking after the interests of the Scenic Rim because their electoral success depends on it. Dividing the Scenic Rim between various State Electorates would only serve to weaken the representation afforded to us. I note that the Commission is able to take into account local government boundaries in forming boundaries for Electorates, and I submit that the Scenic Rim Regional Council boundary should form the boundary of a State Electorate, except where it is necessary for another boundary to be formed to ensure enough electors reside in the Electorate in accordance with the Electoral Act 1992 (see below). Additionally, the Scenic Rim is by and large a region made up of small, rural communities, in contrast to neighbouring regions within the Gold Coast, Ipswich and Logan LGAs. Farming is a large economic driver in all areas, as is tourism. There is a tremendous amount of trade, sport and community interaction between various sections of the region, something enhanced greatly since the creation of Scenic Rim Regional Council in 2008 when Boonah and Beaudesert Shires were merged (the present Beaudesert Electorate incorporated basically all of the old Beaudesert and Boonah Shires). There are clear communities of interest between all parts of the Scenic

- Text:

Rim, as exemplified by the Council's "Eat Local Week" showcase of all things terrific about agriculture, food and wine in the Scenic Rim. South of Beaudesert and Boonah lies some of the richest agricultural land in Queensland, a significant dairy industry as well as poultry and beef industries all over the region. The region is connected by the Boonah-Beaudesert Road, and Beaudesert-Nerang Road. Clearly, the communities of interest for this region lie within the Scenic Rim area, and I ask that this be considered by including these communities of interest in the same State Electorate. To ensure this Electorate has adequate electors, a suggested deviation from the Scenic Rim boundary for this State Electorate is to include some mainly rural localities of Logan City. These localities were previously part of Beaudesert Shire, and still to this day have communities of interest with Scenic Rim, especially with rural production and rural acreage living being prevalent in these areas – Woodhill, Veresdale, Veresdale Scrub, Mundoolun, Cedar Grove and Cedar Vale. The essential "Scenic Rim" community aspect of the Electorate would be maintained. All of these localities are within the present Beaudesert Electorate, and so addresses another factor the Commission is required to consider, that being the present boundaries of Electorates. Scenic Rim or Border Ranges would be a better name for this Electorate than Beaudesert, as the name Beaudesert does not reflect the identity of those living in Boonah, Kalbar, Tamborine Mountain other localities but either of these two names reflects common features of the region. Thank you for considering this submission. Yours faithfully, Richard Gorman

- File Upload: No file uploaded

Submission ID: 62881

Time of Submission: 25 Jul 2016 10:00am

Submission IP Address: 103.1.192.87

From: [Boundaries](#)
To: [grcsubmissions](#)
Subject: Beaudesert - Alice Gorman
Date: Monday, 25 July 2016 10:05:50 AM
Attachments: [Alice Gorman submission.docx](#)

Online submission for **Beaudesert** from **Alice Gorman**

Contact Details

- Name: Alice Gorman
- Email: [alice.gorman@grc.qld.gov.au](#)
- Phone Number: 07 5521 1234
- Residential Address: 12 Park St Boonah

Submission Details

- Submission: Beaudesert
 - Text: I have attached my submission.
 - File Upload: Alice Gorman submission.docx, type application/vnd.openxmlformats-officedocument.wordprocessingml.document, 110.1 KB
-

Submission ID: 62882

Time of Submission: 25 Jul 2016 10:05am

Submission IP Address: 103.1.192.88



My submission relates to representation for my region, the Scenic Rim Regional Council LGA.

At present, the vast majority of the Scenic Rim – about 27,000 out of 28,000 residents – live in the State Electorate of Beaudesert.

It is my view that all of the Scenic Rim should continue to be represented by a single State MP. It would also make sense to include Harrisville, Peak Crossing and Mutdapilly – Scenic Rim localities not presently in the same Electorate as the rest of Scenic Rim – into the same Electorate.

Scenic Rim is only a small local government area, population-wise, when compared with neighbouring areas of Ipswich, Logan, Gold Coast and Brisbane. Having a single MP representing the area ensures they are attuned to looking after the interests of the Scenic Rim because their electoral success depends on it. Dividing the Scenic Rim between various State Electorates would only serve to weaken the representation afforded to us.

I note that the Commission is able to take into account local government boundaries in forming boundaries for Electorates, and I submit that the Scenic Rim Regional Council boundary should form the boundary of a State Electorate, except where it is necessary for another boundary to be formed to ensure enough electors reside in the Electorate in accordance with the Electoral Act 1992 (see below).

Additionally, the Scenic Rim is by and large a region made up of small, rural communities, in contrast to neighbouring regions within the Gold Coast, Ipswich and Logan LGAs. Farming is a large economic driver in all areas, as is tourism. There is a tremendous amount of trade, sport and community interaction between various sections of the region, something enhanced greatly since the creation of Scenic Rim Regional Council in 2008 when Boonah and Beaudesert Shires were merged (the present Beaudesert Electorate incorporated basically all of the old Beaudesert and Boonah Shires). There are clear communities of interest between all parts of the Scenic Rim, as exemplified by the Council's "Eat Local Week" showcase of all things terrific about agriculture, food and wine in the Scenic Rim. South of Beaudesert and Boonah lies some of the richest agricultural land in Queensland, a significant dairy industry as well as poultry and beef industries all over the region. The region is connected by the Boonah-Beaudesert Road, and Beaudesert-Nerang Road.

Clearly, the communities of interest for this region lie within the Scenic Rim area, and I ask that this be considered by including these communities of interest in the same State Electorate.

Part 1 – Primary Submission – Proposal based on minor amendments to present boundaries of Beaudesert Electorate

1. Scenic Rim Regional Council (SRRC) area to be placed within single State Electoral District (State Electorate)

At present, the Beaudesert State Electorate consists of most (but not all) of the SRRC, and prior to local government amalgamations in 2007 was essentially Beaudesert Shire and Boonah Shire put together.

Approximately 1000 electors in SRRC in the localities of Harrisville, Peak Crossing and Mutdapilly are not included in the Beaudesert State Electorate, but within the Lockyer State Electorate. This situation arose in the 1999 redistribution when the boundaries of the then Shire of Boonah (which shire did not include the localities listed above, as they were at that time part of Ipswich City) formed the boundaries of the Beaudesert State Electorate.

The emergence of Scenic Rim Regional Council with a strong identity post-2008 has left many people in the localities above seeking inclusion in the Beaudesert State Electorate due to its overwhelming coverage of the region.

Further, it is noted that there is very little, if any, community of interest between these localities and the principal communities of the Lockyer State Electorate. Residents in these localities face an onerous cross-country trip to visit their MP in Gatton.

It is noted that this proposal addresses a number of factors the Redistribution Commission must consider in considering boundaries:

- a) The boundaries of local government areas (Section 46(2)): as noted above, this area is now within SRRC, which LGA falls primarily within the Beaudesert State Electorate.
- b) Communities of interest: historically these areas have shared a natural connection with the areas of the Fassifern around Boonah, Kalbar and other localities within the former Boonah Shire. The strong prevalence of primary industries in the localities, even today when there has been considerable consolidation in that sector, still binds these localities in a much greater manner to the Fassifern (and thus SRRC) than either of Lockyer or Ipswich.
- c) Ways of communication and travel within each district: the Cunningham Highway and Boonah-Ipswich Road are the two major roads that connect these areas. Local media in Boonah (the Fassifern Guardian) has serviced the localities listed above for over 100 years. There is a number of other publications, including the Beaudesert Times and The Hinterlander that publish their media within the confines of the Scenic Rim Regional Council area.

2. Include localities in “old Beaudesert Shire” in Beaudesert State Electorate

At the close of rolls for the 2016 local government elections, the SRRC comprised 27,234 electors.

The present Beaudesert State Electorate includes a number of localities, within Logan City Council area, that until 2008 were part of Beaudesert Shire and still in 2016 maintain very strong links with the Beaudesert community. Since the last redistribution, these localities have been represented by the Member for Beaudesert.

There are strong grounds for maintaining this situation, but allowing for the fact that strong residential growth means not all of the present Beaudesert State Electorate will fit into the new Beaudesert State Electorate.

It is submitted that the localities in Logan City Council LGA of:

- Veresdale (enrolment at 14 March 2016 – 234)
 - Woodhill (enrolment at 14 March 2016 – 381)
 - Mundoolun (enrolment at 14 March 2016 – 860)
 - Veresdale Scrub (enrolment at 14 March 2016 – 20)
 - Cedar Grove (enrolment at 14 March 2016 – 1338)
 - Cedar Vale (enrolment at 14 March 2016 – 1729)
 - Kagaru (enrolment at 14 March 2016 – 8)
- [Total 4570 electors]

be included in the new Beaudesert State Electorate.

Outcome in number of electors:

- SRRC: 27,234
- PLUS Logan City Council areas referenced above (Veresdale, Woodhill, Mundoolun, Veresdale Scrub, Cedar Grove, Cedar Vale, Kagaru): 4,570

TOTAL: 31,804

This small deviation under the mean number of electors is justified due to the strong present and expected residential growth in the region.

This submission address a number of matters the Redistribution Commission must consider:

- a) Communities of social, economic, regional or other interests: as noted above, these areas previously were together in the Beaudesert Shire. The ties between locals in these localities and areas around Beaudesert town itself stretch back generations (the disconnection of these localities in the municipal sense with Beaudesert is still an issue of great consternation because the connections are far greater than any connection with Logan City). People from these localities shop in Beaudesert, go to school around Beaudesert, play sport in Beaudesert, and although they are not part of the Scenic Rim Regional Council area, the areas they reside in are far more similar to the SRRC than Logan City.
- b) Ways of communication and travel: the Mt Lindesay Highway is the lifeblood of these localities and connects it to Brisbane as well as the broader SRRC area.
- c) The boundaries of existing districts: each of these localities is within the existing Beaudesert State Electorate.
- d) Particular demographic trends should also be considered. There are over 3000 residential lots presently or shortly to be on sale in Beaudesert, Tamborine, Mundoolun, Woodhill and Cedar Grove and Cedar Vale. SRRC is experiencing approximately 3% annual residential growth, and this growth is expected to continue. [See attached media articles and www.riemoreattamborine.com.au, www.mundoolunestate.com.au, www.oaklandestate.com.au]. Between 2012 election and 2015 more than 4000 new electors joined the roll in the Beaudesert Electorate. It is arguable that if the 6% deviation proposed

is not provided, the population of the Beaudesert State Electorate will become more than 10% over the average within 4 years of the redistribution.

6. Name of Electorate

We suggest that the LNP propose that this Electorate's name be changed.

The Beaudesert Electorate was created in the 1991 redistribution, and in its first form followed the boundaries of the Shire of Beaudesert.

In the 1999 redistribution, the Shire of Boonah was added but the name of the Electorate was unchanged.

The name should be changed for two reasons:

1. It is confusing for electors who do not live in Beaudesert or surrounds, particularly those in very distinct communities in the Fassifern area. From their point of view, they do not relate to the name "Beaudesert", just as people in Beaudesert would not relate to the name "Boonah Electorate". The same applies to localities around Tamborine Mountain. When local government amalgamations took place, the original proposal was for the new LGA to be called "Beaudesert Regional Council". This idea was not adopted owing to the concerns above, and instead "Scenic Rim Regional Council" was born.

2. A convenient change would be to "Scenic Rim" to reflect common identity across the region as encapsulated by the Scenic Rim Regional Council. However, this is not appropriate owing to the fact that when one asks an elector in the Mt Lindesay Highway corridor (where the Beaudesert and Logan Electorates border each other) whether they are in Beaudesert Electorate or Logan Electorate, an elector who lives in the Logan City Council area will say "Logan" (even if they live in the Beaudesert Electorate and used to be in Beaudesert Shire) because they have more familiarity with the local government areas than the state electorates. Changing the name to "Scenic Rim Electorate" will, for as long as there are parts of other local government areas in this electorate, only perpetuate that problem in reverse (i.e. people who live in Logan City Council area would consider they are in Logan Electorate even though they may in fact be part of the "Scenic Rim Electorate", and if the entire SRRC area is not in a single State Electorate it would possibly create a problem elsewhere).

It is proposed "Border Ranges", "Southern Hinterland" or "Southeastern Highlands" be adopted as the name of the electorate.

"Border Ranges" is the name of the NSW National Park that adjoins Queensland, and is quite a commonly used term to describe the ranges that run along the border for the entirety of the present Electorate. In terms of common usage and recognisable names, this is probably the preferable option.

"Southern Hinterland" reflects the location of the Electorate in the Gold Coast Hinterland in the east and reflects the agricultural and tourism industries that are thriving in the Electorate.

"Southeastern Highlands" was a term used to describe the Lamington National Park by R.M. Collins, former Member for Albert (1896-1899) as he fought to have the area preserved as a National Park.

Thank you for considering my submission.

Regards,

Alice Gorman.

From: [Susan Shay](#)
To: [Boundaries](#)
Subject: Submission - Queensland Redistribution Commission
Date: Monday, 25 July 2016 10:53:18 AM
Attachments: [image001.png](#)
[SKMBT C22416072511030.pdf](#)

Dear Sir/Madam,

Please find attached and for your consideration my submission to the Queensland Redistribution Commission.

Kind regards,

Susan Shay
Director
BEng RPEQ

ACS Engineers
CIVIL | ENVIRONMENTAL | PROJECT MANAGEMENT

PO Box 554
Beaudesert QLD 4285
p: 07 5541 3500
m:
e:
w: www.acsengineers.com.au

QUEENSLAND REDISTRIBUTION
COMMISSION

25 JUL 2016

RECEIVED

Mrs Susan Shay
427 Bromelton House Road
Gleneagle QLD 4285

The Queensland Redistribution Commission

BY EMAIL:

My submission relates to representation for the region I live and work in, the Scenic Rim Regional Council LGA.

Currently, the majority of the Scenic Rim – about 27,000 out of 28,000 electors – live in the State Electorate of Beaudesert.

It is my view that all of the Scenic Rim should be represented by a single State MP. It would also be logical to include Harrisville, Peak Crossing and Mutdapilly – Scenic Rim localities not presently in the same Electorate as the rest of Scenic Rim – into the same Electorate.

Scenic Rim is a small local government area, population-wise, when compared with neighbouring areas of Ipswich, Logan, Gold Coast and Brisbane. Having a single MP representing the whole of the Scenic Rim ensures they are looking after the interests of the entire region because their electoral success depends on it. Dividing the Scenic Rim between various State Electorates would only serve to weaken the representation afforded to our region.

I note that the Commission is able to take into account local government boundaries in forming boundaries for Electorates, and I suggest that the Scenic Rim Regional Council boundary should form the boundary of a State Electorate, except where it is necessary for another boundary to be formed to ensure enough electors reside in the Electorate in accordance with the Electoral Act 1992.

Additionally, the Scenic Rim is by and large a region made up of small, rural communities, in contrast to neighbouring regions within the Gold Coast, Ipswich and Logan LGAs. Farming is a large economic driver in all areas, as is tourism. There is a tremendous amount of trade, sport and community interaction within the region, something enhanced greatly since the creation of Scenic Rim Regional Council in 2008 when Boonah and Beaudesert Shires were merged (the present Beaudesert Electorate incorporated essentially all of the old Beaudesert and Boonah Shires). There are clear communities of interest between all parts of the Scenic Rim, as exemplified by the Council's "Eat Local Week" showcase of all things terrific about agriculture, food and wine in the Scenic Rim. South of Beaudesert and Boonah lies some of the richest agricultural land in Queensland, a significant dairy industry as well as poultry and beef industries all over the region. The region is connected by the Boonah-Beaudesert Road, and Beaudesert-Nerang Road.

Clearly, the communities of interest for this region lie within the Scenic Rim area, and I ask that this be considered by including these communities of interest in the same State Electorate.

To ensure this Electorate has adequate electors, a suggested deviation from the Scenic Rim boundary for this State Electorate is to include some mainly rural localities of Logan City. These areas were previously part of Beaudesert Shire, and have to this day communities of interest with Scenic Rim, especially with rural production and rural acreage living being prevalent in these areas – Woodhill, Veresdale, Veresdale Scrub, Mundoolun, Cedar Grove and Cedar Vale. The essential “Scenic Rim” community aspect of the Electorate would be maintained.

All of these localities are within the present Beaudesert Electorate, and so addresses another factor the Commission is required to consider, that being the present boundaries of Electorates.

Scenic Rim or *Border Ranges* would be a better name for this Electorate than Beaudesert, as the name Beaudesert does not reflect the identity of those living in Boonah, Kalbar, Tamborine Mountain or other localities. Either of these two names reflects common features of the region.

Thank you for considering this submission.

Yours faithfully,



Susan Shay
RPEQ 13697

From: [Boundaries](#)
To: [grcsubmissions](#)
Subject: Beaudesert - Mary McInnes
Date: Monday, 25 July 2016 12:12:47 PM

Online submission for **Beaudesert** from **Mary McInnes**

Contact Details

- Name: Mary McInnes
- Email: [da.mcinnnes@bigpond.com](#)
- Phone Number: 07 54671240
- Residential Address: "Inverclyde" 93 Radford Road RADFORD QLD 4307



Submission Details

- Submission: Beaudesert

M.H. McInnes (Mrs) "Inverclyde" 93 Radford Road RADFORD QLD 4307 Phone: 07 54671240 Email: da.mcinnnes@bigpond.com The Secretary, Queensland Redistribution Commission GPO Box 1393 BRISBANE QLD 4001 Dear Sir/Madam, I should like to provide input into the redistribution of the state electoral area that I reside in. I am a voter and resident for the State Electorate of Beaudesert and it is my view that all of the Scenic Rim Regional Council should be represented by a single State MP and not 2 or three as is now the case. For example I live 9 klms from the township of Harrisville and belong to organisations within this township and I have to liaise with the State MP for Lockyer – Ian Rickuss should I need advice or assistance with a matter regarding these organisations and then I have to liaise with the State MP for Beaudesert – Jon Krause should the advice or assistance be for a matter regarding my residence or business. This I find to be a ridiculous situation and I am sure that other voters in my area are placed in the same position. I understand that the Commission is able to take into account local government boundaries when forming Electorates and I would ask that the Scenic Rim Regional Council boundaries should form the boundary of a new State Electorate. Having said that I also realise that the population of the Scenic Rim Regional Council might not have enough voters within its boundaries to satisfy your Commission's requirements and I would like to suggest that maybe some of the formers areas that were in the old Beaudesert Shire Council which were removed at the time of amalgamation with Boonah Shire Council to form Scenic Rim Regional Council could be included in the new Electorate. Areas which are still mainly rural localities or have rural acreage subdivisions such as Woodhill, Veresdale, Mundoolun, Cedar Grove and others come to mind. These areas are at present part of the Beaudesert Electorate and therefore make sense to include them in any new seat that is created. I thank you

for your time spent reading my submission. Yours faithfully, Mary
Helene McINNES

- File
Upload: No file uploaded

Submission ID: 62883

Time of Submission: 25 Jul 2016 12:12pm

Submission IP Address: 103.1.192.88

25th July 2016

The Secretary
Queensland Redistribution Commission
GPO Box 1393
Brisbane Qld 4001

Dear Secretary

The Liberal National Party (LNP) Queensland responds to the Queensland Redistribution Commission's invitation under Section 42 of the *Electoral Act* 1992 for written submissions to redistribute the State into 93 electoral districts.

The LNP submits a proposal for the Commission's consideration.

Yours sincerely



Michael O'Dwyer
State Director



Liberal National Party Queensland
Submission to the
Queensland Redistribution Commission
25 July 2016

Introduction

The redrawing of the boundaries of Queensland's electoral districts has been undertaken in the context of the amendments to the *Electoral Act 1992* (the Act) introduced earlier this year through the Electoral (Improving Representation) and Other Legislation Amendment Bill.

The essential element of that Bill was the increase in the number of districts from 89 to 93 in recognition of the fact that the growth in Queensland's population since the last redistribution 30 years ago had not been matched by any increase in the size of the Parliament.

In his Introduction Speech to the Bill this year, Ian Walker MP, Shadow Attorney General and Minister for Justice, pointed out that the increase will "improve representation, particularly in rural and regional Queensland". (*Hansard*, 19 April 2016, p 1007)

Mr Walker went on to say:

"As a Parliament we need to recognise that extra technology, staff or offices will not solve the issues of density and sparse population that communities in remote parts of the state deal with on a daily basis. In many cases the technology is either inferior or does not exist at all." (*Hansard*, 219 April 2016, p 1007)

This submission is made in compliance with the provisions of sections 45 and 46 of the Act, that is, it meets the requirements concerning current and prospective enrolments (section 45) and, to the extent possible, has taken into account the matters outlined in section 46.

It is proposed that the number of large districts that benefit from additional large district provision outlined in section 45 of the Act be reduced from five (5) to four (4), thereby improving enrolments access to representation. That this has been able to be suggested is directly attributable to the increase in the size of the Parliament from 89 districts to 93.

Location of New Districts

It is of paramount importance that the notion of fair representation, however it is defined, be extended to electors in all parts of the state. This includes electors living in rural, regional or remote Queensland who are entitled to reasonable access to their elected representatives.

The addition of a further four (4) districts means that any need to reduce the number of districts outside south-east Queensland is eliminated.

Indeed, it is submitted that one additional district be located in regional Queensland, thereby ensuring that changes to existing boundaries outside south-east Queensland are minimised. At the same time, the location of this new district will increase the capacity of electors to have access to their elected representative.

The rapid current and projected population growth in parts of south-east Queensland, particularly those areas to the north and south of Brisbane, the Sunshine Coast and those areas extending from the north of the Gold Coast west towards the southern parts of the city of Ipswich is challenging. In

the latter area, it is the projected growth, on top of stable current enrolments, that places the greatest pressure on the capacity to construct districts that meet all requirements of the Act.

It is acknowledged that in some parts of the state the need to meet the requirements relating to proposed and prospective enrolments has meant that it is increasingly difficult to construct districts that maximise the notion of communities of interest and alignment with local government boundaries. While this is regrettable, it reflects the fact that, while there is and will be rapid population growth in some parts of the state, others face limited growth, meaning that boundaries may have to be extended beyond what might be regarded as natural communities of interest.

Proposed Boundary Changes

It is proposed to create four (4) new districts in compliance with the amended Act and make consequential changes:

1. Palmerston (located in north Queensland and drawn from the existing districts of Dalrymple, Hinchinbrook and Mulgrave)
2. Coolum (located on the north of the Sunshine Coast and drawn from the existing districts of Buderim, Maroochydore, Nicklin and Noosa)
3. Ormeau (located on the north of the Gold Coast and drawn from the existing districts of Albert and Coomera)
4. Jagera (located on the boundaries of the cities of Brisbane and Ipswich and drawn from the existing districts of Bundamba, and Ipswich)

At the same time, the extensive redrawing of boundaries has meant that the boundaries of some existing districts have been redrawn to the extent that they have either a limited or no relationship to their current name. As a consequence, it is proposed to abolish the districts of:

1. Algester is replaced by the new electoral district of Greenbank as it is more representative of its proposed redrawn community of interest.
2. Dalrymple is replaced by the new electoral district of Ramsay drawn from the existing districts of Southern Downs, Toowoomba South and Condamine. Dalrymple was a recommendation of the 2008 Redistribution Commission to replace the former electoral district of Charters Towers.

This submission proposes the creation of 93 districts set out below.

Proposed Electoral districts above 100,000 km² in area (Cook, Mount Isa, Gregory and Warrego)

Changing demographics, enrolment growth, community fragmentation and the transition from the resources reliant economy to a more general economy across regional, rural and remote Queensland requires reconfiguration of the current electoral districts above 100,000 km².

With the exception of the existing district of Cook, an east-west orientation for the existing electoral districts of Mount Isa, Gregory and Warrego is proposed to align communities with their recognised transport and communication linkages and major centres for services and markets. This orientation enhances constituent's reasonable access to their elected representatives.

The changed enrolment criteria as a consequence of the increase in the number of electoral districts to 93 coupled with the east- west orientation for Mount Isa, Gregory and Warrego enables the abolition of Dalrymple contributing to the creation of the new non-large northern electoral district of Palmerston, an additional regional electorate of Ramsay to the south and for coastal electoral districts to be aligned more to their economic and geographical communities of interest.

For details refer to Attachment 1.

Proposed Northern Queensland (Barron River, Cairns, Palmerston, Mulgrave, Hinchinbrook, Thuringowa, Townsville, Mundingburra, Burdekin, Whitsunday, Mirani and Mackay)

The Redistribution Commission's enrolment data indicates projected high to average increase enrolment growth in the existing electoral districts of Barron River, Thuringowa, Cairns, Hinchinbrook, Whitsunday and Burdekin.

Coupled with the proposed abolition of Dalrymple, the enrolment growth in these electoral districts supplements electoral districts with significant current low enrolment growth such as Mackay and Mundingburra and enables the creation of the new electoral district of Palmerston based on the communities of South Johnstone, Mourilyan, Gordonvale, Atherton and Mount Garnet.

For details refer to Attachment 1.

Proposed Central Queensland (Rockhampton, Keppel, Gladstone and Callide)

Projected substantial increase in enrolment growth in Central Queensland is confined to the existing electoral districts of Gladstone and Keppel. This allows for the augmentation of enrolments in the current low quota electoral districts of Callide and Rockhampton.

Improved community of interest and fairer representation is a clear consequence of this proposal particularly for constituents in Mount Morgan and Port Alma vicinities who currently are in the existing electorate of Mirani.

For further details see Attachment 1.

Proposed Wide Bay and Burnett Area (Burnett, Bundaberg, Hervey Bay, Maryborough, Gympie and Nanango)

Variations in the projected increase in enrolments across existing electoral districts in this area reflect changing demographics. Indicative of this is the projected high enrolment growth in the Hervey Bay electoral district.

The enrolments in the existing Hervey Bay electoral district and to a lesser extent the projected enrolment growth in the existing electoral districts of Burnett and Maryborough are utilised to supplement current low enrolments in the existing electoral districts of Bundaberg, Gympie and Nanango, and to enhance community of interest.

For further details see Attachment 1.

Proposed Sunshine Coast Area (Noosa, Coolum, Buderim, Maroochydore, Nicklin, Kawana, Caloundra and Glasshouse)

Projected high increases in enrolments predominate in each of the existing Sunshine Coast electoral districts excepting the existing electoral district of Buderim. To utilise this projected growth to the best advantage of constituents, the new electoral district of Coolum is proposed with its own cohesive community of interests.

As a consequence of the proposed new electoral district of Coolum, minor adjustments are necessitated to each of the electoral districts taking into consideration projected enrolment growth and community of interest.

For further details see Attachment 1.

Proposed Deception Bay Area (Pumicestone, Kallangur, Murrumba, Morayfield, Redcliffe and Pine Rivers)

The projected high increase in enrolments in the existing electoral districts of Murrumba, Pumicestone, Kallangur and Morayfield are indicative of new demographic growth and contrasts with the lower growth in the more established areas of Redcliffe and Pine Rivers and indeed to the neighbouring existing electoral districts north of the Brisbane River. This projected increase in enrolments is maximised to improve community of interest in neighbouring electoral districts and to supplement low enrolment growth in nearby existing electorates in North Brisbane.

Adjustments are made to the existing projected high growth and low growth electoral districts to comply with the enrolment criteria taking into consideration community of interest.

For further detail see Attachment 1.

Proposed Brisbane North of the Brisbane River Area (Ferny Grove, Everton, Aspley, Sandgate, Nudgee, Clayfield, Stafford, Brisbane Central, Ashgrove, Mount Coot-tha, Indooroopilly and Moggill)

In this area, the significant low projected enrolment growth must be addressed. Ten of the twelve existing electoral districts are under quota. Projected high growth is confined to the existing electoral district of Brisbane Central. This projected increase in growth in the electoral district of Brisbane Central and from the neighbouring projected high growth electoral districts to the north enables the necessary adjustments to electoral districts in this area to comply with the enrolment criteria.

In making the changes, community of interest, social cohesion and future growth were prime considerations. In the instance of the existing electoral districts of Nudgee and Clayfield no changes are proposed.

For further details see Attachment 1.

Proposed Brisbane South of the Brisbane River (Lytton, Capalaba, Mansfield, Chatsworth, Streeton, Sunnybank, Bulimba, Greenslopes, Greenbank (Algeria) Yeerongpilly, South Brisbane, Mount Ommaney and Inala)

Current enrolments in this area with the exception of Brisbane South are either marginally or substantially under quota necessitating adjustments excepting to the electoral districts of Bulimba, Capalaba and Cleveland where no changes are proposed.

The projected high enrolment growth in the existing electoral district of South Brisbane enables proposed enrolment adjustments to surrounding electoral districts to meet the electoral criteria taking into consideration community of interest. In the instance of the existing electoral district of Algeria, the substantial projected high growth to its south necessitates significant adjustments. It is proposed that Greenbank would be a more suitable name in recognition of its prime locality within the proposed boundary.

In the instance of Mount Ommaney the projected low enrolment is accommodated by transferring current enrolments within its shared community of interest from the existing electoral district of Indooroopilly. In turn, it is proposed that the projected high enrolment growth in the existing electoral district of Brisbane Central be utilised to enable the electoral district of Indooroopilly to comply with the electoral criteria.

For further details see Attachment 1.

Proposed Area to the north of the Gold Coast (Redlands, Cleveland, Springwood, Waterford, Logan and Woodridge)

With the exception of the existing electoral district of Springwood, the existing electoral districts in this area comply with the enrolment criteria. To enable the electoral district of Springwood to be within the acceptable enrolment range, adjustments are proposed to neighbouring electorates.

In addition, the high projected growth in the north of the current electoral districts of Coomera, Albert and Beaudesert have necessitated change to the districts of Woodridge, Waterford and Logan.

For further details see Attachment 1.

Proposed Ipswich Area (Ipswich West, Ipswich, Bundamba, Jagera, Beaudesert and Lockyer)

Accommodating within the electoral criteria the projected significant increase in enrolments in the existing electoral districts in the Ipswich area coupled with the relatively stable current electoral growth has been a complex and mammoth challenge. To accommodate the projected high enrolment growth, the new electoral district of Jagera based on Springfield is proposed. (The late Neville Bonner AO (previously Senator) was of the Jagera people. The Jagera country in the words of the late Neville Bonner “is all of the land within the watershed of the Brisbane River.”

The adjustments to reflect the projected high enrolment growth and to meet the enrolment criteria has resulted in some sub-optimal community of interest outcomes, such as Scenic Rim dislocations in the proposed Beaudesert electoral district.

For further details see Attachment 1.

The Gold Coast Area (Currumbin, Burleigh, Mermaid Beach, Surfers Paradise, Southport, Broadwater, Mudgeeraba, Gaven, Albert, Coomera and Ormeau)

In the Gold Coast area with the exception of the existing electoral districts of Albert and Coomera each the existing districts comply with the electoral enrolment bandwidth. Minor adjustments are made to the existing electoral districts of Currumbin, Surfers Paradise, Southport, Broadwater, Mudgeeraba and Gaven to either improve community of interest or to provide a better balance between current and projected enrolments.

No changes are proposed for the existing electoral districts of Burleigh and Mermaid Beach.

To accommodate the substantial increase in projected growth in the existing electoral districts Albert and Coomera a new electoral district of Ormeau based on the community of Ormeau is proposed.

For further details see Attachment 1.

Proposed Darling Downs Area (Toowoomba North, Toowoomba South, Southern Downs, Ramsay and Condamine)

Enrolments in this area with the exception of the existing electoral district of Condamine are within the electoral enrolment criteria. The proposed reconfiguration of the existing electoral districts above 100,000 km² in area coupled the abolition of the existing electoral district of Dalrymple and

the projected enrolment increase in the existing Condamine has engendered improved constituency access to elected representative and enabled the proposed additional regional electoral district of Ramsay to be created based on the centres of Pittsworth and Oakey. Ramsay is a locality in this proposed electoral district and its name has historical connections.

To accommodate the creation of the new electoral district of Ramsay adjustments are made to the existing electoral districts of Toowoomba North, Toowoomba North, Southern Downs and Condamine.

For further details see Attachment 1.

--oo00oo--

SEAT	Current without weighting large seats	Projected without weighting large seats	Weightage large seat	Final Current	Final Projected	SA1's split	Notional SA1 Impact	Description	Rationale
Dairymple (abolished)				0	0		3143114 split at the common road to Noosa Rd with notional electors to Noosa of 50 current and 60 projected. 3143010 split Euodio Flats Rd to Maroochydore Rd in the south with Coolum taking 89 current and 93 projected electors. 3141336 split at Maroochydore Rd with the housing included in proposed Buderim.	N/A - Replaced by Ramsay	Changing demographics and community fragmentation within existing electorate boundaries can be resolved by the transfer of current Dairymple communities to their respective natural alignments that exist along east west transport, communication and social services linkages with Mt Isa, Gregory and the new seat of Palmerston.
Coolum (proposed new seat)				30343	34707	3143114, 3143010, 3141336		Northern boundary as per proposed Noosa. Western boundary as per proposed Nicklin. Southern boundary south of Dillilbah Rd to Euodio Flats Rd to Maroochydore Rd across to the Sunshine Motorway, north along Sunshine Motorway to north of the Sunshine Coast Airport where the southern boundary joins the coast as the eastern proposed boundary.	The growth in the existing Maroochydore, Kawana and Caloundra electorates places them at the top of exceeding projected quota. The proposed Coolum absorbs the projected growth and is based on the growing enrolments of Coolum and its linked communities of interest including Eumundi, Yandina and Bl Bli.
Jagera (proposed new seat)				30306	39703			As per proposed Inala and Algeester/Greenbank boundaries. South boundary inclusive of 3130405, Smith Rd and Stuart St to Brisbane River.	New proposed electorate due to projected growth based on Centenary Motorway, Springfield and Brookwater.
Ormeau (proposed new seat)				30406	41493			Northern and eastern boundaries of existing Coomera, southern boundary as per proposed Coomera electorate. Western boundary Pacific Motorway except for existing Waterford boundary from Pacific Motorway to Wuraga Rd then south on the western boundaries of 3131008, 3131004 and 3131007 to as per proposed Albert boundary description.	The projected growth in the existing electorate of Coomera necessitates its division and the creation of a new proposed new electorate in its north based on Ormeau.
Palmerston (proposed new seat)				33016	35067			Northern boundary as per proposed Mulgrave description and current Cook boundary but includes 3140007 (Undara Volcanic National Park) and travels east across the existing Dairymple electorate to include 3116705 to current Hinchinbrook boundary. The existing north Mulgrave/Hinchinbrook boundary alters so the new seat travels along Palmerston Highway to Nerada to include South Johnstone, Moresby and Mourilyan (3116201, 3116008, 3116007, 3116006, 3116005 and 3116021).	The substantial growth in the Cairns vicinity enables the creation of a new cohesive electorate uniting communities of interest, based on transport (Bruce Highway, Gillies Range Road and the Palmerston Highway), communication and common industry linkages between the southern Mulgrave area and the Tablelands.
Ramsay (proposed new seat)				30298	35493	3118016	Split to exclude north of Oakley Kingshorpe Rd	Northern boundary north of Kingshorpe, Gowrie Junction and Oakley to exclude 3144914, 3144907 (split), 3118016, 3118001, 3118017 and 3118021. Western boundary excludes 3118021, 3118020, 3118207, 3118210 and 3118211 to include Pittsworth down to southern boundary but excludes 3118411. Eastern boundary as per proposed Lockyer, Toowoomba South and Toowoomba North boundaries.	The projected growth west of Toowoomba necessitates the creation of an additional electorate. This proposal is based on communities of interest surrounding Toowoomba. Ramsay is a locality in this electorate and its name has historical connections.
Albert				30621	35485			Southern boundary as described by proposed Gaven. Eastern boundary Pacific Motorway. Western boundary west of Wolfdene and Beaudesert Beenleigh Rd. Waterford Tambourine Rd. Leach Rd. along the range to east of Cavell Rd to Main Western Rd, Signato Rd and Golf Course Rd. Northern boundary north sides of 3131009, 3131005, 3121509, 3125510 and 3125517 to the Pacific Motorway.	Existing Albert electorate was substantially out of quota as were electorates to its east and west, requiring adjustments. The proposed boundary bring together as far as possible communities of interest.
Algeester (renamed as Greenbank)				30368	34210	3107401	Industrial - split on Logan Motorway with its 2 electors located in Sunnybank.	Boundaries as per proposed Sunnybank, Stretton and Logan electorates. Current Western boundary but continues south from its intersection with Goodna Rd to include areas bounded by 3132020, 31132018, 3132020, 3132019, 3132012, 3132027, 3132003, 3132004, 3132023, 3132001 and 3132009.	Projected growth in the area has resulted in Algeester electorate moving away from the community of Algeester so a name change is suggested to Greenbank as more representative of its new nature.
Ashgrove				35080	36315			Gained Oxford Park and Mitchelton as per proposed boundaries for Everton and Stafford electorates. Transferred to proposed Mount Coot-tha electorate south of Waterworks Rd to Jubilee Terrace and Fletcher Pde.	Existing Ashgrove was under quota and so required a net gain of enrolments.
Aspley				32294	34157			Existing boundary with the exception of transferring 3104115 and 3104114 west of Denning Rd to Sandgate and gaining Rode Rd to Mainsell Terrace from Stafford.	The proposed boundaries unites communities of interest at Chermiside West and by transferring the area near Denning Rd to Sandgate.
Barron River				31319	35308			Existing western boundary to 3116801 (in Dinden Nation Park) excludes 3115001 which is transferred to Mulgrave. East boundary comprises 3114121, 3114001, 3114002, 3114006, 3114005, 3114006, 3114101, 3114114 and 3114305 (included), with the suburbs of Brinsmead, Whitfield, Aeroglen and Stratford as well as the Cairns airport being transferred to the seat of Cairns.	The existing Barron River required adjustment to meet quota requirements. The proposed boundary follows the communities of interest.
Beaudesert				30376	38664			South State boundary. East existing boundary north to proposed Albert, Logan, Algeester/Greenbank, Bundamba and Ipswich West boundaries. Western boundary excludes from east boundary of 3127271, 3127718, 3127715, 3127719 and 3127712 to current boundary	The projected growth to the east and south of Ipswich West necessitates change. As far as possible the proposed boundary unites communities with common interests, however ideally the Scenic Rim communities should be a discreet locality in their own right.
Brisbane Central				30367	40172			Existing boundary of Brisbane River. Western boundary transfers to Mount Coot-tha west of Inner Northern Busway, Herston Rd, Mark St and Finsbury St to the current boundary. Northern boundary changed as per proposed Stafford description.	Existing Brisbane Central was over quota and was required to shed surplus enrolments to neighbouring electorates, which were either under quota or nearly so.
Broadwater				32065	34882			Existing boundaries except transferring to Coomera the Coombabah Lakes Conservation Area, and Harbortown from Oakley Dr and Harbour Quays Drive.	Due to the projected growth to the north, adjustments were required to neighbouring electorates.
Buderim				31459	34240	3143010, 3141336	3143010 split Euodio Flats Rd to Maroochydore Rd in the south with Buderim taking 90 current and 94 projected electors. 3141336 split at Maroochydore Rd with the housing included in proposed Buderim.	Northern boundary as per proposed Coolum boundary. Western boundary unchanged on Bruce Highway but now extends south to include the enrolments in Sipdy Downs bounded by Bellflower Rd, Lacing Drive, University Way, Siatra St, Red Cedar St and Claymore Rd across Sunshine Motorway and up Dixon St and travelling south of Karawatha Dr and Mountain Creek Rd to re-join the Sunshine Motorway. The remaining existing Buderim boundary is unchanged on the Sunshine Motorway.	The growth in the existing Maroochydore, Kawana and Caloundra electorates places them at the top of exceeding projected quota. The proposed electorates of Coolum and Buderim absorb this projected growth.
Bulimba				34546	36038			No change	No change

Bundaberg									As per proposed Burnett boundaries. Southern boundary 3129404 as per split SAT description. Eastern boundary as per proposed Jagera electorate. Northern boundary Brisbane and Bremer Rivers. Western boundary Torch St, Chermide St, Rockton St, Whitehill Rd, George Ln/Ss, Lustiana St, Blackstone Rd, Russell St and Robertson Rd to current boundary and Bundamba Creek.	The existing Bundaberg electorate is under quota and must gain from the proposed Burnett electorate as its only neighbour.
Bundamba						3129404	30419	40223	Split with Ipswich West notional enrolments to Bundamba 100 current	The projected growth to the east and south of Bundamba necessitates change.
Burdakin							30860		100 electors from 3146308 (southern Paluma Range National Park), 50 electors from 3134008 (unites Dalbeg and Millaroo)	The coastal and range communities of interest are maintained. Collinsville is united with its aligned communities of Glenden, Moranbah and Charters Towers. Dalbeg and Millaroo are more closely aligned with coastal communities of interest and so is retained.
Burleigh							35028	37431 3146308, 3134008	No change	No change
Burnett							30889	34461	Northern maritime boundary unchanged except change as per proposed Callide boundary to Mullet Creek then following proposed/existing Callide boundary. Gains from existing Maryborough Howard, Reedy Creek and Burrim Heads but excluding Toogoom with a boundary of 3152209, 3152214, 3152226 and 3152207. The boundary with Bundaberg alters to exclude 3149405 and 3149408 to the south and 3149212, 3149601, 3149721 and 3149711 to the north.	Existing Burnett is in quota but the neighbouring electorate of Bundaberg requires additional enrolment. To the south Hervey Bay is almost over quota necessitating Maryborough shedding enrolments to the north.
Cairns							32355	34367	Northern boundary as per Cairns description. North-eastern and south-eastern boundary unchanged to include Green Island and along Chinaman Creek. South-western boundary comprises 3115701, 3114603, 3114604, 3114914, 3114901, 3114917, 3114906 (included) to existing boundary. The suburbs of Earville, Bayview Heights and White Rock transferred to Mulgrave.	While the existing Cairns is within quota, the consequences of the required Barron River alteration places Cairns over quota, requiring change on the southern boundary with Mulgrave. The proposed Cairns' boundary unites the important transport hub of Cairns Airport into the city of Cairns and includes connected businesses and communities of interest.
Callide							31757	34398	Eastern boundary as per current Mirani south-eastern boundary and proposed Gladstone boundary to include Mt Locom, Callopie and Benaraby, follow current Gladstone maritime boundary to west of Lady Musgrave Island then south to Mullet Creek (3149817 inclusive). Proposed southern boundary 3150405, 3150810, 3150811, 3150814, 3150815, 3119413, 3119429 to include Theodore 3119432, 3119412 and 3119004 then north along proposed Gregory boundary to the proposed Mirani boundary, Rockhampton boundary and current Mirani/Keppel boundary to the coast.	The existing Callide is under quota and must gain from neighbouring electorates. The proposed electorate comprises a range of communities with interests in common. The South Burnett and surrounding the area are united with their communities of interest in proposed Nanango.
Caloundra							30840		Split at Steve Irwin Way and Mooloolah Connection Rd. Notional 20 voters excluded from Kawana.	The growth in the existing Maroochydore, Kawana and Caloundra electorates places them at the top or exceeding projected quota. The proposed electorates of Coolom and Buderim absorb this projected growth.
Capalaba							32604	34397	Existing boundaries except changes near Landsborough, Mooloolah and Glenview as described by proposed Glass House.	No change
Chatsworth							32625	34602	Existing boundaries except as described by proposed Lytton boundary and transferring to Mansfield south of Pine Mountain Rd, Amersham Cres and Newbury Pl to existing boundary at Cribb St.	Existing Lytton and Mansfield are under quota requiring a transfer of additional enrolments.
Clayfield							34495	39710	No change	No change
Cleveland							35014	38043	No change	No change
Condamine							31877	34143 3117217	Boundary as per proposed Callide, Nanango, Lockyer, Toowoomba North, Toowoomba South, new Ramsay and Southern Downs electorates. Western boundary excludes Wandoan, Miles and Moonile, and follows the eastern boundaries of split 3117217, 3117510, 3117501, 3117506, 3117507, 3117512, 3117810 and 3117809.	This proposed boundary reunites the communities west of the range into one cohesive electorate.
Cook						31221	35931		Existing boundaries excepting southern boundary expands to the south of the Norman River basin to the intersection of Savanah Way (Gulf Development Rd)/Burke Development Rd, travelling east to Croydon Development Rd and joins existing boundary at current intersection of Cook, Mt Isa & Dalrymple, but including the townships of Gilbert River, Croydon & Georgetown.	This boundary brings the gulf peninsula community of interest into one seat and follows transport linkages
Coomera							30888		Western boundary Pacific Motorway, Southern boundary as described by proposed Southport and Broadwater boundaries. Northern boundary transfers enrolments north of Foxwell and Amity Rd to a new proposed electorate of Ormeau from south boundaries of 3125704, 3125102, 3125106, 3125105, 3125107, 3125104 and 3125309.	The projected growth in the existing electorate of Coomera necessitates its division and the creation of a new proposed new electorate in its north based on Ormeau. This proposed boundary maintains as near as possible Coomera's community of interest.
Curumbin							35008	37831	Current boundary except adding 3124304 in order to unite Tallebudgera Creek Rd.	This proposal unites the enrolments on Tallebudgera Creek Rd.
Everton							36924		Northern boundary Lake Samsonvale and as per description of proposed Pine Rivers electorate. Western boundary includes Clear Mountain Forest Reserve (3138326) to current boundary. Southern boundary South Pine Rd, Canelia Ave, Mirabella St, Glanhus St, Drosera St and Acacia St to the current boundary. From Kedron Brook along Pullen Rd, South Pine Rd, Sizer St and Felstead St to current boundary.	The proposed Everton Boundary unites the communities along Old Northern Rd.
Ferry Grove							36118	37198	Existing boundary except for gaining Armstrong Creek, Mount Byron, Ocean View and Dayboro and is bounded by Wivenhoe Dam and Lake Samsonvale.	Existing Ferry Grove was under quota. The proposed boundary unites communities of interest in the D'Aguilar Range.
Gaven							36936	40922	Transport corridors for Lower Beechmont, Gilston and Clagrabra flow to the existing electorate of Gaven. This proposal recognises communities of interest.	Transport corridors for Lower Beechmont, Gilston and Clagrabra flow to the existing electorate of Gaven. This proposal recognises communities of interest.
Gladstone							30419	35879	Existing boundaries except as described by proposed Mudgeeraba boundaries. Maritime boundary unchanged. Northern boundary 3120005, western boundary 3120005, 3119801, 3120023, 3120007, 3120025 and 3120002, southern boundary 3119612 (inclusive) which excludes Callopie and Benaraby.	Existing Gladstone is above quota and must shed enrolments to the neighbouring electorate of Callide.

Glass House						31396	34277	3144015, 3144416	3144015 divided at narrow point. 3144416 (which is currently split) is now split along Palmwoods Montville Rd with a notional 80 electors included in Glass House.	Northern boundary as described by proposed Nicklin boundary. Western and southern boundaries as per existing Glass House with the exception of from the northern boundaries of 3136522, 3136527, 3136523, 3136510 and 3136524 to Bruce Highway and current boundary. Proposed boundary now excludes range west of Landsborough 3144216 and 3144215 but includes Mooloolah Forest Reserve, Mooloolah, upper Glenview Rd and includes 3144231 and 3144223 then continues on current boundary.	Establishes an electorate based on communities of interest that surround the Glass House Mountains.
Greenslopes						35114	36561			Existing boundary except as described by proposed South Brisbane boundary.	Existing South Brisbane electorate is substantially over quota necessitating it to shed to nearby, under or near under quota electorates including Greenslopes.
										Changing demographics and community fragmentation within the existing electorate boundaries can be resolved by a proposed Gregory with an east west orientation. This proposal unites the Central West and Central Highlands communities into one coherent electorate aligned with established and well recognised transport and communication corridors and allows for strong social cohesion across the proposal. Stakeholders consulted in the preparation of this proposal expressed the requirement that Boulia, Winton and Longreach are included in the proposed Gregory electorate.	
Gregory	26474	28406	6578			33084	34984			Western boundary extends to include Winton and Boulia and 3141004, 3140611, 3140712 and 3141006. Northern boundary extended to include Dyar and Middelmount and 3133908, 3133802 and 3133812. Eastern boundary now excludes from western boundary of 3139009 and 3119004. Southern boundary now excludes from northern boundary of 3141007, 3141209, 3140815, 3140814.	
Gympie						33084	36071			Northern boundary as per proposed Maryborough electorate description. Western boundary gains Oakview, Woolloga, Widgee, Sexton and Belis Bridge with a western boundary of 3151502, 3151505 and 3151446 (inclusive). Eastern boundary transfers Cooran, Kin Kin, Pinbarren and Como to Nicklin with a boundary of 3151405 (northern tip), 3151438, 3151438 and 3151112 (inclusive). Current boundaries except western boundary proposed to travel up Maryborough Hervey Bay Rd to Isis Blvd. to include 3151816. The Hervey Bay Golf and Country Club, east of Hythe St, Martin St and Eli Creek. Maritime boundary travels from the tip of the esplanade 3151912 to north-eastern boundary of Fraser Island (inclusive).	
Hervey Bay						33271	37286	3151804	Split at Maryborough Hervey Bay Rd. Notional Hervey Bay electors 200 current and 300 projected		While both Hervey Bay and Maryborough electorates are within quota, Hervey Bay is projected to reach the top of the allowed projected quota with more growth anticipated.
Hinchinbrook						31005	35881	3146308	Notional 109 current and 113 projected electors to Hinchinbrook, remainder to Burdekin.	Northern boundary as per Palmerston description, eastern, western and southern boundaries unchanged except for inclusion of northern part of 3146308 to south of Hervey Range Rd.	The cohesive community configuration of Hinchinbrook is maintained and the inclusion of the range country unites the northern Paluma Range National Park.
Inala						30783	36474			Existing north boundary, and bounded by the Brisbane River to the west. Eastern boundary as per proposed Sunnybank electorate. Southern boundary Woogaroo Creek, Ipswich Motorway, Logan Motorway, north of Warren Ritchie Sports Field to Waterford Rd, Corlander Pl, Woogaroo St, Johnson Rd and Blunder Creek to Logan Motorway.	Growth in nearby electoral districts to the south required changes to Inala electorate.
Indooroopilly						32001	34114			Northern boundary as per proposed Mount Coot-tha description. Western and eastern boundaries unchanged. Southern boundary transfers south of Marlborough St and Sherwood Rd to proposed Mount Ommaney.	Existing Indooroopilly was substantially under quota but was unable to move west or south as existing Moggill and Mount Ommaney are under quota. Indooroopilly therefore gains a part of Toowong from Mount Coot-tha that has a community of interest with Indooroopilly.
Ipswich						30580	40463			Eastern boundary Bremer River and as per description of proposed Bundamba. Northern boundary Warrego Hwy. Southern boundary as current but including all of 3129405 to Centenary Highway. Western boundary current along Bremer River but includes 3129111 and then north on Ironpot Creek to High St, Booth St, Workshops St, Vogel Rd, Hayes St, High St and North High St to Warrego Highway.	The projected growth to the east and south of Ipswich West necessitates change.
Ipswich West						30453	40908	3129404	Split with Bundamba notional enrolments to Bundamba 100 current 3026 projected.	Northern boundary unchanged. Western boundary unchanged but extends down 3128211, 3128213 and 3128212 (inclusive) to current Lockyer and Beaudesert boundary east to exclude 3132011, north to proposed Bundamba and Ipswich boundaries.	The projected growth to the east and south of Ipswich West necessitates change. As far as possible the proposed boundary unites communities with common interests.
Kallangur						34050	41566			Eastern boundary Bruce Highway. Northern Boundary as per proposed Morayfield description. Western boundary 3137604, 3137531, 3138405, 3138415 and 3138414 to Lake Samsonvale. Southern boundary long south of 3138407 to Ann St, Viney Ave, Sheehan St and Anzac Ave to the Bruce Highway.	Brings together communities of interest of Kallangur, Narangba and Burpengary.
Kawana						30711	39464	3144224	Split at Steve Irwin Way and Mooloolah Connection Rd. Notional 20 voters excluded from Kawana.	Northern boundary as per proposed Maroochydore and Buderim. Western boundary to include 3144226 and 3144224 to Mooloolah Connection Rd and Steve Irwin Way. Remaining southern and eastern boundary unchanged.	The growth in the existing Maroochydore, Kawana and Caloundra electorates places them at the top or exceeding projected quota. The proposed electorates of Coolum and Buderim absorbs this projected growth. Kawana extends across the Bruce Highway due to the growth surrounding Palmview.
Keppel						30455	35686			Northern contracts to exclude 3120906, 3121914, 3121911, 3121905, 3121910 and 3121909 and to the north. The western boundary now transfers to Rockhampton 3121112, 3121105, 3121109, 3121108, 3121107, 3121102, 3121103, 3121101, 3121110 and 3120516.	Keppel maintains its unique communities of interest and some of the non-compatible suburbs are transferred to Rockhampton (for example Lakes Creek.)
Lockyer						30411	34889			Eastern boundary Wivenhoe Dam, Brisbane River, Lockyer Creek and as per proposed Ipswich West and Beaudesert proposals. Current range western boundary but excludes Murphy's Creek along 3145121, 3145133 and 3145122. Gains from Nanango 3127808, 3127809 and 3127807 to include Esk.	The projected growth to the east of Lockyer necessitates change. As far as possible the proposed boundary unites communities with common interests.
Logan						30313	41555			Plunkett Rd and Waterford Tambourine Rd to Camp Cable Rd. West boundaries of 3132205, 3132203 and 3132212 to Chambers Flat Rd, Mount Lindsay Highway, Begonia St, north of Wembley Rd to the Logan Motorway. Remaining boundaries as per proposed Woodridge, Waterford and Albert electorates.	The projected growth to the west and south of Logan necessitates change.
Lytton						33047	34063			Existing boundary except Hemmant and Tingalpa Rd 3101818.	Existing Lytton was out of quota necessitating transfer from neighbouring electorate.

Mackay									Boundaries unchanged, excepting gaining the suburbs of Mount Pleasant and Glenella bounded by the railway line to the north and to the west 3134817 (excluded) and the transfer of South Mackay south of Nebo Rd and Bridge Rd and west of Milton St to Mirani.	The existing Mackay is under quota and must gain from Whitsunday which is currently over quota. It retains the important transport hub of Mackay Airport, however Mirani regains South Mackay which had previously been included in that electorate.
Mansfield									Existing boundary except for transfer as described by proposed Chatsworth boundary.	Existing Mansfield was out of quota necessitating transfer from neighbouring electorate.
Maroochydore									Eastern boundary is the coast. Proposed northern boundary is north of the Sunshine Coast Airport as per proposed Coolum boundary. Western boundary is Sunshine Motorway to and includes the communities of Brightwater and Glenfields (transferred from existing Buderim). Boundary travels east on Kawana Way to follow Woodooh Rier north to current boundary.	The growth in the existing Maroochydore, Kawana and Caloundra electorates places them at the top or exceeding projected quota. The proposed electorates of Coolum and Buderim absorbs this projected growth.
Maryborough									Northern boundaries as per proposed Hervey Bay and Burnett boundaries. Western boundary as per current Callide boundary. Southern boundary transfers Glen Echo, Theebine, Glenwood, Bauple State Forest, Scotty Pocket, Anderleigh and Curra to Gympie south of 3152510, 3152512, 3152514 and 3152520 (inclusive).	While both Hervey Bay and Maryborough electorates are within quota, Hervey Bay is projected to reach the top of the allowed projected quota with more growth anticipated.
Mermaid Beach									No change	No change
Mirani									Northern boundary unchanged except gains South Mackay south of Nebo Rd and Bridge St and west of Milton St from existing Mackay. Western and southern boundaries now excludes from 3133807, 3133812, 3122002, 3122004 and 3121014 (excluded). Southern boundary extended to include to the southern boundaries of 3120906, 3121914, 3121911, 3121905, 3121910 and 3121909. Southern maritime boundary extends east-north-east to join current maritime boundary.	Alma to the south of Rockhampton and follows as close as possible the Great Dividing Range. This enables the mining centres to be aligned with their communities of interest to the west.
Moggill									Gains Split Yard Creek 3128121 and maintains all other existing boundaries.	Existing Moggill was under quota but was unable to move east as Indooroopilly was substantially under quota. It therefore gains Split yard Creek to the west.
Mount Coot-tha									Northern and eastern boundaries as per proposed Ashgrove and Brisbane Central electorate boundaries. Existing western boundary. Southern boundary transfers enrolments to Indooroopilly from south of Western Freeway, Dean St, Sherwood Rd, Jefferson St, railway line and Benson St to Brisbane River (existing boundary).	Existing Brisbane Central was over quota and was required to shed surplus enrolments to neighbouring electorates which were either under quota or nearly so, while to the south Indooroopilly was substantially under quota.
Mount Isa									Northern boundary as per current until proposed southern Cook boundary to existing and includes 3146310 where the boundary turns south. Eastern boundary starts at 3146310 travelling south along east of 3146310, 3146309, 3146309 (including Charters Towers), 3146307, 3146302, 314008 (split to ensure the community of interest in the vicinity of Millaroo & Dalbeg are excluded however Collinsville and Binbee are included), 3133807 where the boundary turns west. Follows SAs 3134114, 3133908, 3134008, 3146303, 3140711, 3140709, 3140710, 3140713, 3140607, 3140606 to Northern Territory border as western boundary.	Changing demographics and community fragmentation within the existing electorate boundaries can be resolved by a proposed Mount Isa with an east west orientation. This proposal unites the North West communities into one coherent electorate aligned with established and well recognised transport and communication corridors. This allows for strong social cohesion across the proposal. The inclusion of Collinsville, Gleniden and Moranbah recognises their industry and community alliance with Mount Isa.
Mount Ommaney									Existing boundaries, except for as described by proposed Indooroopilly boundary.	Existing Mount Ommaney was under quota and gains more of its community of interest transferred from Indooroopilly.
Morayfield									Eastern boundary Bruce Highway. Northern Boundary as per proposed Glass House description. Existing boundary near Old North Rd 3137605 to the west, east to the Sheep Station Creek Conservation and Sheep Station Creek, Billy Dr, Anderson Rd to include Sedgman St and Turnbull Cres 3136809 and 3136808 (inclusive) to the existing Bruce Highway boundary.	The proposed Morayfield electorate unites the communities of interest in Caboolture and Morayfield. Caboolture is no longer split between three electorates.
Mudgeraba									Existing boundaries except the transfer of Lower Beechmont, Gilston and Clagrabra to Gaven to the west of 3124102, 3125016 and 3125003 and gaining from Gaven 3124601, 3124610 and 3124611	Transport corridors for Lower Beechmont, Gilston and Clagrabra flow to the existing electorate of Gaven. This proposal recognises communities of interest.
Mulgrave									Northern boundary as per proposed Cairns description and also includes Dinden Forest Reserve (3115001) as western boundary. Southern boundary comprises 3114718, 3114722, 3114724, 3114802, 3114819, 3114817, 3114816, 3114801, 3114802 and 3116302 (included). Eastern maritime boundary includes Fitzroy Island.	To accommodate the projected growth in both Barron River and the south of Cairns, the proposed Mulgrave contracts to include communities of interest on the southern outskirts of Cairns.
Mundingburra									Mundingburra is supplemented by 3147607, 3147601, 3147605, 3147606 and 3147608 from Thuringowa and 3147607, 3147601, 3147605 and 3147608 from Townsville.	Existing Mundingburra was below quota requiring supplementation for Townsville and Thuringowa.
Murrumba									Northern boundary coast and Maine Terrace and Deception Bay Rd. Western boundary Bruce Highway. Southern boundary unchanged at North Pine River. Eastern boundary Hays Inlet (unchanged) and gains Kippa-Ring to include 3138013, 3138023, 3138025, 3138012 and 3138112.	The existing electorate of Murrumba was substantially over quota and needed to shed enrolments north. This allowed this proposal to unite the community of Kippa-Ring in Murrumba.
Nanango									As per proposed Callide and Gympie boundaries to current. As per proposed Ferny Grove, Lockyer and Toowoomba North boundaries. Western Boundary follows the range to exclude 3117908, 3117910, 3117912, 3117913, 3117920, 3118343, 3150708, 3150616, 3150617, 3150319 and excludes Mundubbera.	The proposed boundary brings together communities of interest east of the range and in the South Burnett area.
Nicklin									North and western boundary as per proposed Gympie and current boundary. Southern boundary gains from Glass House 3144018, 3144019, 3144017, 3144310, 3144319, 3144307 and 3144306 then continues along Palmwoods Montville Rd and gains 3144425, 3144428 and 3143228 to the Bruce Hwy and current boundary. Eastern boundary diverges where current boundary turns east on Billi Rd, proposed boundary continues north on Bruce Highway but excludes Yandina. New boundary located east of 3143116, 3144320, 3144317, 3143318 and 3143310 to current boundary.	Proposed Nicklin becomes a true Sunshine Coast hinterland seat with its community of interest based at Nambour.

Noosa									Split at the Eumundi Noosa Rd with notional electors to Noosa of 50 current and 60 projected.	Western, Northern and Eastern boundaries unchanged. Eumundi and south of the Eumundi Noosa Rd is transferred to Nicklin (3143120, 3143106 and part of 3143114 to be excluded). To the east the southern boundary continues to follow Doonan Bridge East Rd to Peregrin Springs Drive to Emu Mountain Rd and continues to coast to include 3143611.	No change	The proposed changes recognises Eumundi and Yandina's community of interest and Peregrin Springs has a community of interest lies south along the Sunshine Motorway.
Nudgee												No change
Pine Rivers												The proposed Pine Rivers electorate unites the Petrie, Lawnton and Strathpine communities of interest that surround the North Pine River.
Pumicestone												The proposed electorate of Pumicestone unites the coastal communities of interest east of the Bruce Highway.
Redcliffe												This proposal unites the community of Kippa-Ring in Murrumbidgee.
Redlands												Existing Springwood was out of quota necessitating transfer from Redlands.
Rockhampton												The proposed electorate of Rockhampton gains Mount Archer and Lakes Creek to the east to enhance Rockhampton's industrial nature through the inclusion of Lakes Creek Abattoir.
Sandgate												The proposed change unites a small section to its community of interest as Aspley electorate is not easily accessible.
South Brisbane												Existing South Brisbane electorate is substantially over quota necessitating it to shed to nearby, under or near under quota electorates.
Southern Downs												The proposed electorate is based on communities of interest.
Southport												Due to the projected growth to the north and that the existing Southport district was at the top of quota, adjustments were required to neighbouring electorates.
Springwood												Existing Springwood was out of quota necessitating transfer from neighbouring electorate.
Stafford												Existing Stafford was under quota while Brisbane Central is over quota, necessitating change.
Stretton												Growth in nearby electorates required changes to Stretton electorate.
Sunnybank												Sunnybank electorate is under quota, which, combined with growth in nearby electorates, required changes.
Surfers Paradise												Due to the projected growth to the north, adjustments were required to neighbouring electorates.
Thuringowa												Existing Thuringowa is in quota but the neighbouring electorate of Mundingburr requires additional enrolments.
Toowoomba North												Projected growth to the west of Toowoomba has necessitated change.
Toowoomba South												The proposal brings together the Murphys Creek community with its community of interest at Highfields and Toowoomba which is the local high school.
Townsville												Projected growth to the west of Toowoomba has necessitated a minor change.
Warrego												Existing Townsville is in quota but the neighbouring electorate of Mundingburr requires additional enrolment.
Waterford												The proposed Warrego brings within its boundary the communities of interest on an east west axis.
Whitsunday												Growth in neighbouring electorates required changes to Waterford electorate.
Woodridge												Existing Whitsunday is above quota and must shed enrolments to the neighbouring electorate of Mackay.
Yeerongilly												Growth in neighbouring electorates required changes to Woodridge electorate.
												Existing South Brisbane electorate is substantially over quota necessitating it to shed to nearby under or near under quota electorates including Yeerongilly.

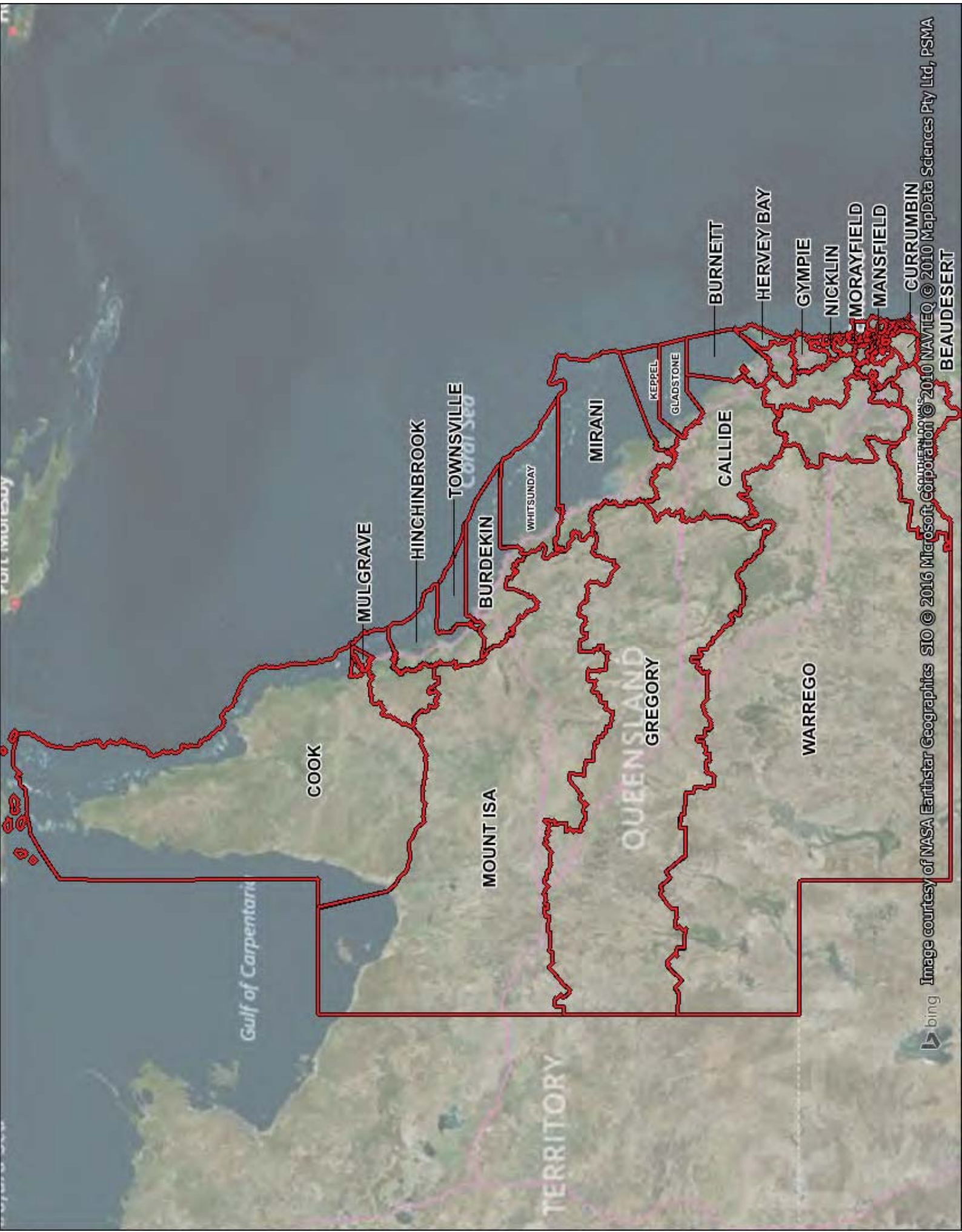
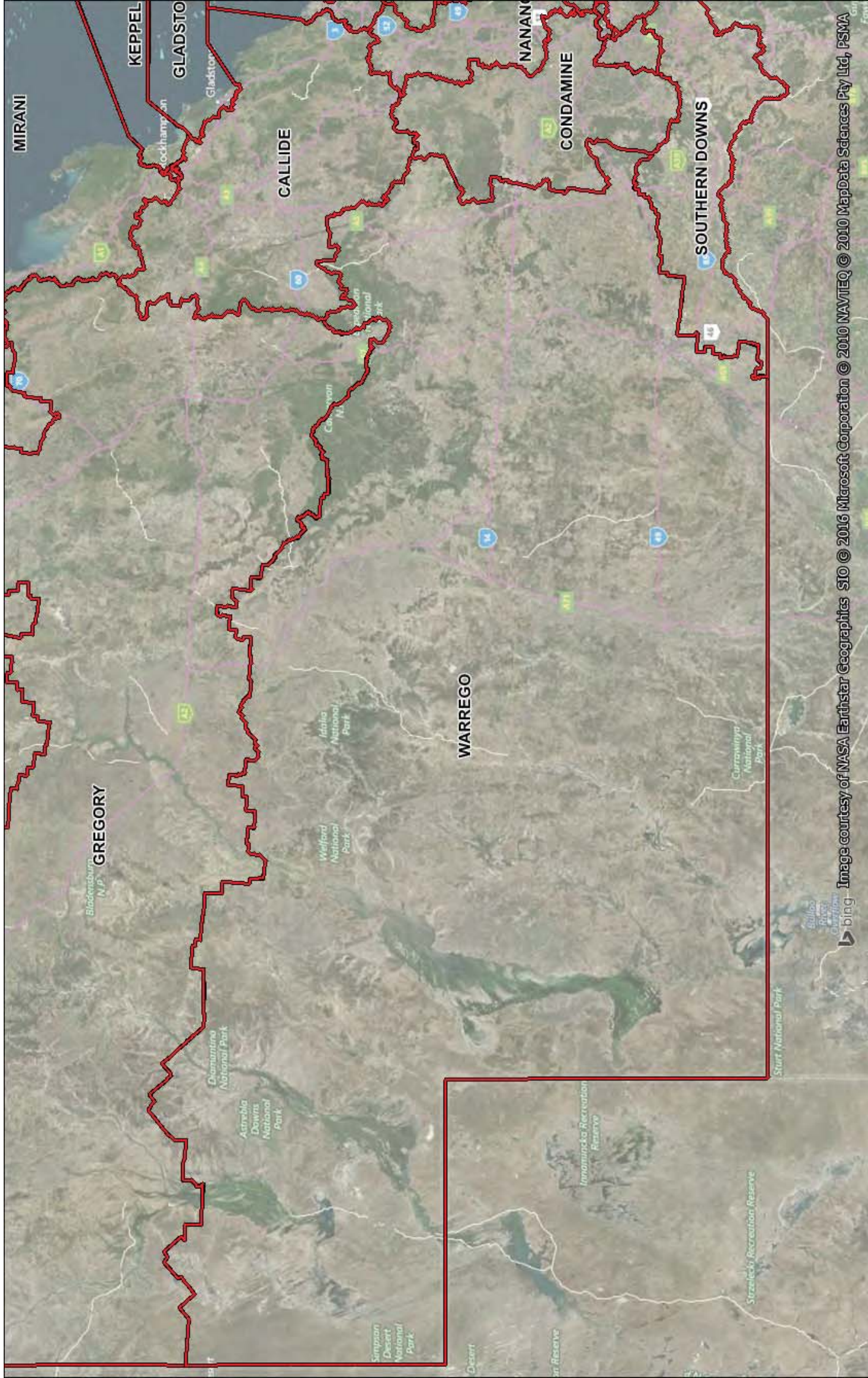
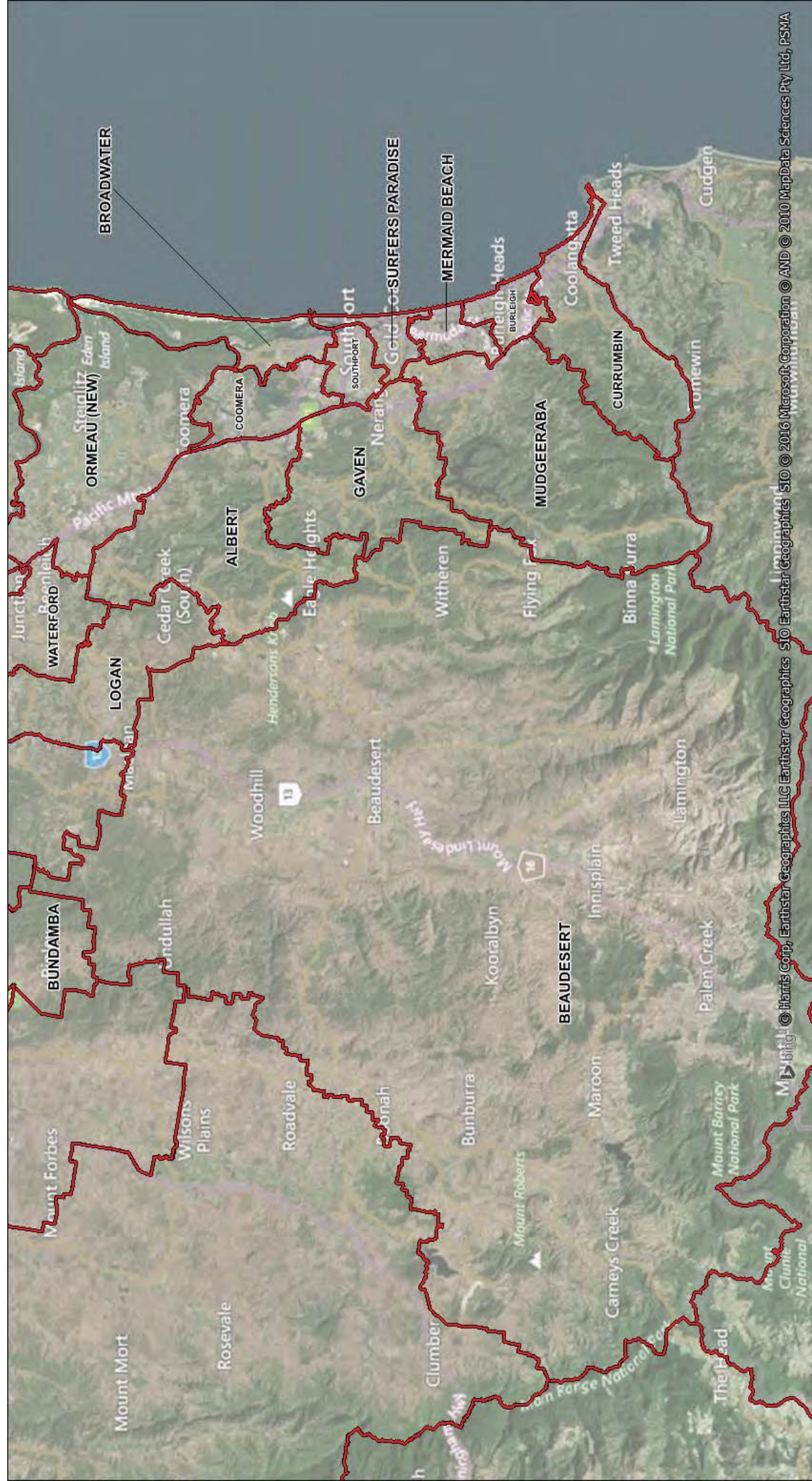
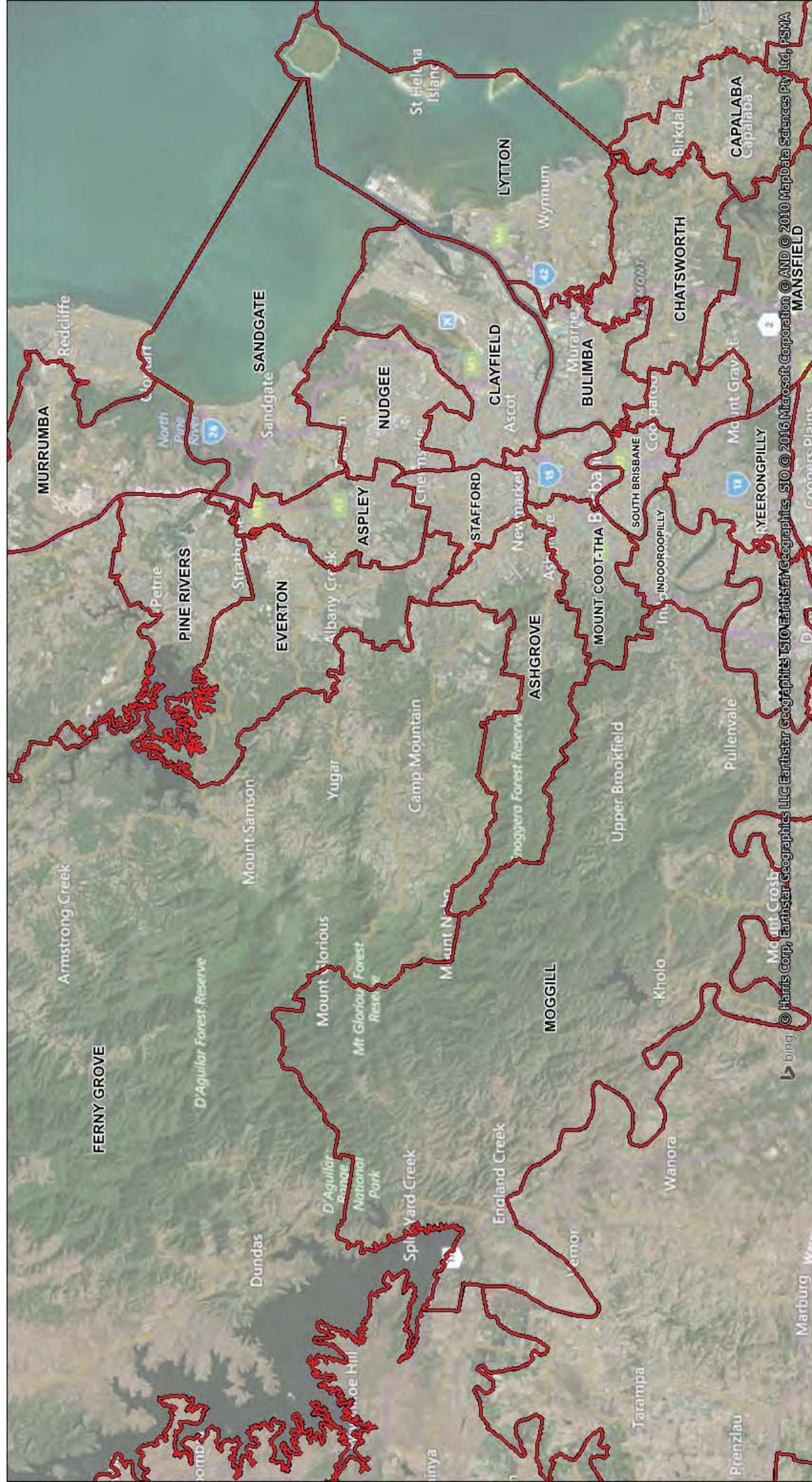


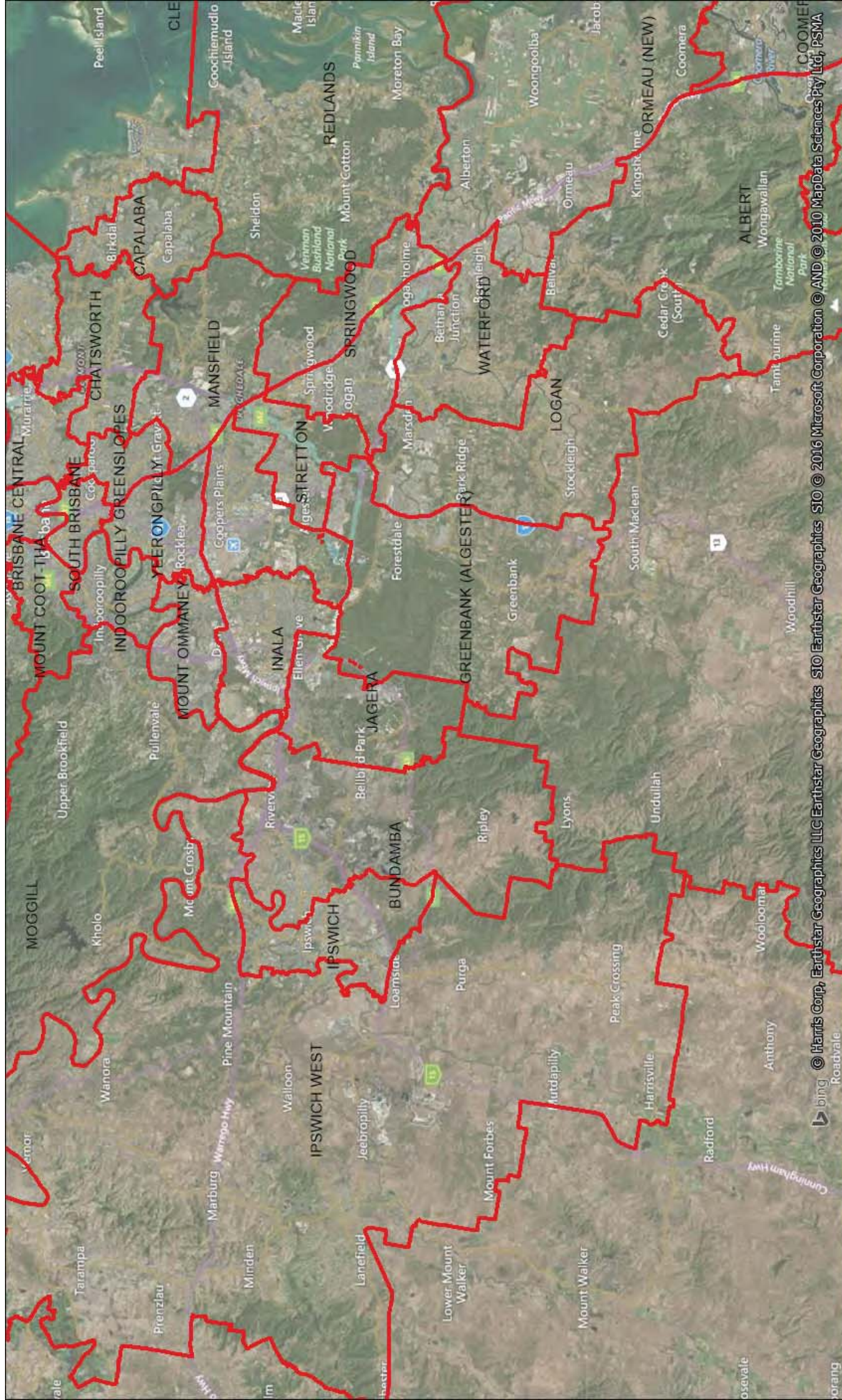


Image courtesy of NASA Earthstar Geographics SIO © 2016 Microsoft Corporation © 2010 NAVTEQ © 2010 MapData Sciences Pty Ltd, PSMA

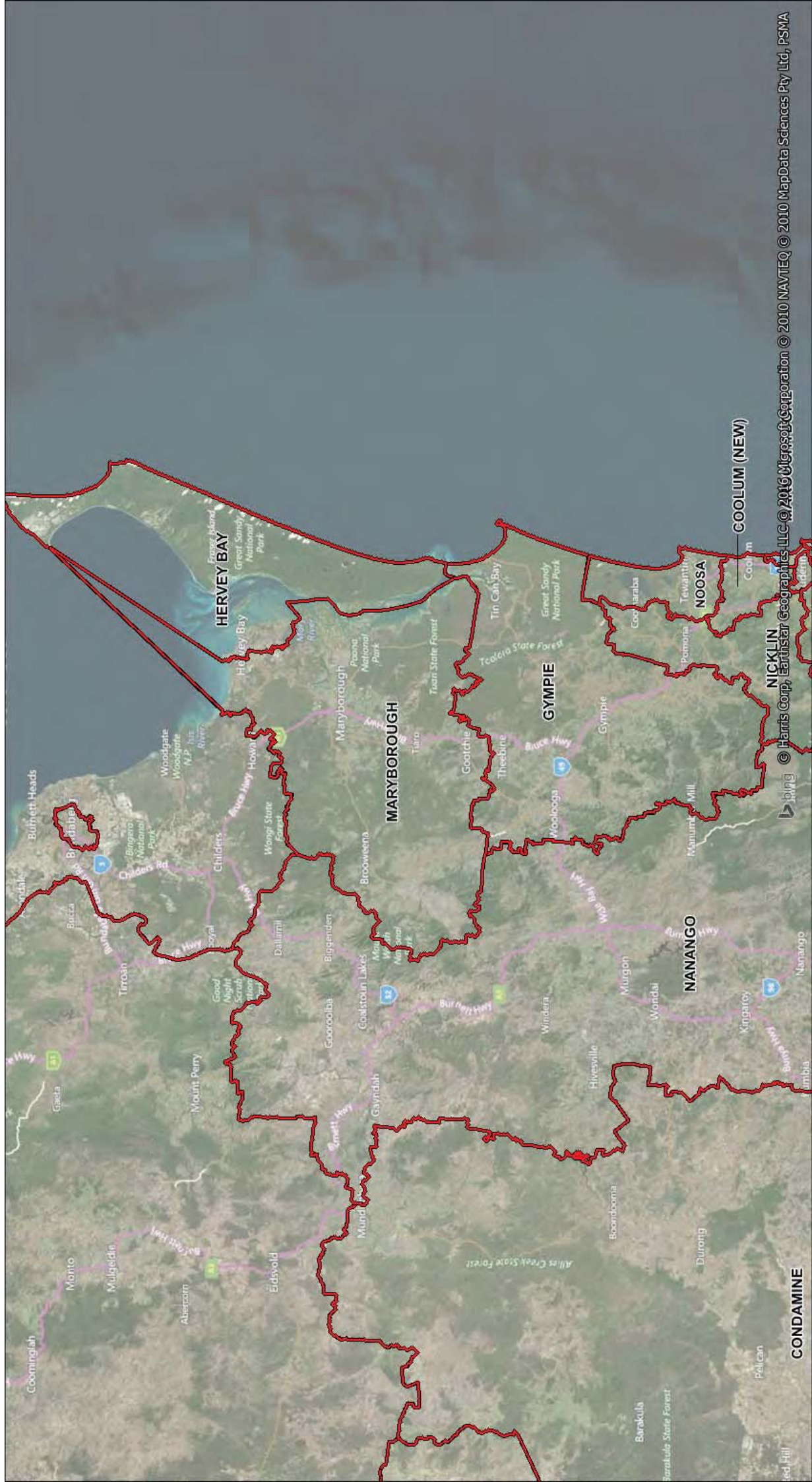












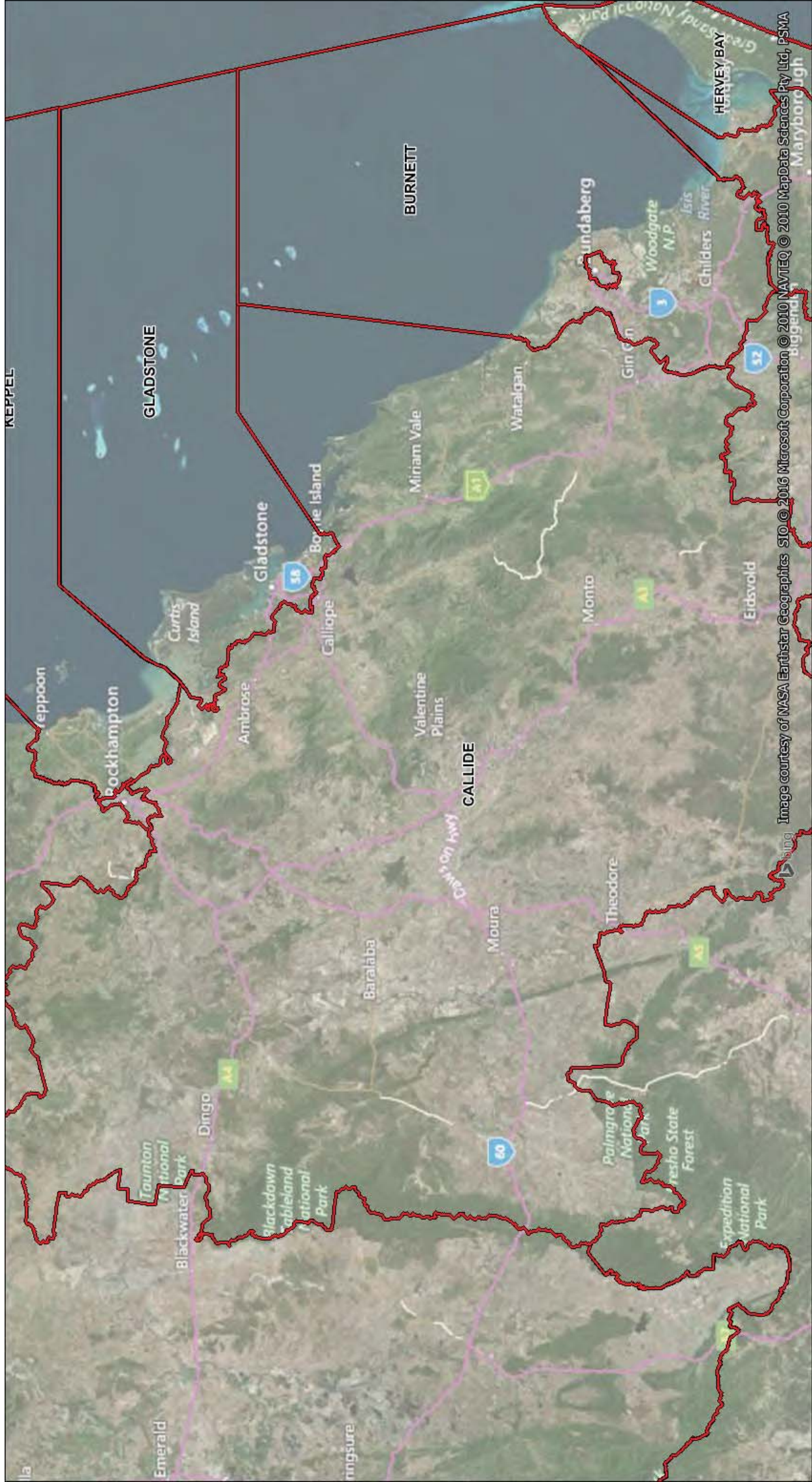
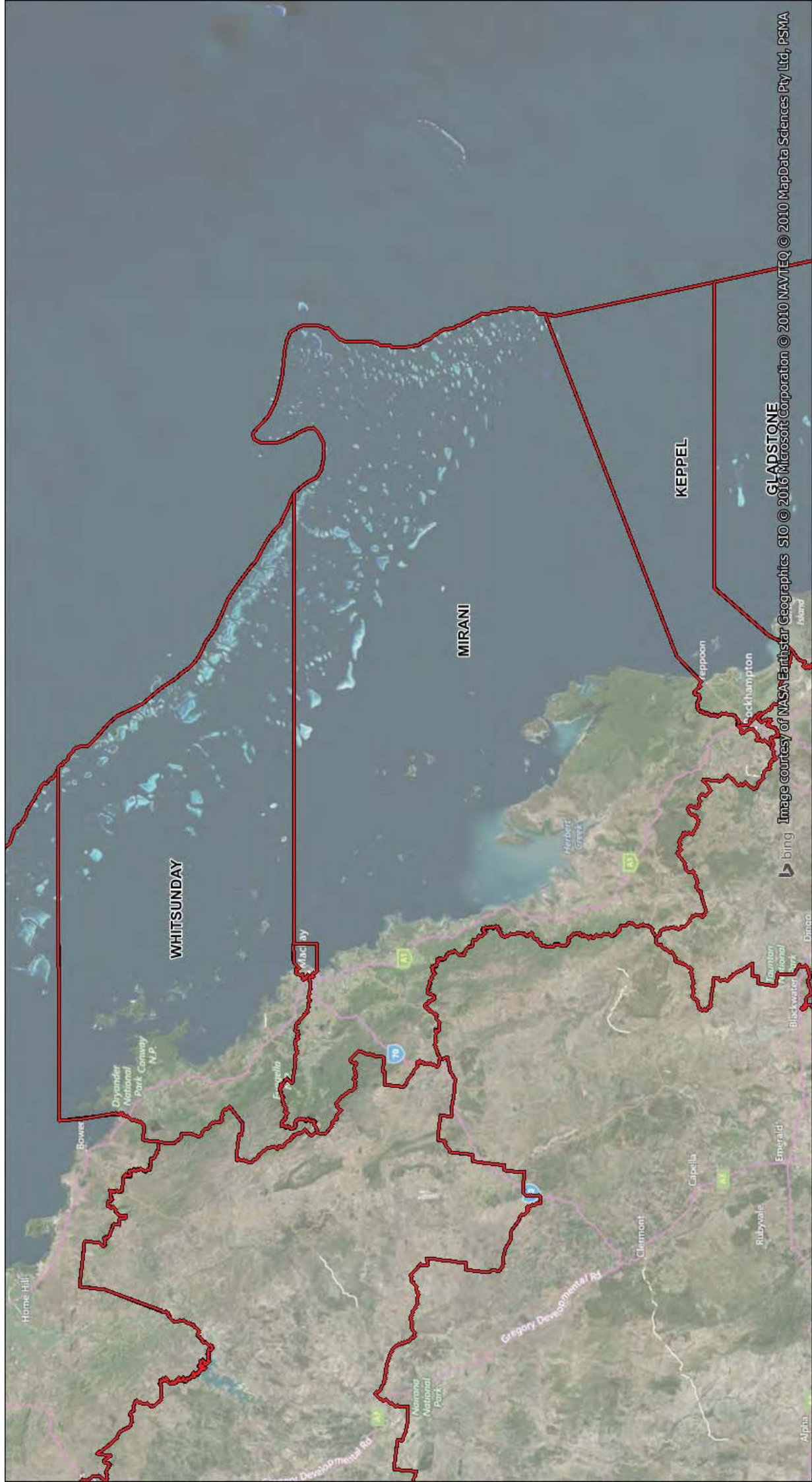


Image courtesy of NASA Earthstar Geographics SIO © 2016 Microsoft Corporation © 2010 NAVTEQ © 2010 MapData Sciences Pty Ltd, PSMA



GLADSTONE

Image courtesy of NASA Earthstar Geographics SIO © 2016 Microsoft Corporation © 2010 NAVTEQ © 2010 MapData Sciences Pty Ltd, PSMA





Arafura Sea

Gulf of Carpentaria

COOK

Port Moresby

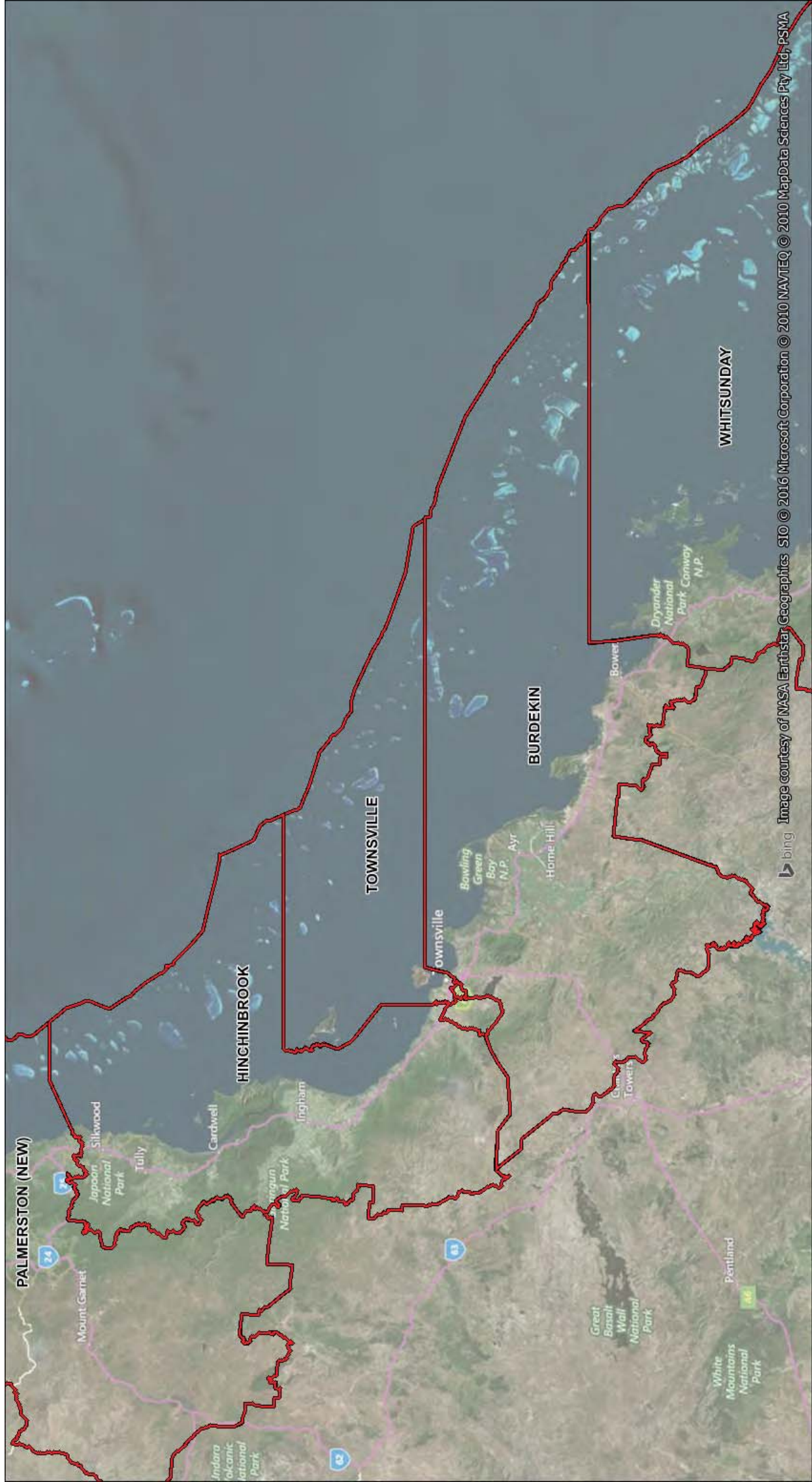
PALMERSTON (NEW)

HINCHINBROOK

TOWNSVILLE



Image courtesy of NASA Earthstar Geographics SIO © 2016 Microsoft Corporation © 2010 NAVTEQ © 2010 MapData Sciences Pty Ltd, PSMA



PALMERSTON (NEW)

Mount Garnet
Japoon
Silkwood
National Park
Tully
Cardwell

HINCHINBROOK

Ingham

TOWNSVILLE

Townsville

BURDEKIN

Bowling Green
Bay
N.P.
Ayr
Home Hill

Dryander
National
Park
Conway
N.P.

WHITSUNDAY

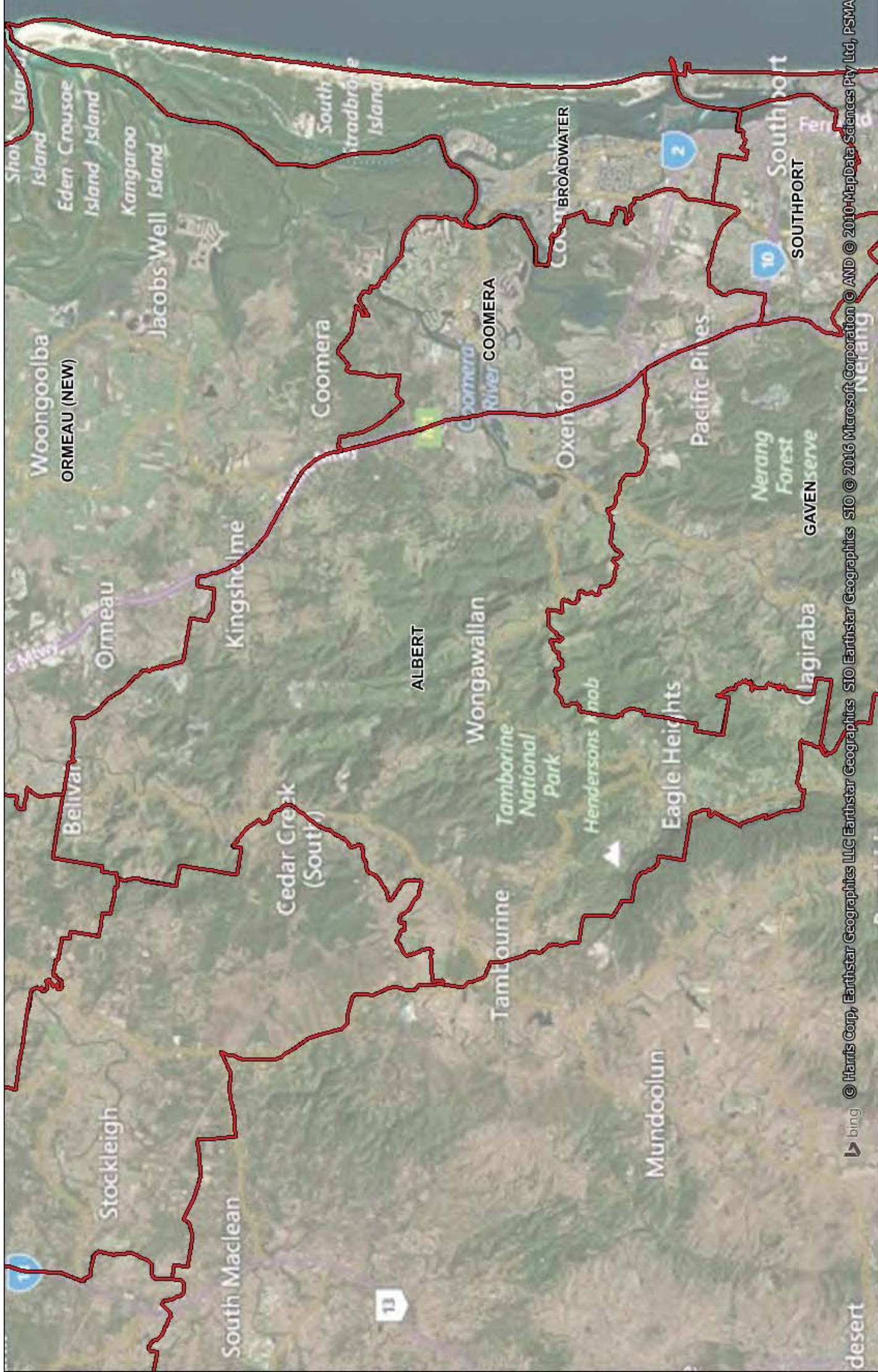
Pentland

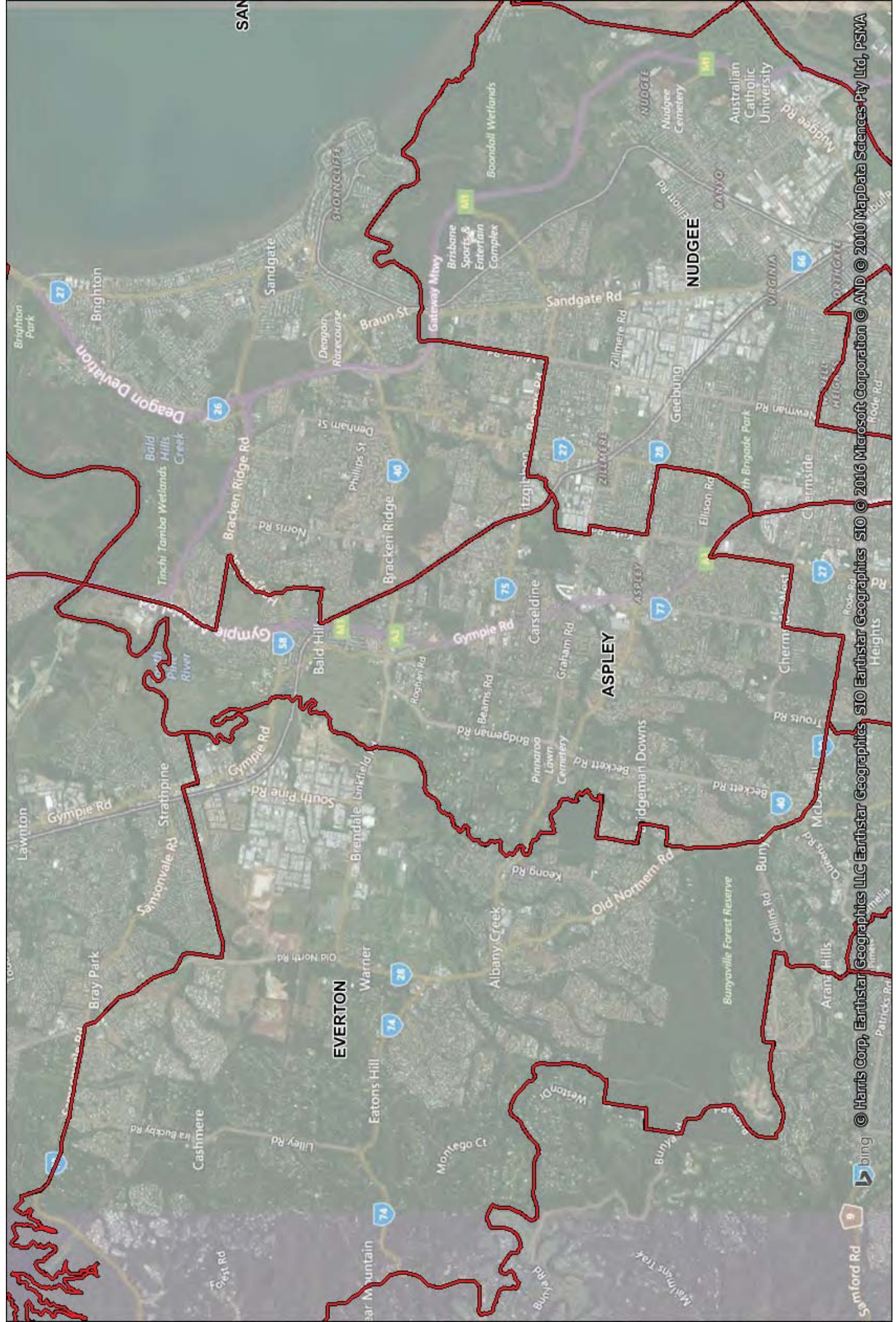
Great
Basalt
Wall
National
Park

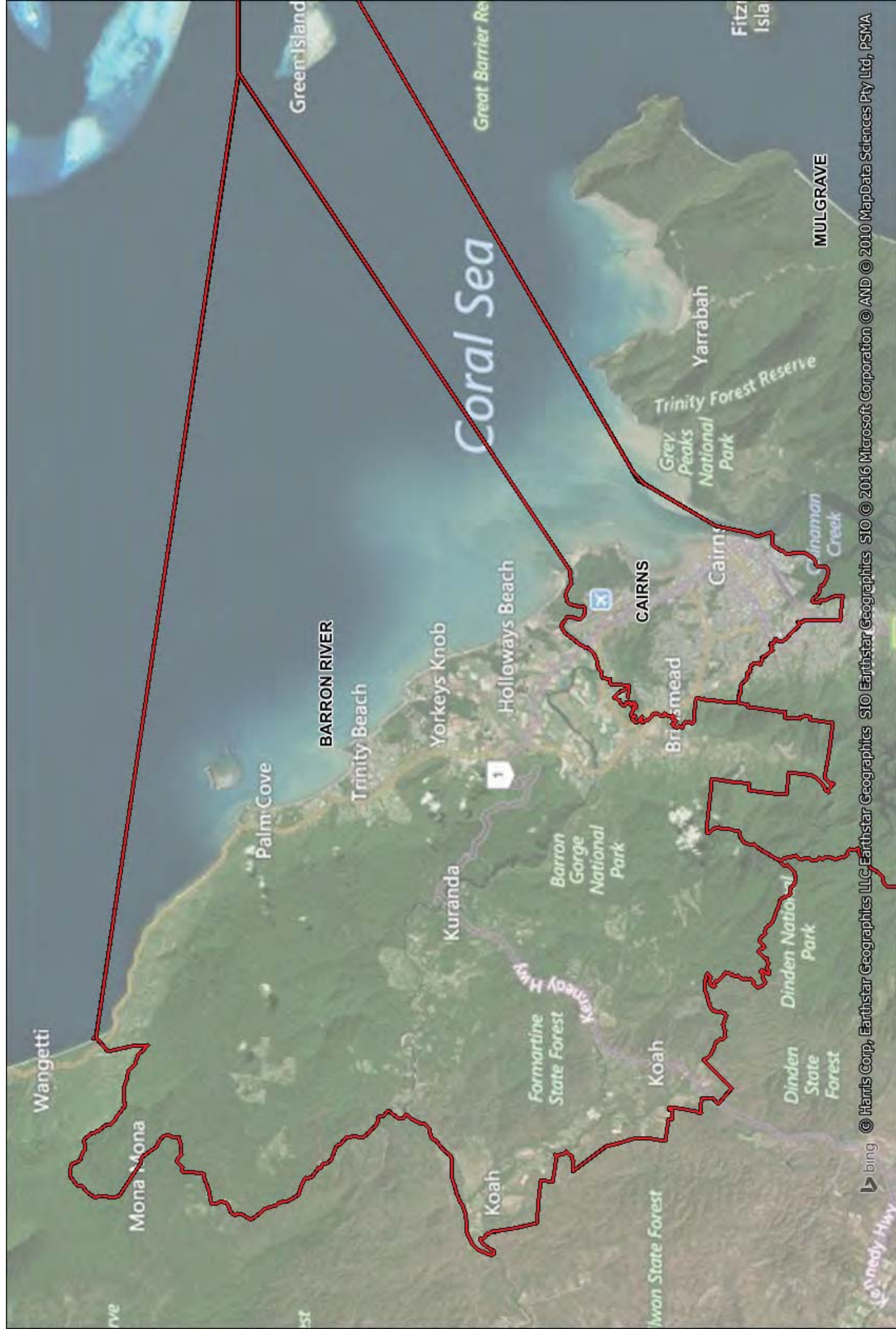
White
Mountains
National
Park

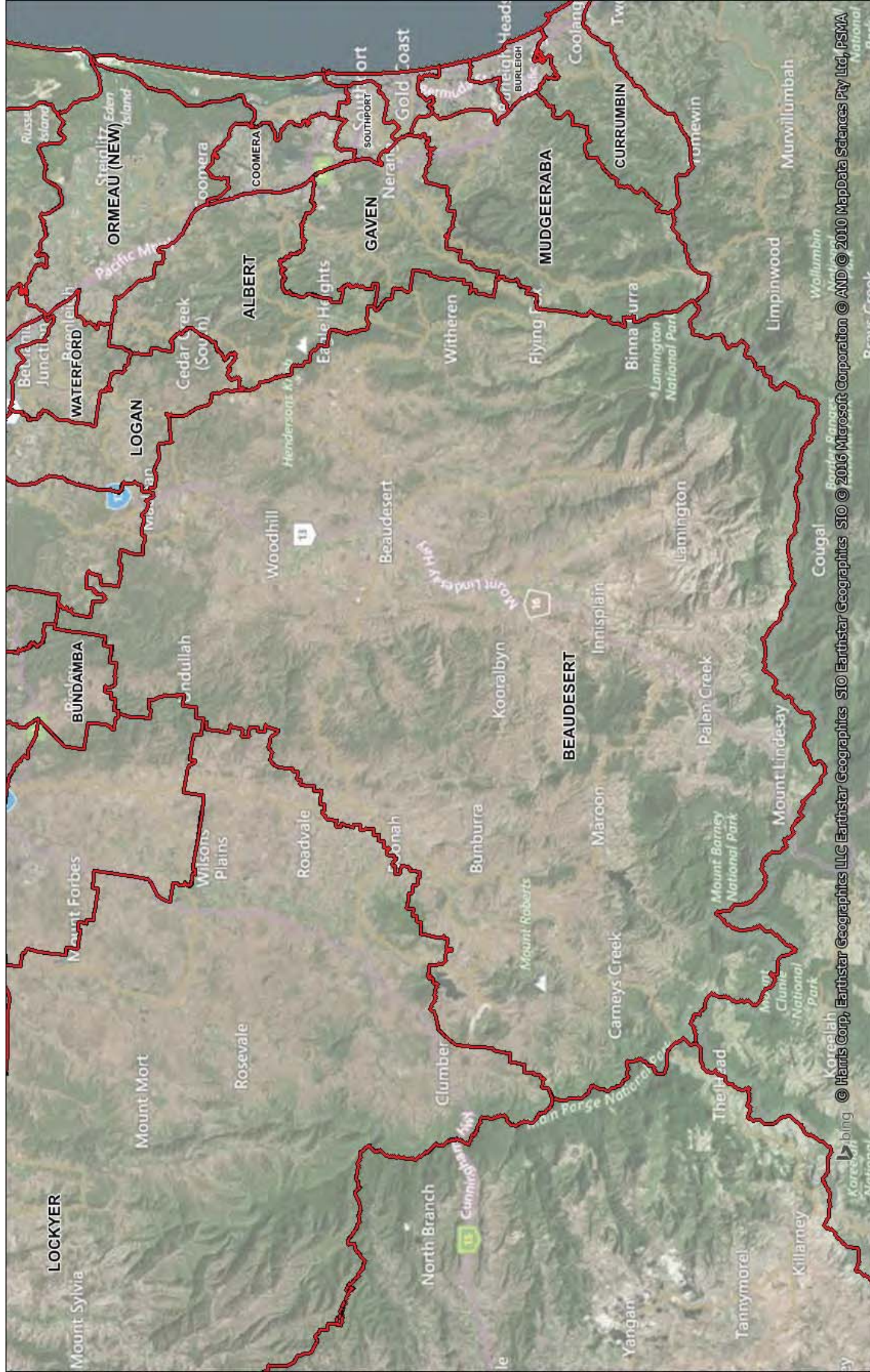
bing

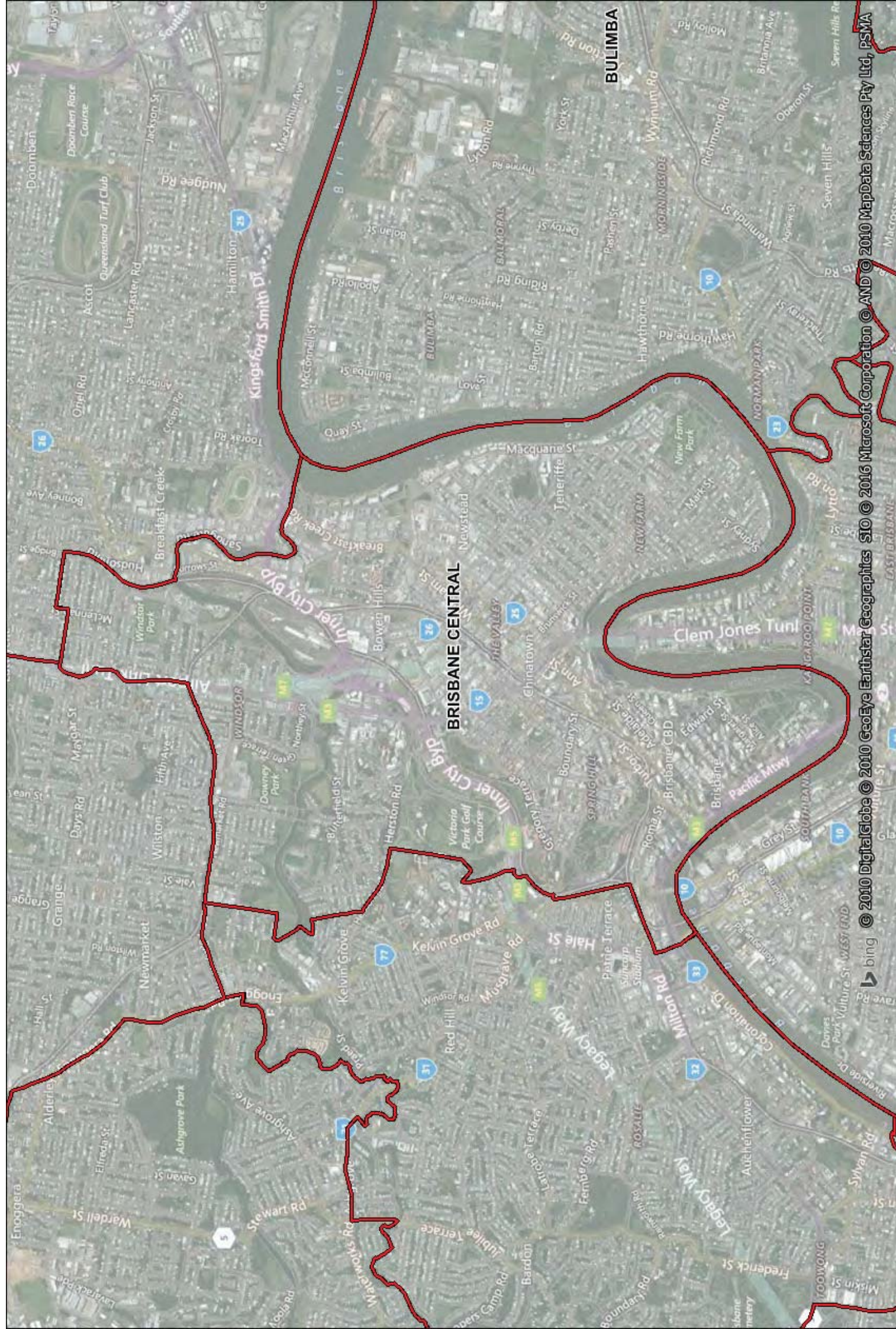
Image courtesy of NASA Earthstar Geographics SIO © 2016 Microsoft Corporation © 2010 NAVTEQ © 2010 MapData Sciences Pty Ltd, PSMA











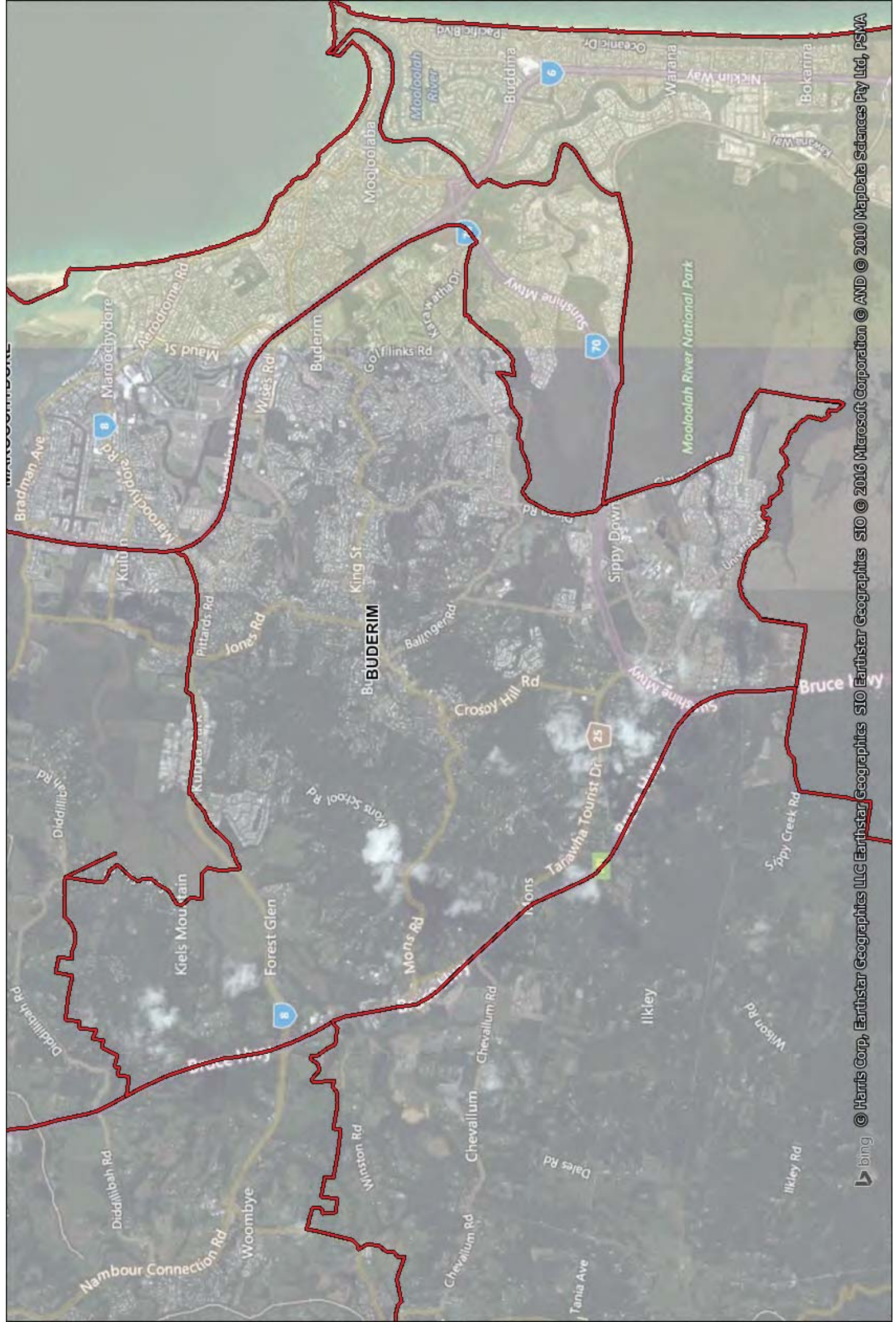
Coral Sea

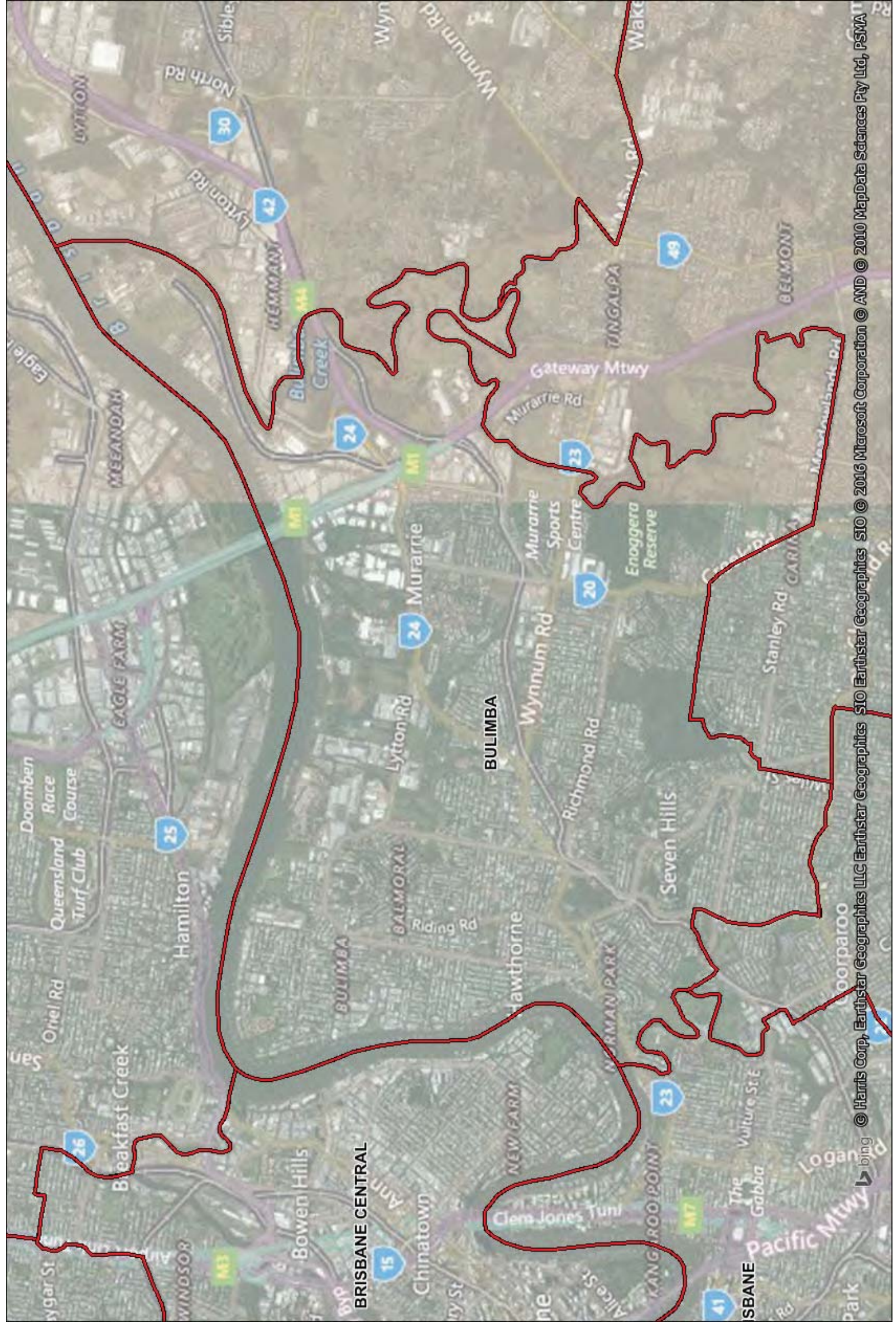
ORMEAU (NEW)

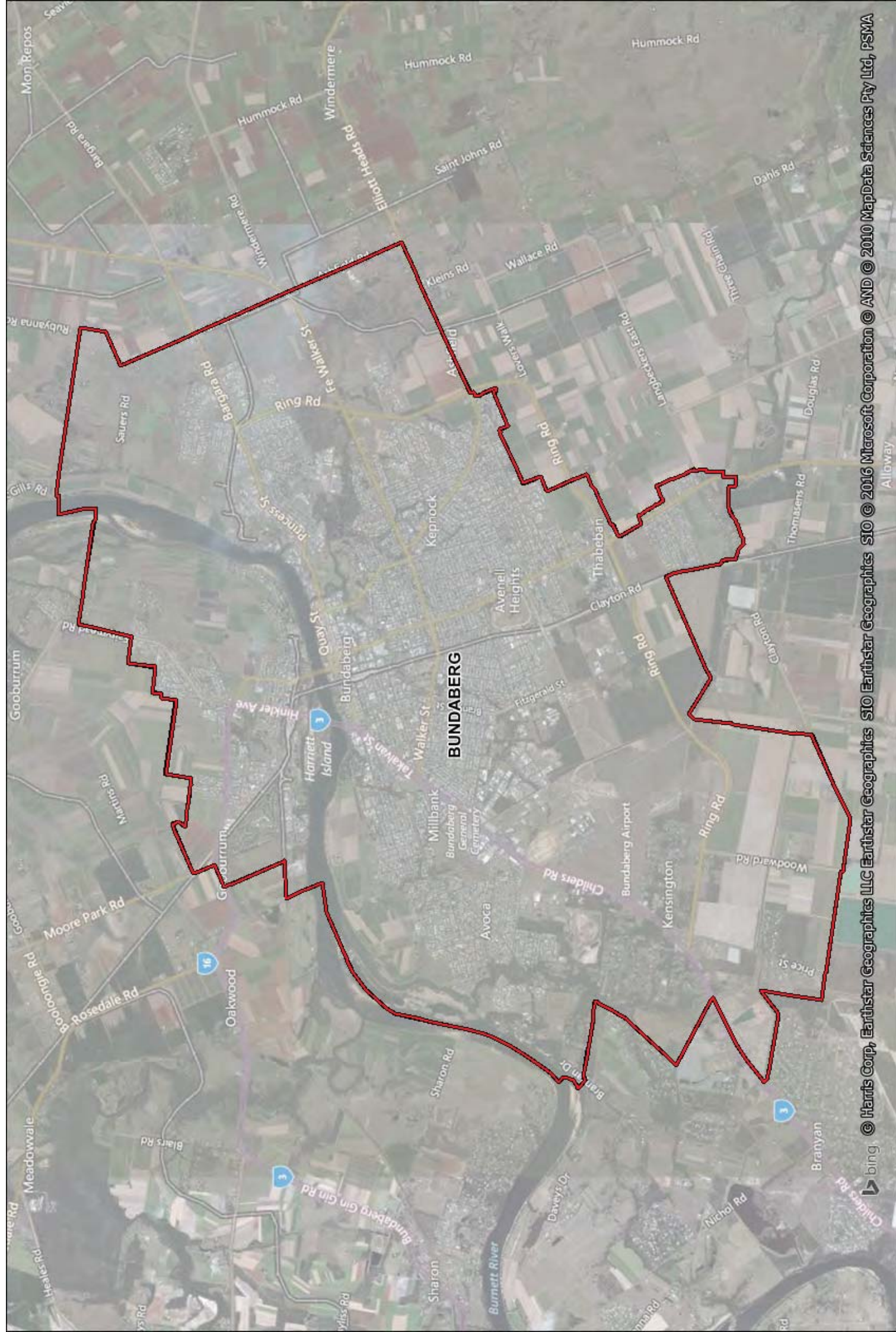
COOMERA

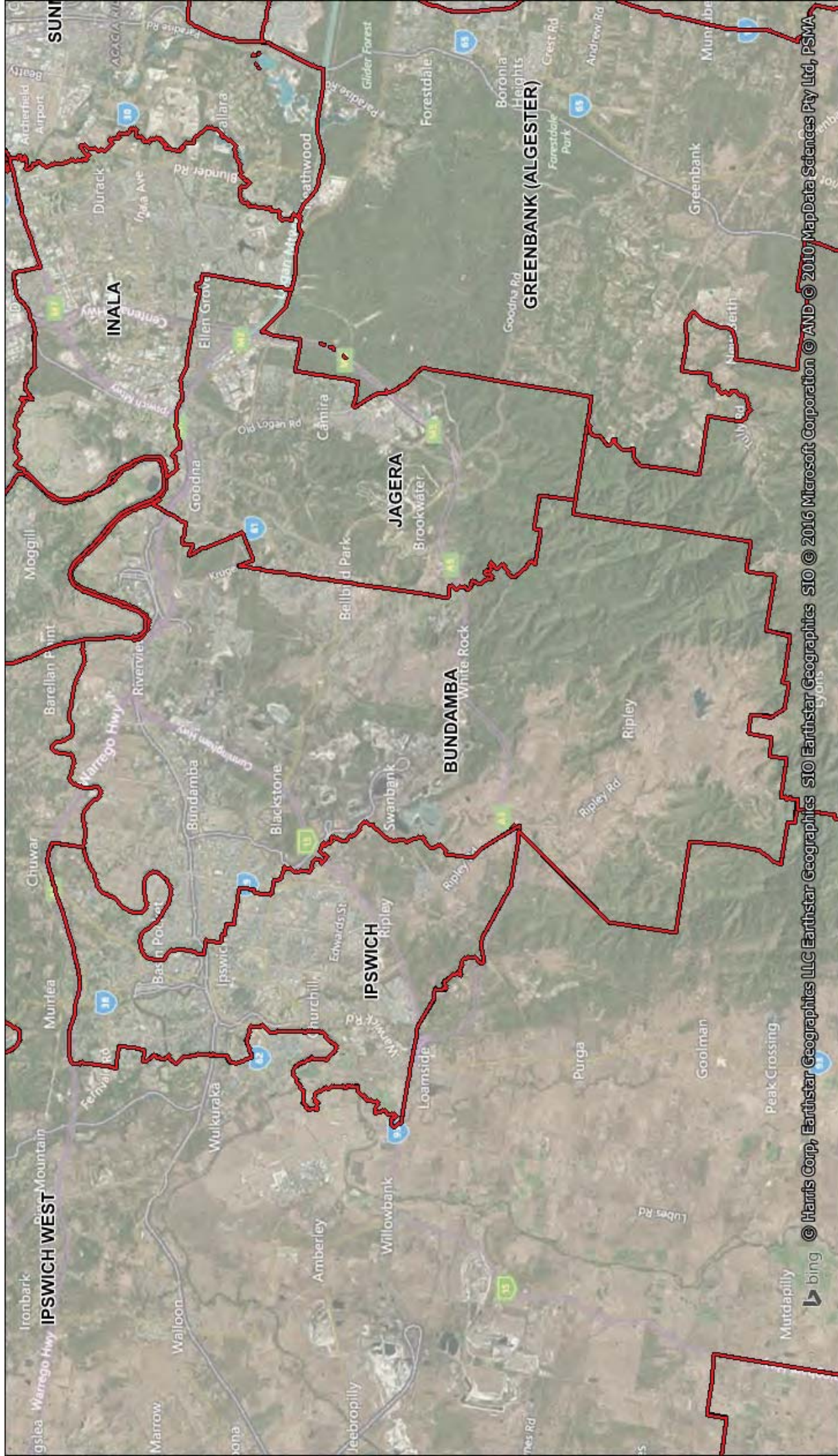
BROADWATER

ALBERT



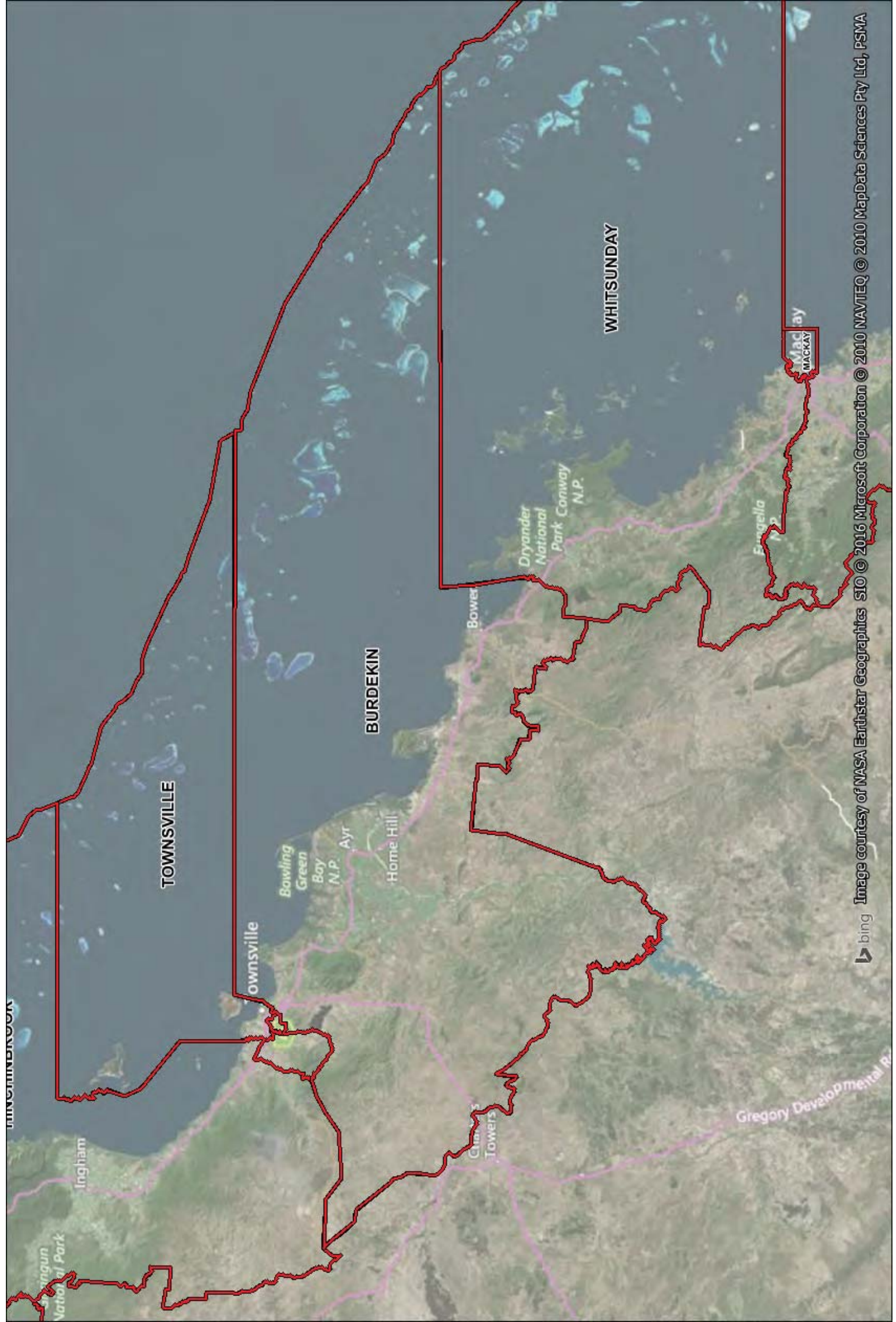






bing

© Harris Corp, Earthstar Geographics LLC Earthstar Geographics SIO © 2016 Microsoft Corporation © AND © 2010 MapData Sciences Pty Ltd, PSMA

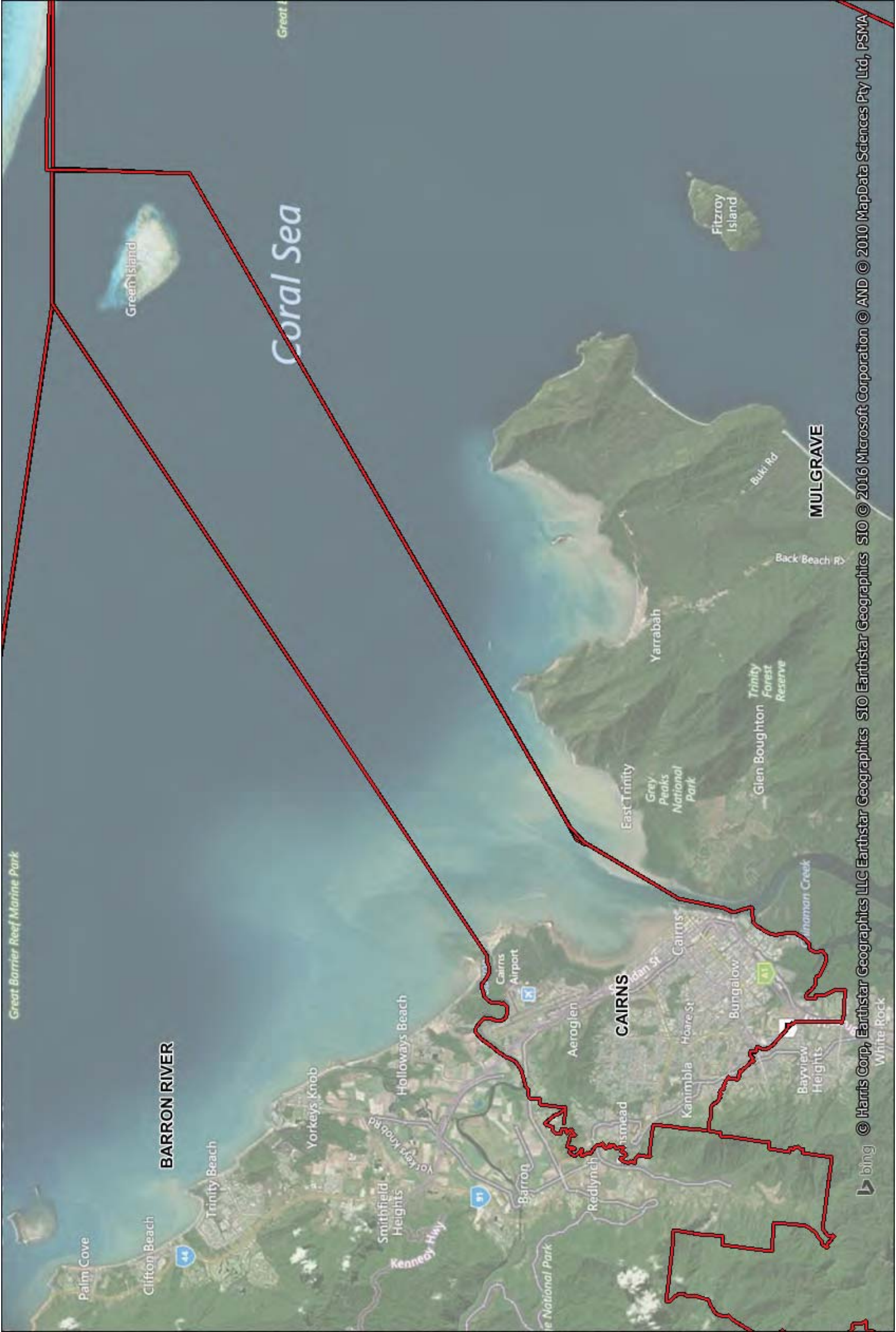


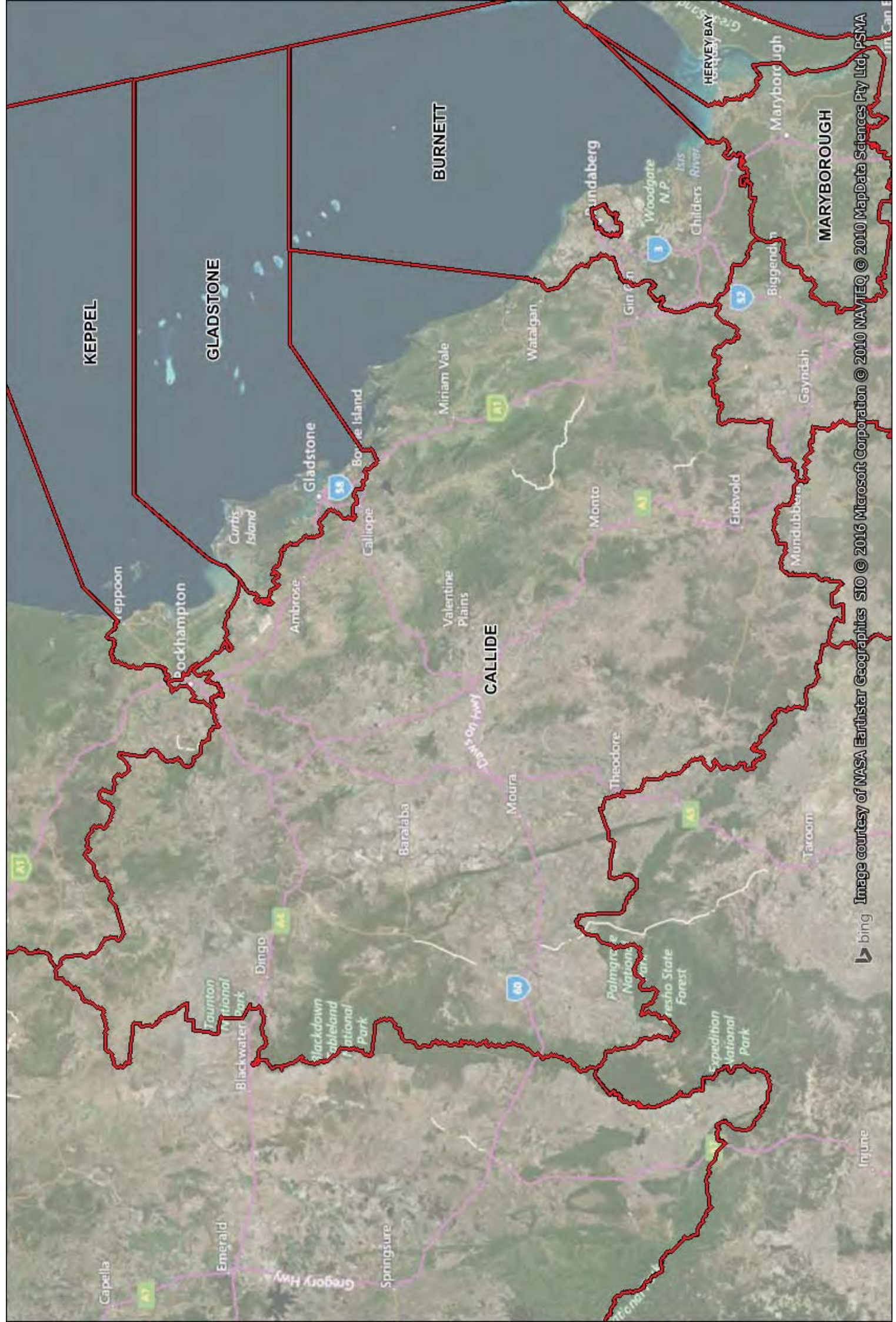
Tasman Sea

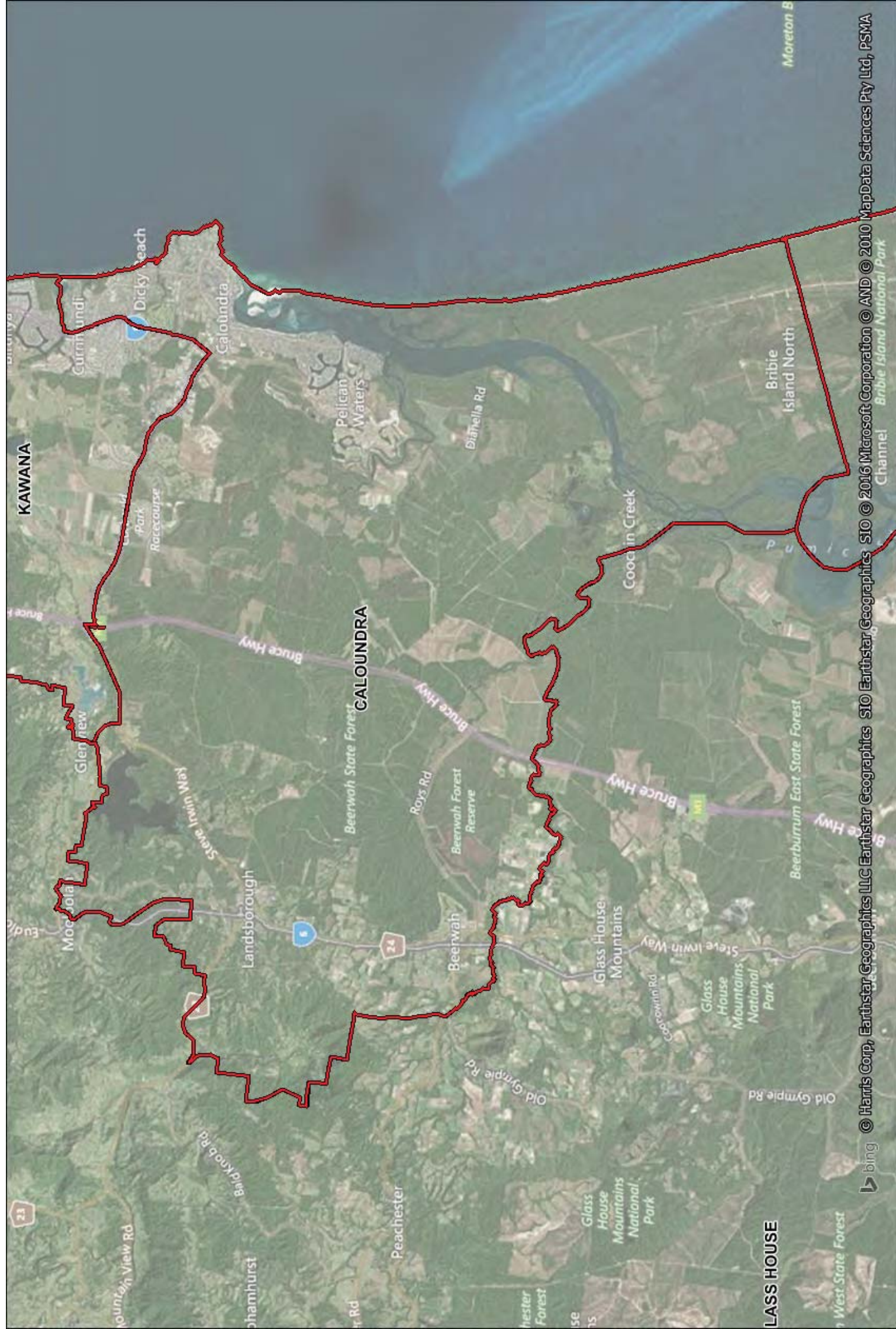


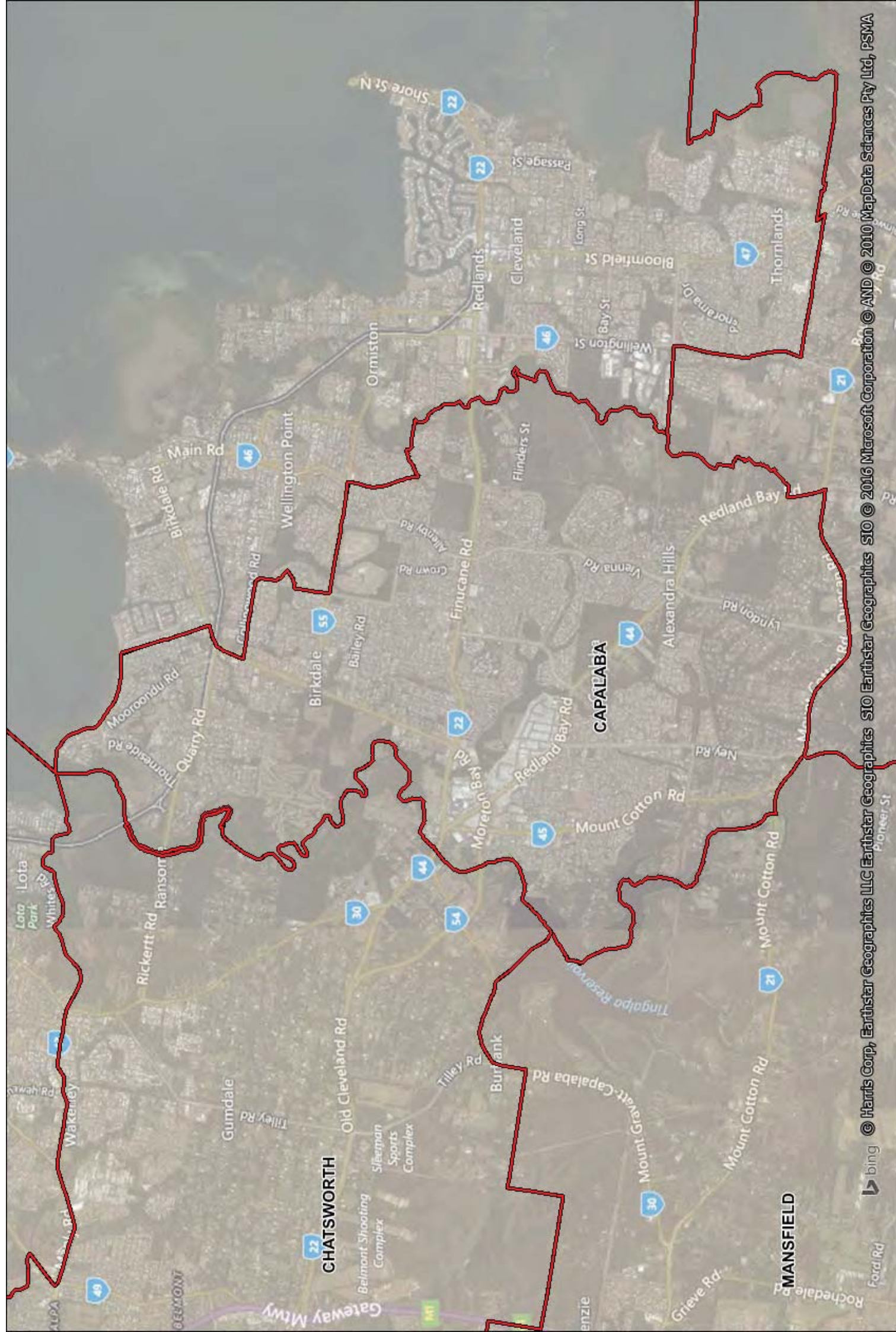
© Harris Corp, Earthstar Geographics LLC Earthstar Geographics SIO © 2016 Microsoft Corporation © AND © 2010 MapData Sciences Pty Ltd, PSMA

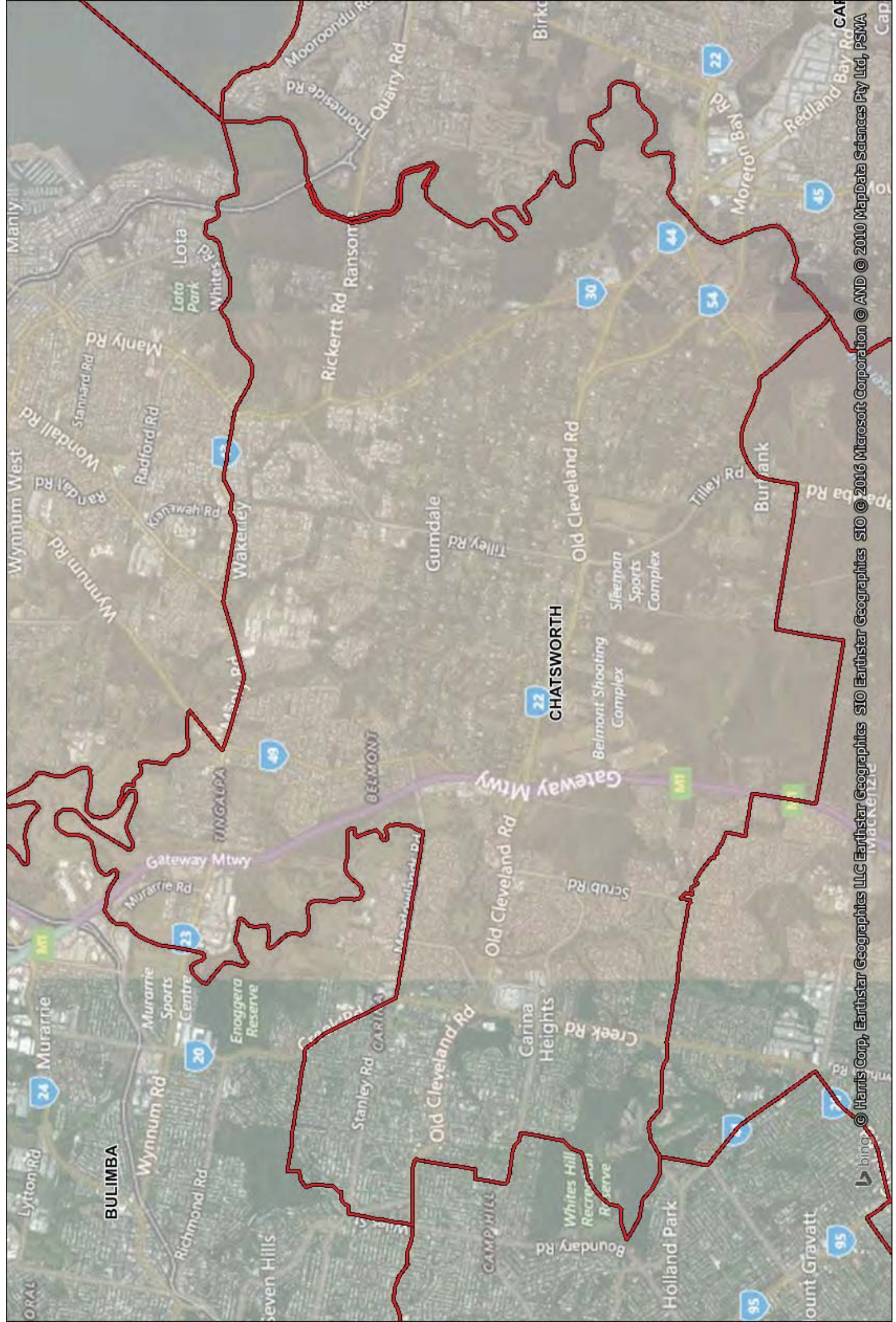


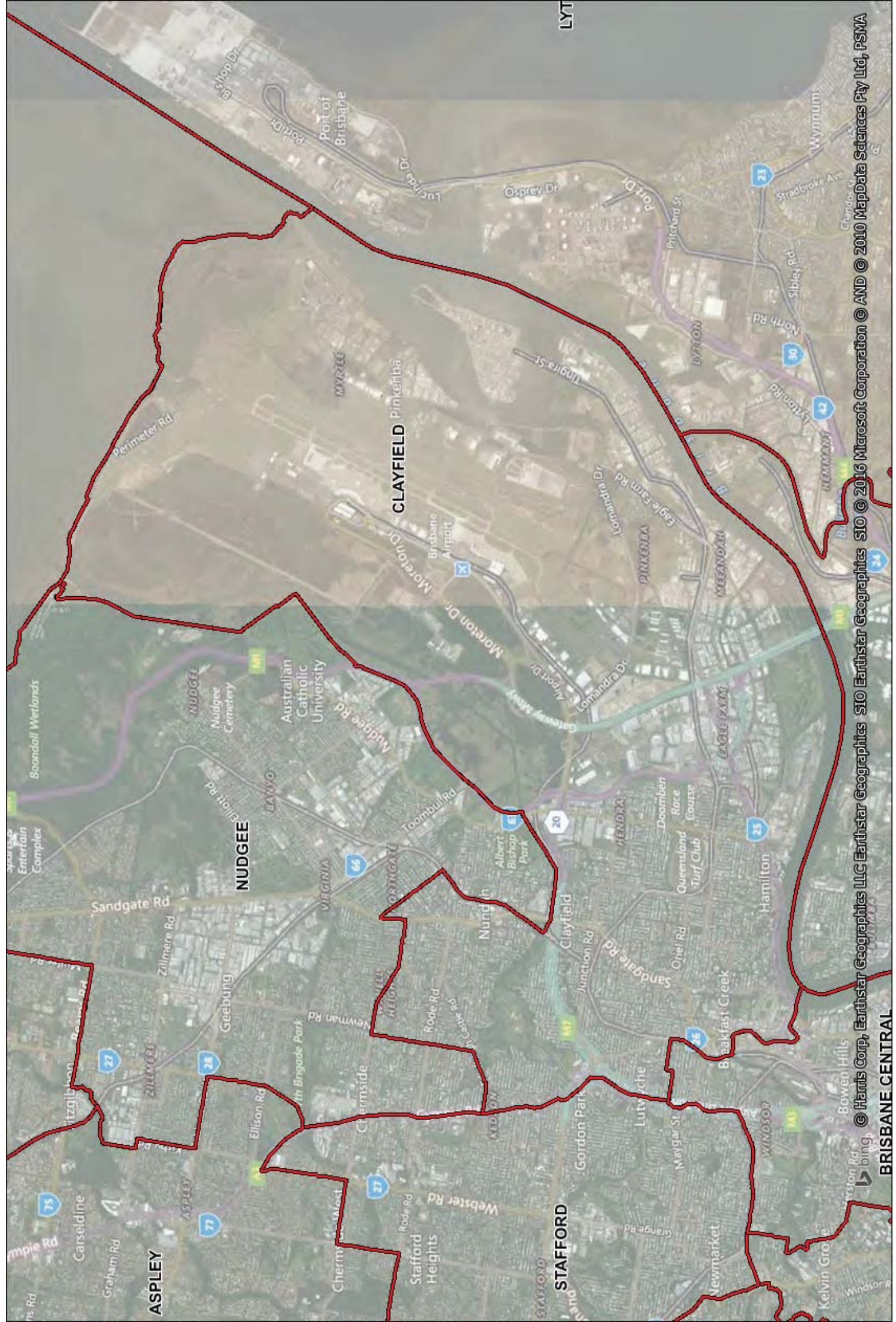




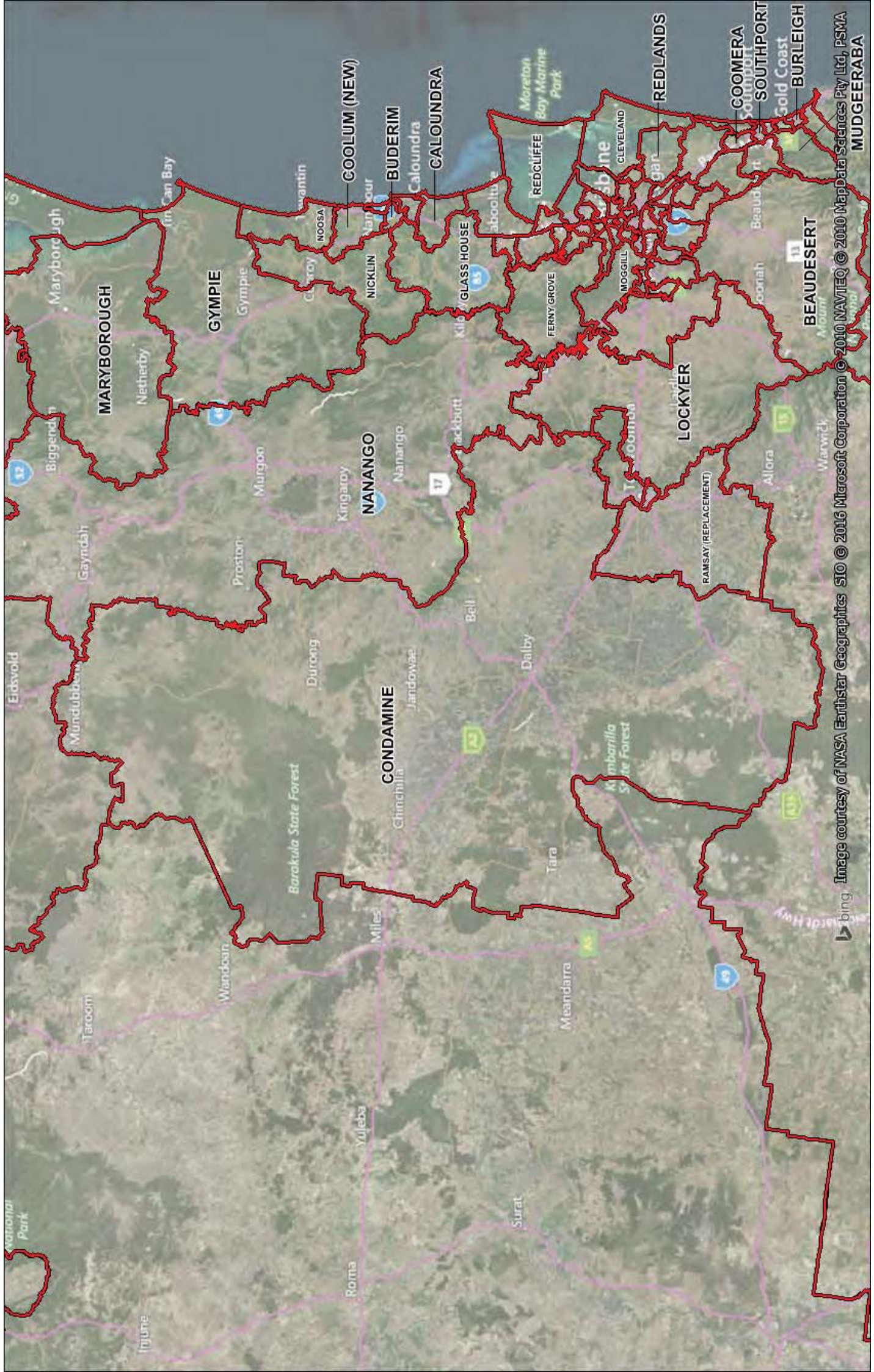














Port Moresby

COOK

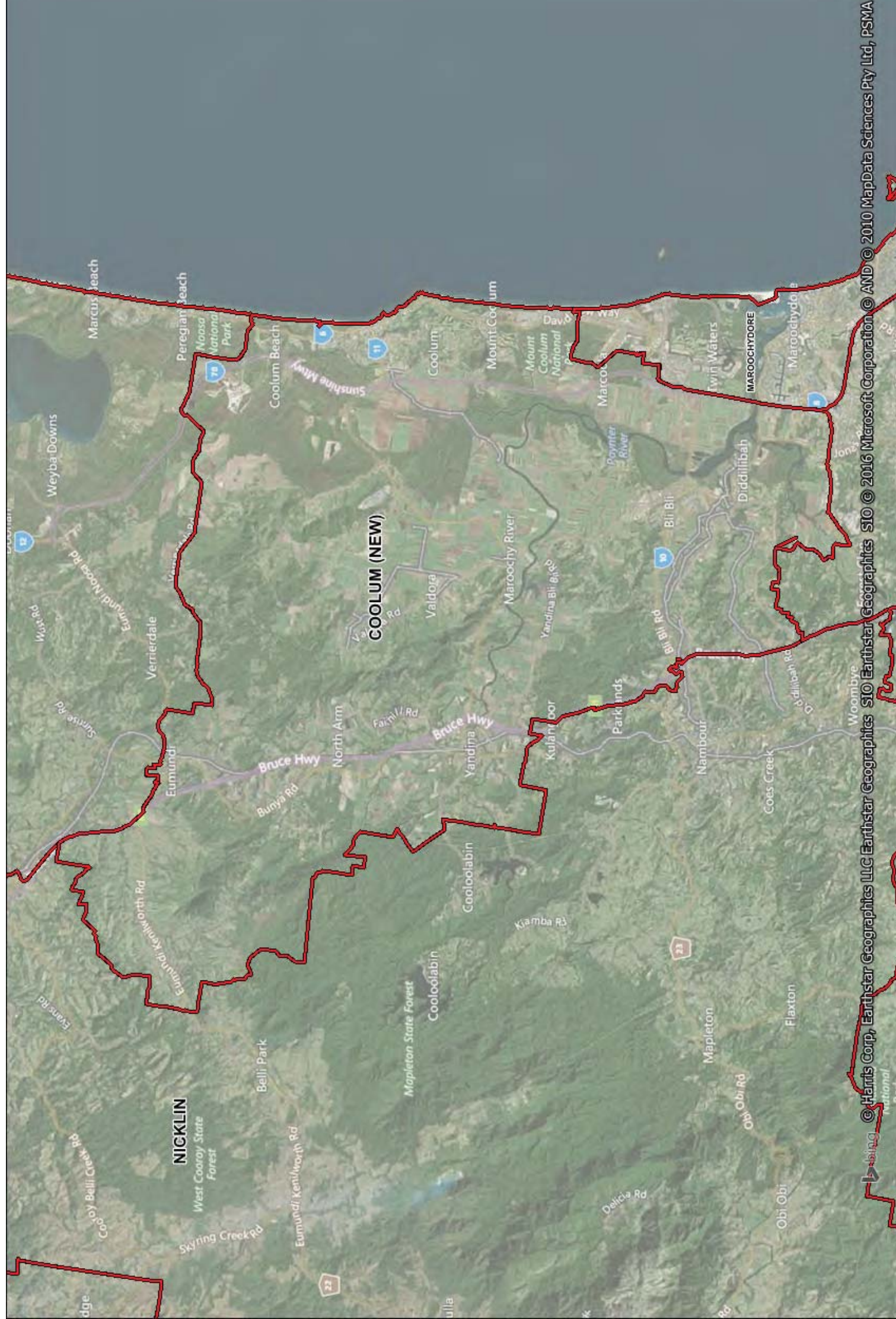
PALMERSTON (NEW)

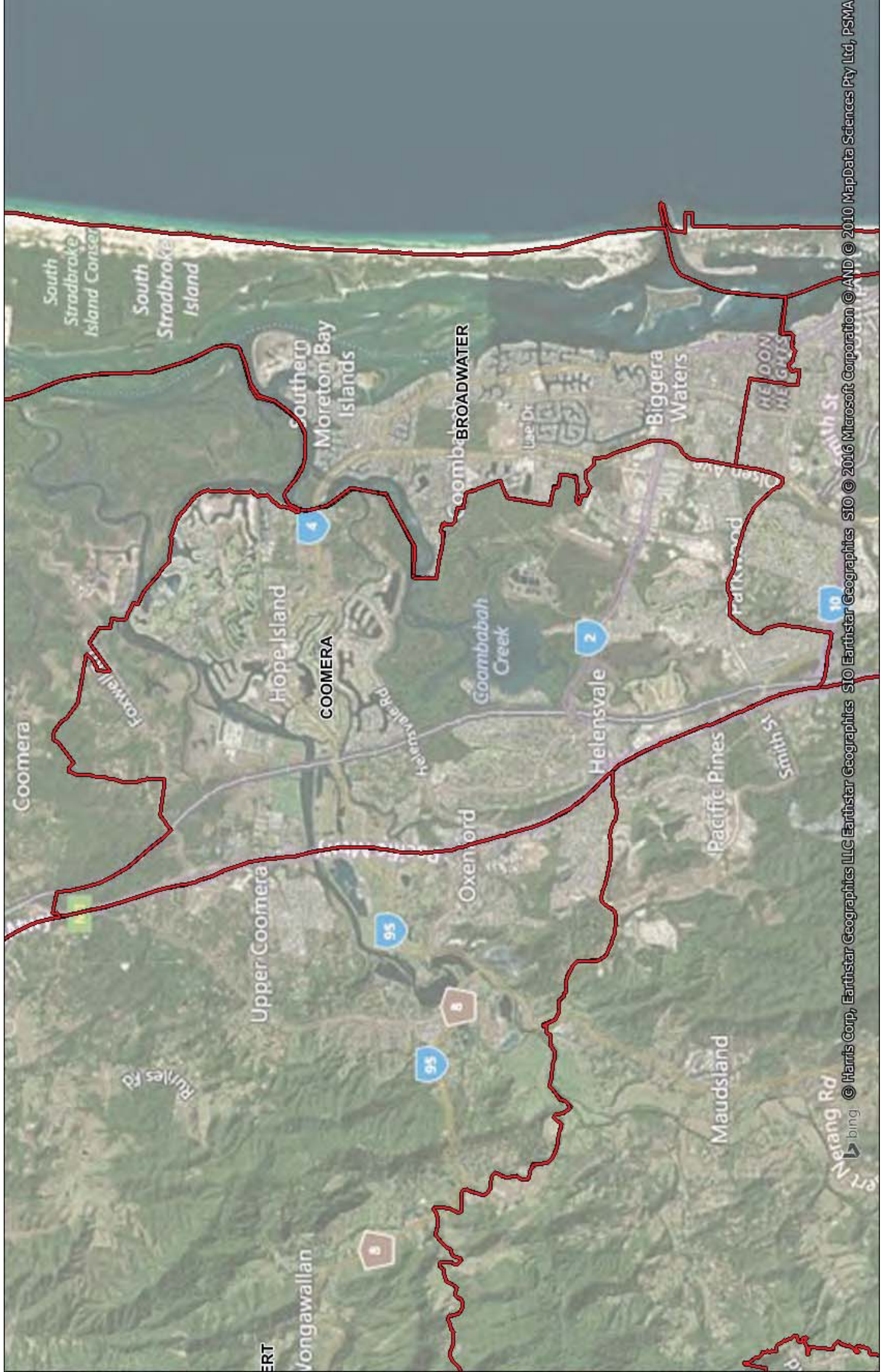
HINCHINBROOK

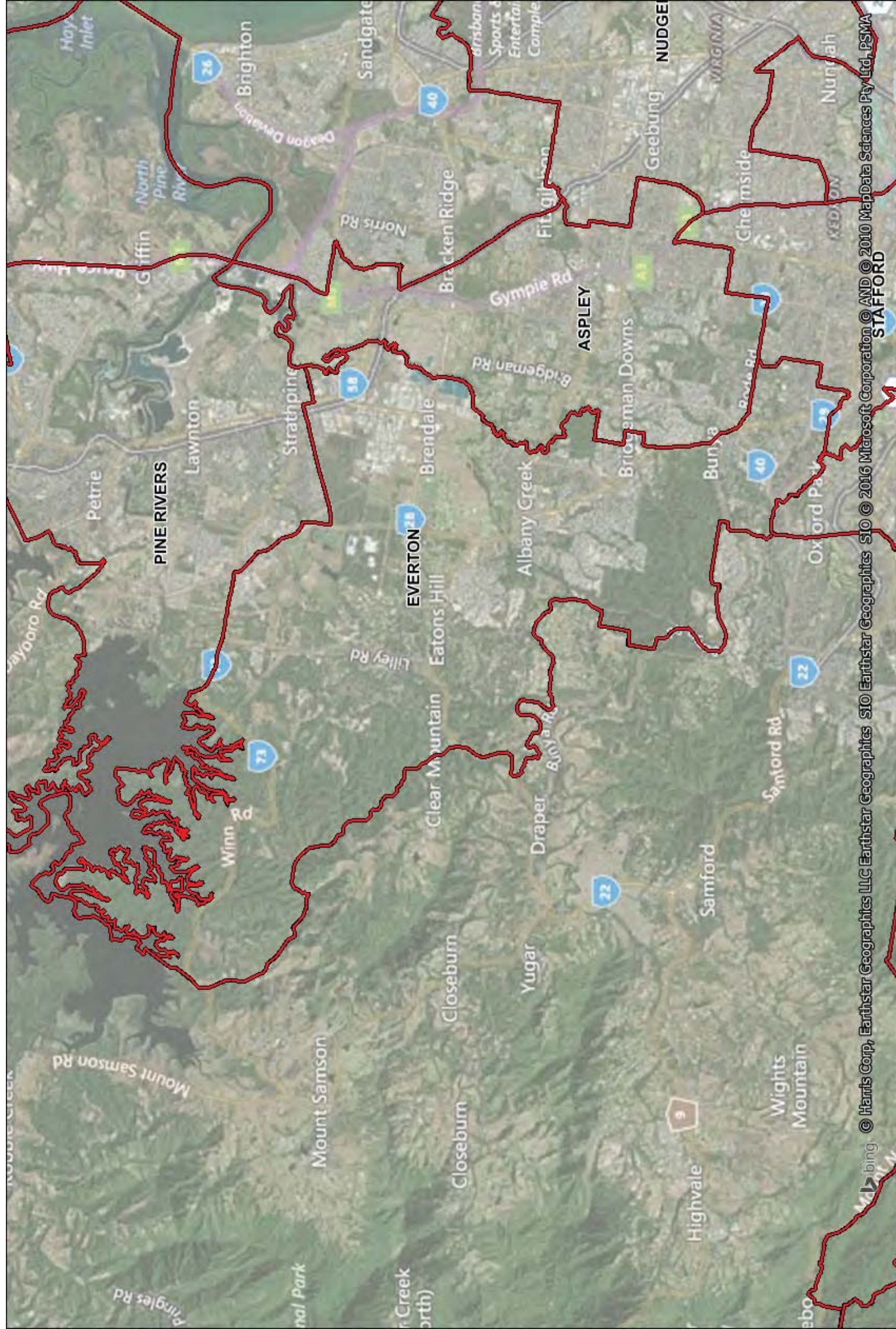
Gulf of Carpentaria

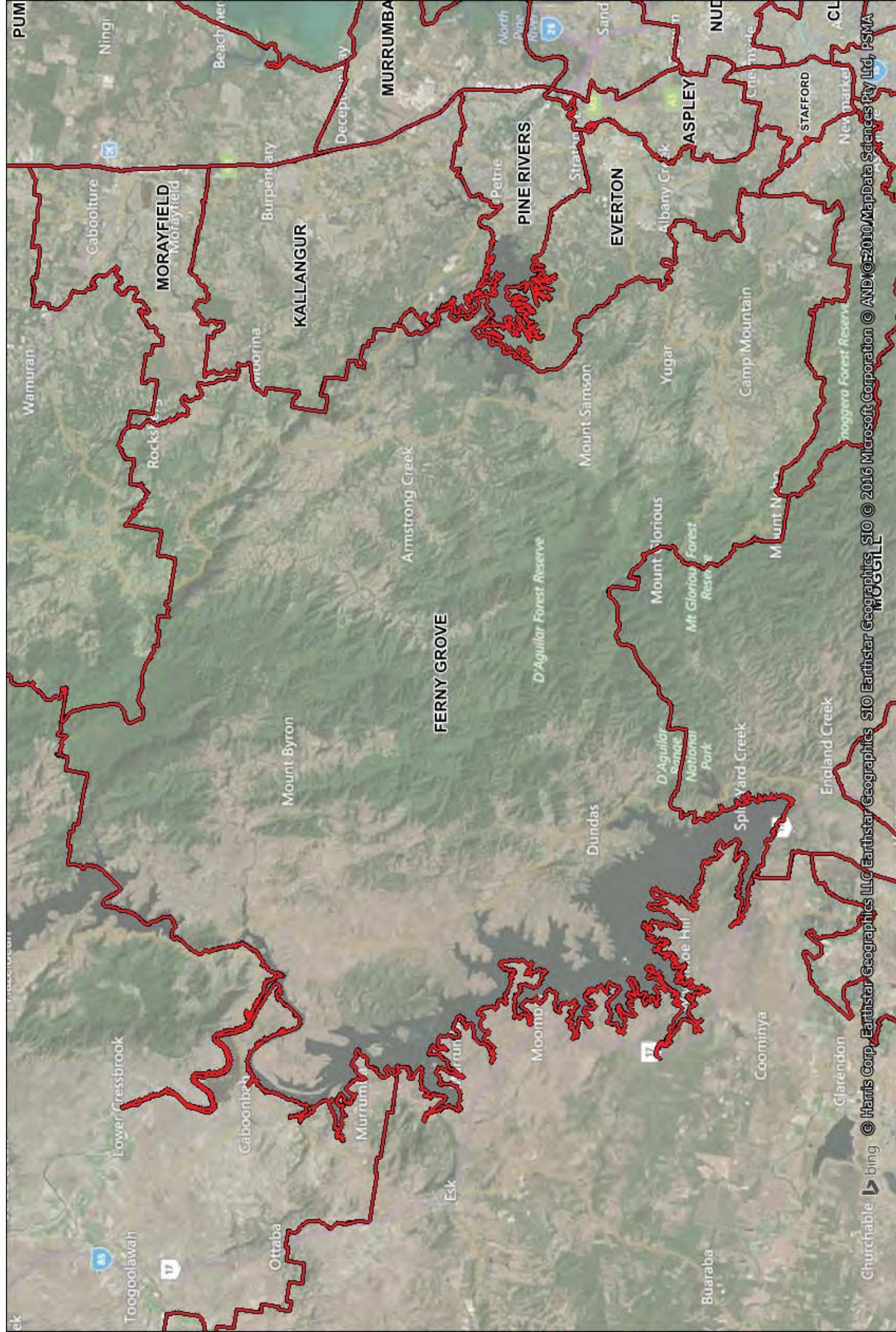


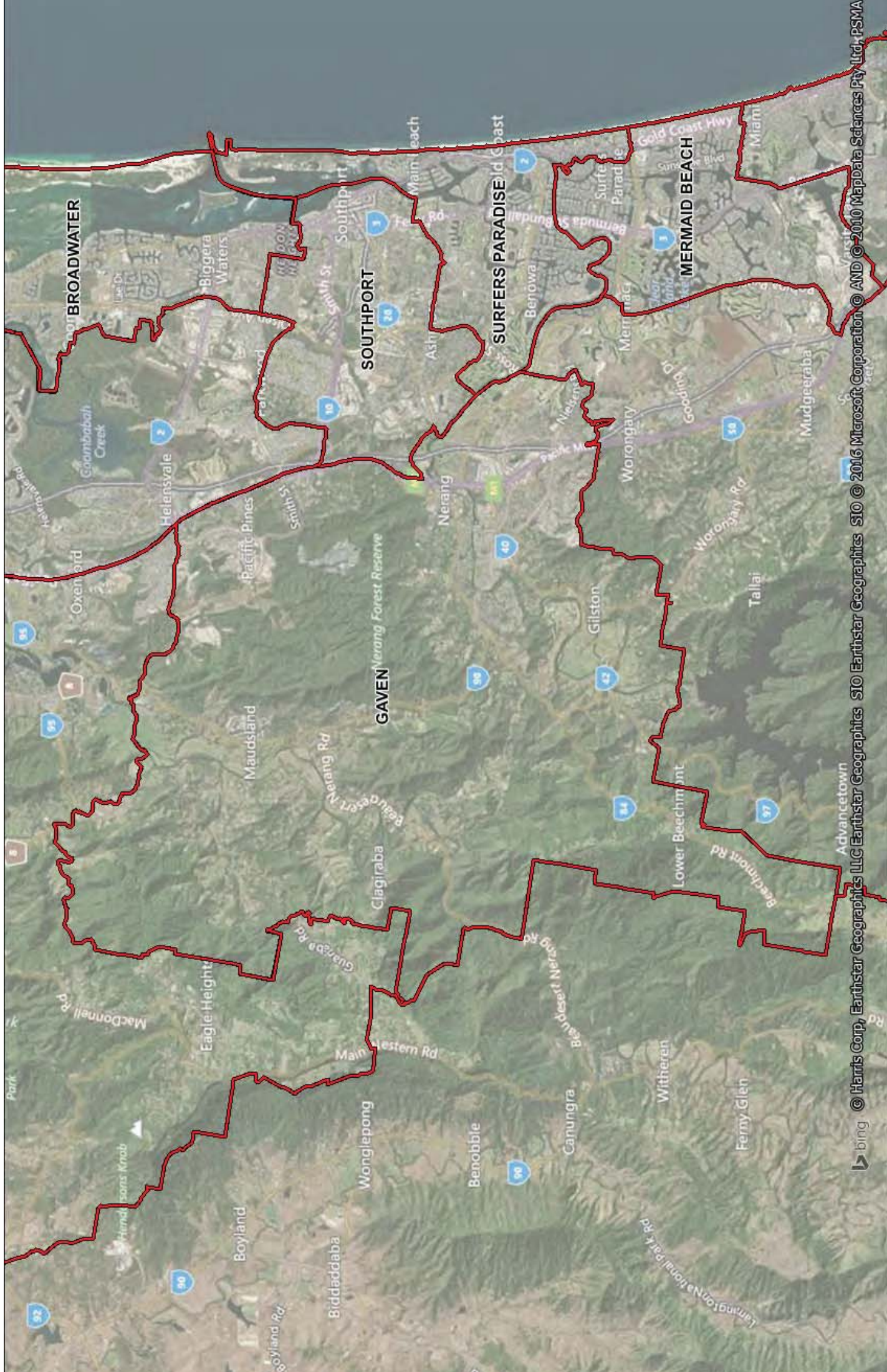
Image courtesy of NASA Earthstar Geographics SIO © 2016 Microsoft Corporation © 2010 NAVTEQ © 2010 MapData Sciences Pty Ltd, PSMA

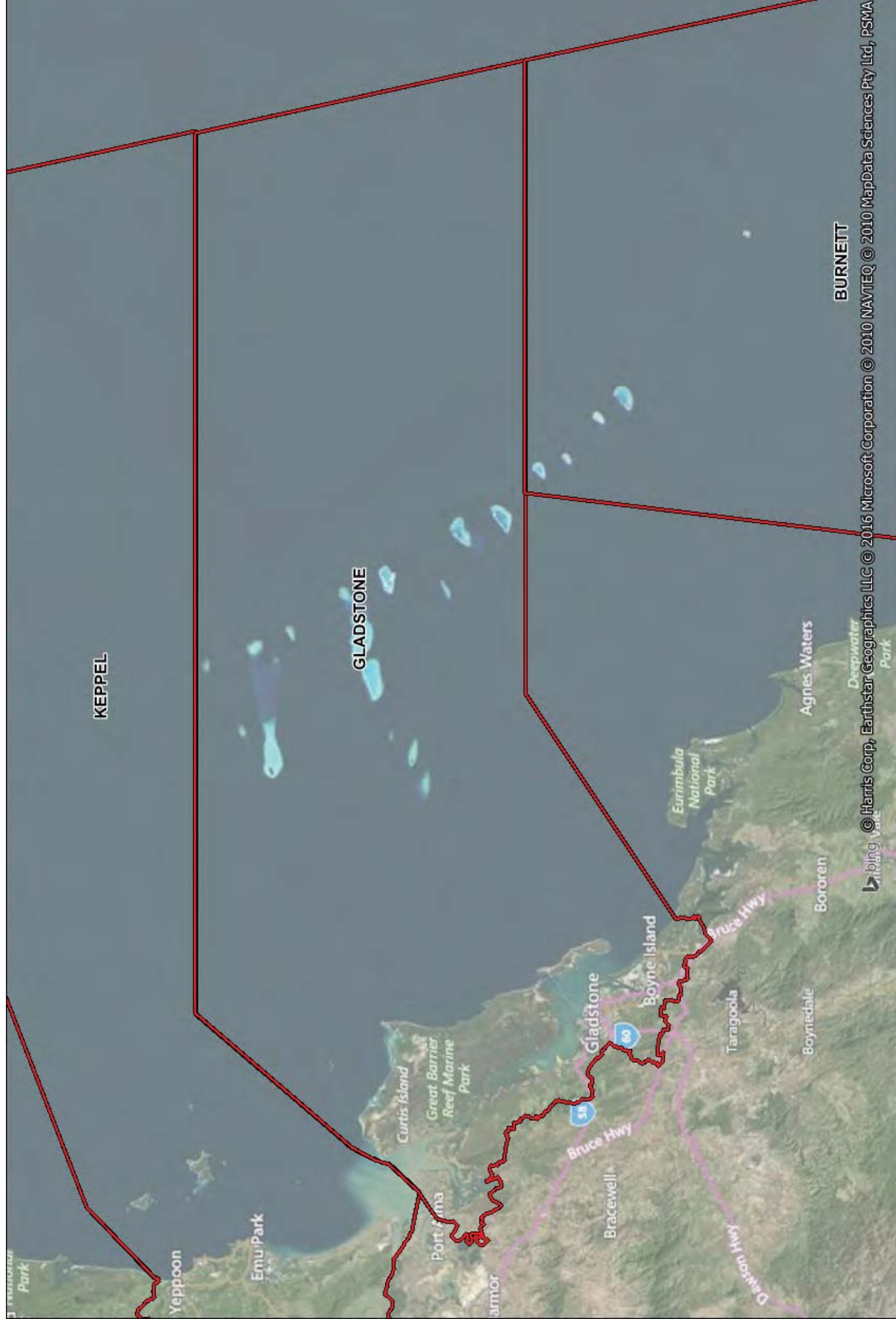








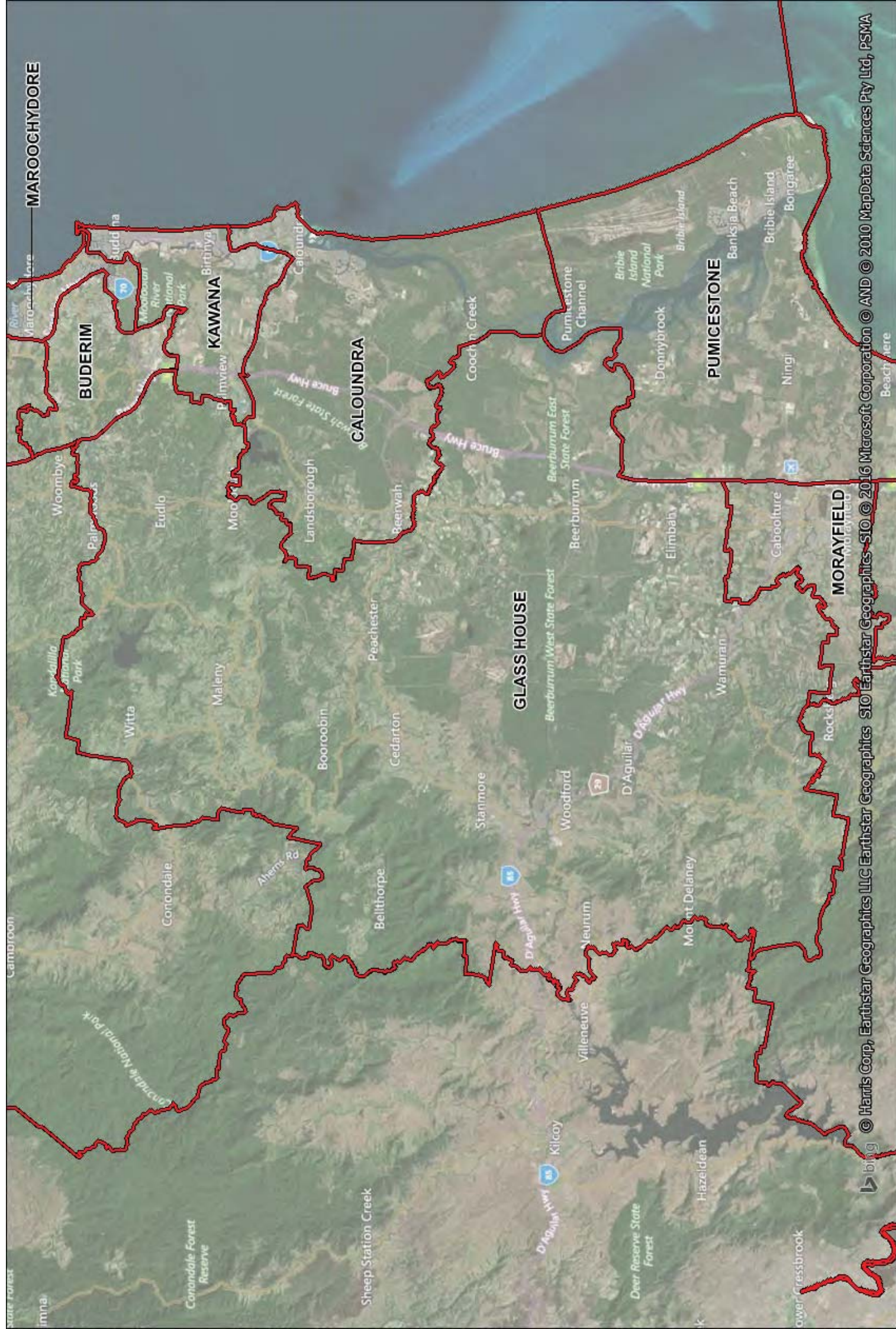


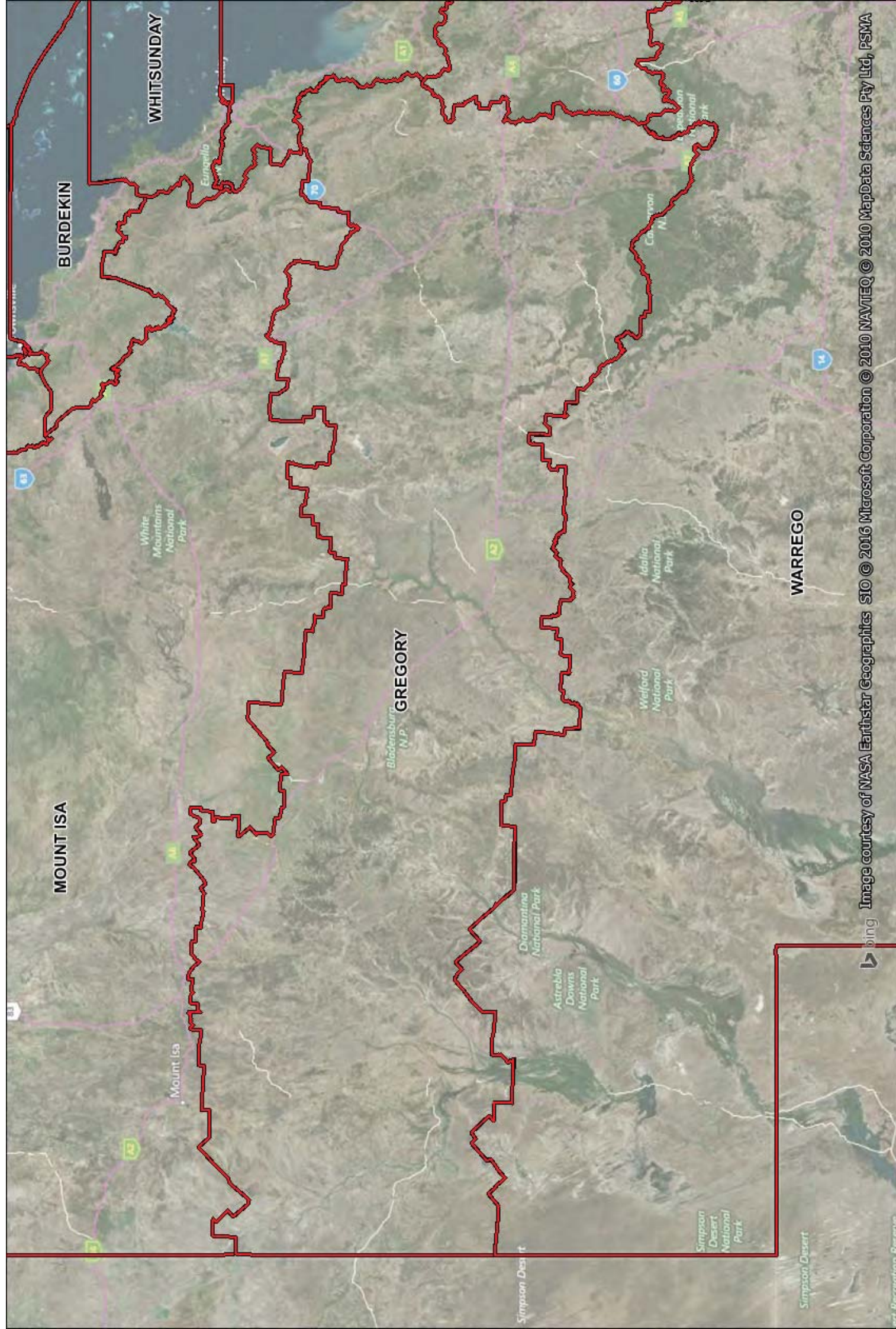


KEPPEL

GLADSTONE

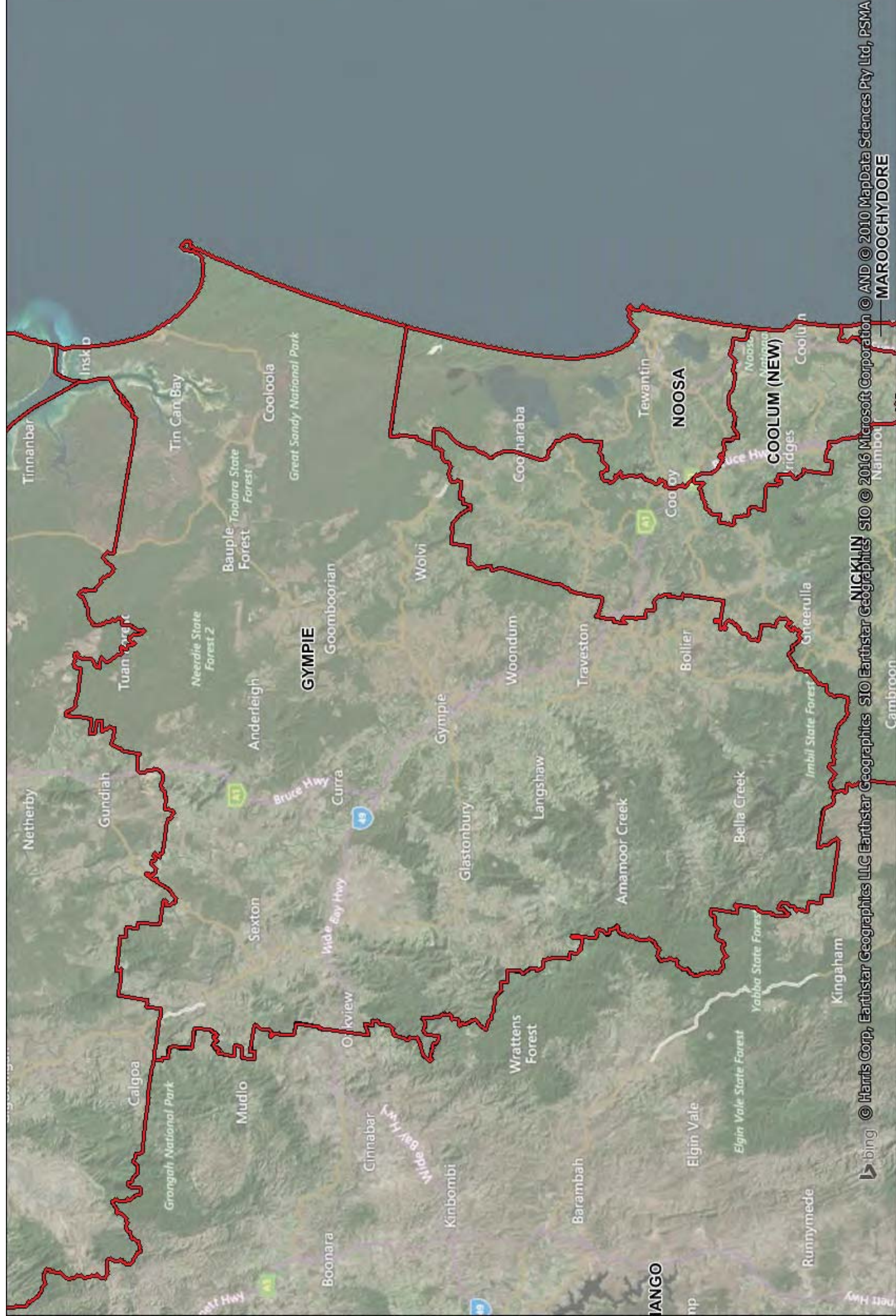
BURNETT





bing

Image courtesy of NASA Earthstar Geographics SIO © 2016 Microsoft Corporation © 2010 NAVTEQ © 2010 MapData Sciences Pty Ltd, PSMA





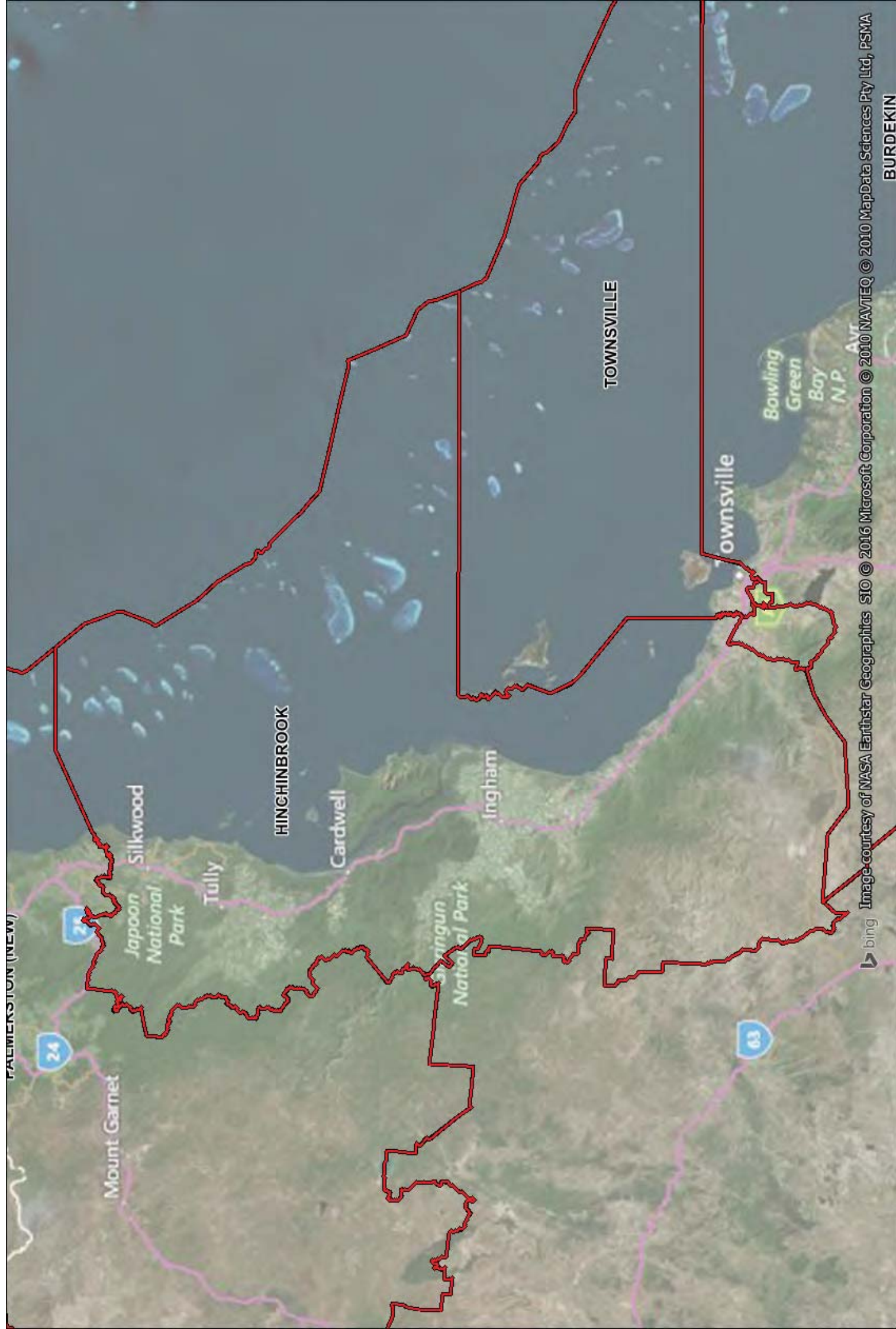
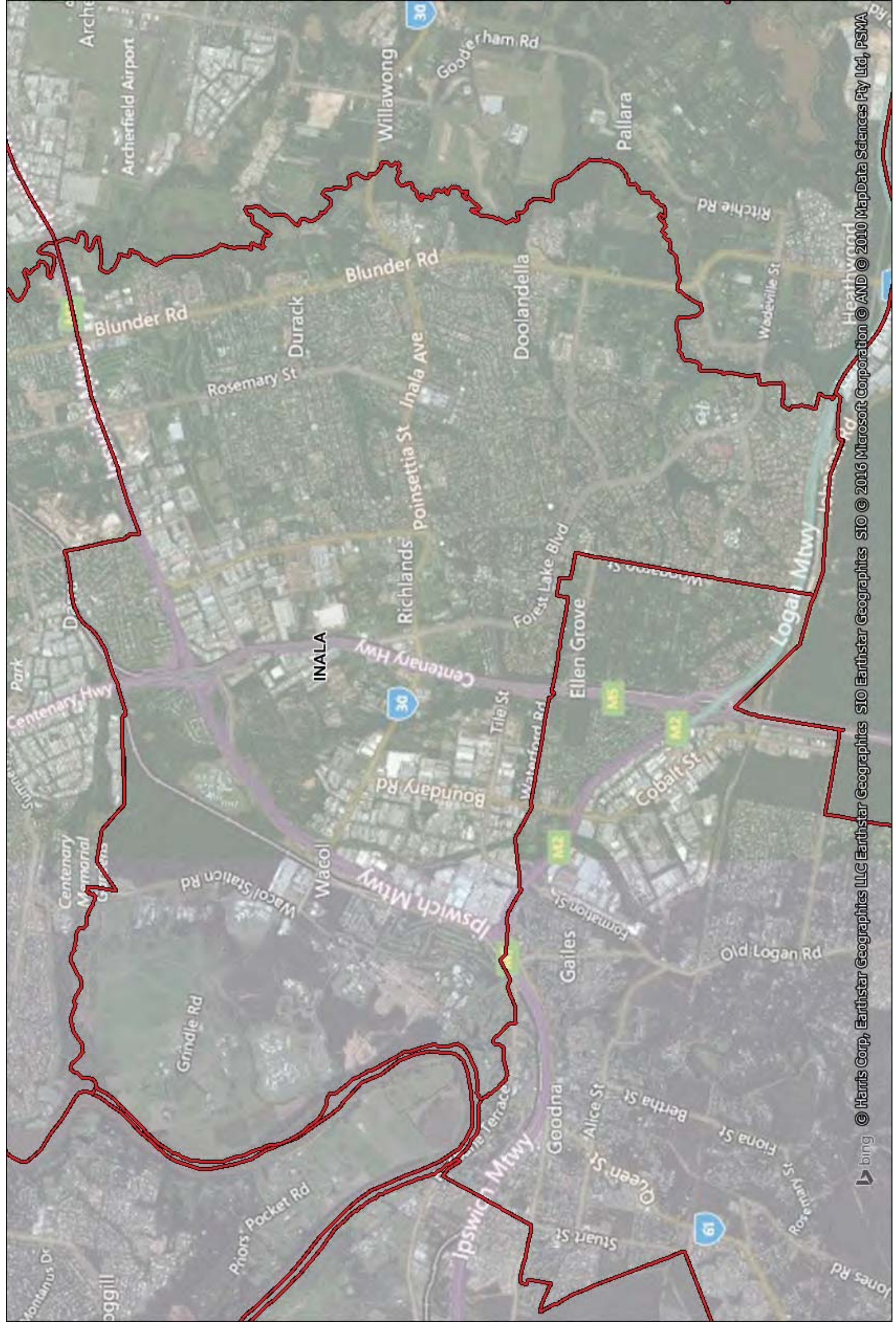
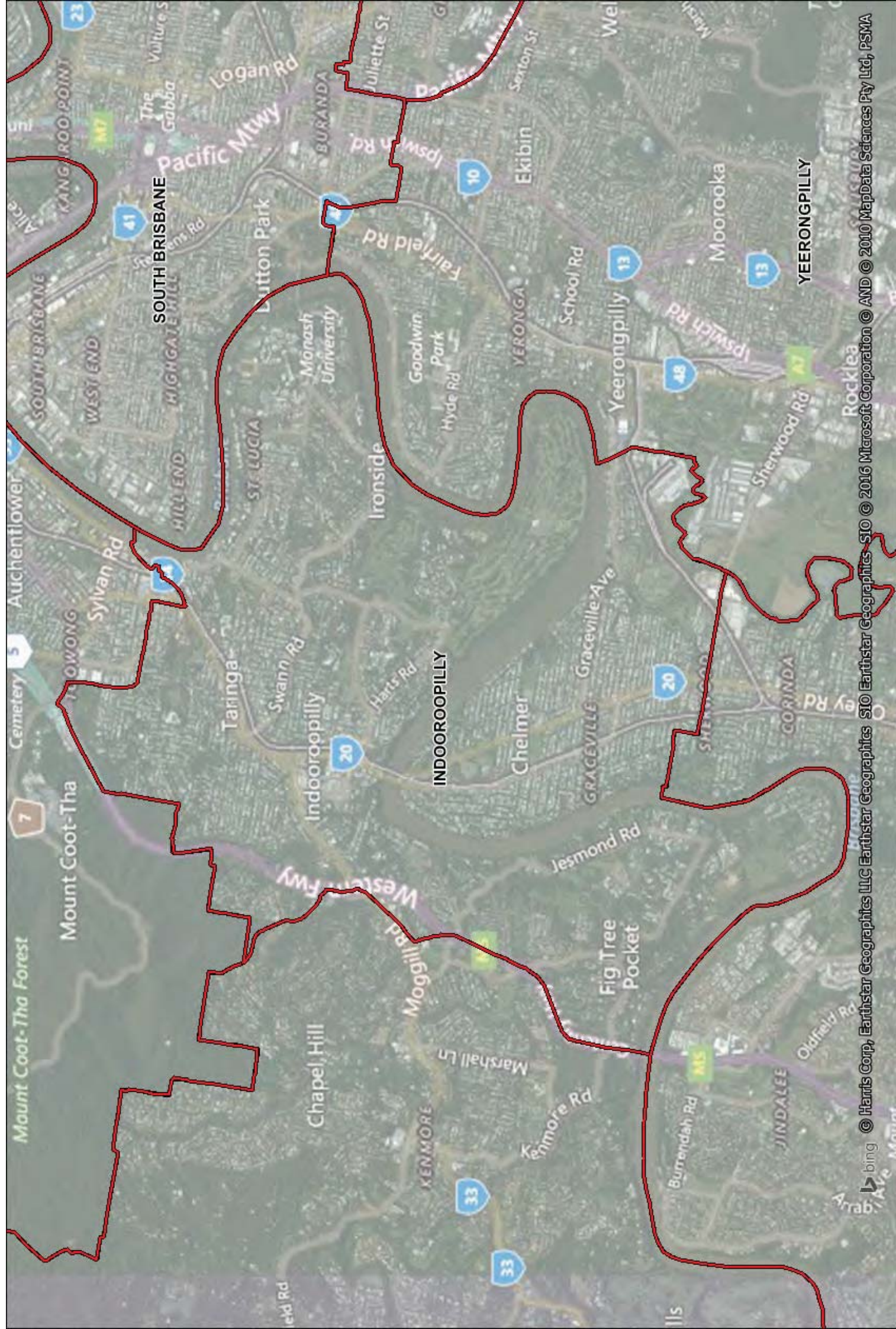
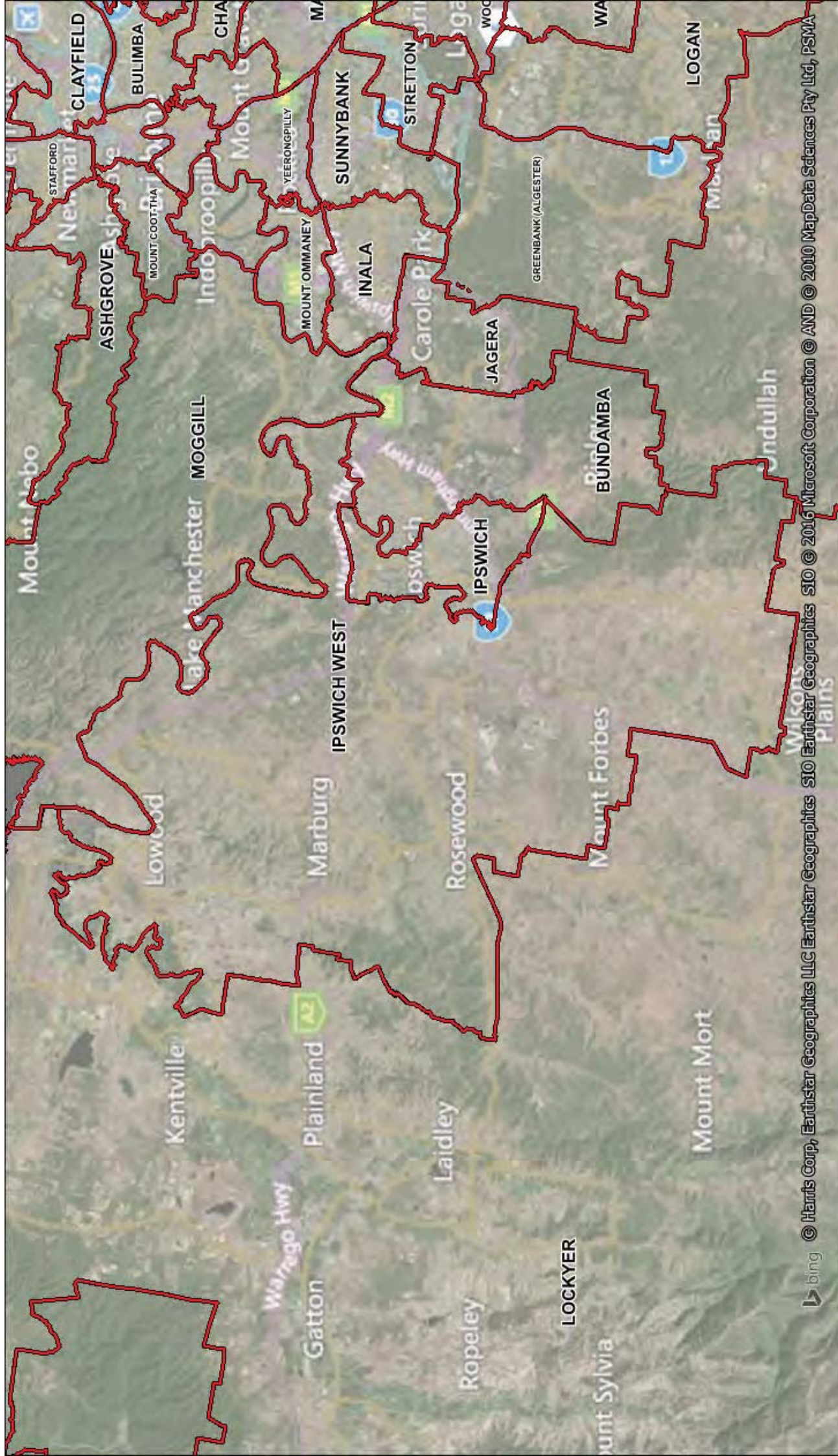


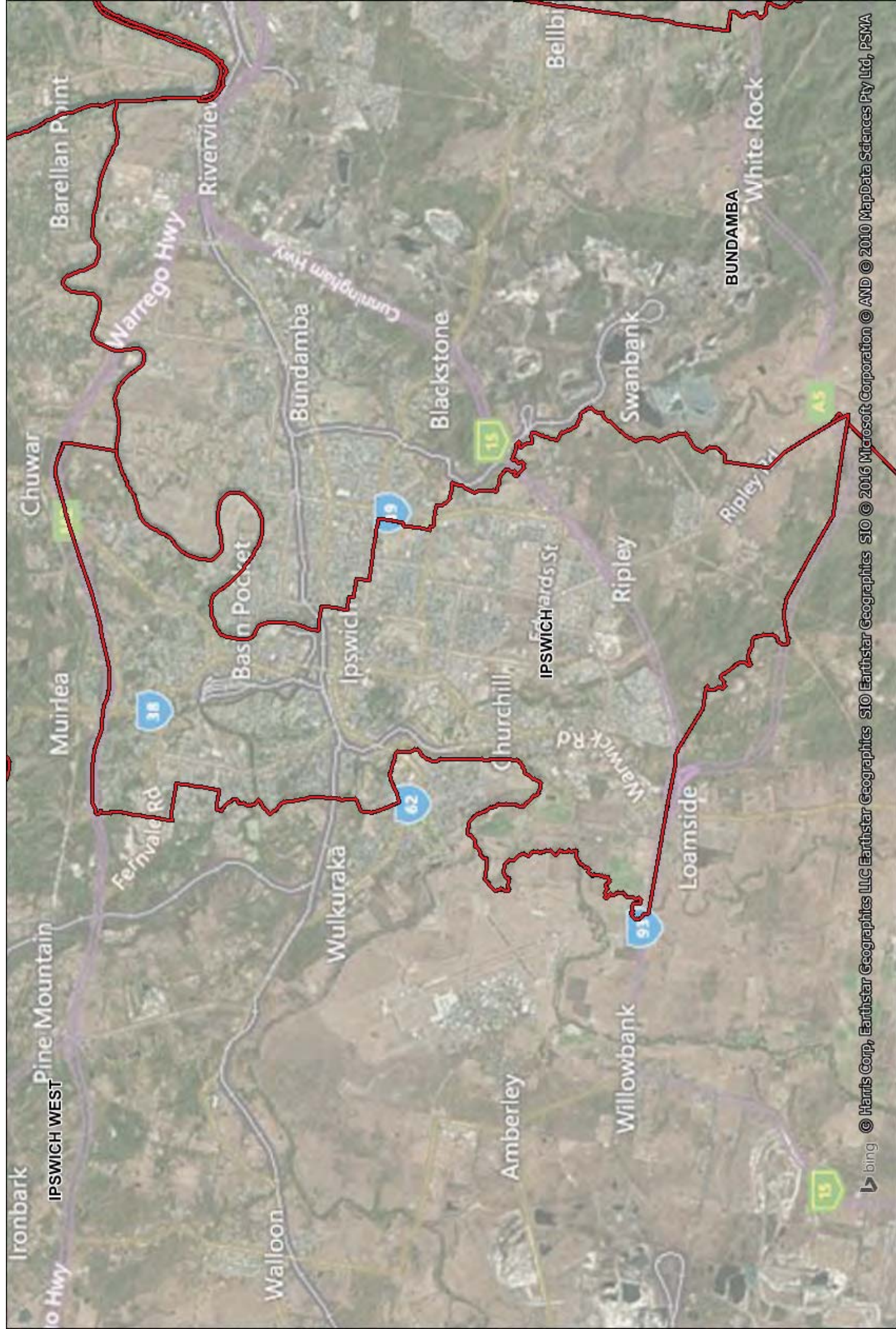
Image courtesy of NASA Earthstar Geographics SIO © 2016 Microsoft Corporation © 2010 NAVTEQ © 2010 MapData Sciences Pty Ltd, PSMA

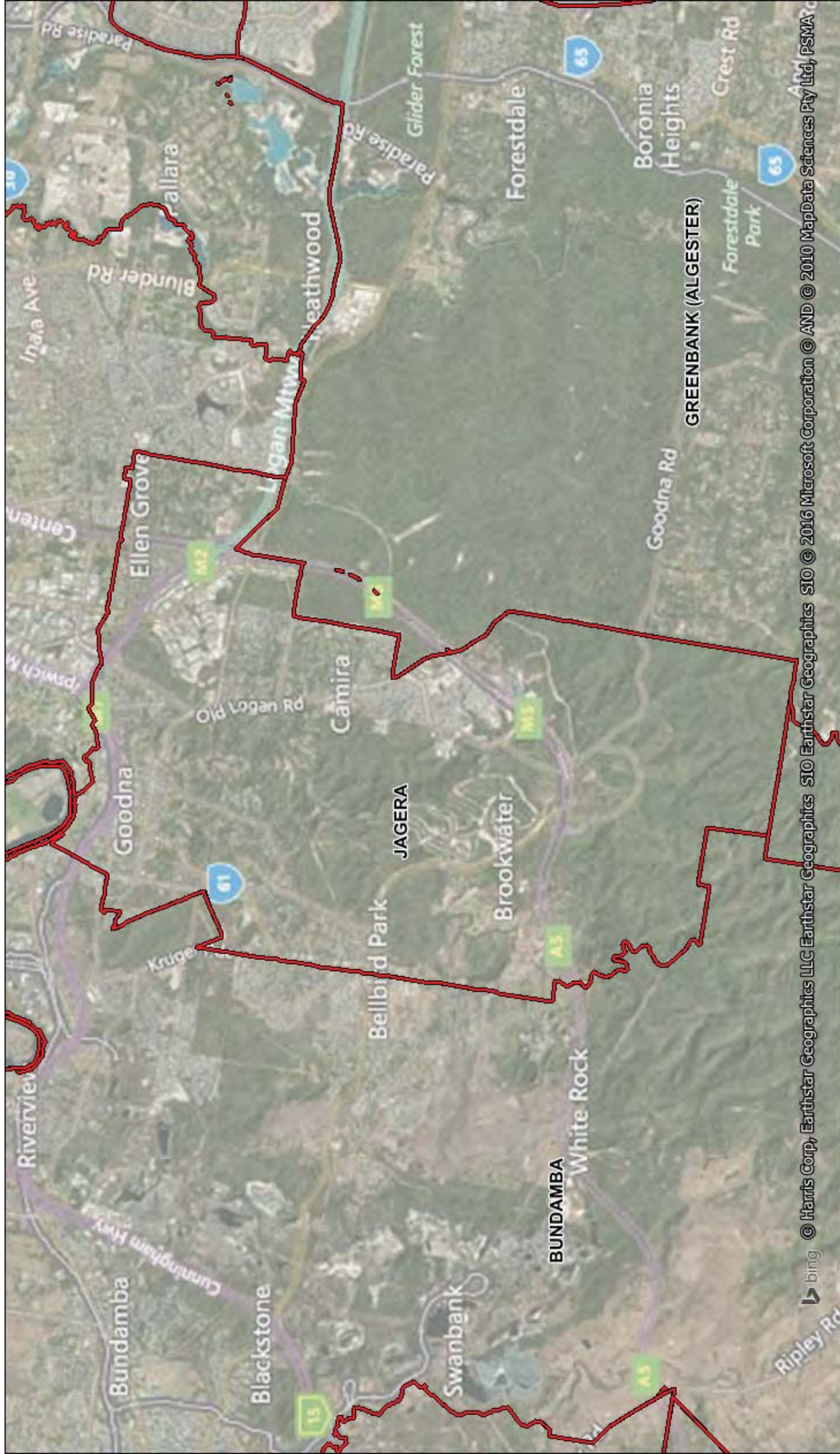
BURDEKIN

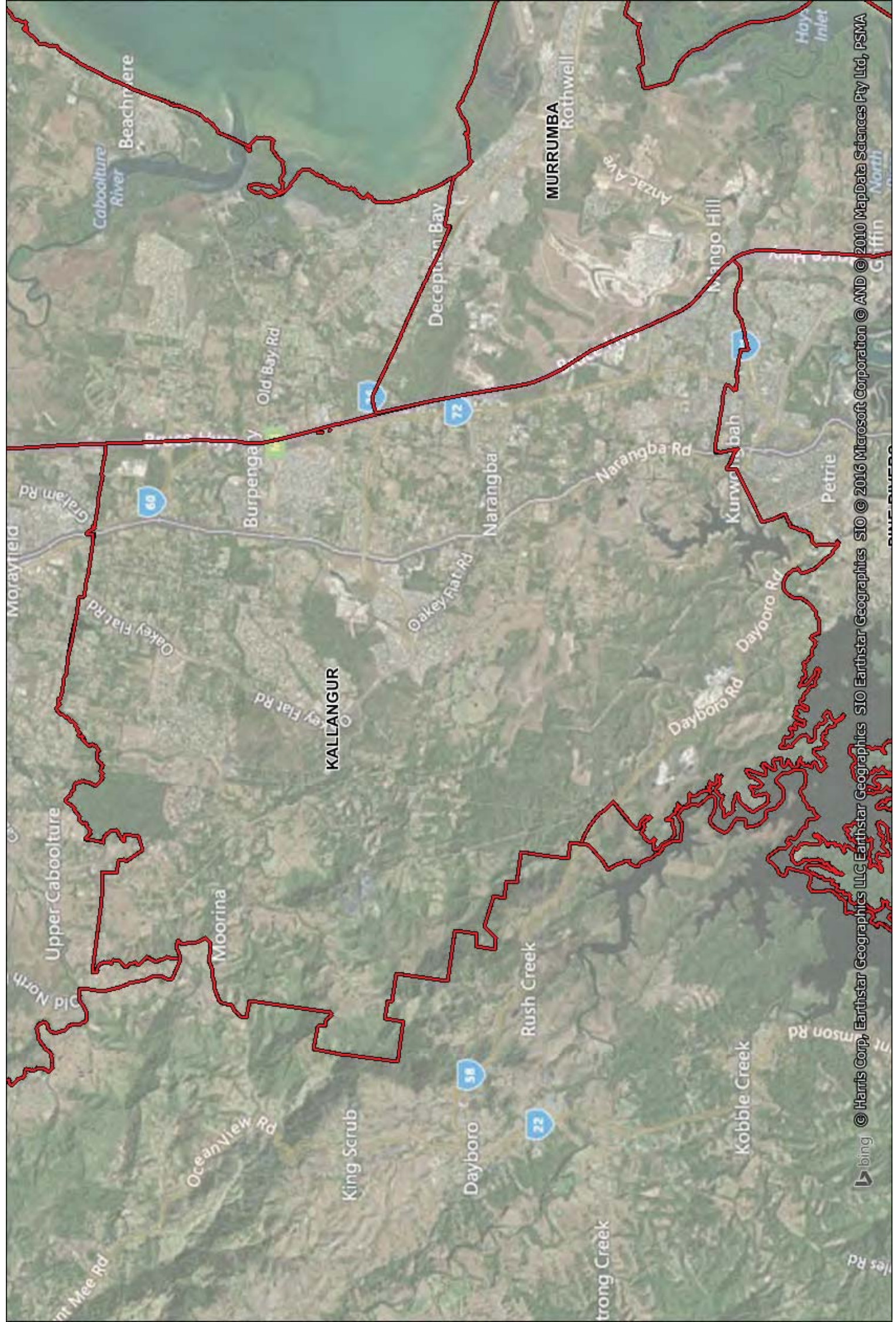




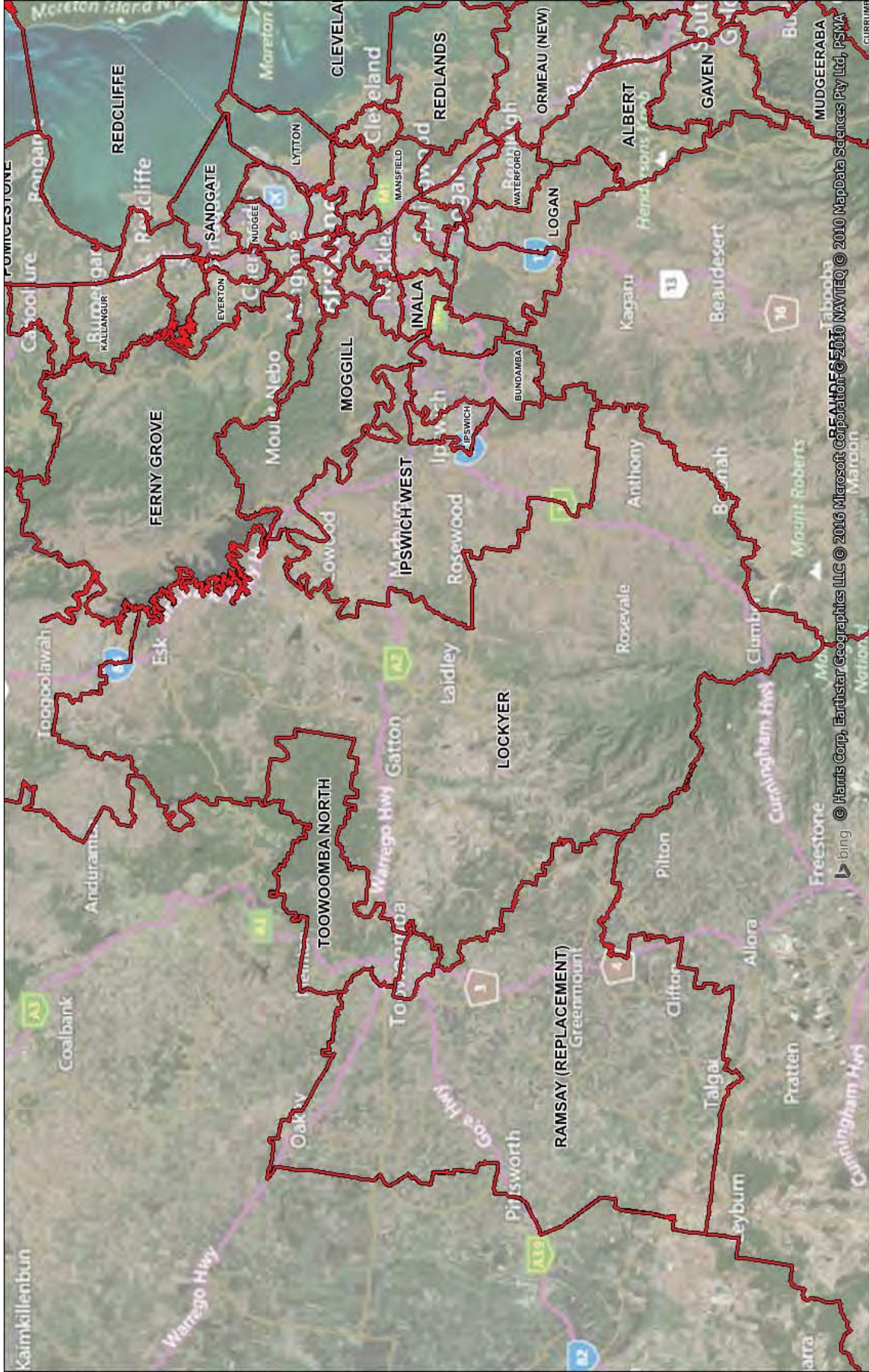


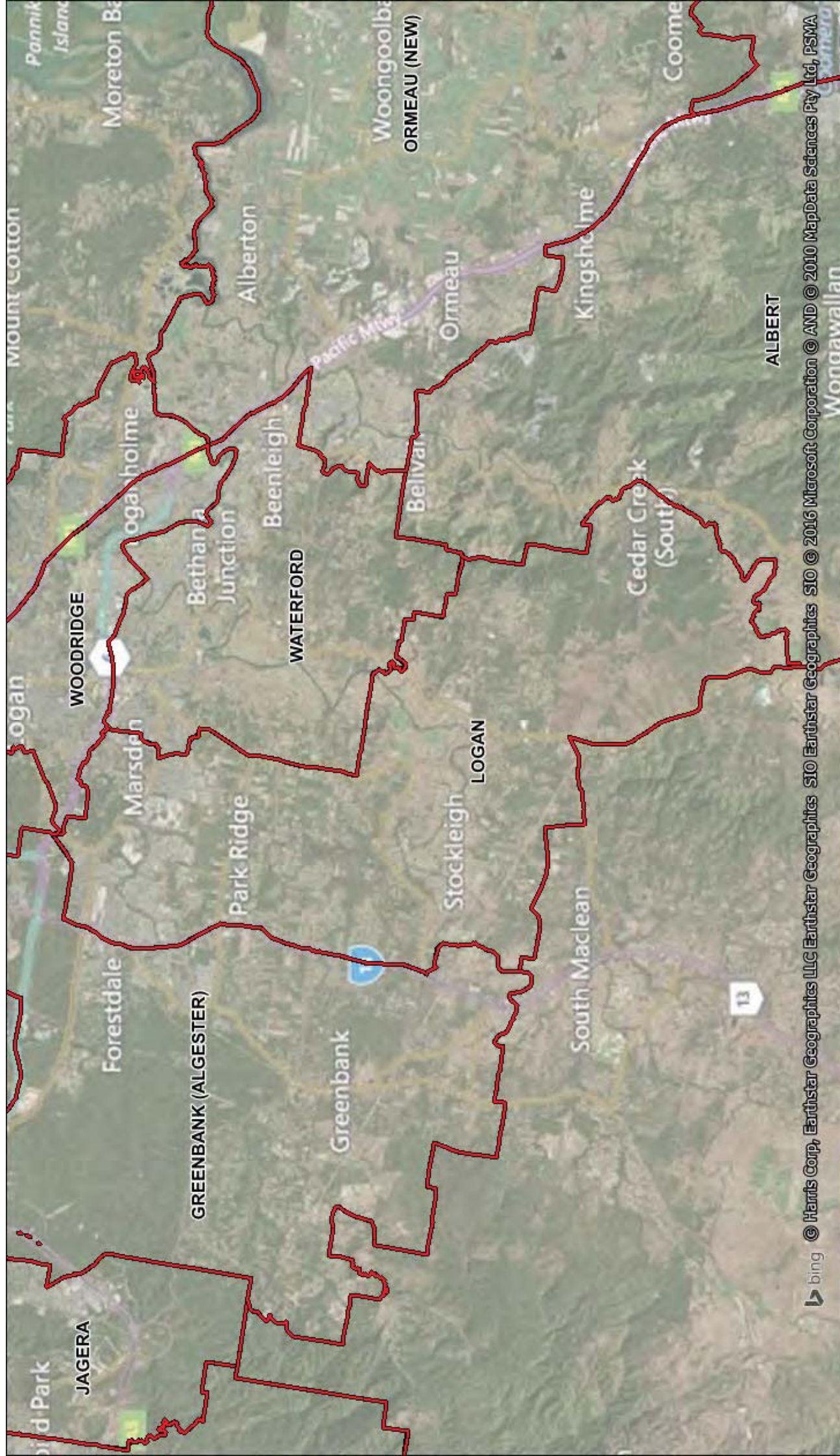








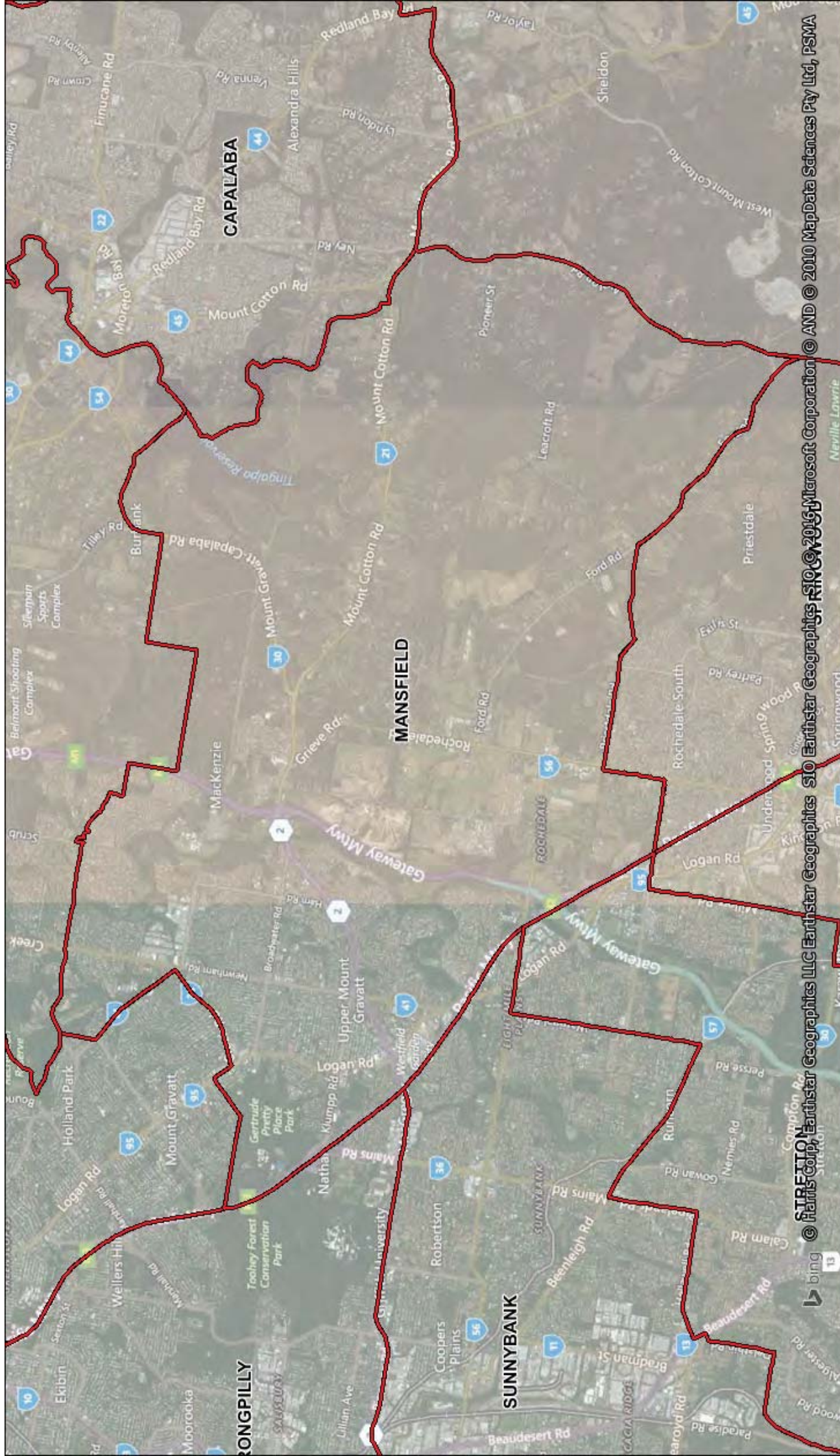




bing

© Harris Corp, Earthstar Geographics LLC Earthstar Geographics SIO © 2016 Microsoft Corporation © AND © 2010 MapData Sciences Pty Ltd, PSMA





© 2010 Microsoft Corporation

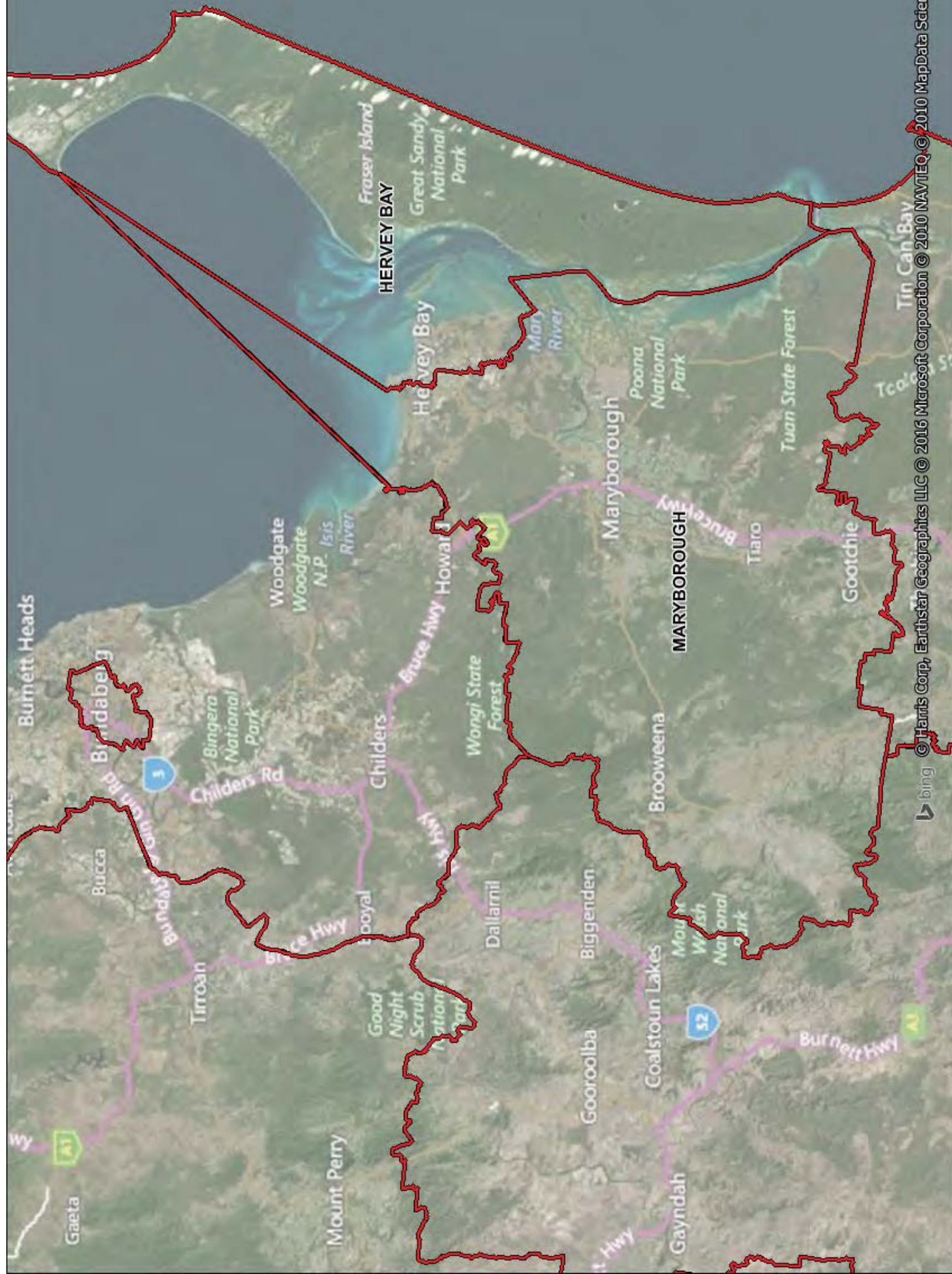
© 2010 Microsoft Corporation

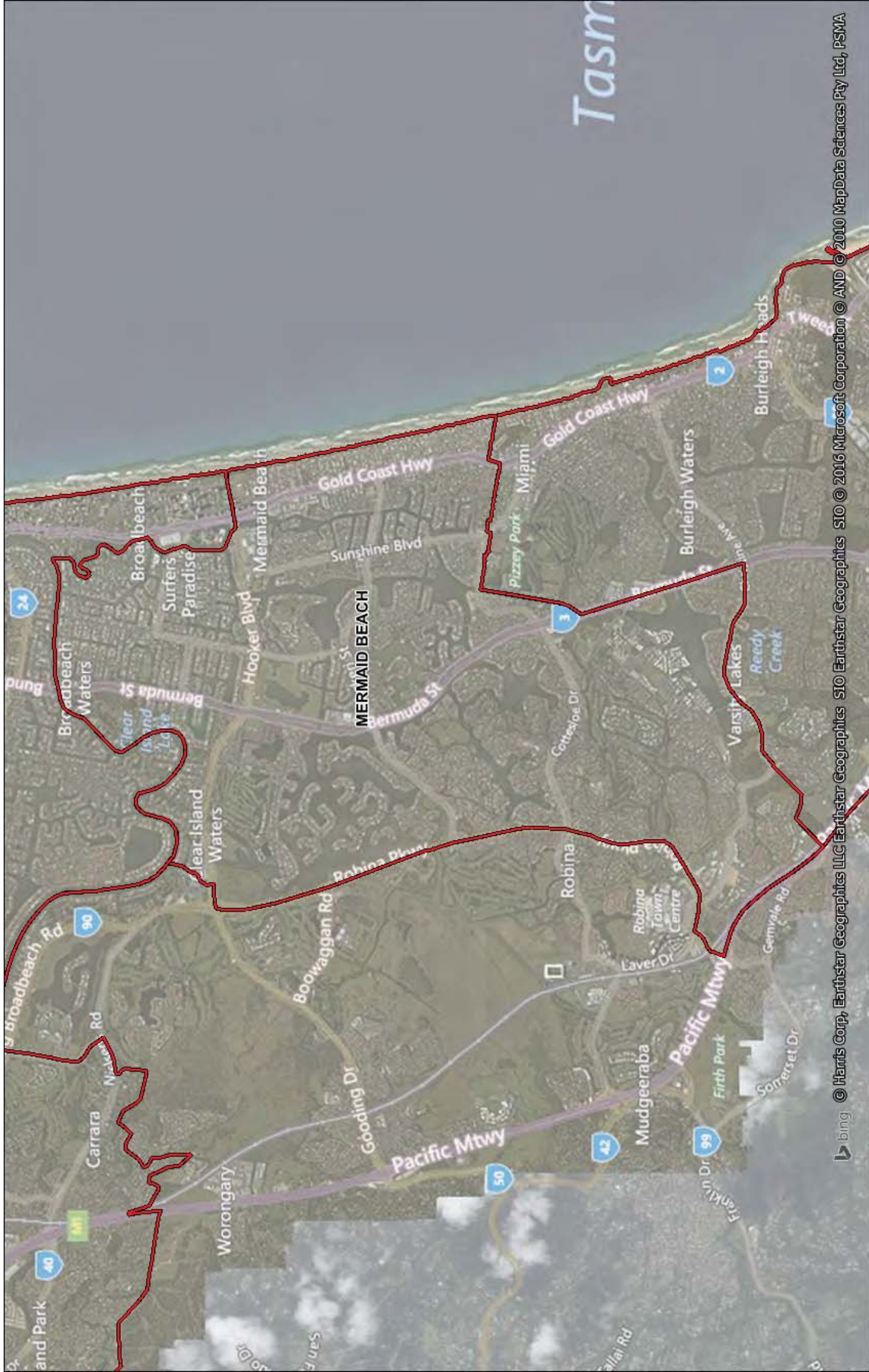
© 2010 Microsoft Corporation

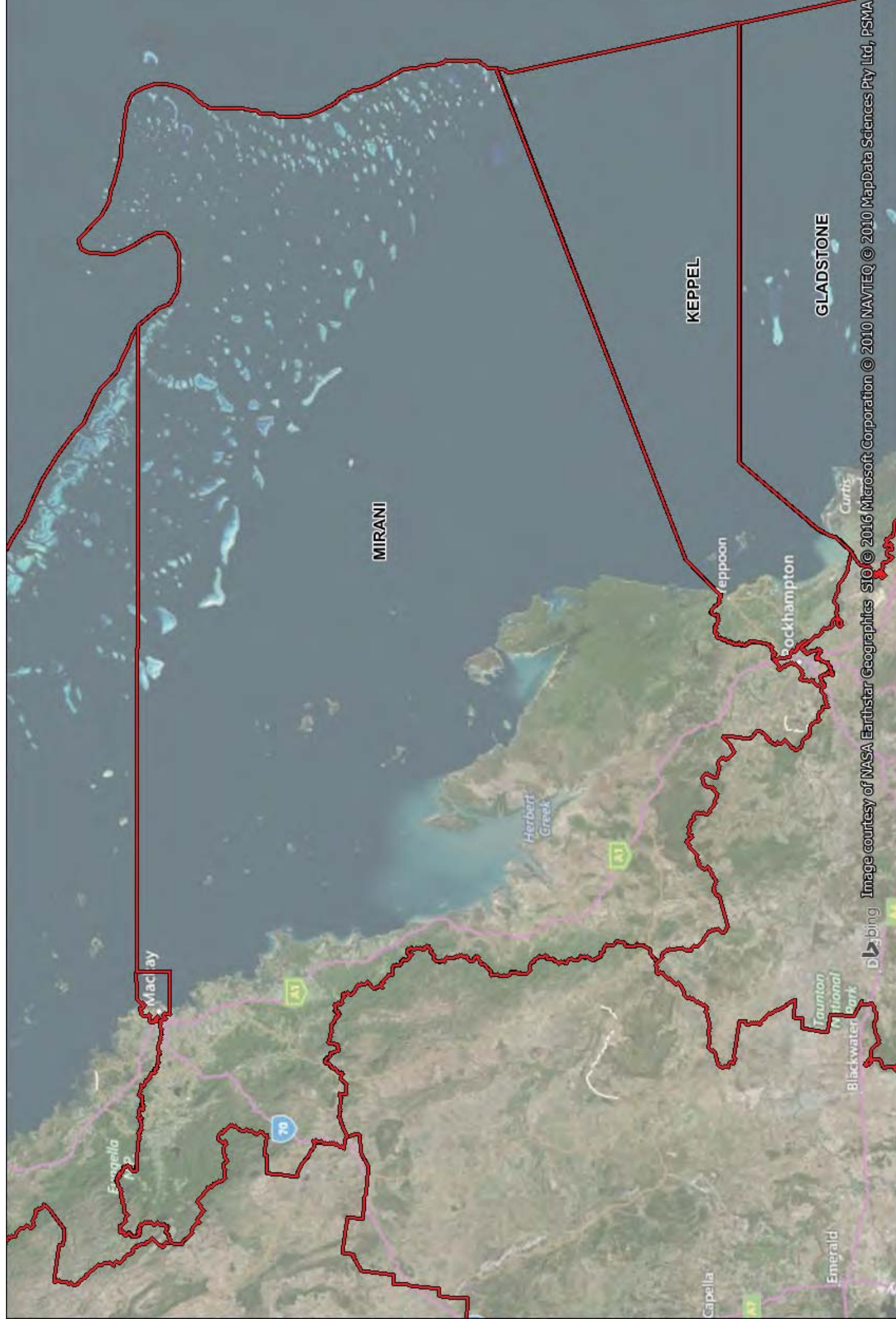
© 2010 Microsoft Corporation

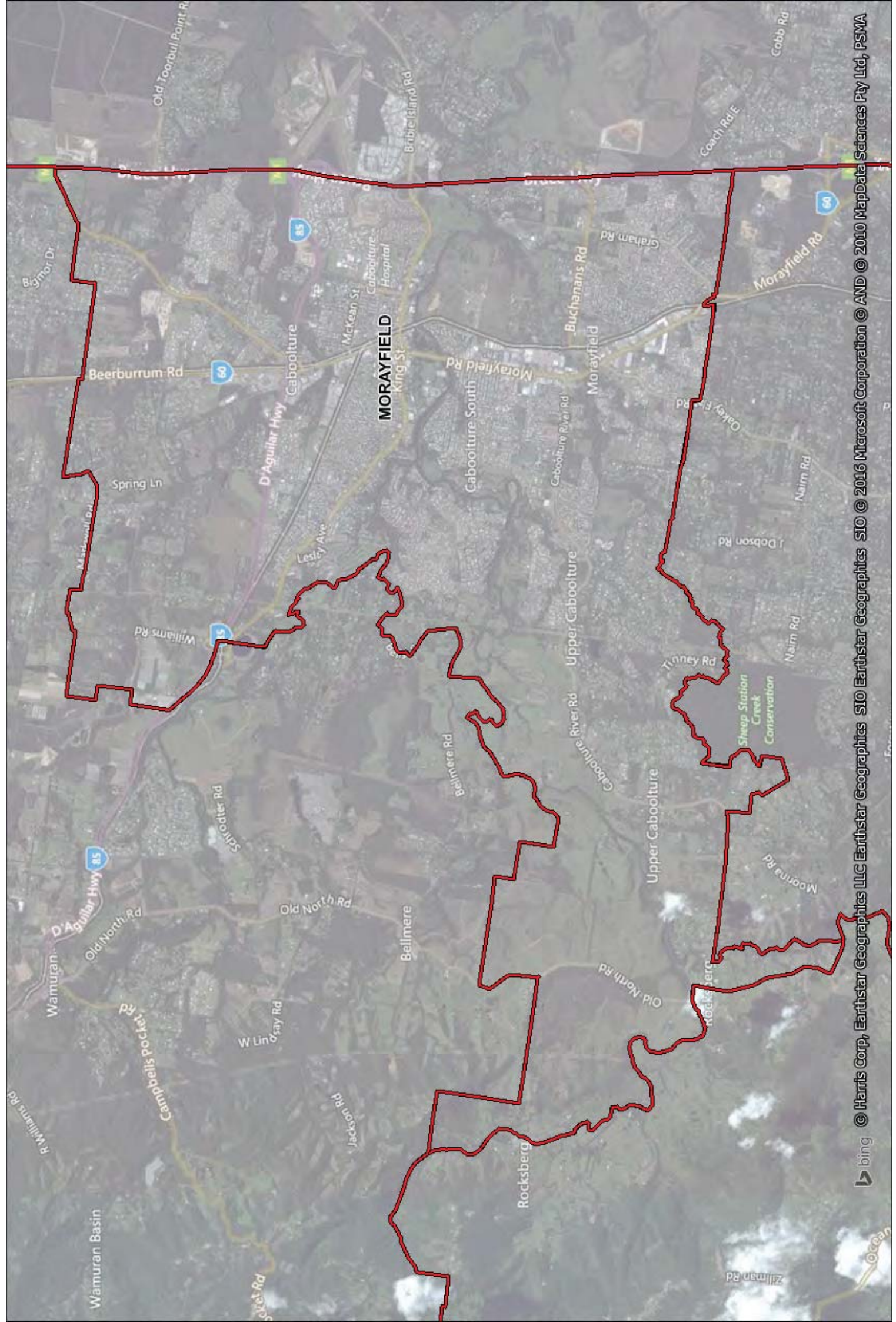
© 2010 Microsoft Corporation

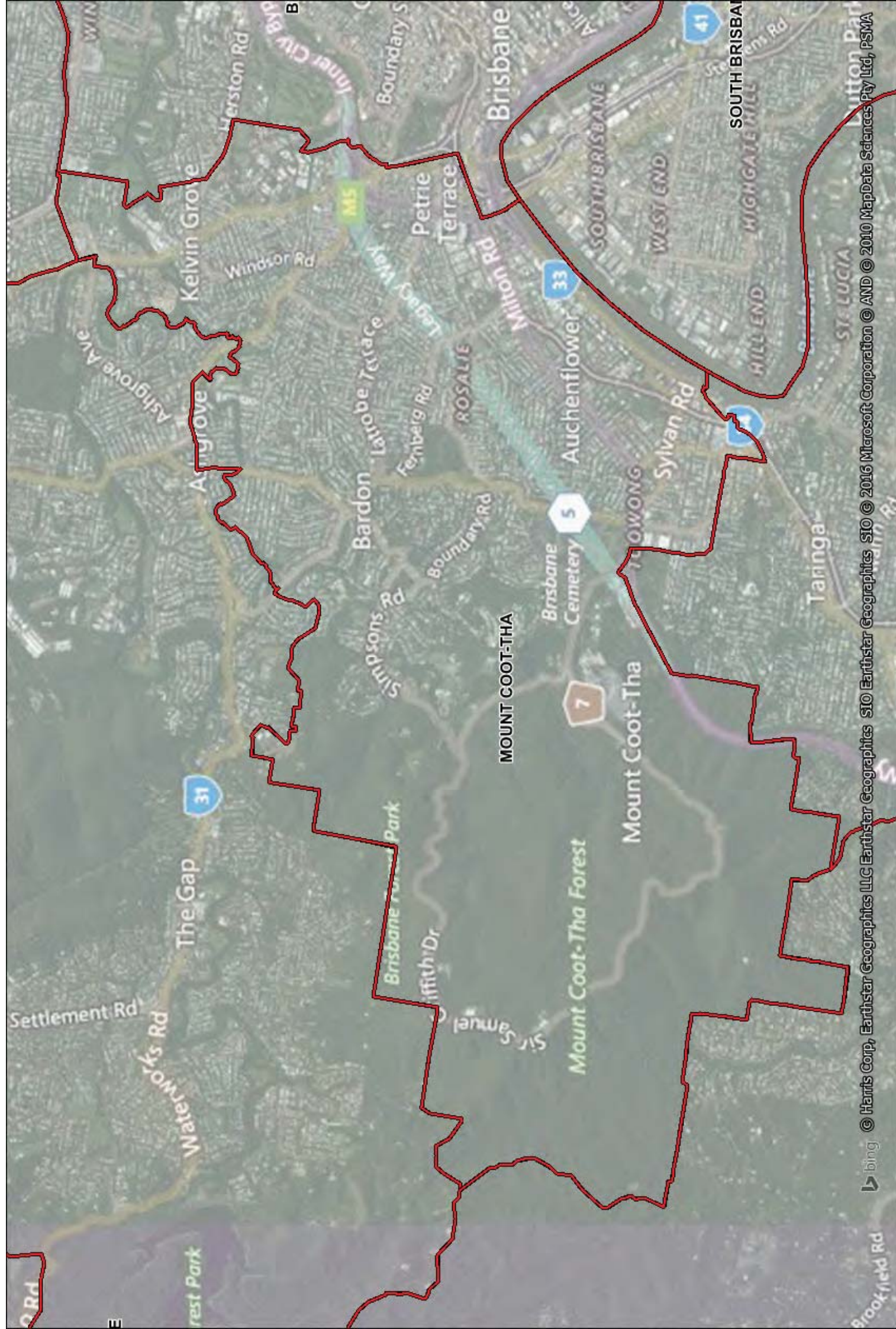


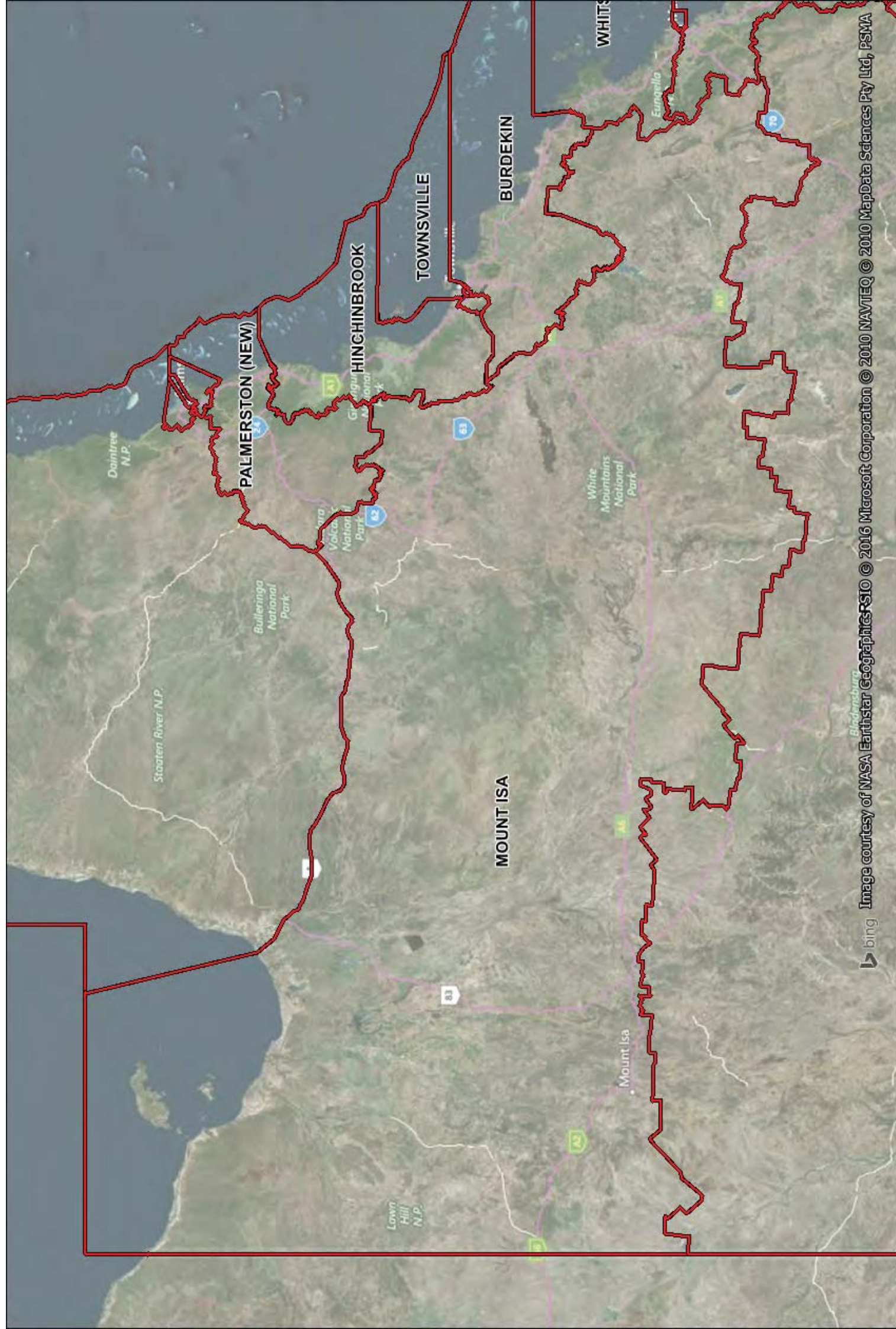


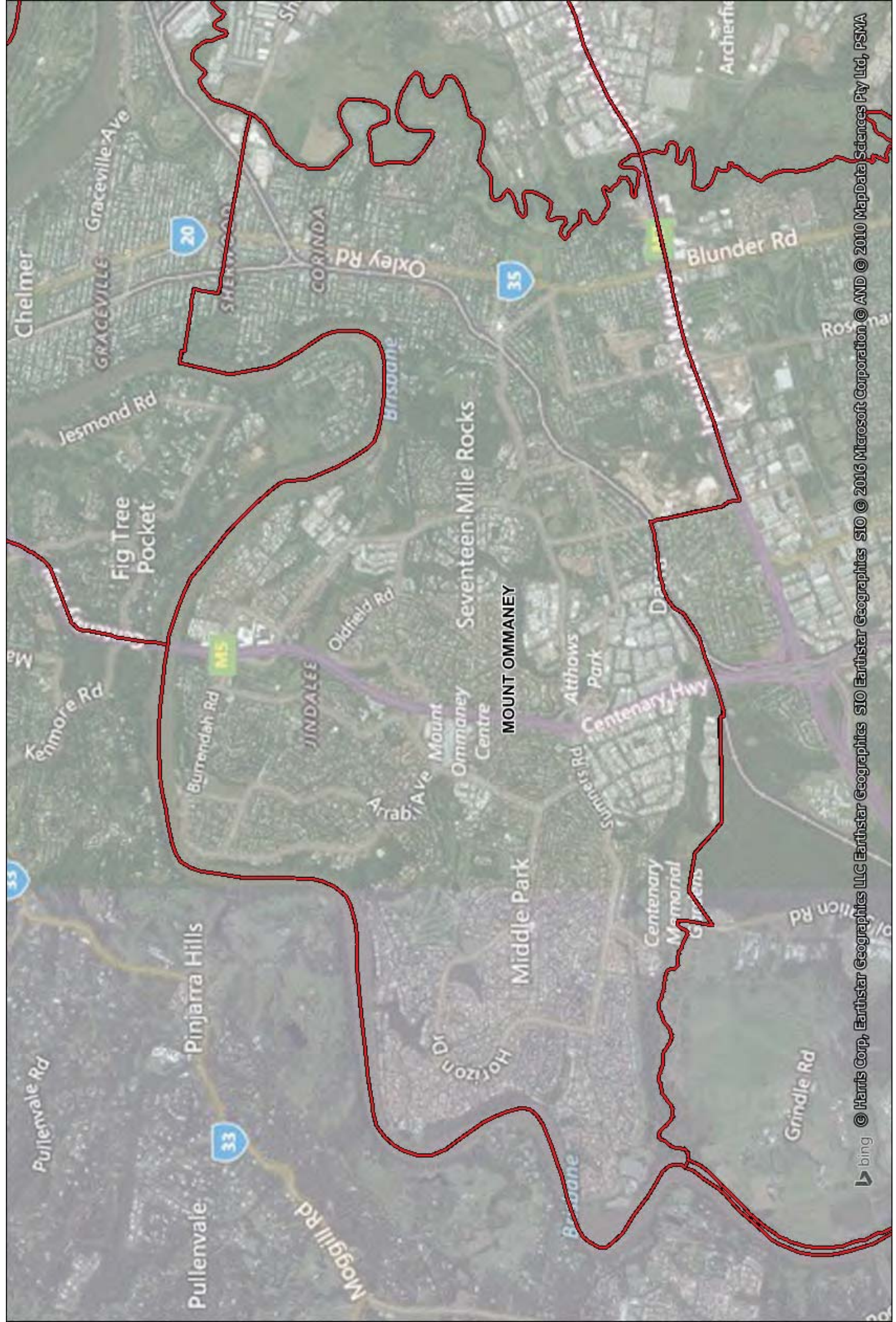


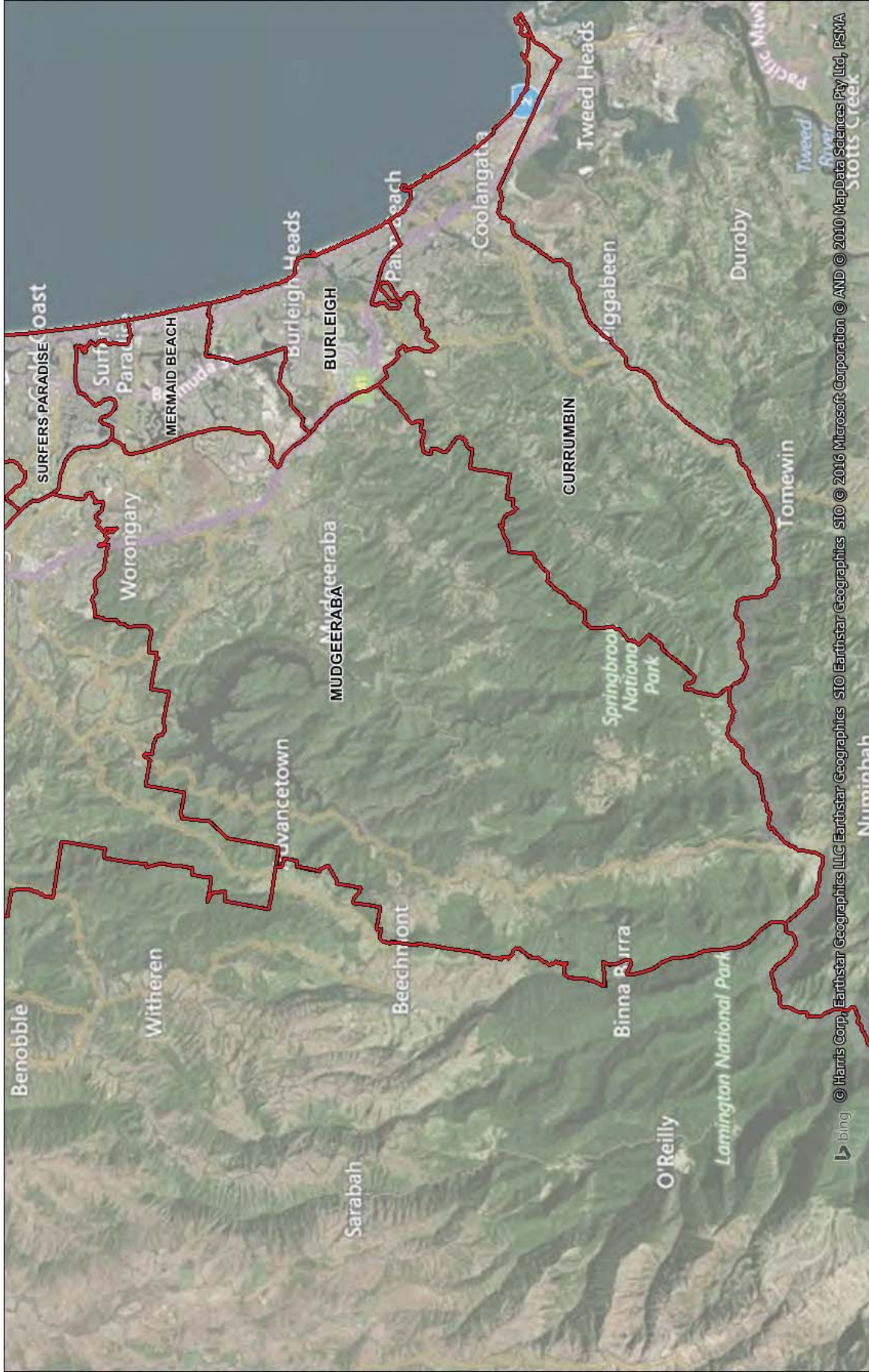




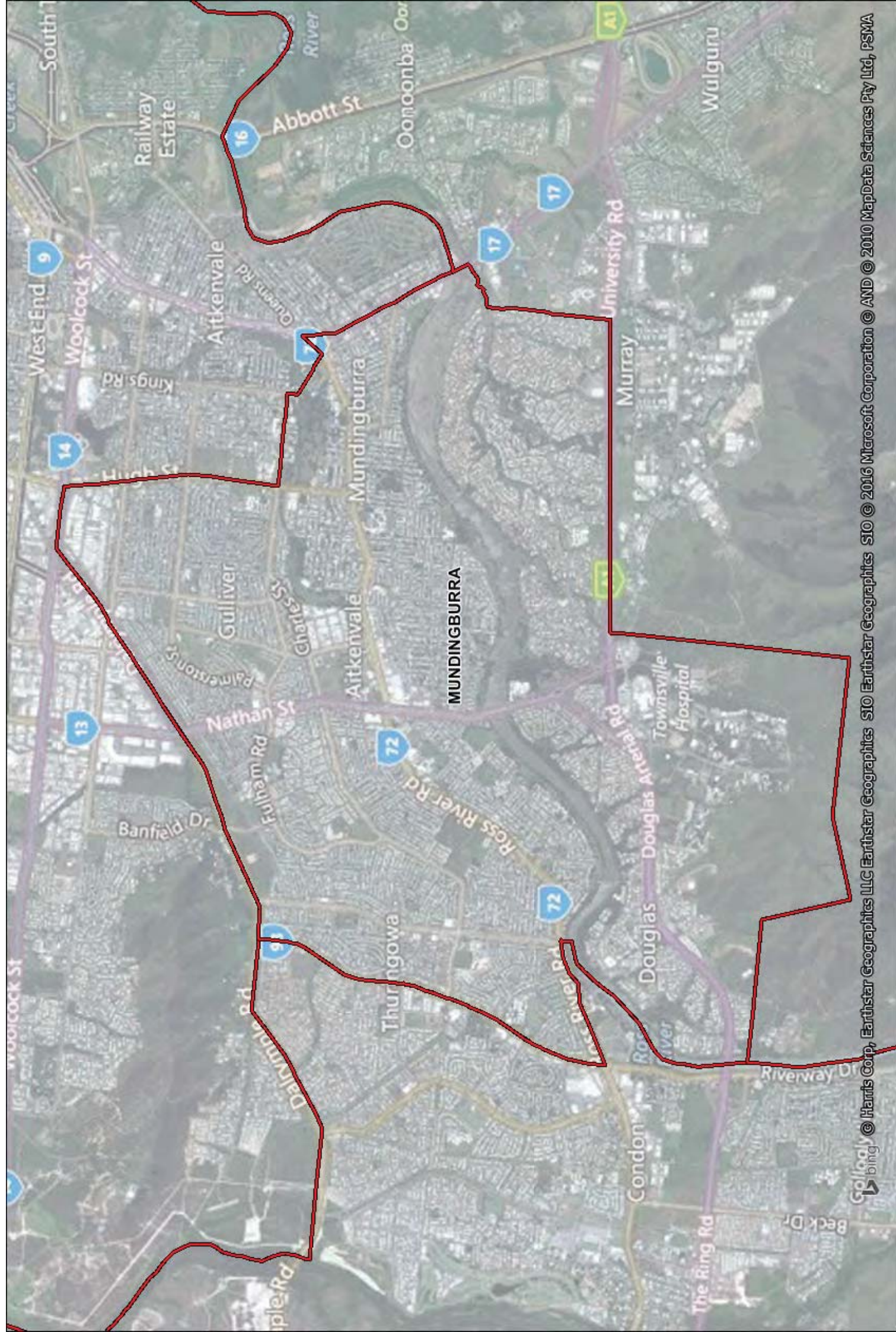




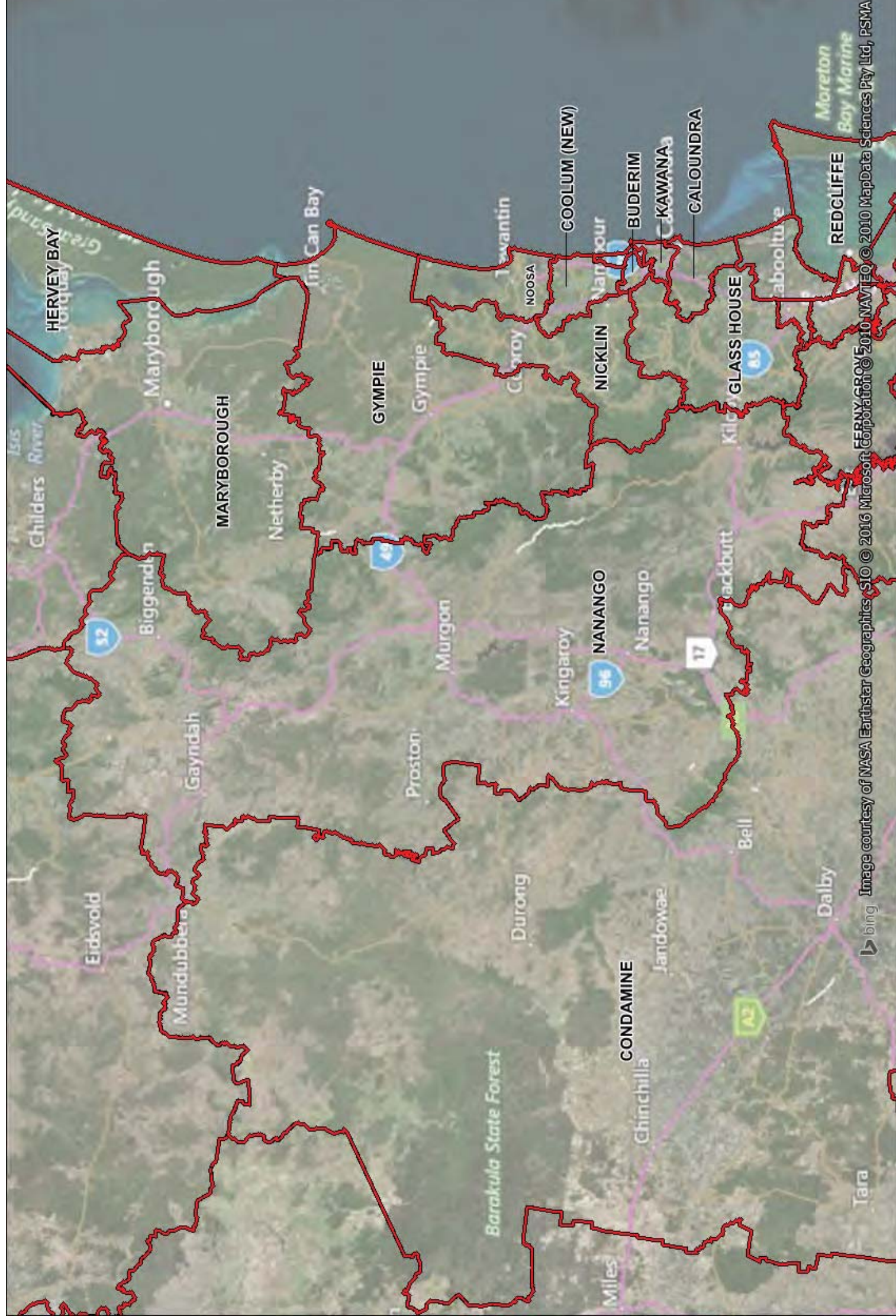


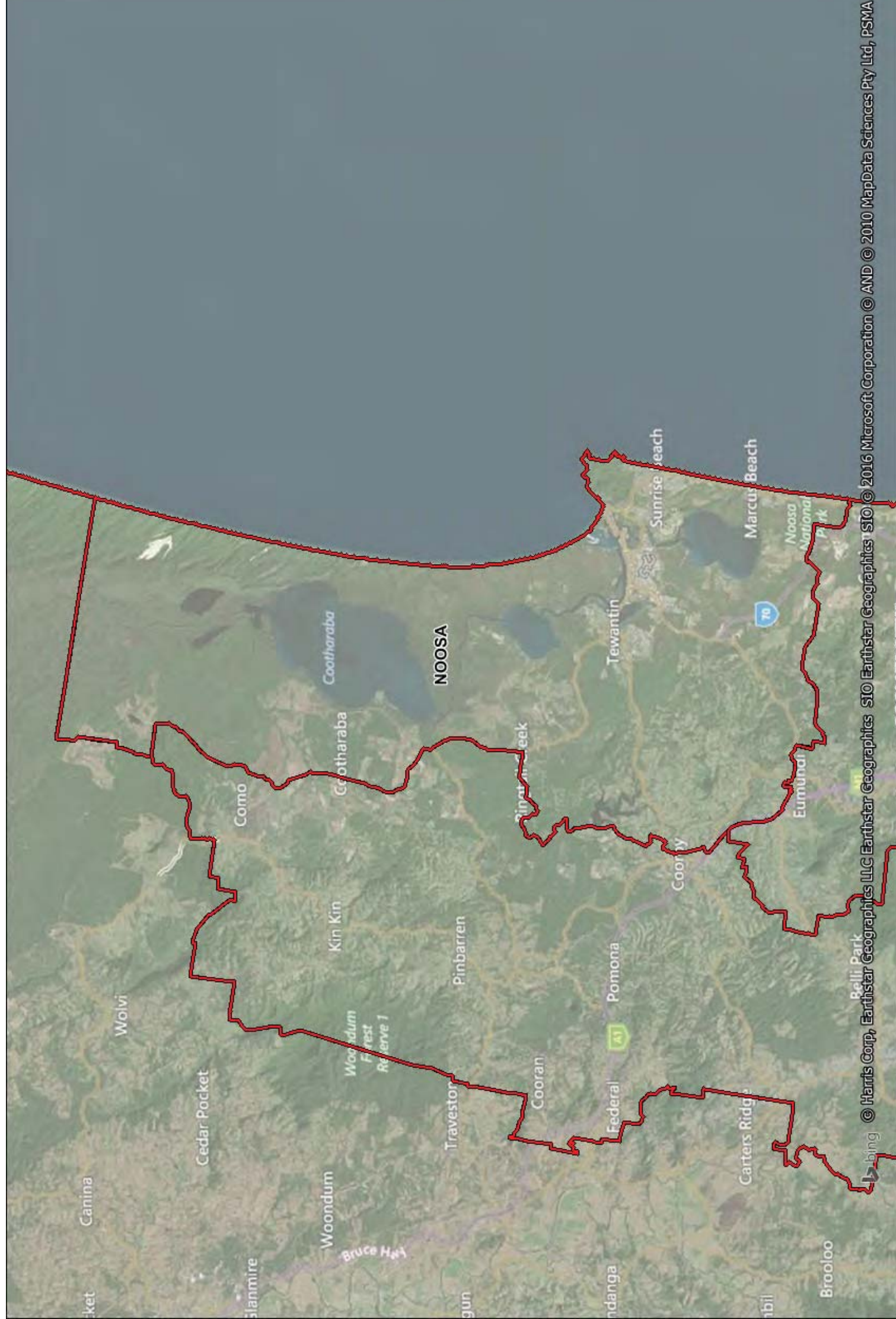


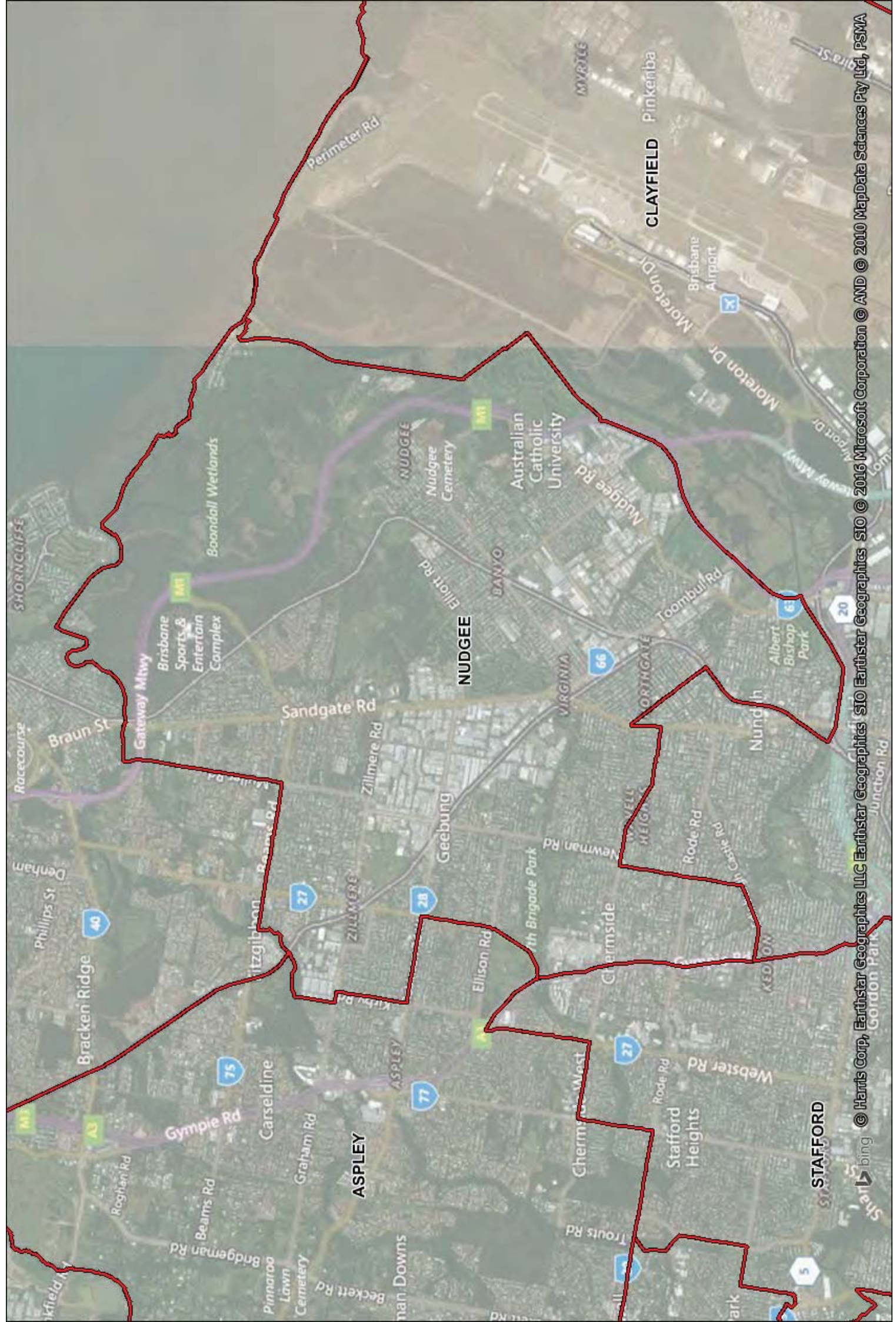


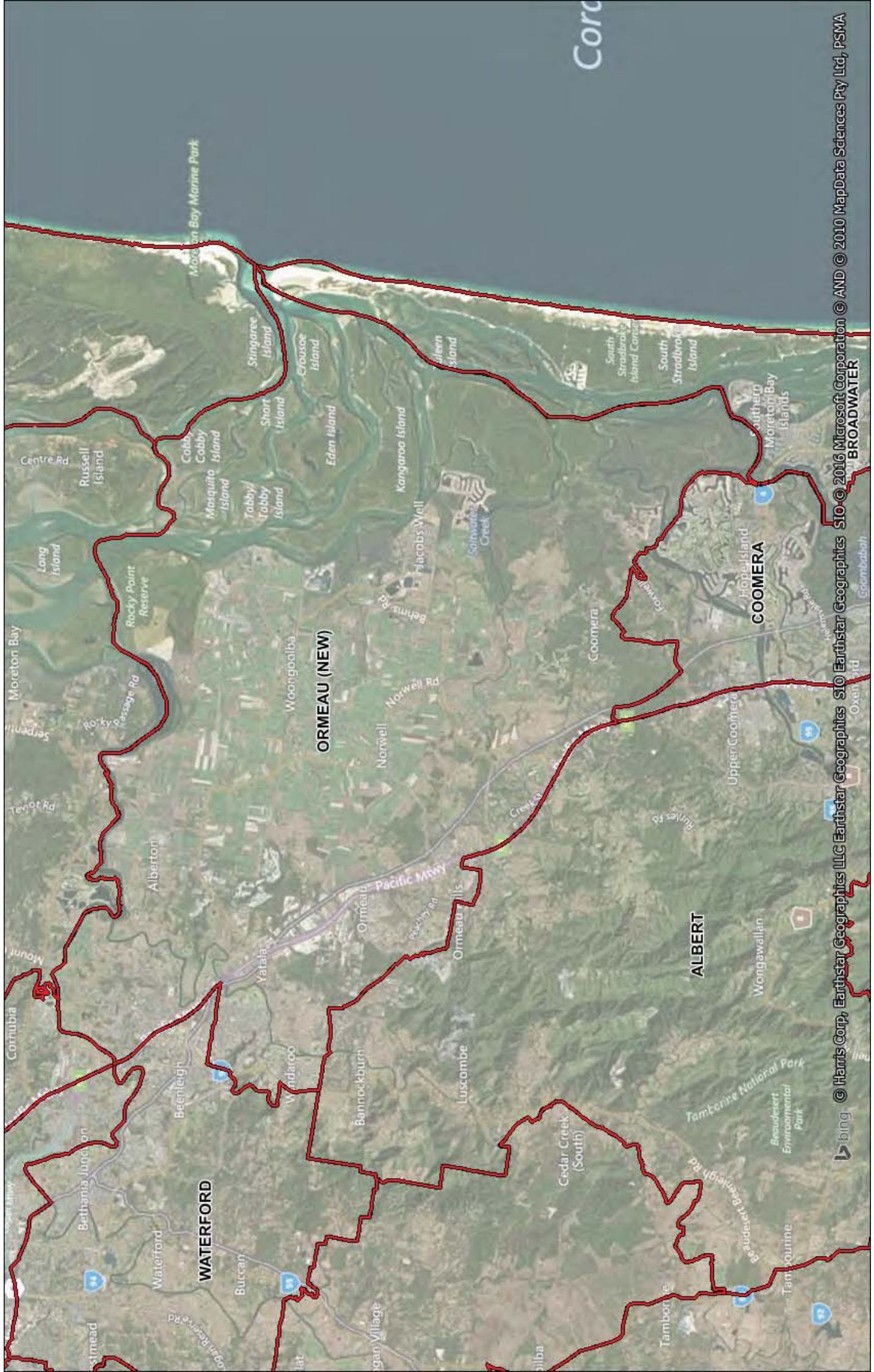


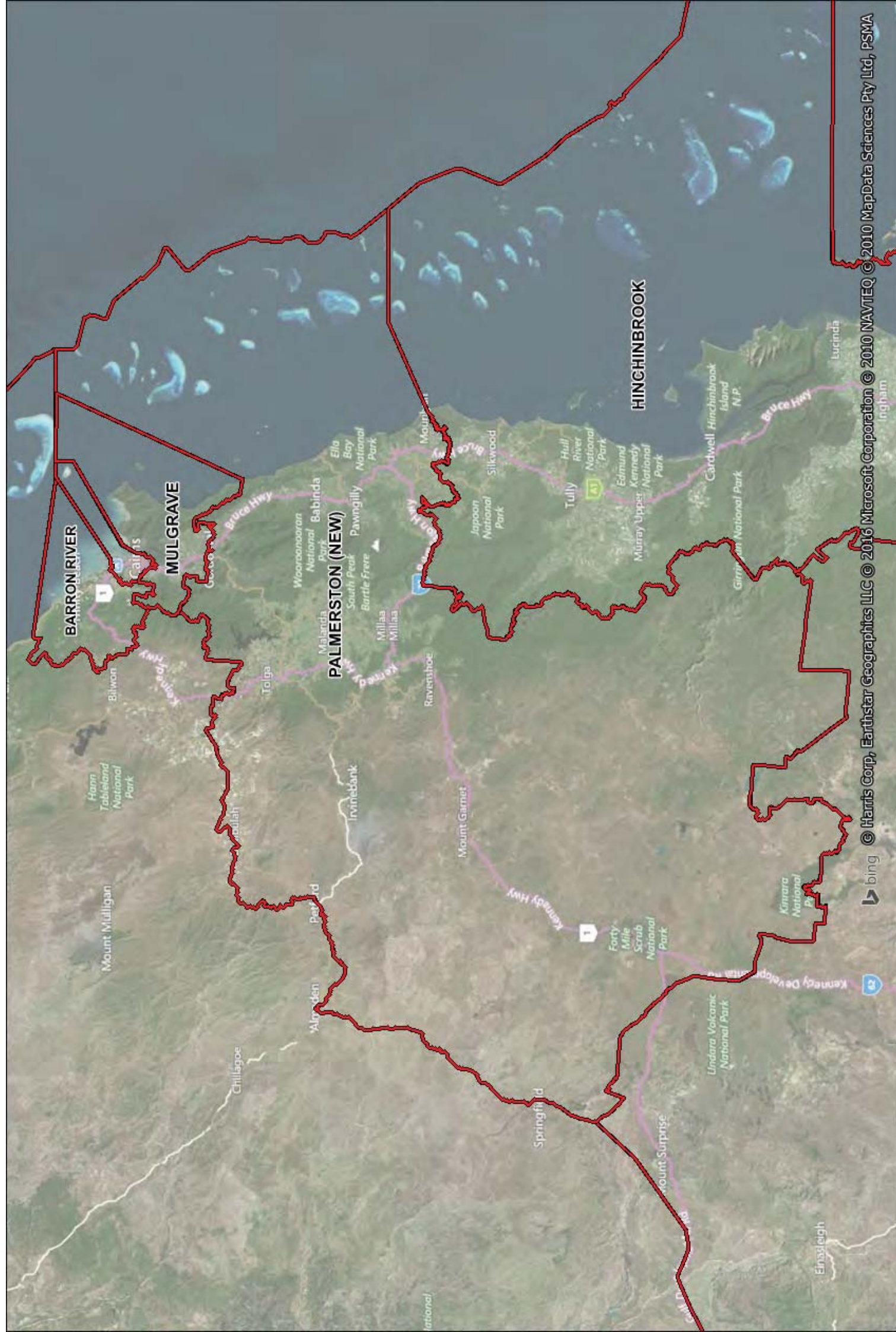












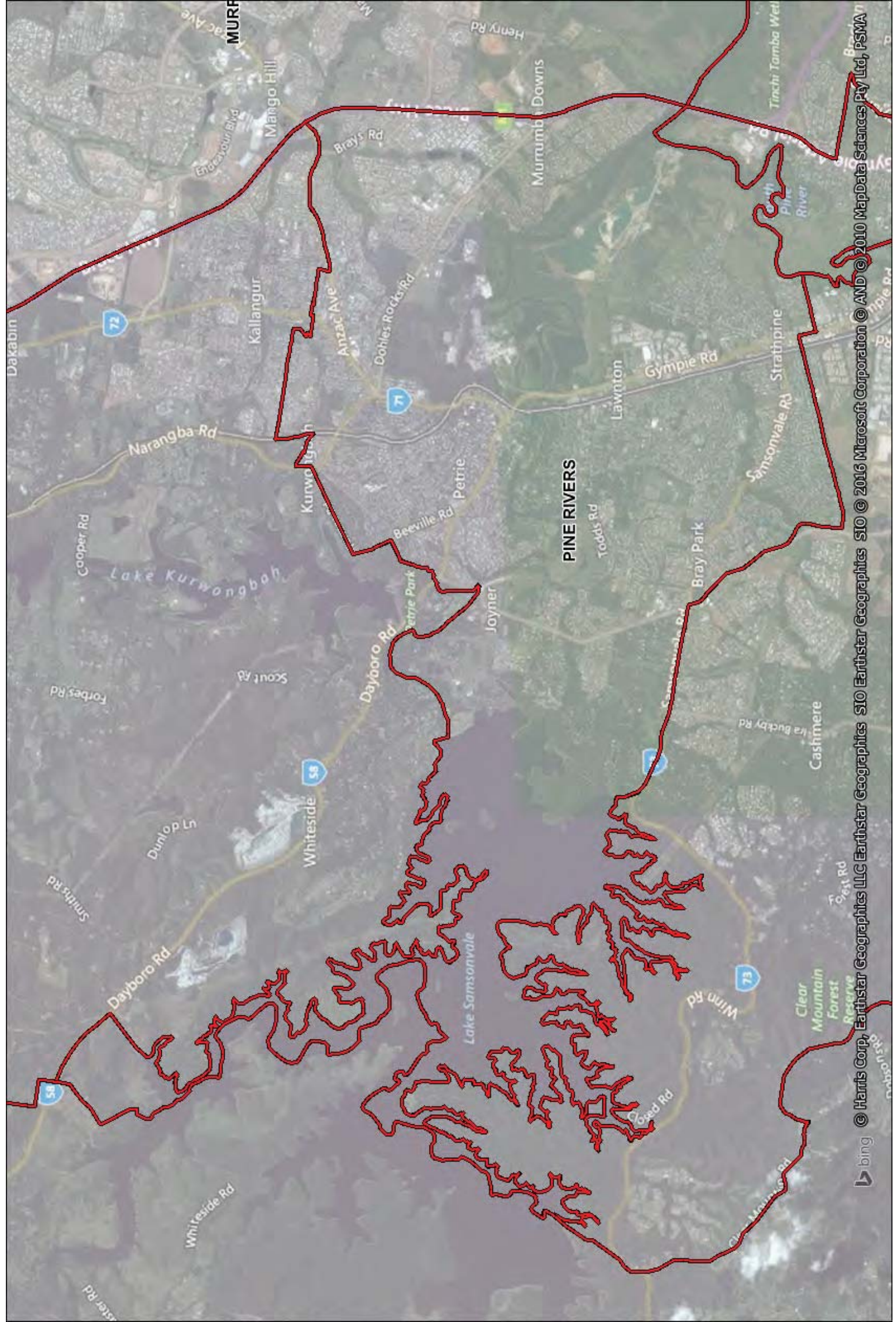
BARRON RIVER

MULGRAVE

PALMERSTON (NEW)

HINGHINBROOK

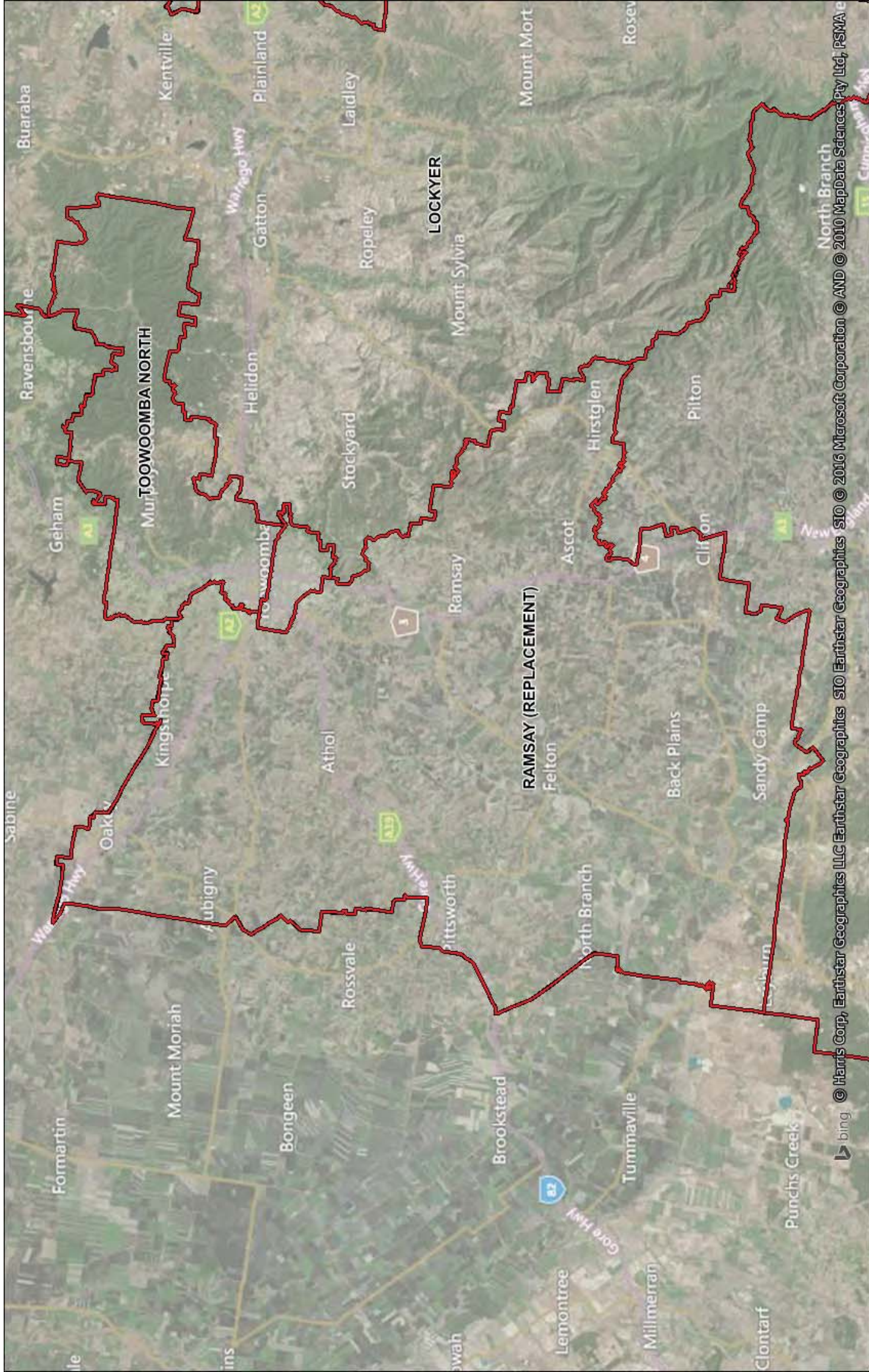




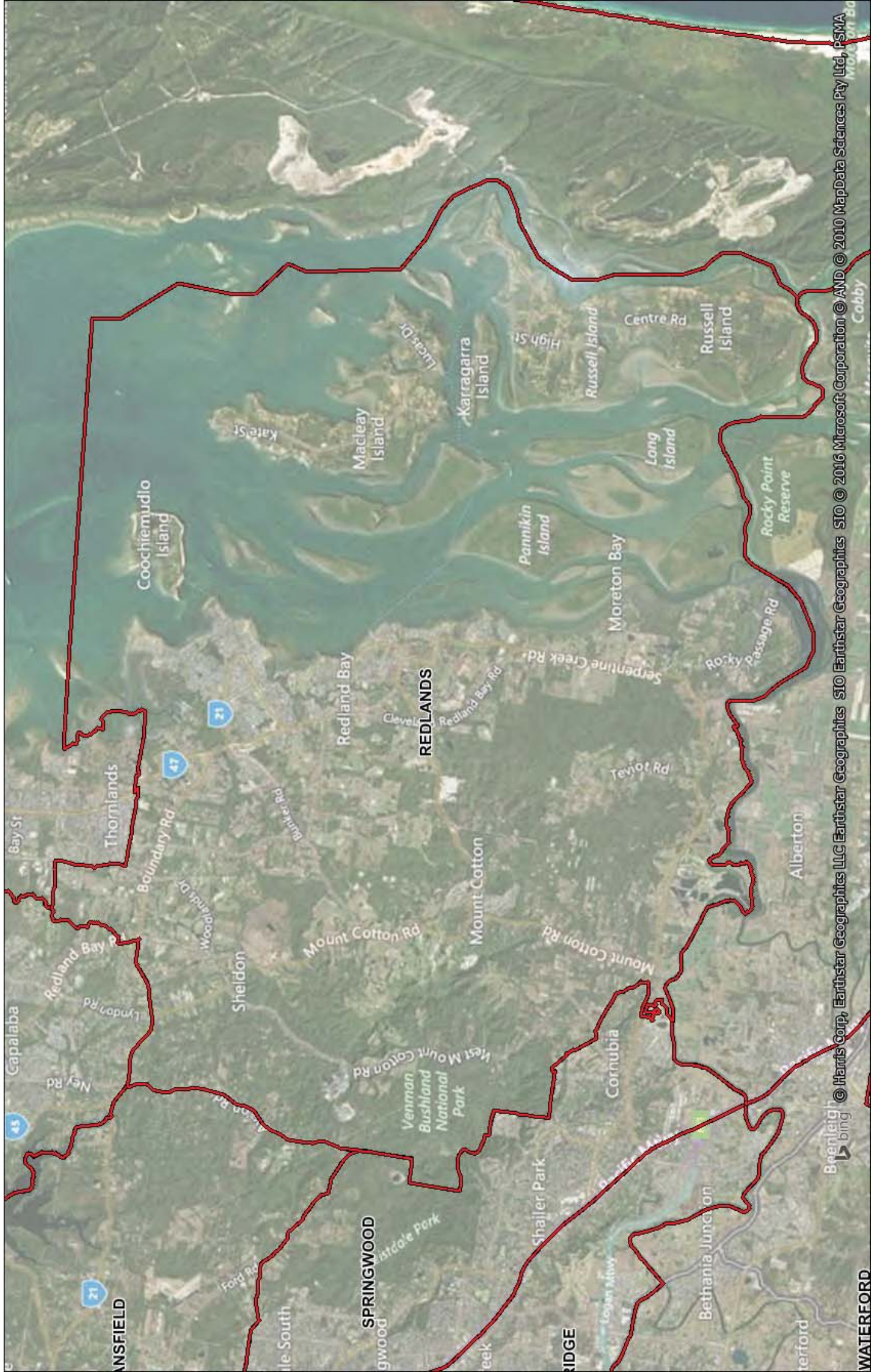


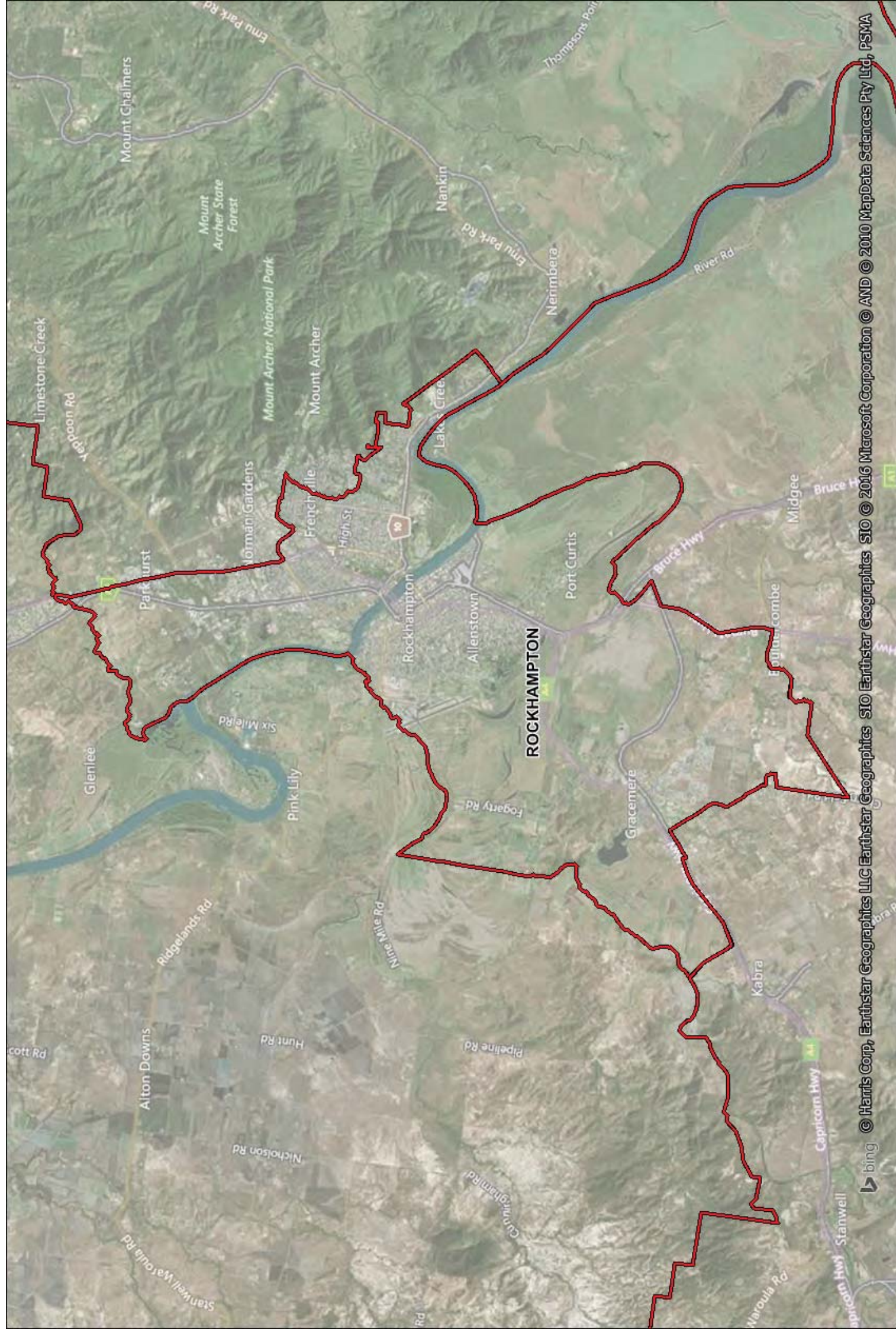
REDCLIFFE



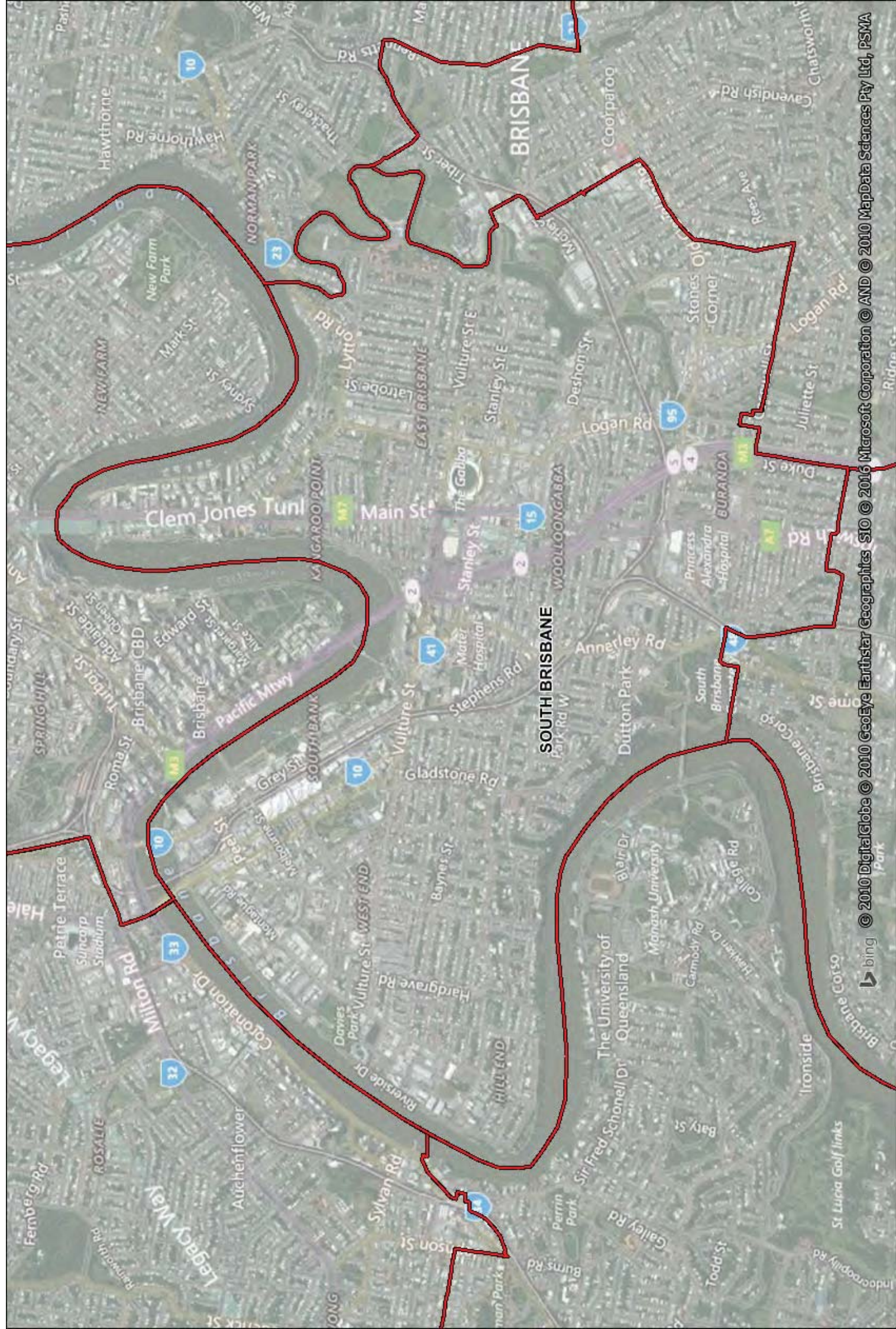


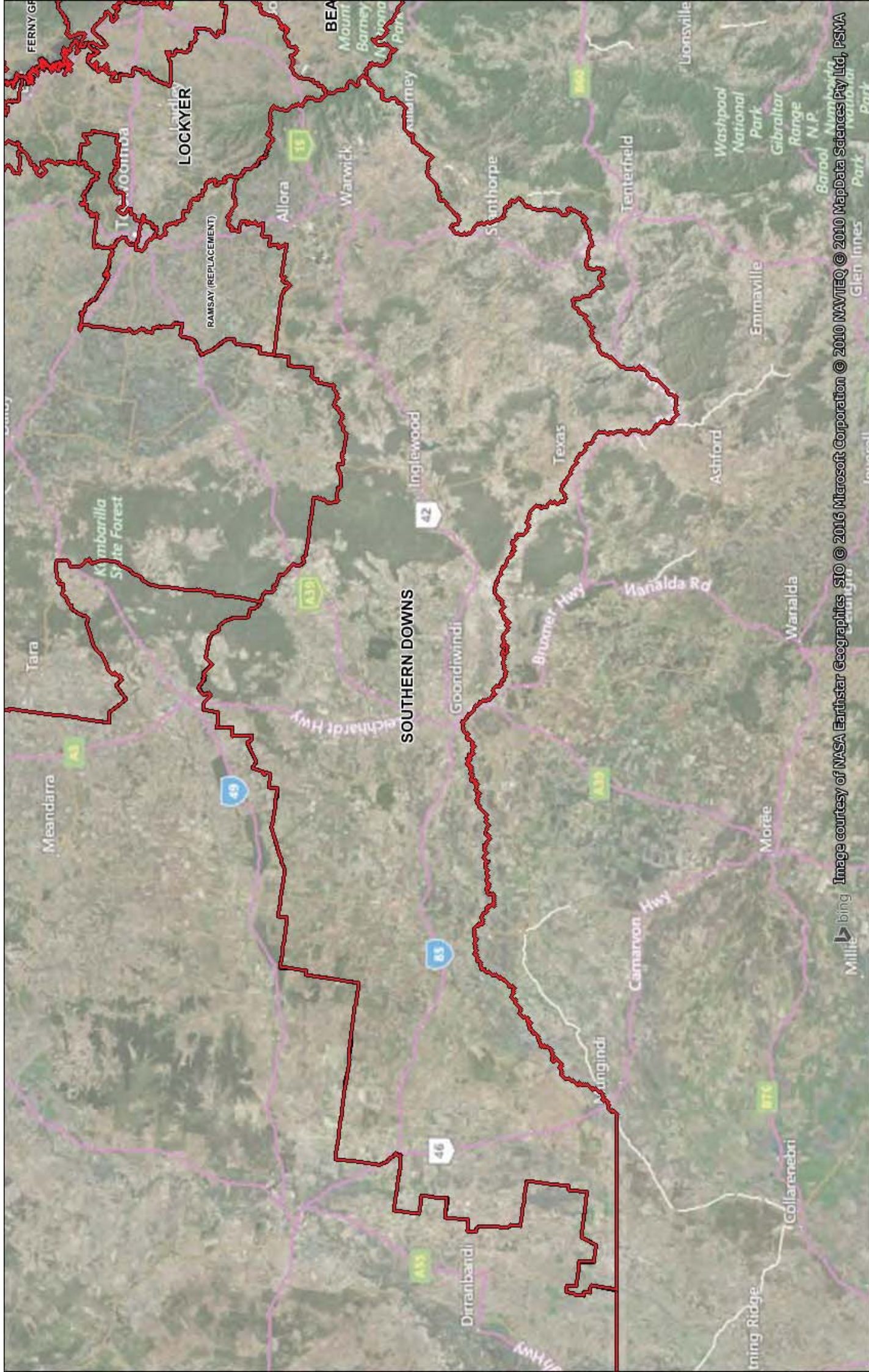




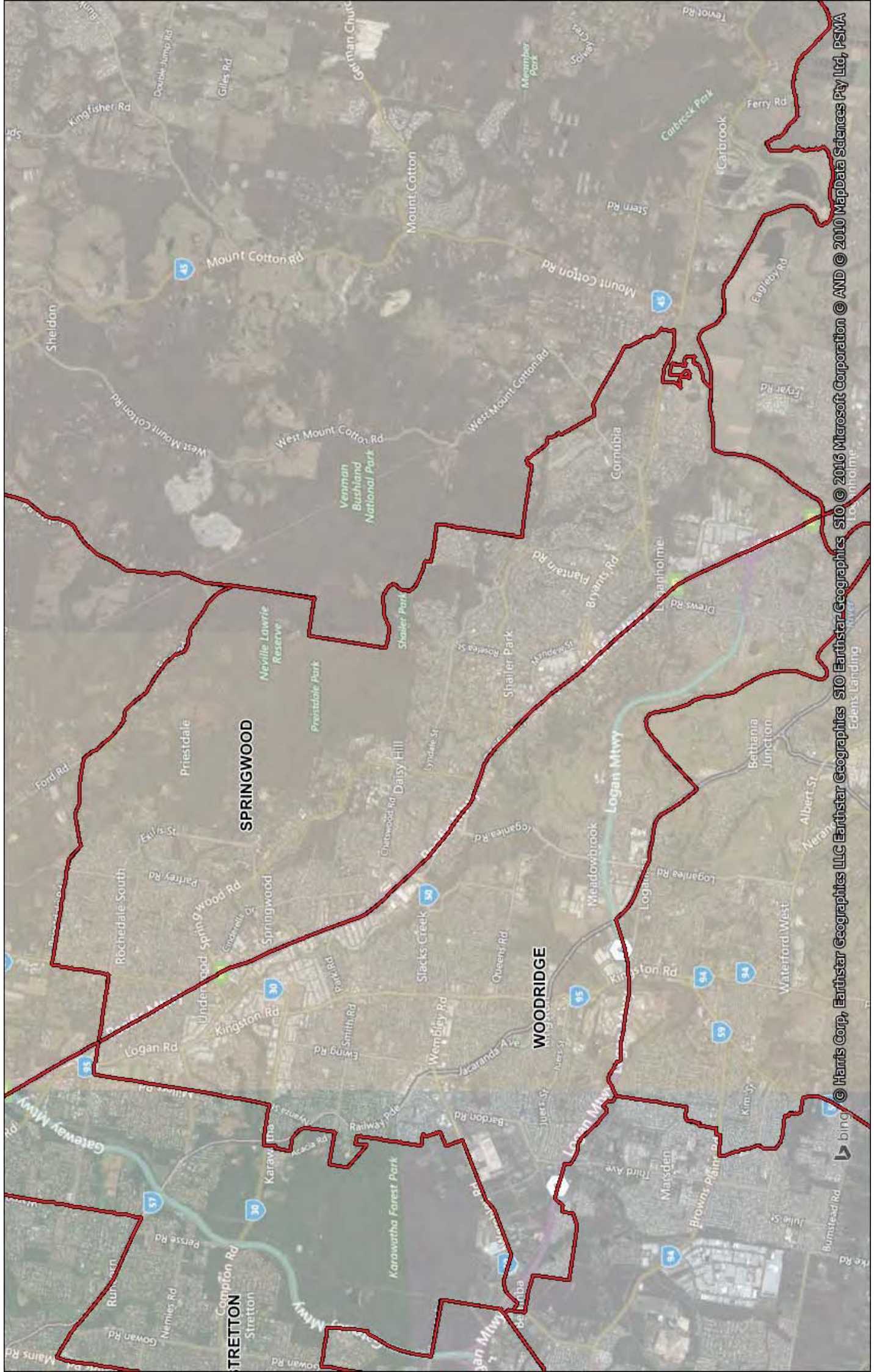






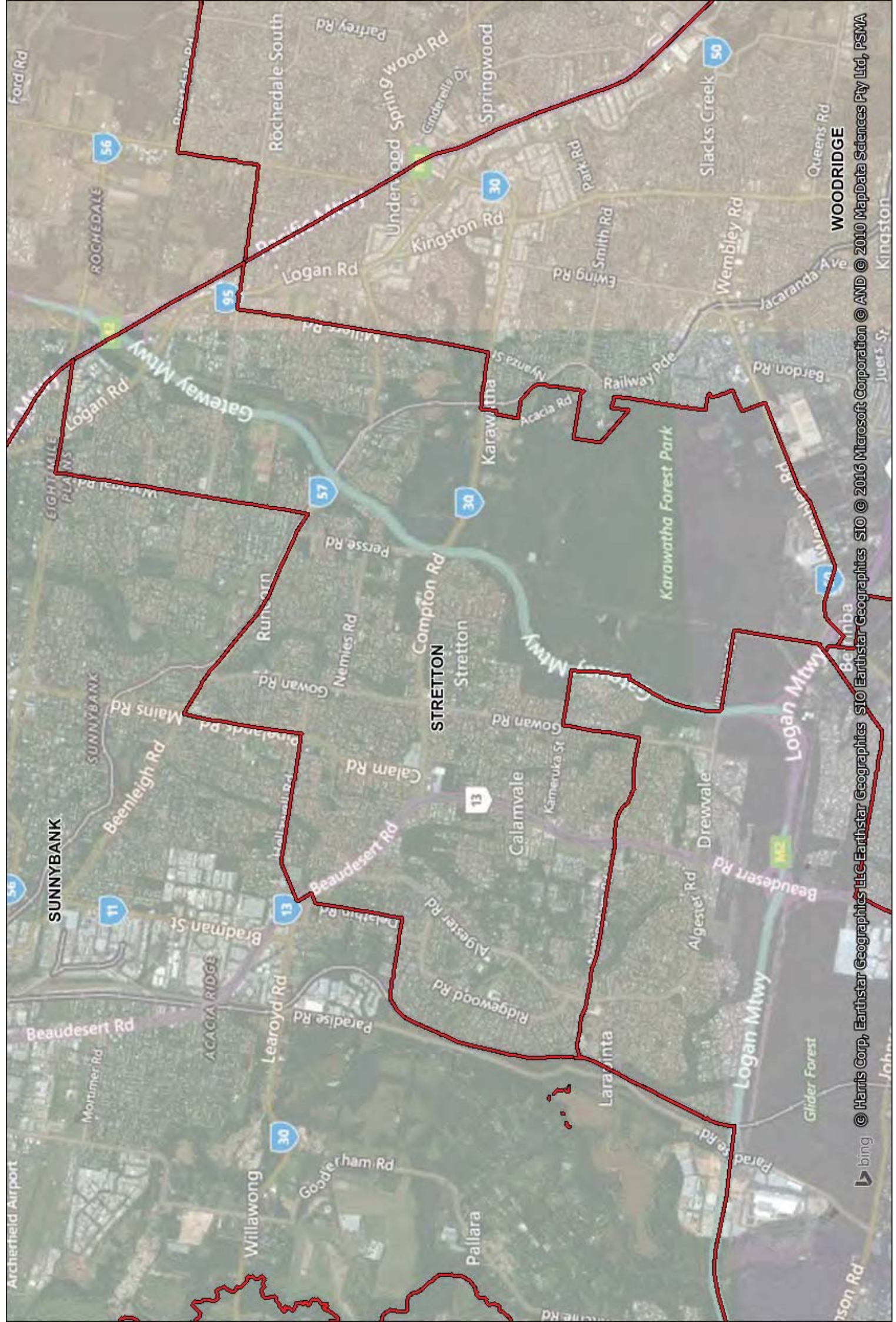


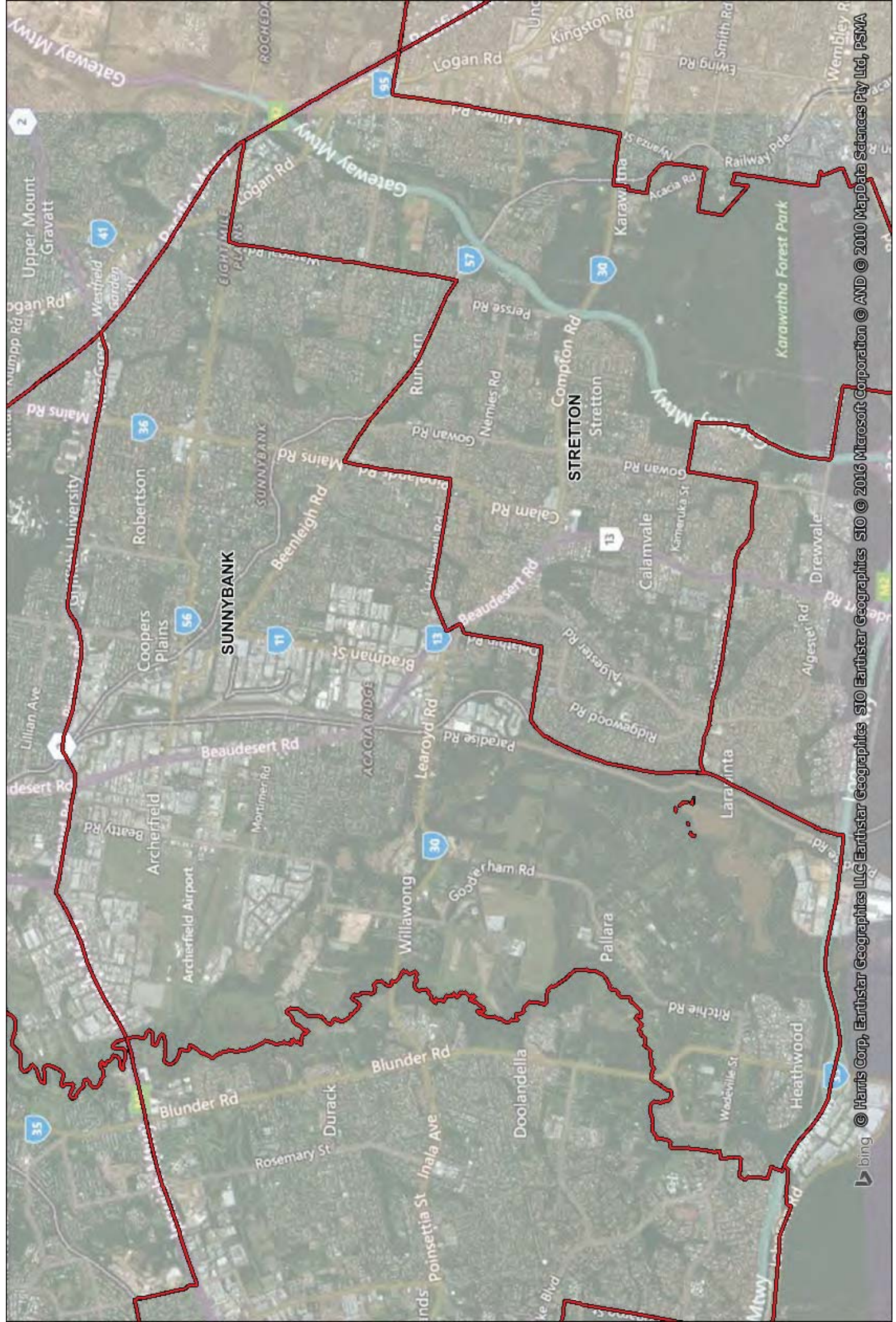


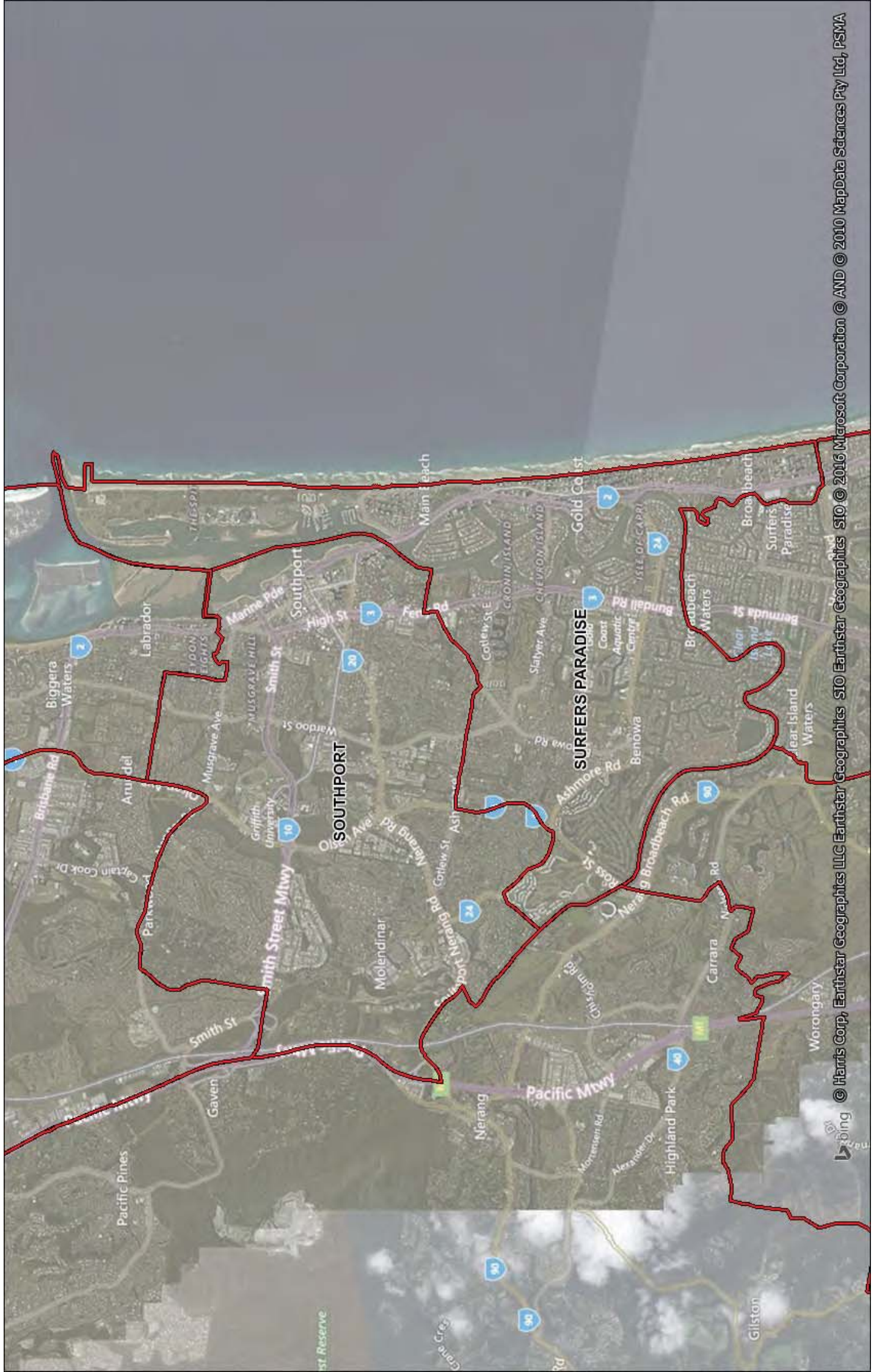


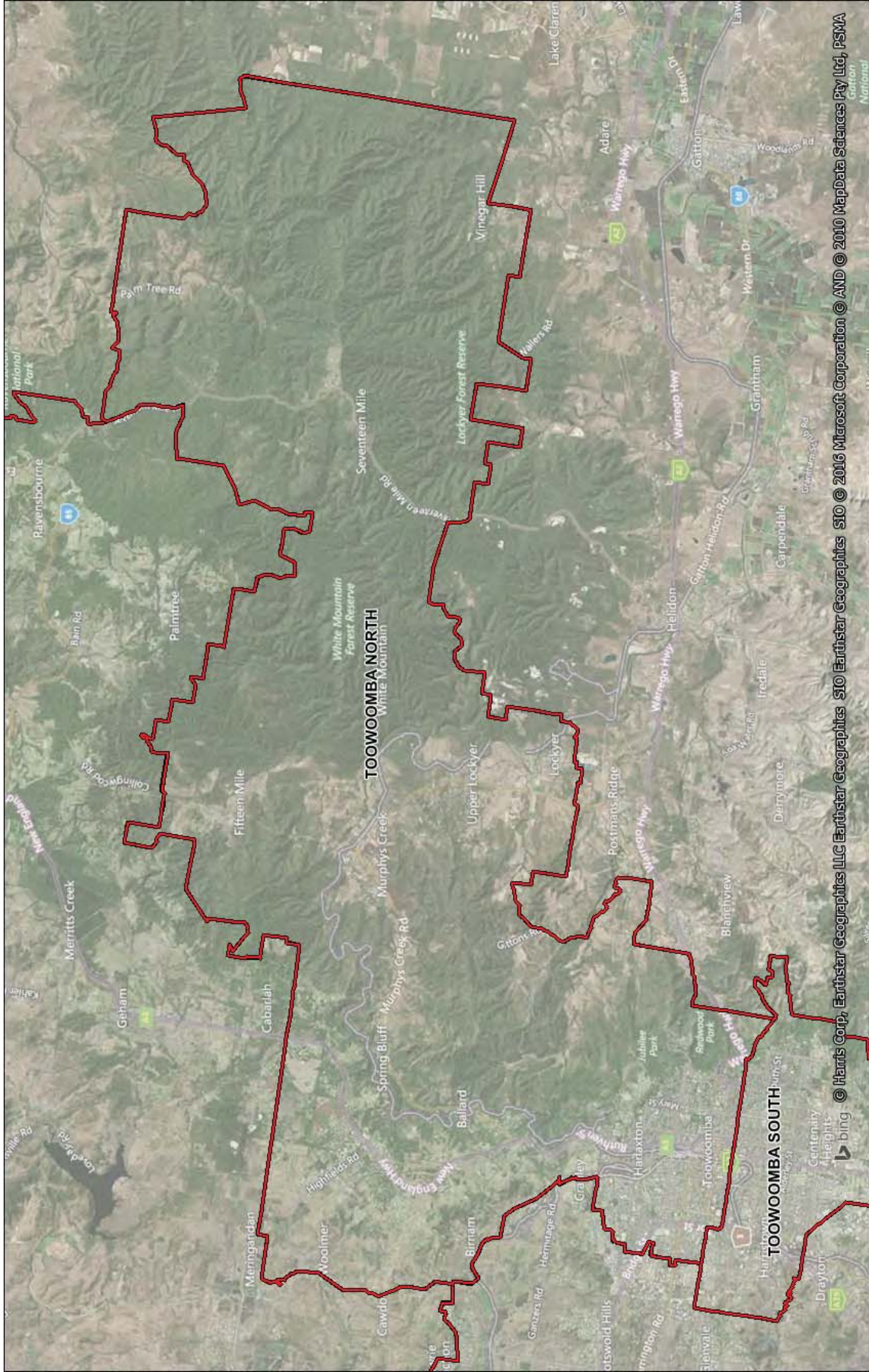
SPRINGWOOD

WOODRIDGE

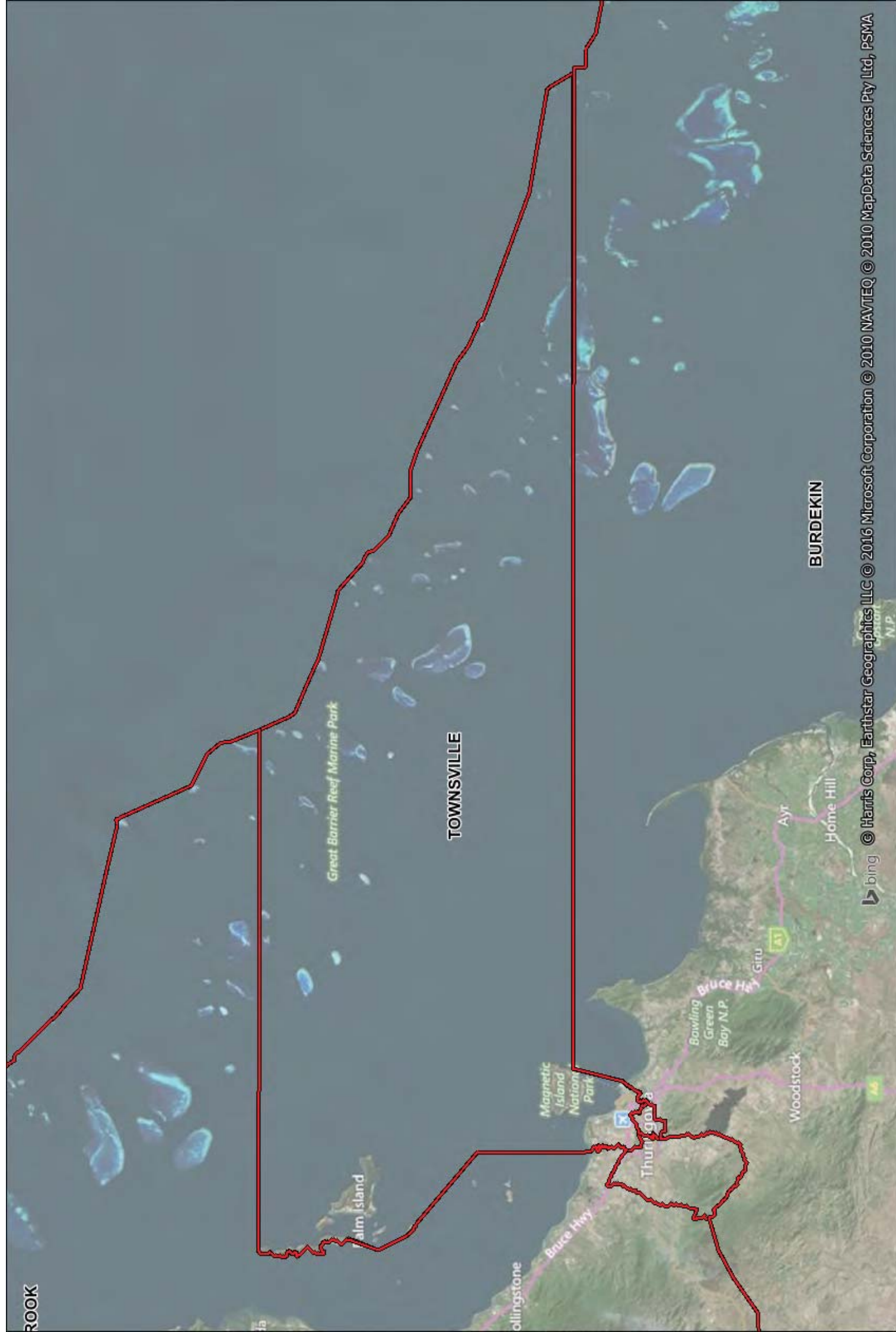


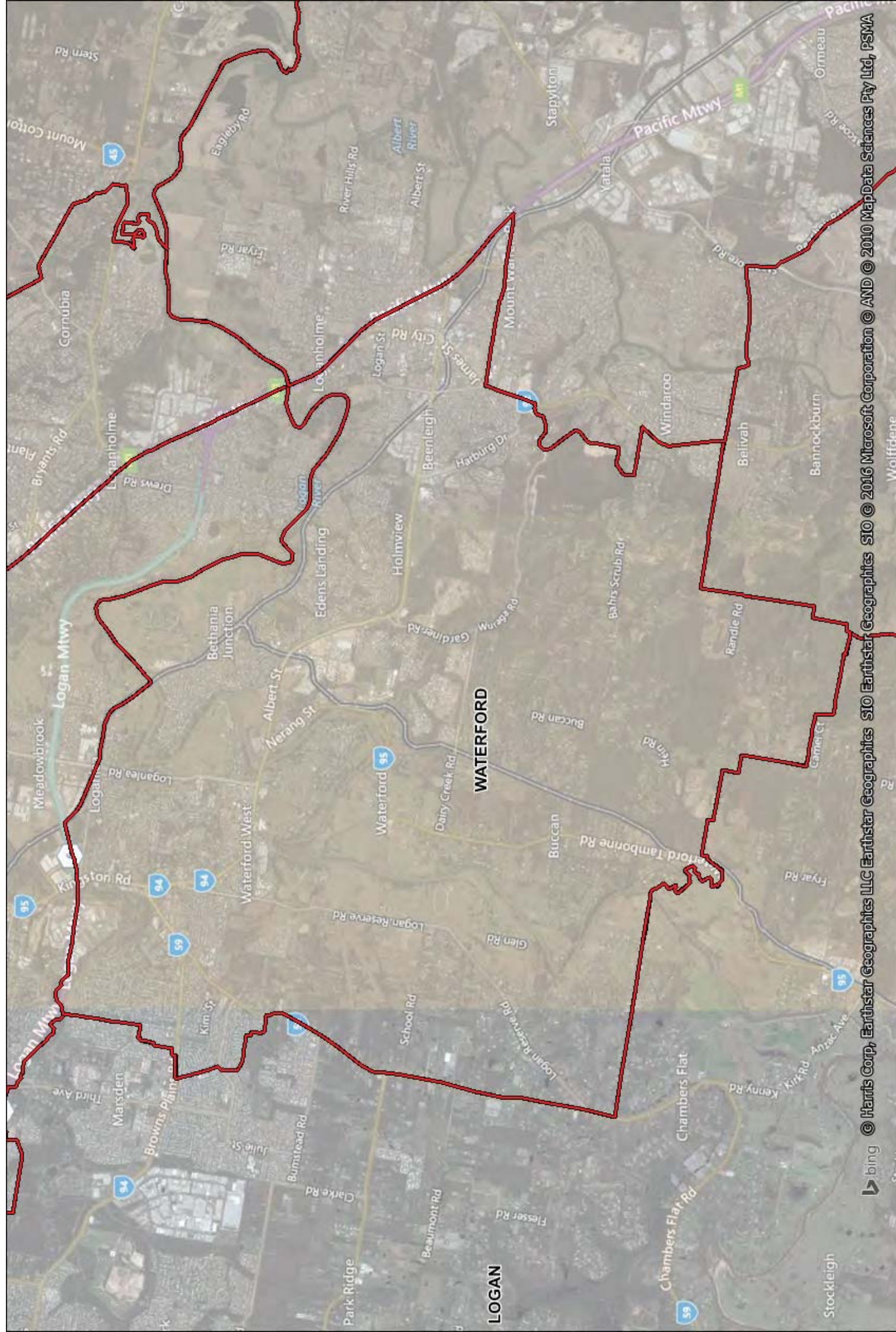


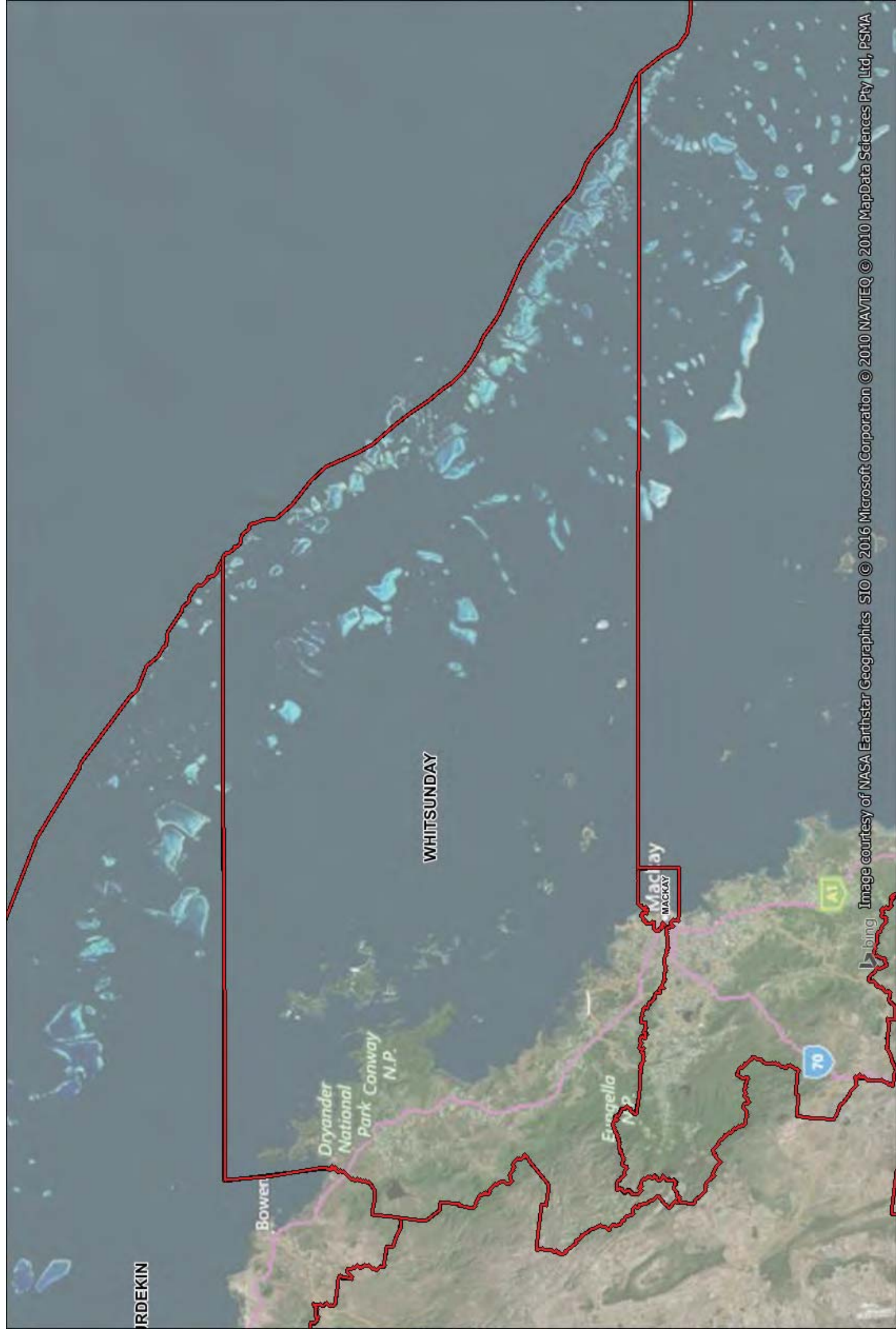


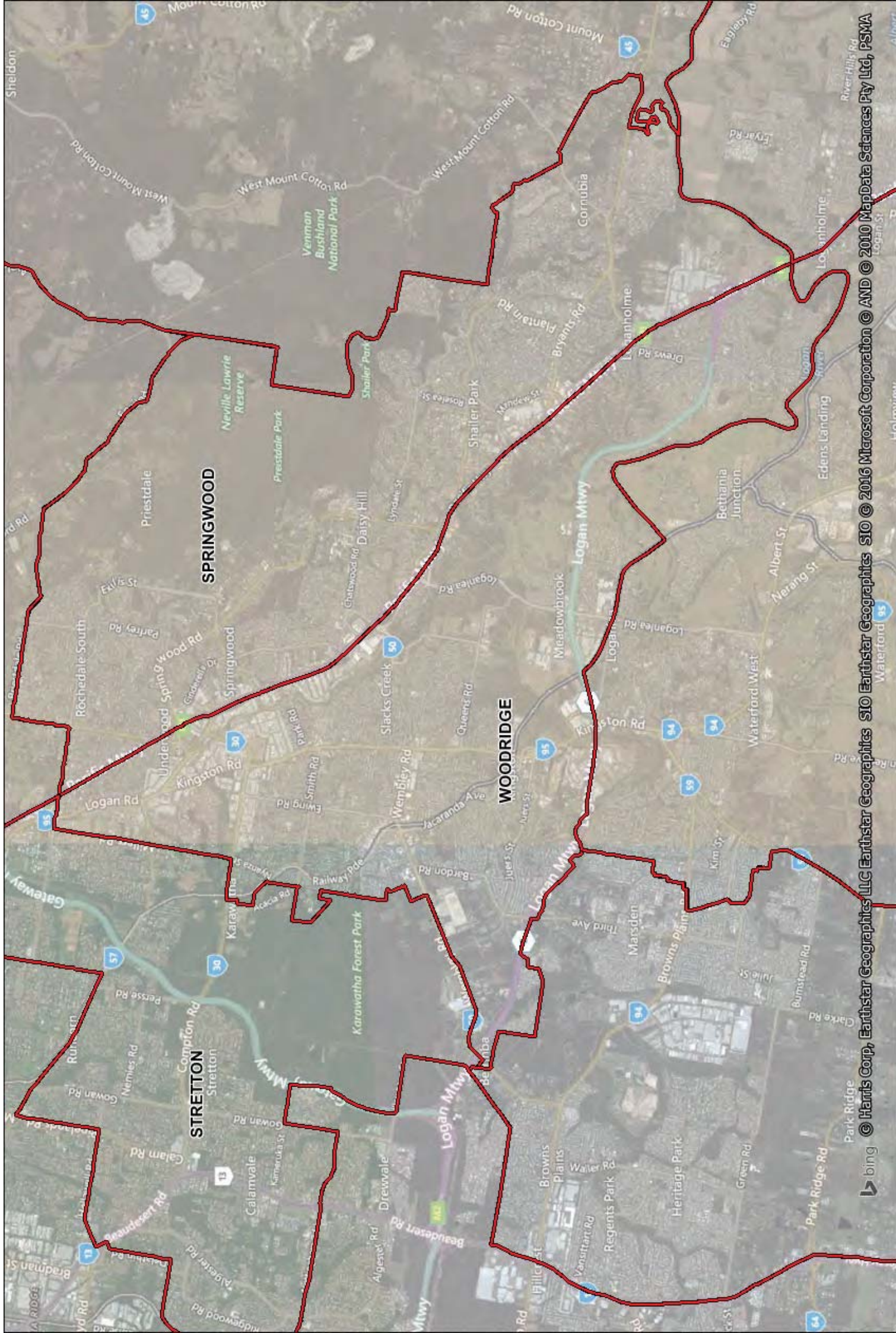












© Harris Corp, Earthstar Geographics LLC Earthstar Geographics SIO © 2016 Microsoft Corporation © AND © 2010 MapData Sciences Pty Ltd, PSMA

