



LOCAL GOVERNMENT CHANGE COMMISSION

REPORT ON A CHANGE TO THE EXTERNAL BOUNDARY OF THE MARANOA REGIONAL COUNCIL AND WESTERN DOWNS REGIONAL COUNCIL

JANUARY 2016



LOCAL GOVERNMENT CHANGE COMMISSION

REPORT ON A CHANGE TO THE EXTERNAL BOUNDARY OF THE MARANOA REGIONAL COUNCIL AND WESTERN DOWNS REGIONAL COUNCIL

JANUARY 2016

Electoral Commission Queensland
Level 6, 160 Mary Street, Brisbane QLD 4000
GPO Box 1393, Brisbane QLD 4001

Telephone: 1300 881 665
Facsimile: (07) 3036 5776
Website: www.ecq.qld.gov.au

TABLE OF CONTENTS

Background 1

Submissions..... 2

Findings 2

Reasons for Findings 3

Implementation..... 3

Appendix A – Minister’s Referral

Appendix B – Council’s Submissions

Appendix C – Maps

Background

On the 8 April 2015, the Honourable Deputy Premier, Minister for Transport, Minister for Infrastructure, Local Government and Planning and Minister for Trade Jackie Trad MP, referred Council's application for consideration to be given to the realignment of the common boundary between the Maranoa Regional Council and Western Downs Regional Council.

The application proposes a change to the common boundary between the local governments and involves the following lots—

- Lot 9 on Survey Plan SP236780;
- Lot 43 on Crown Plan EG130;
- Lot 22 on Survey Plan SP248280;
- Lot 70 on Crown Plan WV631;
- Lot 368 on Crown Plan FTY535; and
- Lot 1 on Crown Plan AB110.

It is proposed that—

- Lot 9 on Survey Plan SP236780, Wallumbilla North; and
- Lot 43 on Crown Plan EG130, Teelba;

be wholly incorporated within Western Downs Regional Council.

It is further proposed that—

- Lot 22 on Survey Plan SP248280, Clifford;
- Lot 368 on Crown Plan FTY535 in both Clifford and Bundi;
- Lot 70 on Crown Plan WV631, Clifford; and
- Lot 1 on Crown Plan AB110, Waikola;

be wholly incorporated within Maranoa Regional Council.

The Change Commission in this case is comprised of the Electoral Commissioner Mr Walter van der Merwe and a Casual Commissioner Mr Gregory Rowe, in accordance with Section 22 of the *Local Government Act 2009* (the Act). The Change Commission is responsible for assessing whether a proposed local government change is in the public interest. In doing so, the Change Commission must consider—

- whether the proposed local government change is consistent with the Act; and
- the views of the Minister about the proposed local government change; and
- any other matters prescribed under a regulation.

Section 19(3) of the Act provides that the Change Commission may conduct its assessment in any way that it considers appropriate including, for example—

- ask for submissions from any local government that would be affected by the proposed local government change; and
- hold a public hearing to ask the public for its views about the proposed local government change.

The Change Commission determined that a public hearing was unnecessary on this occasion.

Submissions

The Minister referred this matter to the Change Commission based on a submission received from the Maranoa Regional Council. The Minister referred these matters without expressing a view for or against the proposal (see Appendix A). The Council's submissions are included in Appendix B.

The Minister's referral also included correspondence from the Western Downs Regional Council supporting the Maranoa Regional Council's proposal to move the referred lots into the respective Council areas.

Both Councils supported the transfer of Lot 9 on SP236780 and Lot 43 on Crown Plan EG130 into Western Downs Regional Council.

The private owner of Lot 43 on EG130 expressed their preference to stay with Maranoa Regional Council. The owners of Lot 1 on AB110, Lot 70 on WV631, Lot 22 on SP248280 and Lot 9 on SP236780 were unable to be contacted by the Council (see Appendix B).

The Change Commission determined that it was unnecessary to call for further submissions on this occasion, as both the Councils were in support of the transfer.

These anomalies were submitted to the Minister and then to the Change Commission based upon advice from the then Department of Natural Resources and Mines.

Findings

After an assessment of the material submitted and having taken into account all considerations specified in the Act, it is recommended that—

- Lot 9 on Survey Plan SP236780, Wallumbilla North; and
- Lot 43 on Crown Plan EG130, Teelba;

be wholly incorporated within Western Downs Regional Council.

It is further recommended that—

- Lot 22 on Survey Plan SP248280, Clifford;
- Lot 368 on Crown Plan FTY535, in both Clifford and Bundi;
- Lot 70 on Crown Plan WV631, Clifford; and
- Lot 1 on Crown Plan AB110, Waikola;

be wholly incorporated within Maranoa Regional Council.

See Maps attached at Appendix C for details.

Reasons for Findings

The proposed boundary changes were assessed as being consistent with the *Local Government Act 2009*.

The Change Commission supports the the Council's submissions to move parts of the specified lots between Western Downs Regional Council and Maranoa Regional Council as described in the findings. The Change Commission believes that the transfers are in the interests of the landowners, the Councils, and also for essential services, as it will result in the entirety of the lots being included in the same locality and Council area. In doing so, this will help reduce the confusion caused when local government boundaries bisect lots.

In the case of Lot 43 on Crown Plan EG130, the owner Mr Penfold expressed a preference to remain in Maranoa Regional Council, while the Councils both agreed that it should be moved to Western Downs Regional Council. The Change Commission agrees with the Council's assessment, finding that the whole of the lot should be included in Western Downs Regional Council.

The Change Commission's support for the referred changes has been made in the public interest.

Implementation

The Governor in Council may implement the Change Commission's recommendation under a regulation.

The regulation may provide for anything that is necessary or convenient to facilitate the implementation of the local government change.

Walter van der Merwe and Gregory Rowe
Local Government Change Commission

APPENDIX A

Minister's Referral



Hon Jackie Trad MP

Deputy Premier

Minister for Transport, Minister for Infrastructure,
Local Government and Planning and Minister for Trade

Our ref: MC14/3341

- 8 APR 2015

Mr Walter van de Merwe
Electoral Commissioner of Queensland
GPO Box 1393
BRISBANE QLD 4001

Dear Mr van de Merwe

I refer to the enclosed application of 4 November 2014 from Maranoa Regional Council requesting a review of its boundaries with Western Downs Regional Council.

In accordance with Chapter 2, Part 3 of the *Local Government Act 2009*, I refer Maranoa Regional Council's application for assessment of the following boundary changes:

- Lot 9 on SP236780 and Lot 43 on EG130 to be wholly incorporated within Western Downs Regional Council
- Lot 22 on SP248280, Lot 70 on WV631, Lot 368 on FTY535 and Lot 1 on AB110 to be wholly incorporated within Maranoa Regional Council.


The enclosed application includes documentation showing support for Maranoa Regional Council's proposal from Western Downs Regional Council, as the other affected local government, and from the affected landowners.

If you require further information, I encourage you to contact Ms Jennie O'Connor, Acting Regional Director, Southern Region in the Department on (07) 345 26772 or by email at jennie.o'connor@dlgcr.qld.gov.au.

Yours sincerely

JACKIE TRAD MP
DEPUTY PREMIER
Minister for Transport, Minister for Infrastructure,
Local Government and Planning and Minister for Trade

Enc (1)



Level 12 Executive Building
100 George Street Brisbane
PO Box 15009 City East
Queensland 4002 Australia
Telephone +61 7 3719 7100
Email deputy.premier@ministerial.qld.gov.au

APPENDIX B

Council Submissions

Enquiries: Tanya Mansfield
Phone: (07) 4624 6935 (Direct) or
1300 007 662 (via Customer Service)
Our Refs: D13/52828; D14/5433

24 January 2014

Hon. David Crisafulli MP
Minister for Local Government,
Community Recovery and Resilience
PO Box 15031
City East, QLD 4002



Dear Minister

Local Government Boundary Review

At its General Meeting held on 22 January 2014, Council considered a number of anomalies pertaining to the Maranoa Regional Council local government boundary adjacent to the Banana Shire, Western Downs Regional Council and Balonne Shire Council local government areas.

Consultation has been conducted with affected property owners to obtain their feedback on the proposed changes to locality boundaries. No response was received from affected property owners.


Council resolved to make an application to the Minister for Local Government to refer the matter to the Local Government Change Commissioner (Electoral Commission of Queensland) to review and rectify the anomalies. Council's resolution is as follows:-

Resolution No. GM/01.2014/16

That Council apply to the Minister for Local Government for a referral of the matter to the Local Government Change Commissioner (Electoral Commission of Queensland) to assess the proposed boundary change which affects Lot 4 on SP204532, Lot 9 on AB244, Lot 9 on SP236780, Lot 22 on SP248280, Lot 70 on WV631, Lot 368 on FTY535, Lots 5 and 6 on SP215322, in accordance with the Local Government Act 2009.

If your officers have any queries in relation to this matter, please ask that they contact Council's Manager – Facilities, Tanya Mansfield, on one of the telephone numbers listed above.

Yours sincerely



Julie Reitano
Chief Executive Officer

Maranoa Regional Council
Cnr Bungil & Quintin Streets
Roma Queensland 4455
P 1300 007 662 F 07 4624 6990
E council@maranoa.qld.gov.au

Postal Address
PO Box 42
Mitchell Queensland 4465
ABN: 99 324 089 164
www.maranoa.qld.gov.au

Enquiries: Tanya Mansfield
Phone: 07 4624 6935 (Direct) or
1300 007 662 (via Customer Service)
Our Refs: D14/16052; D14/49527; D14/61045



3 September 2014

The Hon David Crisafulli MP
Minister for Local Government, Community Recovery and Resilience
PO Box 15031
City East QLD 4002

Dear Minister Crisafulli

Re: Local Government Boundary Anomalies

At its General Meeting held on 13 August 2014, Council considered a number of anomalies pertaining to the Maranoa Regional Council local government boundary adjacent to the Banana Shire Council, Western Downs Regional Council and Balonne Shire Council local government areas.

This matter has been considered at General Council meetings held on 11 December 2013, 22 January 2014 and most recently at the meeting held on 13 August 2014. As requested by your Department, in this most recent meeting Council undertook additional deliberation and considered a range of factors including access roads to the properties, the geographical location of the majority of the lots, and feedback from affected property owners.

Council also considered correspondence received from Balonne Shire Council who resolved to apply to have Lot 5 on SP215322 and Lot 6 on SP215322 entirely located in Balonne Shire Council local government area.

The outcome from the meeting on 13 August 2014 was that Council resolved as follows:

Resolution No. GM/08.2014/18

That Council:

- 1. Advise Banana Shire, Western Downs Regional Council and Balonne Shire Council that Council has completed an assessment of the boundary anomalies as notified by the Department Natural Resources and Mines and considered in its assessment access roads to the property, the location of the majority of the area of the lot and feedback from affected property owners.**
- 2. Advise Banana Shire, Western Downs Regional Council and Balonne Shire Council that it is Council's position that the local government boundary should be moved to locate Lot 5 on SP215322 and Lot 6 on SP215322 entirely in Balonne Shire Council and Lot 4 on SP 204532, Lot 9 on AB 244, Lot 9 on SP 236780, Lot 22 on SP 248280, Lot 70 on WV 631 and Lot 368 on FTY 535 entirely within the Maranoa Regional Council Local Government Area.**
- 3. Apply to the Minister for Local Government for a referral of the matter to the Local Government Change Commissioner (Electoral Commission of Queensland) providing details of Council's assessment and recommendations.**

Council's assessment and recommendations are included below for the information of the Department:

<i>Lot and Plan</i>	<i>Owner/s</i>	<i>Feedback from Owner/s</i>	<i>Majority Lot</i>	<i>Entry Road</i>	<i>Maranoa Regional Council Recommendation</i>
Lot 5 on SP215322	R J Underwood	No response to correspondence seeking advice	Balonne Shire Council	Not Maranoa Regional Council	Move boundary to accommodate entire lot in Balonne Shire Council.
Lot 6 on SP215322	E A Underwood	No response to correspondence seeking advice	Balonne Shire Council	Not Maranoa Regional Council	Move boundary to accommodate entire lot in Balonne Shire Council.
Lot 4 on SP 204532	Australia Pacific LNG	No response to correspondence seeking advice	Maranoa Regional Council	Maranoa Regional Council – Injune Taroom Road	Move boundary to accommodate entire lot in Maranoa Regional Council.
Lot 9 on AB 244	Australia Pacific LNG	No response to correspondence seeking advice	Maranoa Regional Council	Maranoa Regional Council – Injune Taroom Road	Move boundary to accommodate entire lot in Maranoa Regional Council.
Lot 9 on SP 236780	B A Howe	No response to correspondence seeking advice	Maranoa Regional Council	Maranoa Regional Council – Injune Taroom Road	Move boundary to accommodate entire lot in Maranoa Regional Council.
Lot 22 on SP 248280	Australia Pacific LNG	No response to correspondence seeking advice	Maranoa Regional Council	Maranoa Regional Council – Injune Taroom Road	Move boundary to accommodate entire lot in Maranoa Regional Council.
Lot 70 on WV 631	Maller	No response to correspondence seeking advice.	Maranoa Regional Council	Maranoa Regional Council – Cattle Creek Road	Move boundary to accommodate entire lot in Maranoa Regional Council.
Lot 368 on FTY 535	Combabula State Forest	No correspondence sent.		Maranoa Regional Council – Injune Taroom Road or Horse Creek Road	Move boundary to accommodate entire lot in Maranoa Regional Council.

If you have any queries in relation to this matter, please do not hesitate to contact Council's Manager– Facilities, Tanya Mansfield, on one of the numbers listed above.

Yours sincerely



Julie Reitano
Chief Executive Officer

Enquiries: Tanya Mansfield
Phone: 07 4624 6935 (Direct) or
1300 007 662 (via Customer Service)
Our Refs: D14/76510; D14/76525; D14/79867

4 November 2014

The Hon David Crisafulli MP
Minister for Local Government,
Community Recovery and Resilience
PO Box 15031
City East QLD 4002



Dear Minister Crisafulli

Re: Local Government Boundary Anomalies

At its General Meeting held on 22 October 2014, Council reconsidered its decision from the General Meeting held on 13 August 2014 in regard to the local government boundary anomaly affecting Lot 9 on SP236780.

Council was also asked to consider further boundary anomalies with Western Downs Regional Council affecting Lot 1 on AB110, Lot 98 on SP171537, Lot 9 on EG209, Lot 6 on EG138, Lot 5 on SP233453 and Lot 43 on EG130.

The outcome from the meeting on 22 October 2014 was that Council resolved as follows:

Resolution No. GM/10.2014/45

That Council:

- 1. Advise Western Downs Regional Council and the Minister for Local Government that Council has reviewed its previous decision and now recommends that the local government boundary be moved to accommodate Lot 9 on SP236780 entirely within the Western Downs Regional Council Local Government Area.***
- 2. Advise Western Downs Regional Council and the Minister for Local Government that it is Council's preferred position that the boundaries of Lot 98 on SP171537, Lot 9 on EG209, Lot 6 on EG138 and Lot 5 on SP233453 remain unchanged.***
- 3. Advise Western Downs Regional Council and the Minister for Local Government that it is Council's preferred position that the boundaries of Lot 1 on AB110 be moved to accommodate the entire lot in the Maranoa Regional Council area.***
- 4. Advise Western Downs Regional Council and the Minister for Local Government that it is Council's preferred position that the boundaries of Lot 43 on EG130 be moved to accommodate the entire lot in the Western Downs Regional Council area.***
- 5. Apply to the Minister for Local Government for a referral of the matter to the Local Government Change Commissioner (Electoral Commission of Queensland) providing details of Council's assessment, recommendations and results of consultation with Western Downs Regional Council.***

Consultation with Western Downs Regional Council

On 29 September 2014, a teleconference was held at the request of Western Downs Regional Council. The outcome of the teleconference was that representatives of both Councils agreed in principle that the local government boundary should be moved to accommodate Lot 9 on SP236780 entirely within the Western Downs Regional Council boundary. Previously Maranoa Regional Council had advised the Department that this lot should be moved entirely into the Maranoa Regional Council area.

Representatives of the two Councils also reached agreement in principle in regards to Lot 1 on AB110, Lot 98 on SP171537, Lot 9 on EG209, Lot 6 on EG138, Lot 5 on SP233453 and Lot 43 on EG130. Details of the Assessment completed by Maranoa Regional Council and also the results of consultation with Western Downs Regional Council are outlined in the table below.

Results of Assessment of Lots

Lot & Plan	Owner	Feedback Received from Owner	Access Road	Majority Area of Lot	Agreed Position – Western Downs/ Maranoa
Lot 6 on EG138	GW & RS Morgan	Has other land in Western Downs. Prefer to go with Western Downs.	Access via Chambers Road (Western Downs) – Not MRC	Western Downs Regional Council	No Change
Lot 5 on SP233453	JJ & BA Warby	Split between Maranoa & Western Downs. Prefer to leave as is	Dual access. One access Western Downs, one access Maranoa (Teelba Road)	Western Downs Regional Council	No Change
Lot 43 on EG130	D C Penfold	Most of access road in Maranoa. Attend Teelba School. Preference to go to Maranoa.	Penfolds Road - MRC	Western Downs Regional Council	Move entire lot into Western Downs
Lot 1 on AB110	Australia Pacific LNG Pty Ltd	No feedback received.	Wybarra Road - MRC	Maranoa Regional Council	Move entire lot into Maranoa Regional Council.

Lot 98 on SP171537	R J Pye	No feedback received	Unable to be determined from Council's mapping program.	Maranoa Regional Council	No change.
Lot 9 on EG209	J N & B M Campbell	Preference to move to Western Downs.	Unable to be determined from Council's mapping program. Could access off Schwennesens Road	Maranoa Regional Council	No change.

If your Departmental officers have any queries in relation to this matter, they are welcome to contact Council's Manager– Facilities, Tanya Mansfield, on 07 4624 6935 (Direct) or 1300 007 662 (via Customer Service)

Yours sincerely



Julie Reitano
Chief Executive Officer

Damon Meadows

From: Lynn Sharpe
Sent: Tuesday, 9 December 2014 11:10 AM
Subject: Re: Corporate and Community Support Report Local Government Boundary Anomalies
Attachments: Corporate and Community Support Report Local Government Boundary Anomalies.docx

Attachments:

Corporate and Community Support Report Local Government Boundary Anomalies

Damon

As requested in your email 8 December, I have attached a copy of the report that was presented to Council 3 December 2014, and below is the resolution to adopt the recommendations. You will also find these reports and minutes on our website. http://www.wdrc.qld.gov.au/council/meeting_agendas_minutes.shtml

Action Item - Council Meeting Wednesday 3/12/2014

Title	Corporate and Community Support Report Local Government Boundary Anomalies
To	P.A. Berting, CHIEF EXECUTIVE OFFICER
File No	14/3/1
Date	25 November 2014
Authored by	L. Sharpe, GOVERNANCE AND INFORMATION SUPPORT MANAGER
Responsible Manager	L. R. Vohland, CORPORATE AND COMMUNITY SUPPORT GENERAL MANAGER
Responsible General Manager	L. R. Vohland, CORPORATE AND COMMUNITY SUPPORT GENERAL MANAGER

Summary/Purpose

The purpose of this Report is to seek Council's consideration of proposed changes to its local government area boundaries following advice of historic anomalies from the Department Natural Resources and Mines.

Council has been considering a number of anomalies pertaining to the Western Downs Regional Council local government boundary adjacent to the Banana Shire Council, Maranoa Regional Council, Toowoomba Regional Council, Goondiwindi Regional Council and Balonne Shire Council local government boundary.

Employee Material Personal Interest/Conflict of Interest

Nil

Councillor Material Personal Interest/Conflict of Interest

Nil

Officer's Recommendation

That this Report be received and that Council:

1. Confirms and supports the proposed boundary changes; and
2. Forwards a copy of the Resolution to the Department of Local Government and each of the affected Councils to enable the Department of Local Government to coordinate the proposed boundary changes submission to the Minister.

Justification

Nil

Link to Corporate Plan

Strategic Theme 1: Effective and Inclusive Governance

Western Downs Regional Council can be relied on to govern its communities and manage its business with strategic vision, equity, transparency, collaboration and financial responsibility.

The Councillors were advised that Attachment 1. Local Government Boundary Anomalies Spreadsheet on Page 616 of the Agenda was incorrect and the correct document follows:

Map Ref	Property Description	Rates levied (per cent) FY2019	Rates paid per FY2019	Loss/gain to WDRC	Provisional revenue from other Council	Survey Response	WDRC Position	Neighbouring Council Response	Agreed Position	Approval by each way (WDRC \$/ha)	Bordering Council	Property Address	Road Name	Change
I	Lot 447722	\$1	\$1			Nil	Samara	Samara	Samara	40/00	Samara	Witchard Highway Tarmac	Q2 Mile Rd	2.13km loss
I	Lot 447722	\$1	\$1			Nil	Samara	Samara	Samara	40/00	Samara	Witchard Highway Tarmac	Glennahlg	20km loss
E	Lot 1974947	\$1,000.00	\$1,000.00	-61,000.00		GRC	GRC	GRC	GRC	00/00	Goodwind	Bendee Road Westcott Qld 4400	Bendee Rd	40km loss
F	Lot 2070344	\$201.40	\$201.40	-622.40		Nil	GRC	GRC	GRC	00/00	Goodwind	2204 Moone Highway Pinton Qld 4400	nonada	
B	Lot 140110	\$11,000.40	\$11,000.40	-435,000.00		MRC	MRC	MRC	MRC	00/00	Warana	Rail-Tank Road Winton Qld 4400	nonada	
J2	Lot 12674000	\$11,000.40	\$11,000.40	-621,000.40		MRC	MRC	MRC	MRC	00/00	Warana	Horse Creek Road Clifford Qld 4400	nonada	
J3	Lot 1070000	\$201.40	\$201.40	-622.40		MRC	MRC	MRC	MRC	00/00	Warana	Wicks Road Clifford Qld 4400	nonada	
J4	Lot 12671000	\$1,000.40	\$1,000.40	-621,000.40		WDRC	MRC	MRC	MRC	00/00	Warana	Horse Creek Road Clifford Qld 4400	Horse Creek Rd	4.7km loss
C	Lot 12671000	\$201.40	\$201.40			Nil	WDRC	no change	no change	40/00	Warana	Warana Highway Dubbo Qld 4400	Alford Rd	2.0km loss
D	Lot 12671000	Nil	Nil			Nil	no change	no change	no change	00/00	Warana	Samara Road	Alford Rd	2km loss
A3	Lot 12671000	\$1,000.00	\$1,000.00			WDRC	WDRC	no change	no change	00/00	Warana	22 Chandra Road Winton Qld 4400	nonada	
A2	Lot 12671000	\$201.40	\$201.40			WDRC	WDRC	no change	no change	00/00	Warana	Pentfield Road Glenmorgan Qld 4400	nonada	
G	Lot 12671000	\$1,000.00	\$1,000.00	-621,000.00		Nil	TRC	TRC	TRC	00/00	Townsville	Boundary Road Glenmorgan Qld 4400	Wonga Plains Rd	10km loss
I4	Lot 12671000	\$1,000.00	\$1,000.00		\$1,000.00	MRC	WDRC	WDRC	WDRC	00/00	Warana	Wicks Road Clifford Qld 4400	Clifford Rd	5km loss
A4	Lot 12671000	\$1,000.00	\$1,000.00		\$1,000.00	WDRC	WDRC	no objection	WDRC	00/00	Samara	Pentfield Road Pinton Qld 4400	nonada	
A1	Lot 12671000	\$1,000.00	\$1,000.00		\$1,000.00	WDRC	WDRC	WDRC	WDRC	00/00	Warana	Pentfield Road Winton Qld 4400	Pentfield Rd	1.0km loss
H	Lot 12671000	\$201.40	\$201.40	-622.40	\$200.00	TRC	WDRC	WDRC	WDRC	00/00	Townsville	Signfield Boundary Road Winton Qld 4400	Signfield Rd	no change
		\$1,000.00	\$1,000.00	-621,000.00	\$1,000.00									

Cr. R.C. Brown rejoined the Meeting at 02:19 PM.

Cr. R.C. Brown resumed the Chair.

COUNCIL RESOLUTION

MOVED by Cr. I.J. Rasmussen and seconded by Cr. G.M. Olm

That this Report be received and that Council:

1. Confirms and supports the proposed boundary changes; and
2. Forwards a copy of the Resolution to the Department of Local Government and each of the affected Councils to enable the Department of Local Government to coordinate the proposed boundary changes submission to the Minister.

AMENDMENT NO. 1

MOVED by Cr. O.G. Moore and seconded by Cr. G.M. Olm

That this Report be received and that Council:

1. Continues discussions with Maranoa Regional Council with a view to balancing the unimproved capital value;
2. Accept the recommended changes with the remaining neighbouring shires.
3. Forwards a copy of the Resolution to the Department of Local Government and each of the affected Councils to enable the Department of Local Government to coordinate the proposed boundary changes submission to the Minister.

The **AMENDMENT NO. 1** was **PUT** and **LOST** (2,6)

FOR VOTE - Cr. G.M. Olm, Cr. O.G. Moore

AGAINST VOTE - Cr. C.M. Hall, Cr. I.J. Rasmussen, Cr. R.B. Jamieson, Cr. A.G. Brame, Cr. C.T. Tillman, Cr. R.C. Brown

ABSENT. DID NOT VOTE - Cr. A.N. Smith

The **ORIGINAL MOTION** was **PUT** and **CARRIED**

ABSENT. DID NOT VOTE - Cr. A.N. Smith

Regards

Lynn Sharpe

Governance & Information Support Manager

WESTERN DOWNS REGIONAL COUNCIL

Corporate Office, PO Box 551, Dalby, Qld 4405

[Find us on the Web](#) | [Find us on Facebook](#)



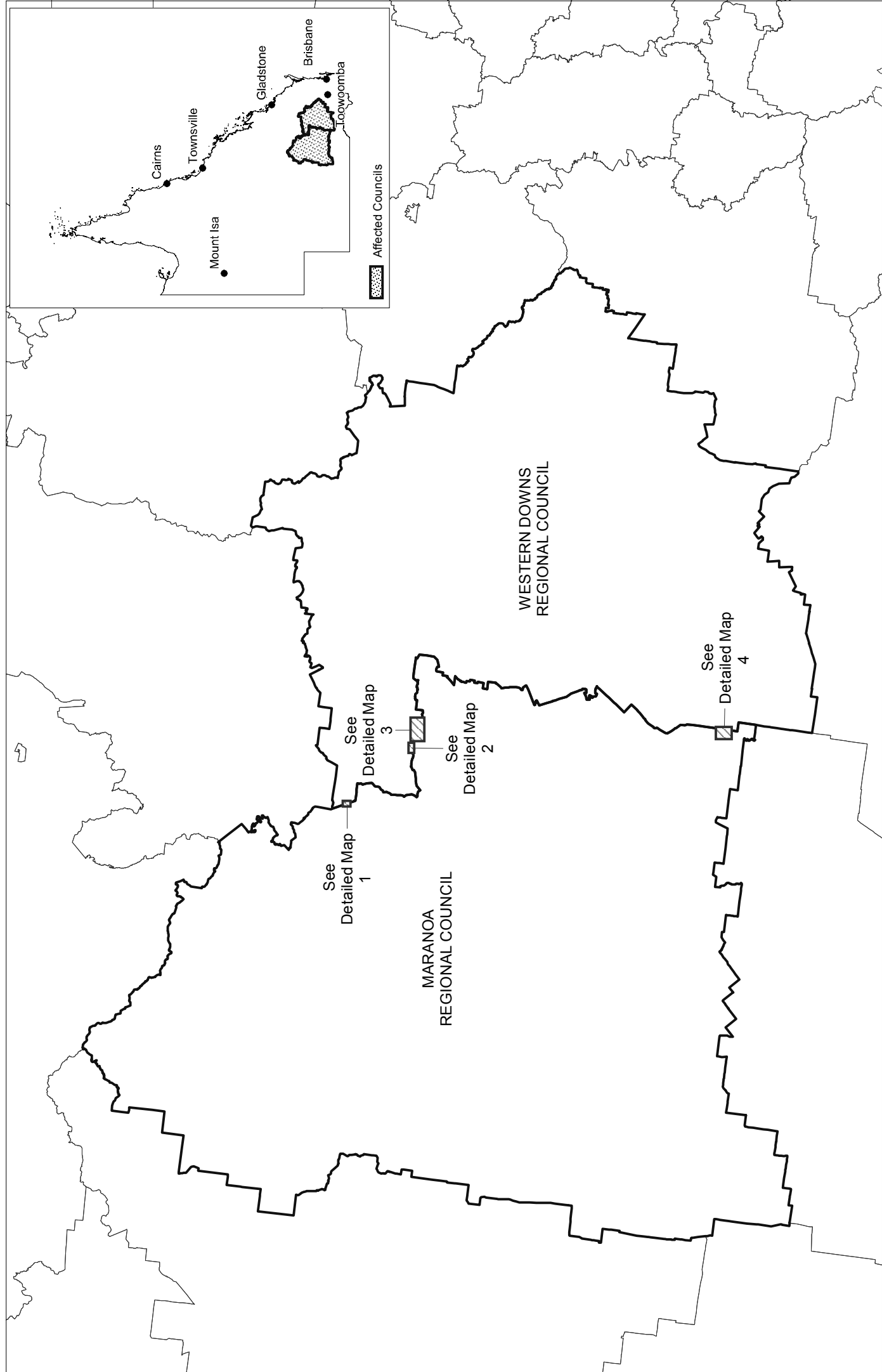
PRIVILEGED - PRIVATE AND CONFIDENTIAL. This communication and any files transmitted with it, are intended solely for the named addressee(s) only and may contain information which is confidential, legally privileged and are subject to copyright. No part can be reproduced without the consent of the copyright owner. If you receive this email and you are not the addressee, intended recipient (or responsible for delivery of the email to the addressee), please do not read, use, distribute or copy this email. Please delete the email and notify the author immediately.

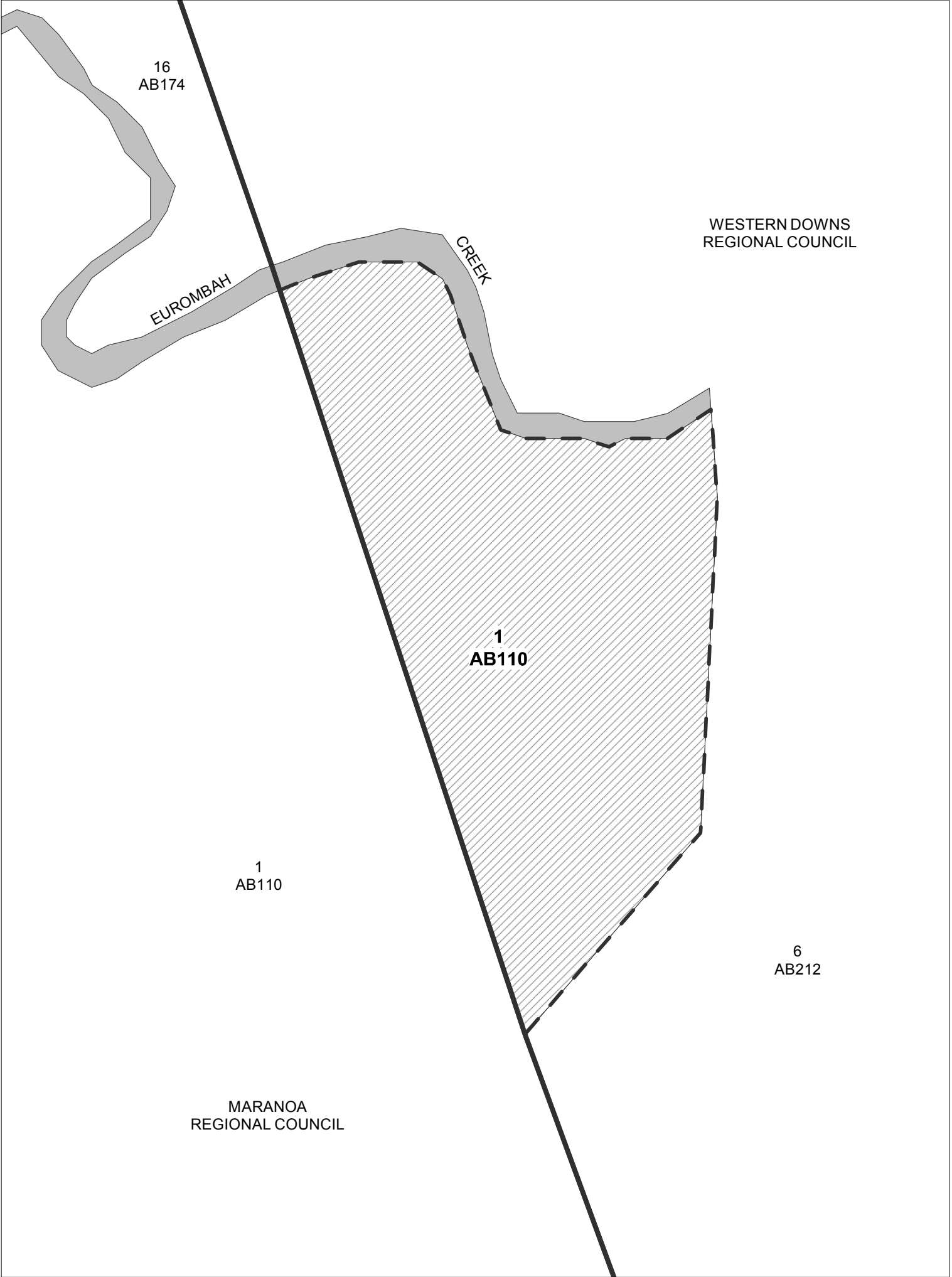
Action required on MBN14/1044	Property	Submission Date	Dealt with by other correspondence	Proposed change	Supported or Not Supported
No	Lot 4 SP204532	24 January 2014	Yes	Request review	Lapsed
		3 September 2014	Yes	MRC	Not supported by Banana SC
No	Lot 9 SP204532	24 January 2014	Yes	Request review	Lapsed
		3 September 2014	Yes	MRC	Not supported by Banana SC
No	Lot 9 AB244	24 January 2014	Yes	Request review	Lapsed
		3 September 2014	Yes	MRC	Not supported by Banana SC
No	Lot 5 SP215322	24 January 2014	Yes	Request review	Resubmitted
		3 September 2014	Yes	Balonne SC	Supported by Balonne SC
No	Lot 6 SP215322	24 January 2014	Yes	Request review	Resubmitted
		3 September 2014	Yes	Balonne SC	Supported by Balonne SC
No	Lot 98 SP171537	4 November 2014	No	No change	Supported by WDRC
No	Lot 9 EG209	4 November 2014	No	No change	Supported by WDRC
No	Lot 6 EG138	4 November 2014	No	No change	Supported by WDRC
No	Lot 5 SP233453	4 November 2014	No	No change	Supported by WDRC
Yes	Lot 9 SP236780	24 January 2014	Yes	Request review	Resubmitted
		4 November 2014	No	WDRC	Supported by WDRC
Yes	Lot 43 EG130	4 November 2014	No	WDRC	Supported by WDRC
Yes	Lot 22 SP248280	24 January 2014	Yes	Request review	Resubmitted
		3 September 2014	No	MRC	Supported by WDRC
Yes	Lot 70 WV631	24 January 2014	Yes	Request review	Resubmitted
		3 September 2014	No	MRC	Supported by WDRC
Yes	Lot 368 FTY535	24 January 2014	Yes	Request review	Resubmitted
		3 September 2014	No	MRC	Supported by WDRC
Yes	Lot 1 AB110	4 November 2014	No	MRC	Supported by WDRC

APPENDIX C

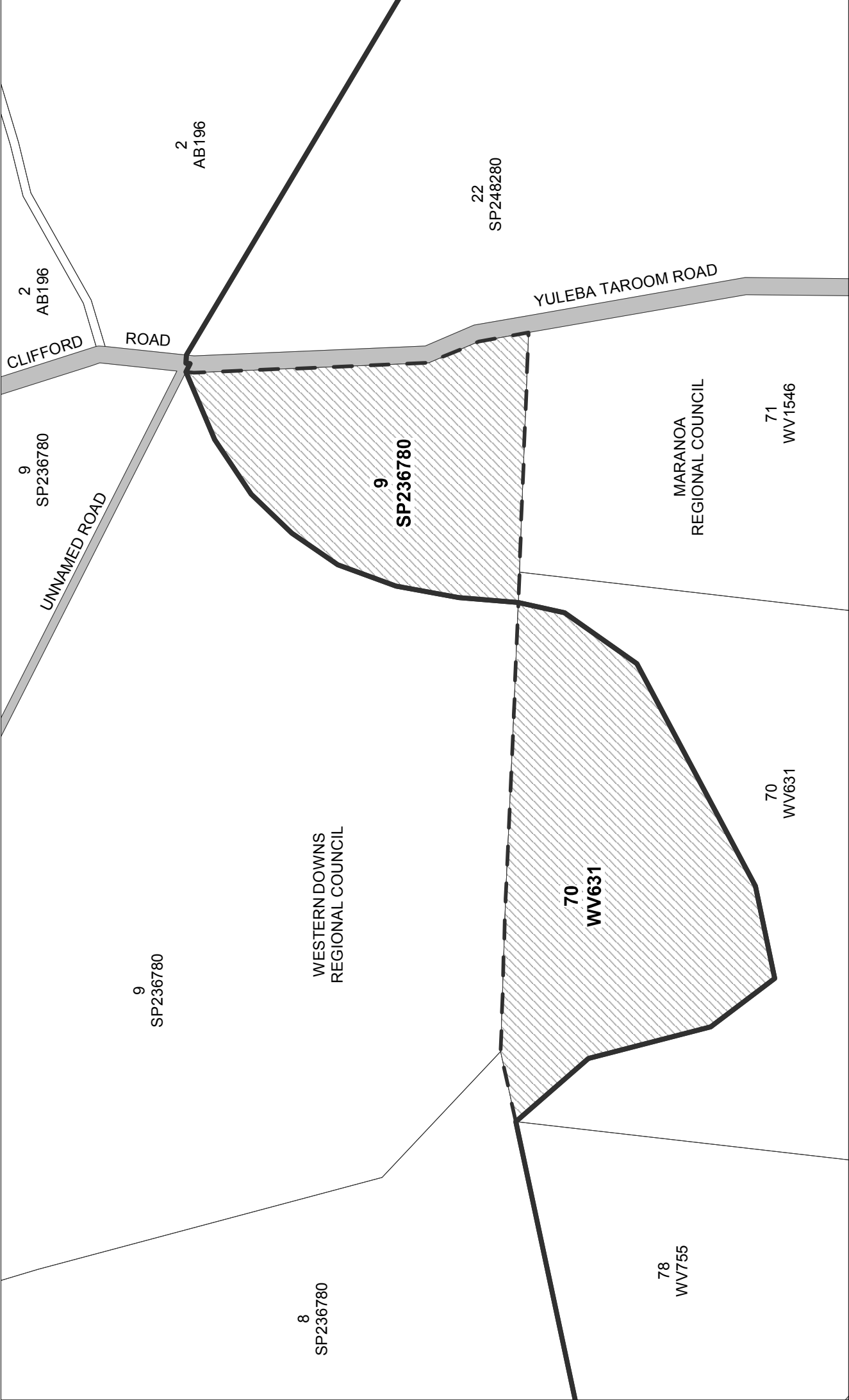
Maps

Overview Map
Maranoa Regional Council and Western Downs Regional Council

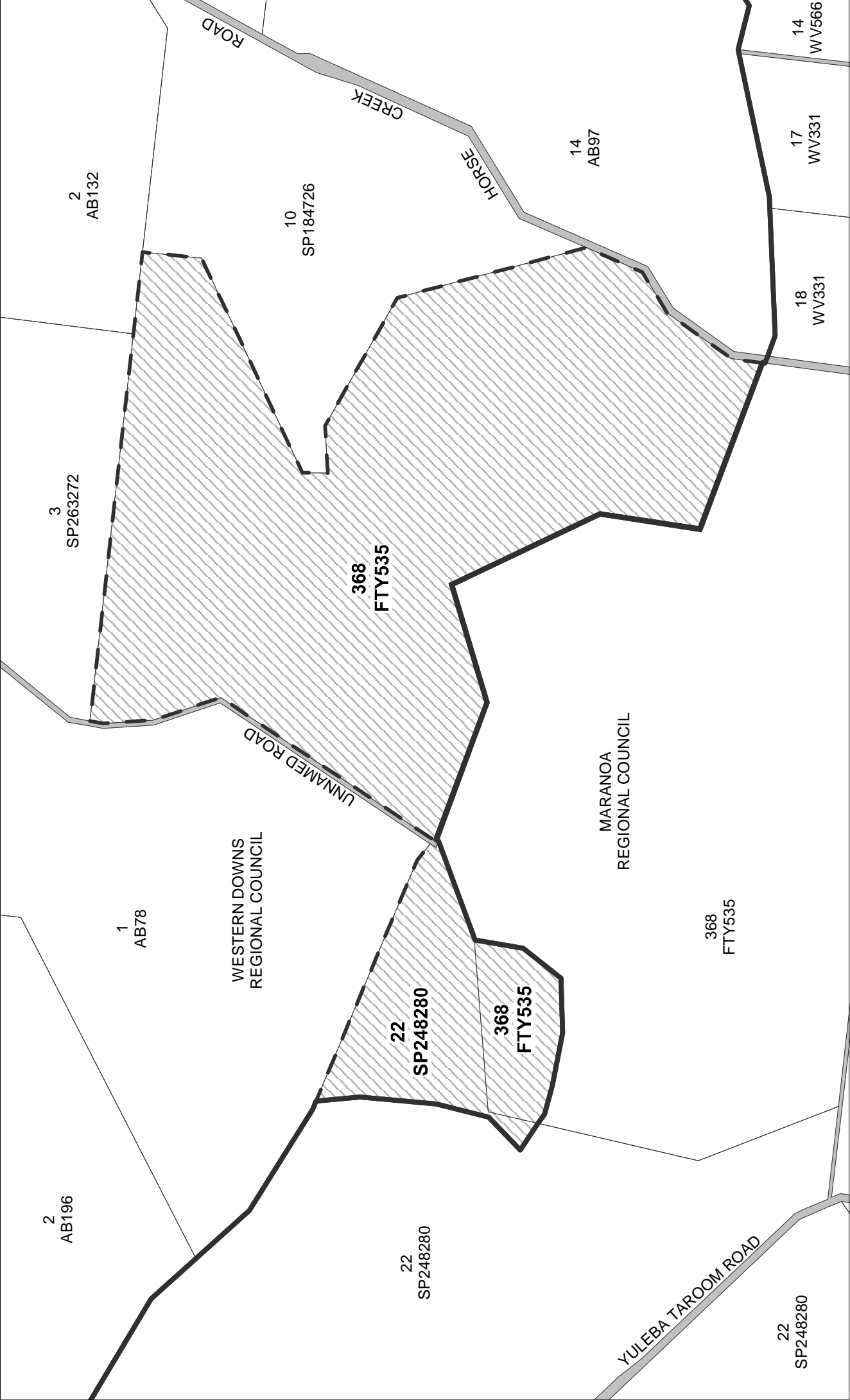




Detailed Map 2 : Lot 9 Plan SP236780 & Lot 70 Plan WV631 Plan WV631




Detailed Map 3 : Lot 22 Plan SP248280 & Lot 368 FTY535



Local Government Boundary
Proposed Boundary



Property Boundary



Review Area

