Queensland Electoral Boundaries 2017

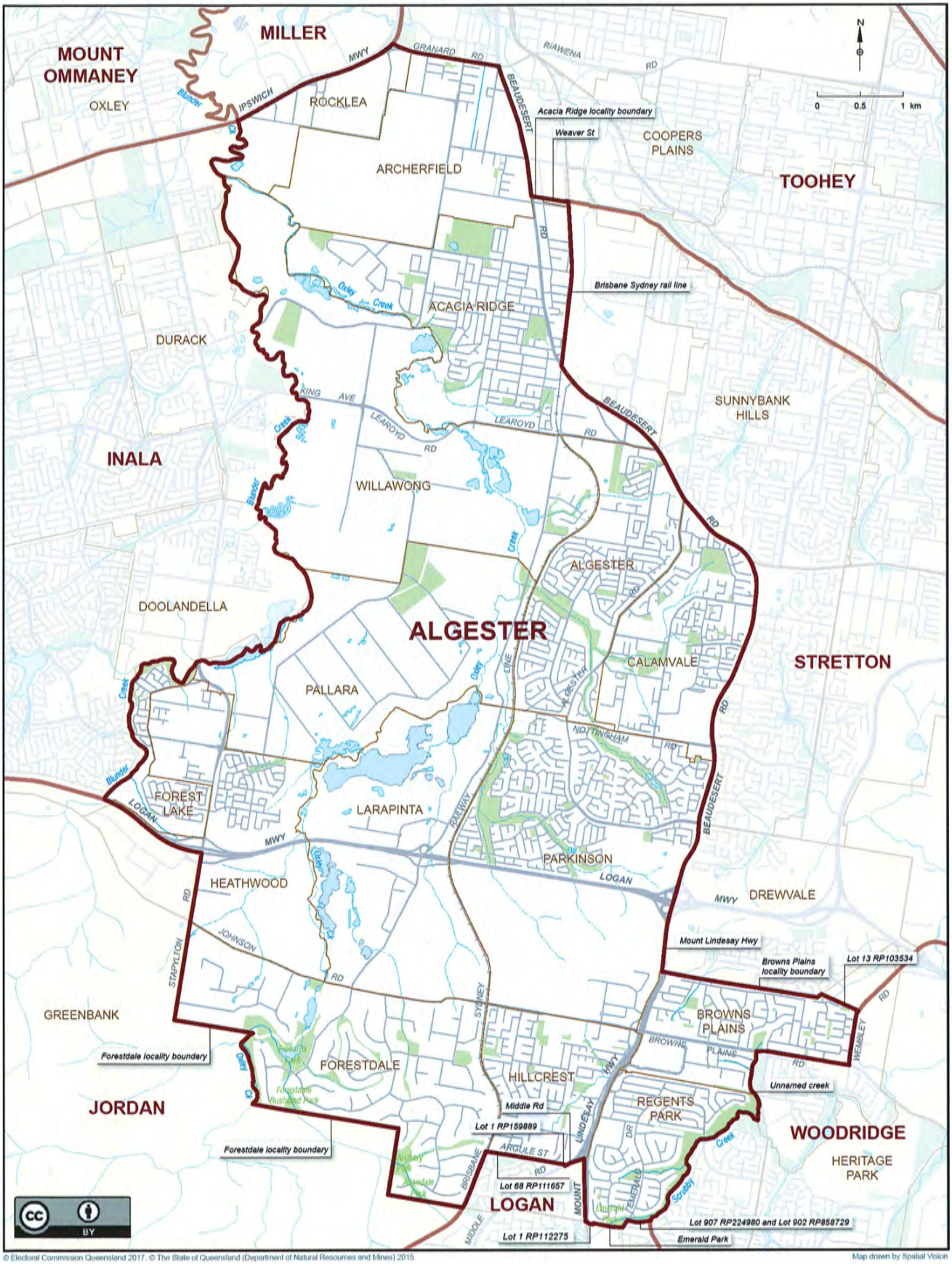

© Electoral Commission Queensland 2017, © The State of Queensland (Department of Natural Resources and Mines) 2015

Map drawn by Spatial Vision

Queensland Electoral Boundaries 2017

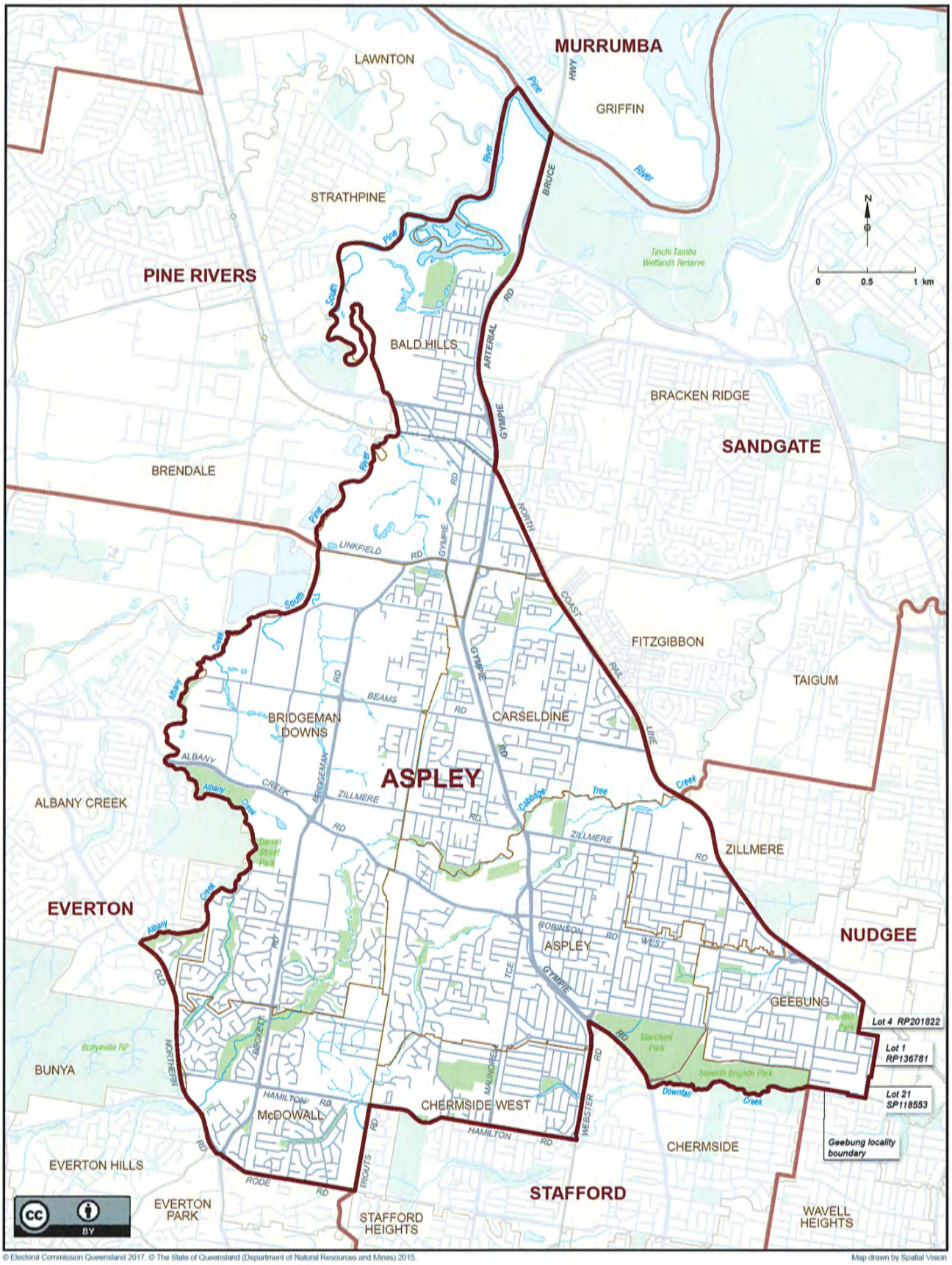

© Electoral Commission Queensland 2017. © The State of Queensland (Department of Natural Resources and Mines) 2015.

Map drawn by Spatial Vision

Queensland Electoral Boundaries 2017

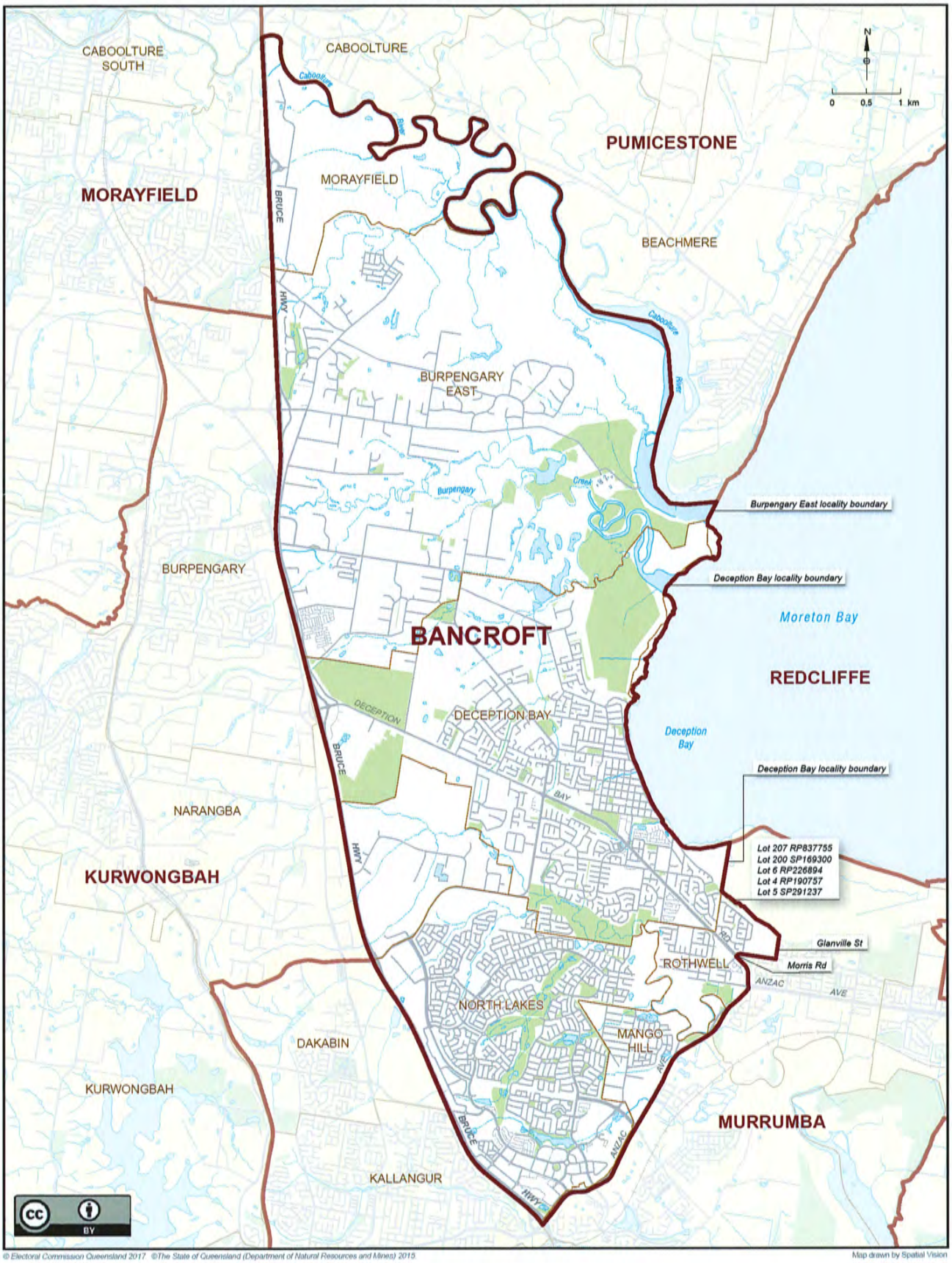

© Electoral Commission Queensland 2017 ©The State of Queensland (Department of Natural Resources and Mines) 2015

Map drawn by Spatial Vision

Queensland Electoral Boundaries 2017

© Electoral Commission Queensland 2017. ©The State of Queensland (Department of Natural Resources and Mines) 2015.

Map drawn by Spatial Vision

Queensland Electoral Boundaries 2017

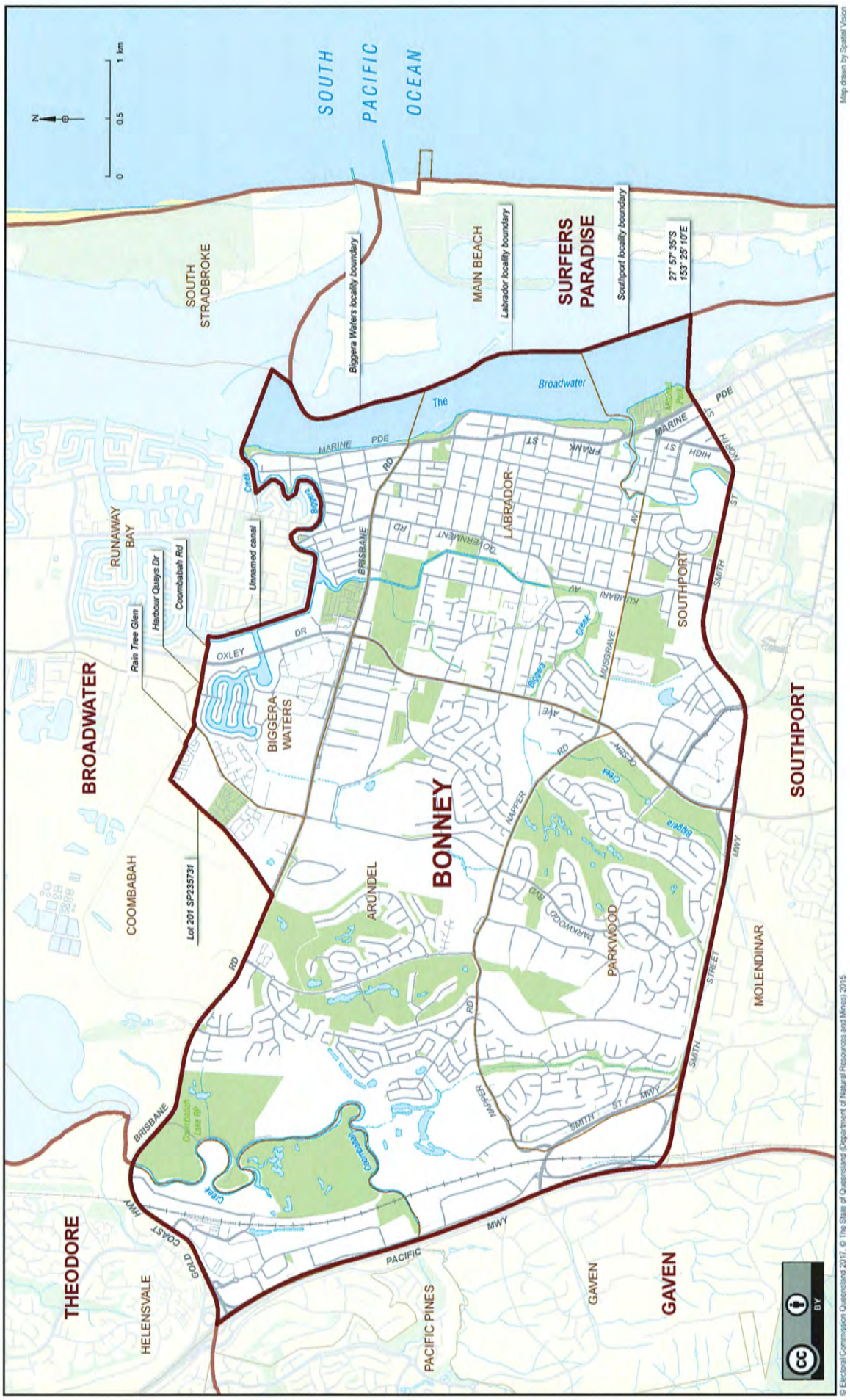

Queensland Electoral Boundaries 2017

© Electoral Commission Queensland 2017. © The State of Queensland (Department of Natural Resources and Mines) 2015.

Map drawn by Spatial Vision

Queensland Electoral Boundaries 2017

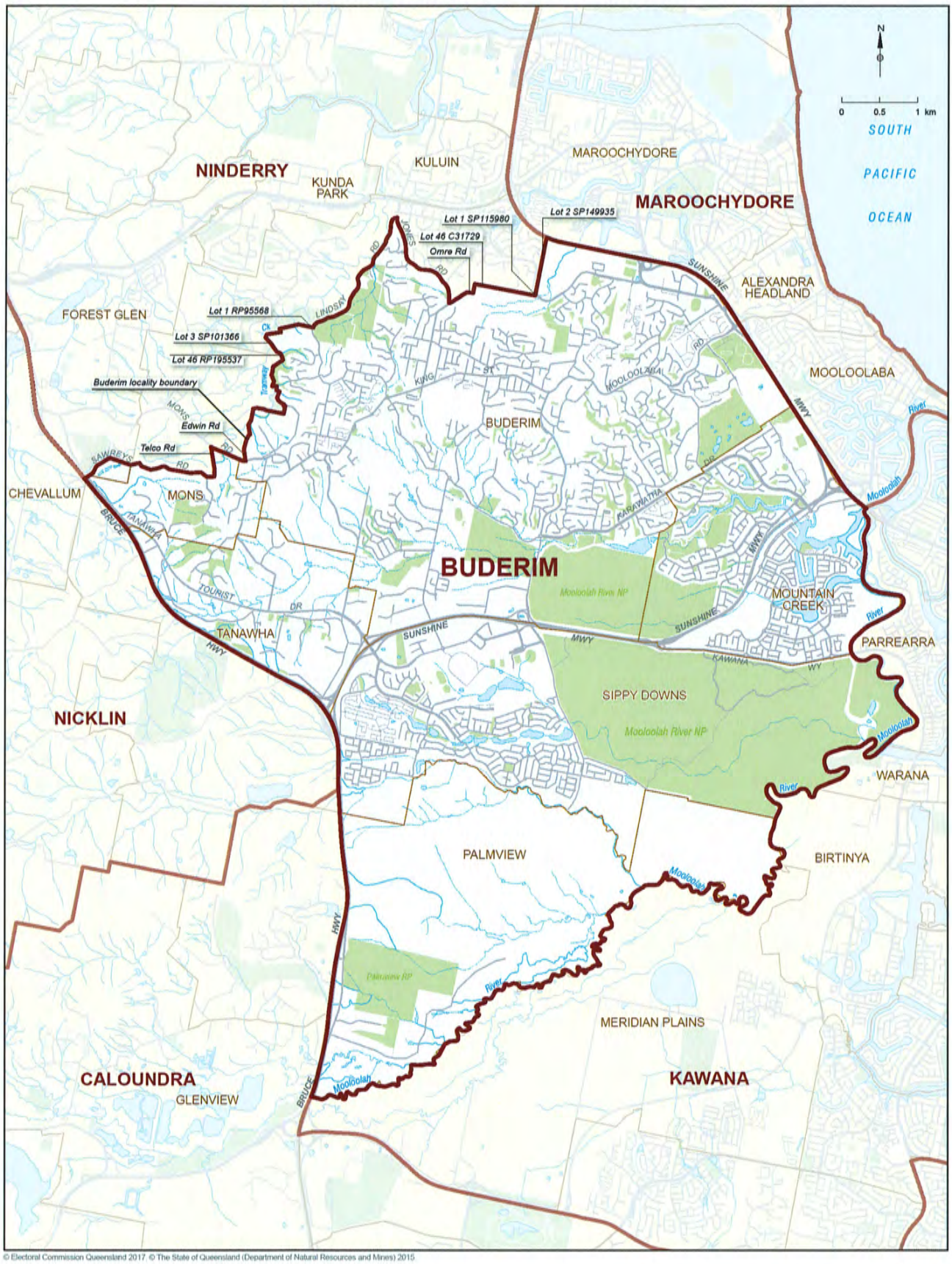

© Electoral Commission Queensland 2017. © The State of Queensland (Department of Natural Resources and Mines) 2015

Queensland Electoral Boundaries 2017

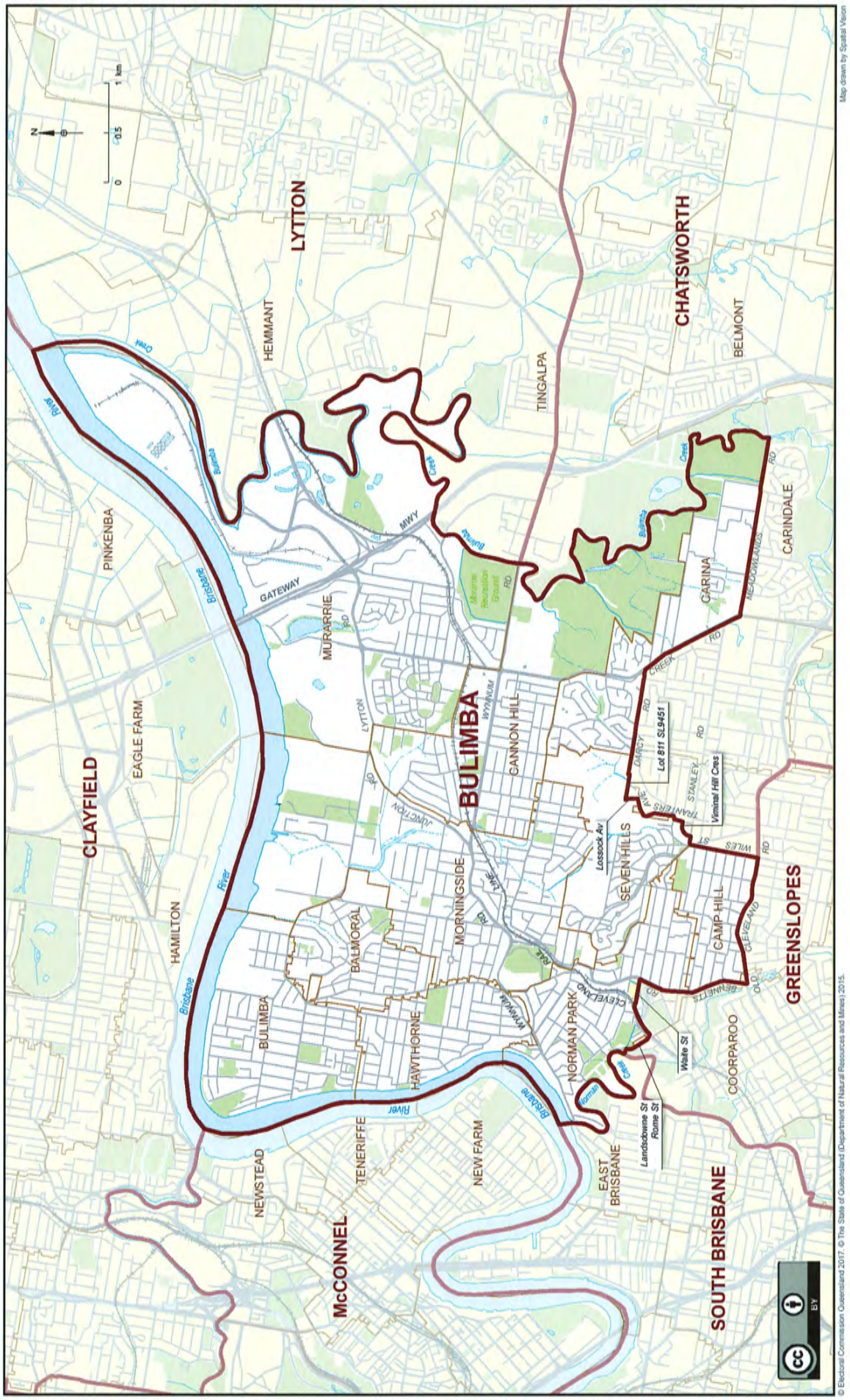

Queensland Electoral Boundaries 2017

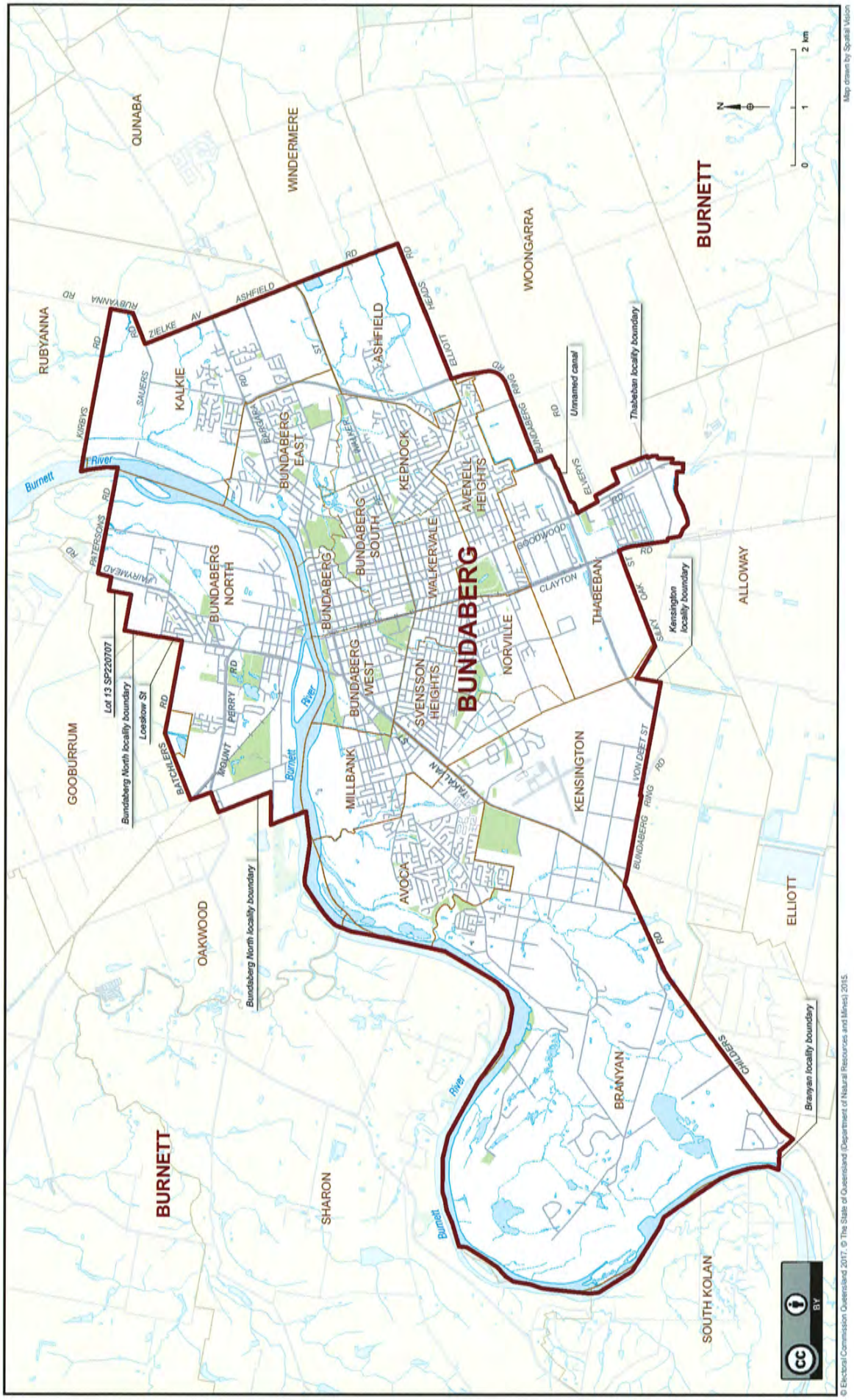

© Electoral Commission Queensland 2017, © The State of Queensland (Department of Natural Resources and Mines) 2015.

Queensland Electoral Boundaries 2017

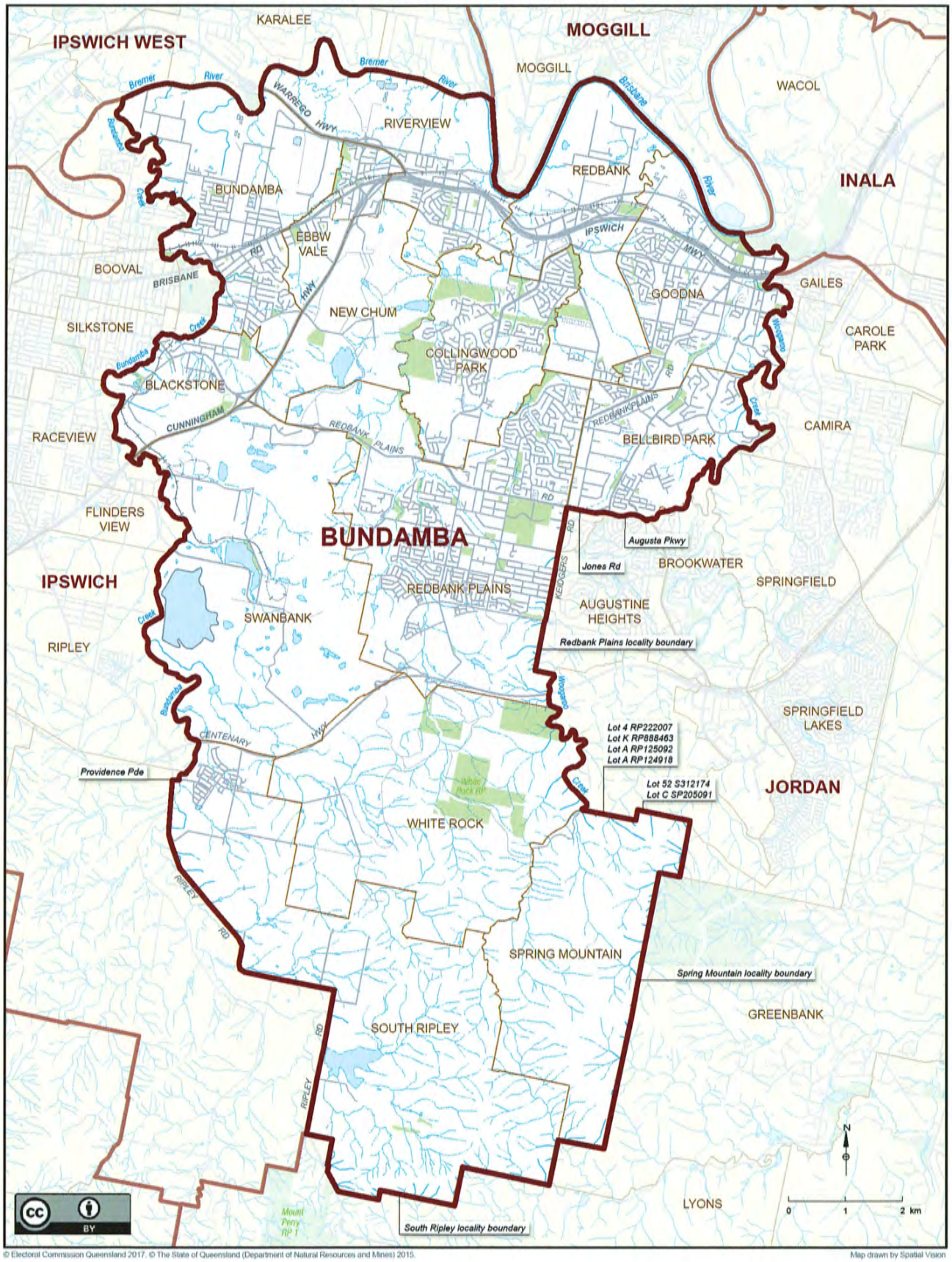

© Electoral Commission Queensland 2017. © The State of Queensland (Department of Natural Resources and Mines) 2015.

Map drawn by Spatial Vision

Queensland Electoral Boundaries 2017

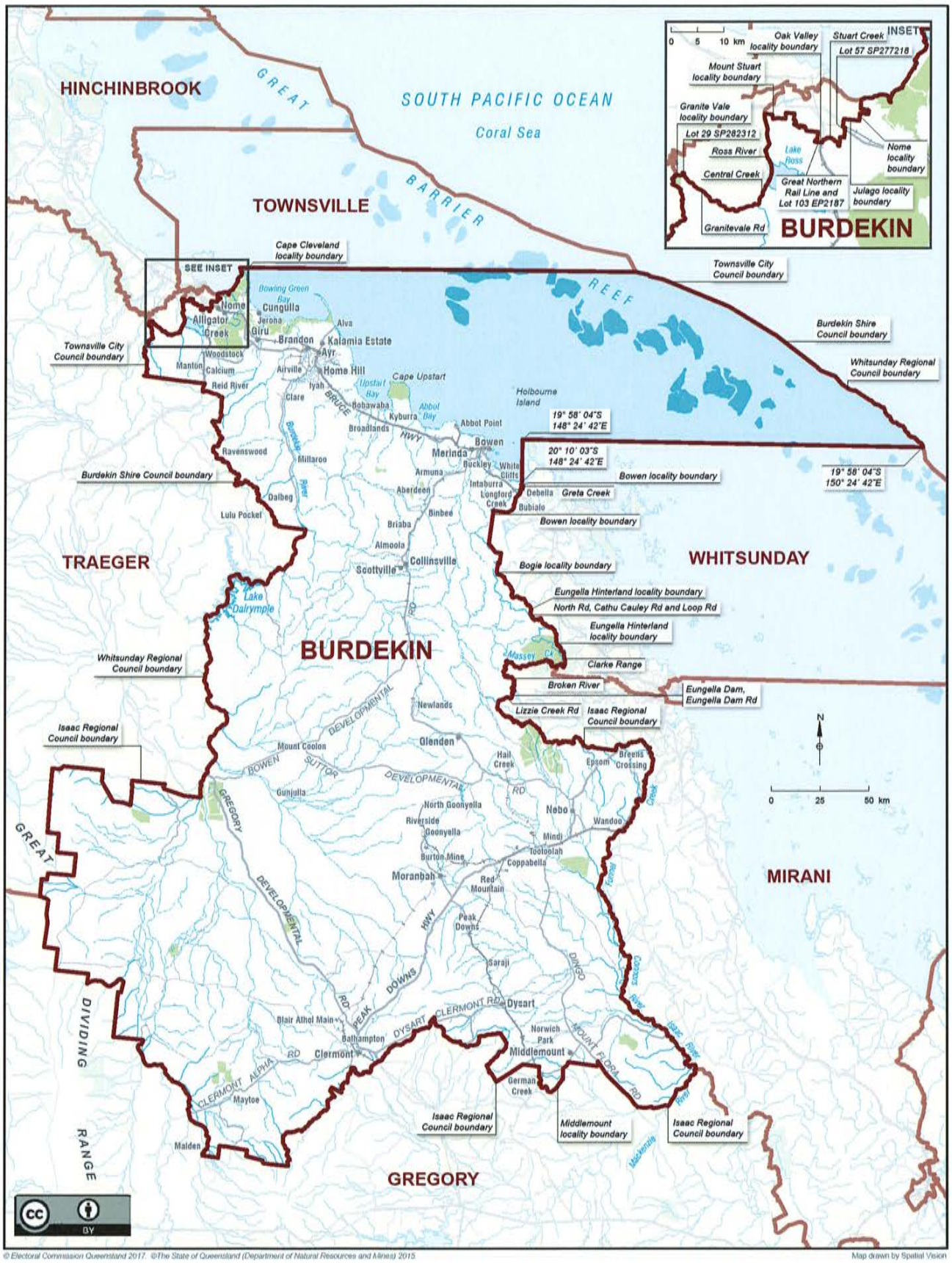

© Electoral Commission Queensland 2017. ©The State of Queensland (Department of Natural Resources and Mines) 2015

Map drawn by Spatial Vision

Queensland Electoral Boundaries 2017

© Electoral Commission Queensland 2017. © The State of Queensland (Department of Natural Resources and Mines) 2015.

Map drawn by Spatial Vision

Queensland Electoral Boundaries 2017

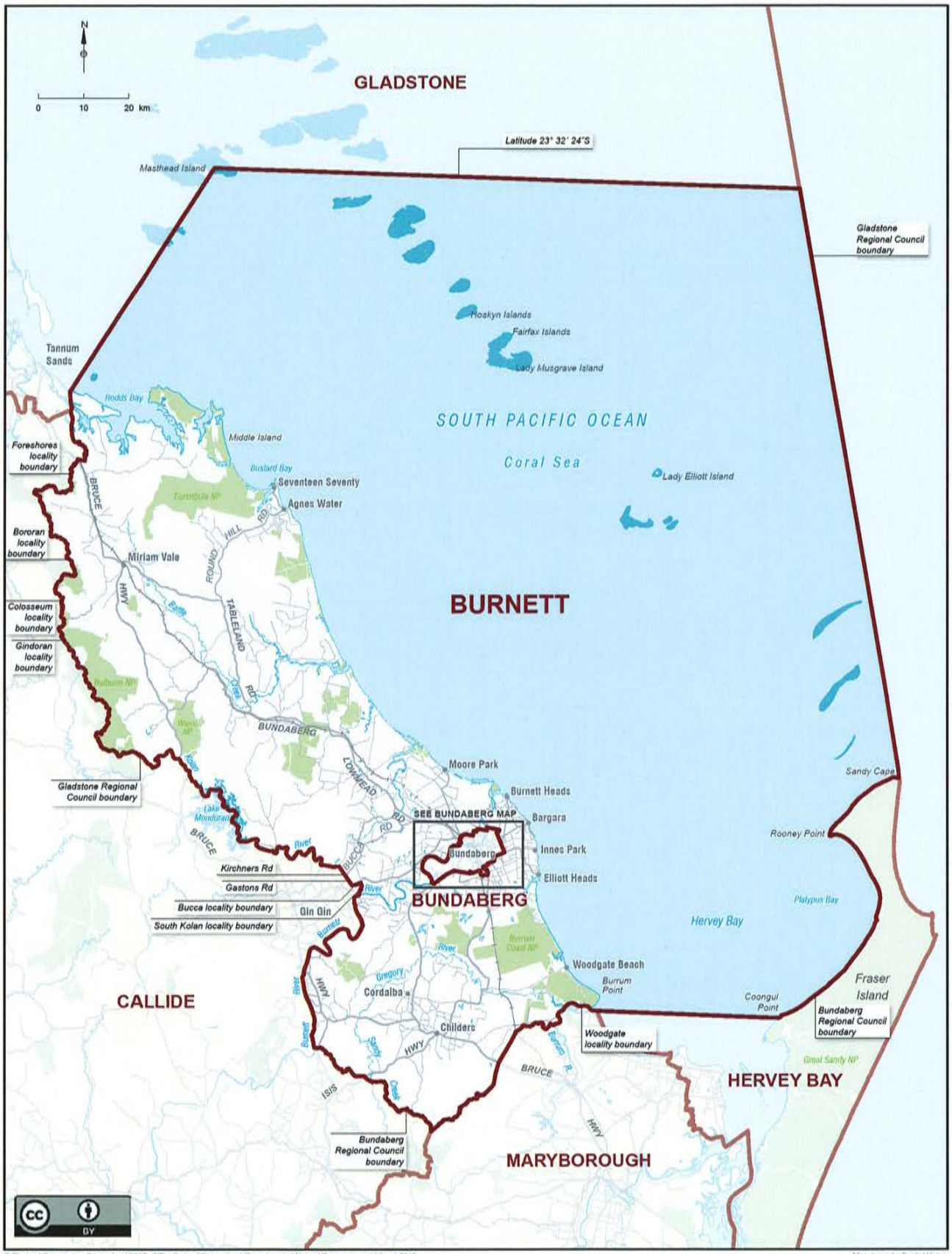

© Electoral Commission Queensland 2017 ©The State of Queensland (Department of Natural Resources and Mines) 2015

Map drawn by Spatial Vision

Queensland Electoral Boundaries 2017

© Electoral Commission Queensland 2017. ©The State of Queensland (Department of Natural Resources and Mines) 2015.

Map drawn by Spatial Vision

Queensland Electoral Boundaries 2017

© Electoral Commission Queensland 2017. ©The State of Queensland (Department of Natural Resources and Mines) 2015

Map drawn by Spatial Vision

Queensland Electoral Boundaries 2017

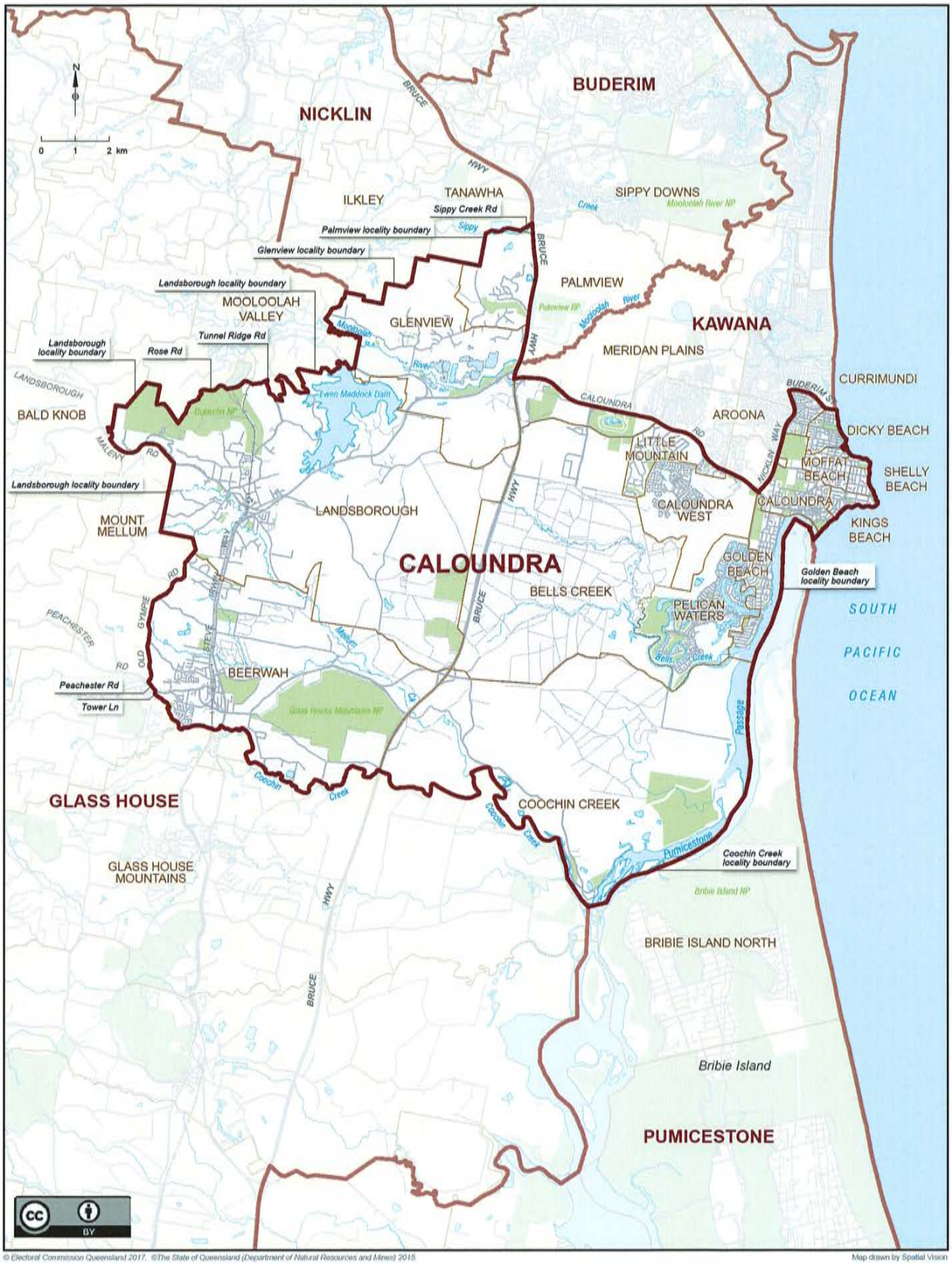

© Electoral Commission Queensland 2017. ©The State of Queensland (Department of Natural Resources and Mines) 2015

Map drawn by Spatial Vision

Queensland Electoral Boundaries 2017

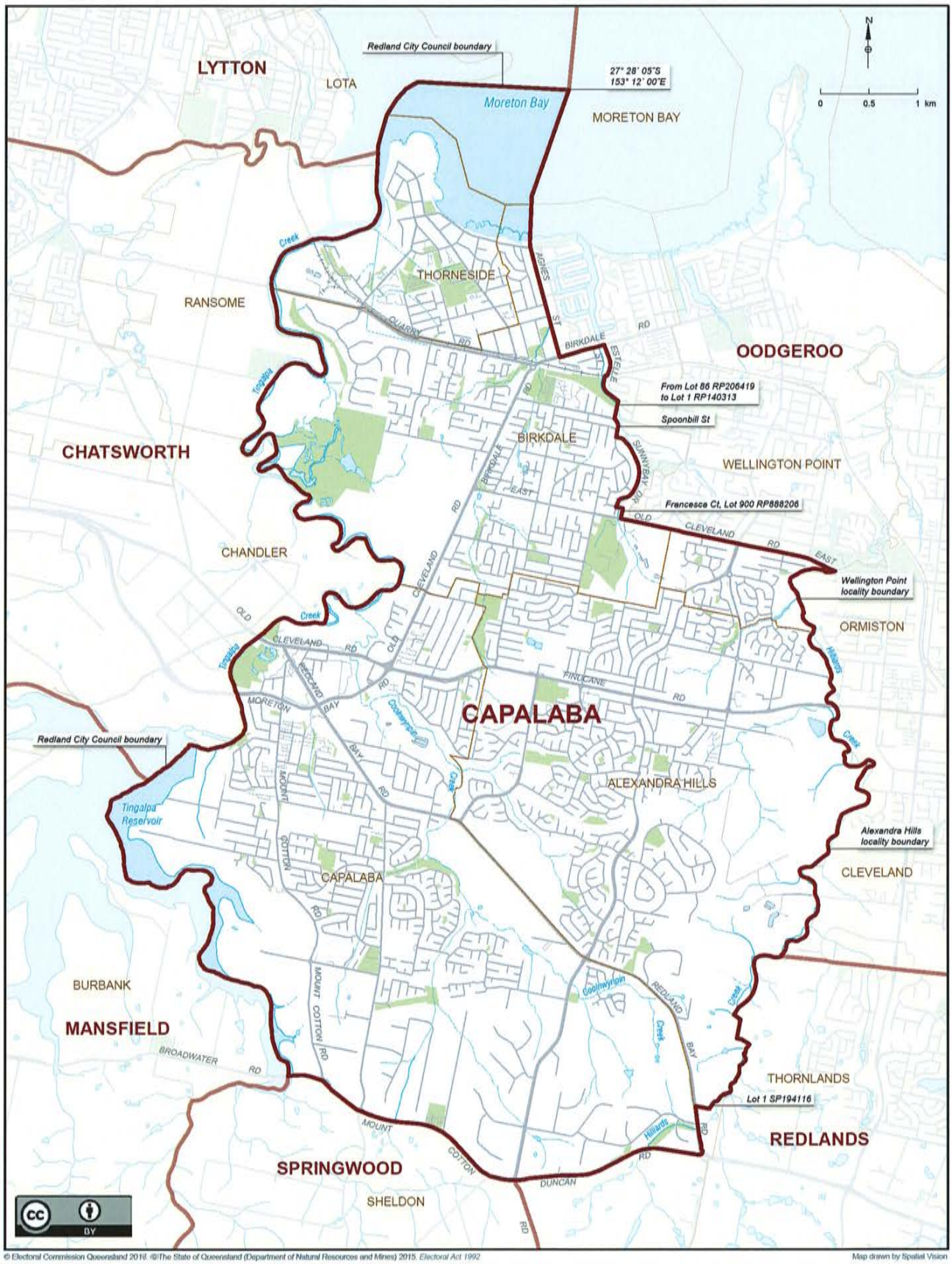

© Electoral Commission Queensland 2016. ©The State of Queensland (Department of Natural Resources and Mines) 2015. Electoral Act 1992

Map drawn by Spatial Vision

Queensland Electoral Boundaries 2017

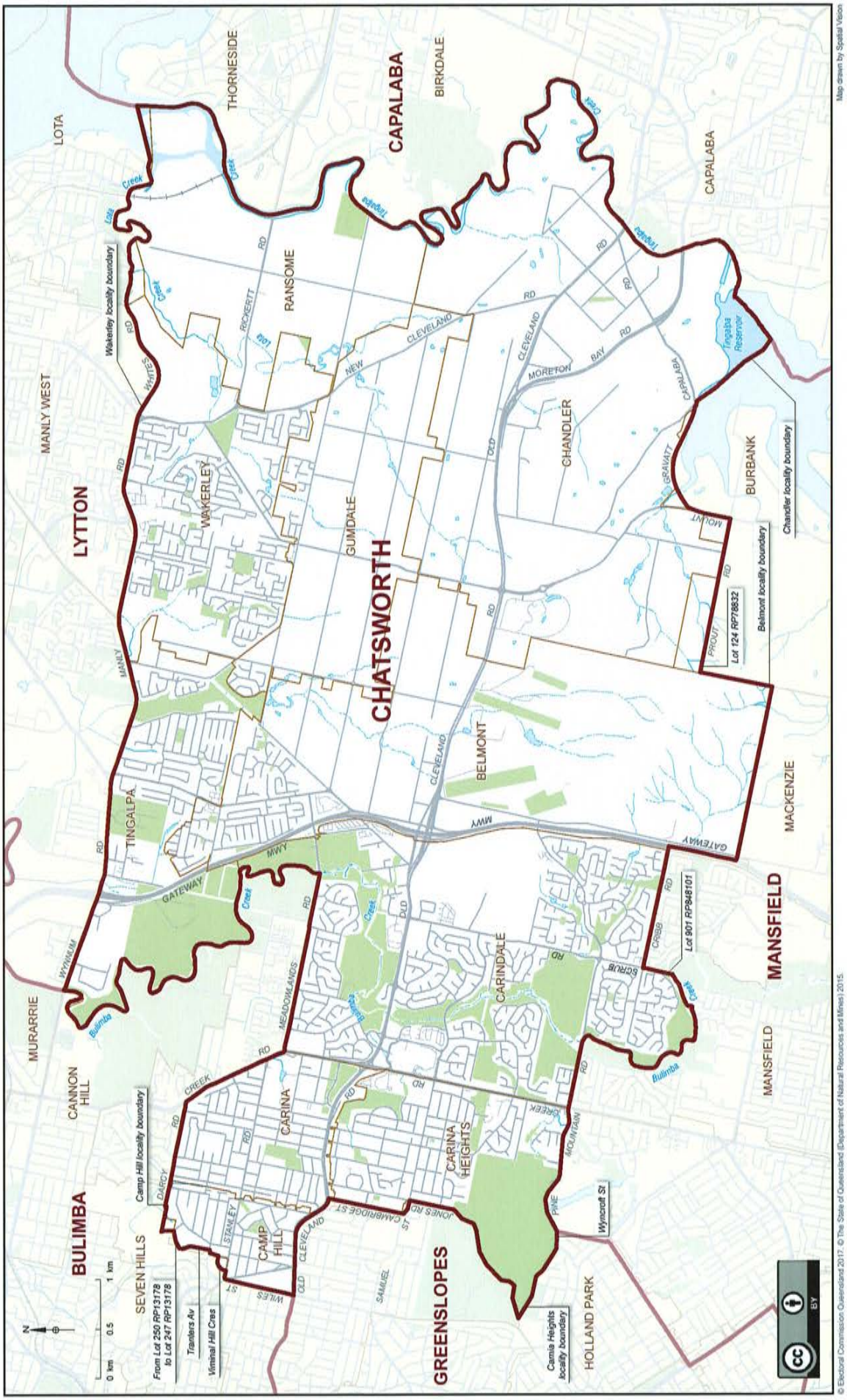

Queensland Electoral Boundaries 2017

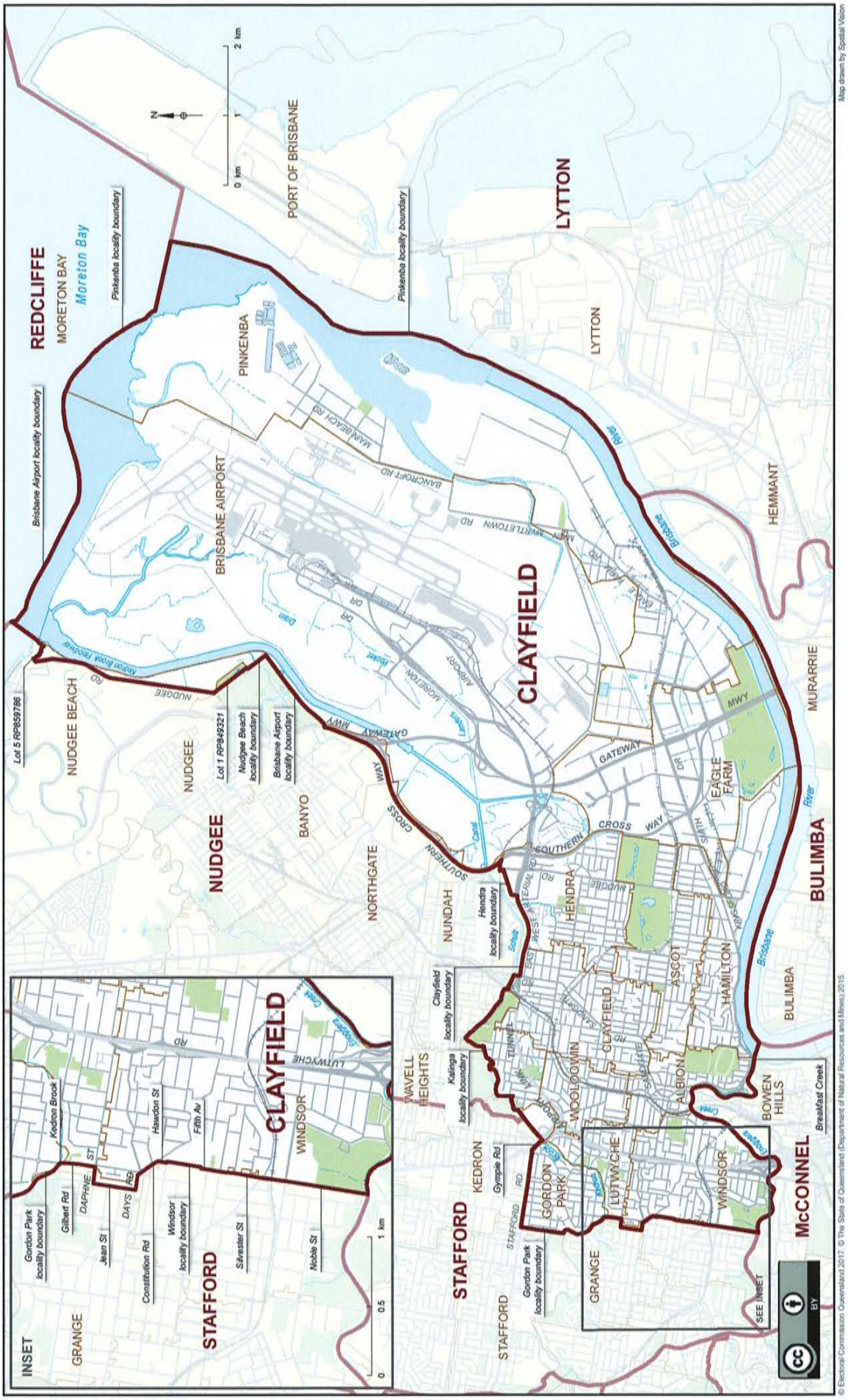

Queensland Electoral Boundaries 2017

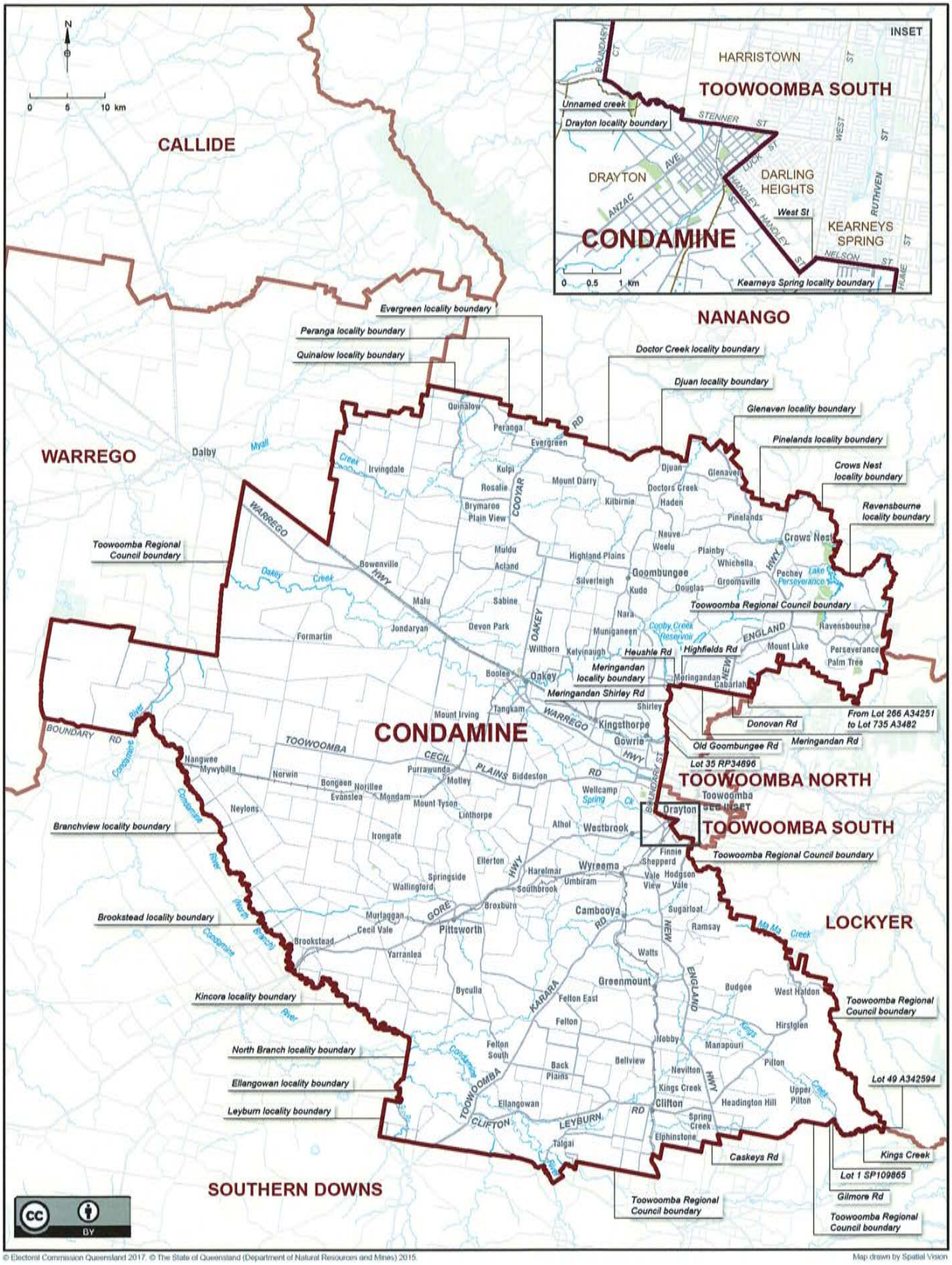

© Electoral Commission Queensland 2017. © The State of Queensland (Department of Natural Resources and Mines) 2015.

Map drawn by Spatial Vision

Queensland Electoral Boundaries 2017

© Electoral Commission Queensland 2017 ©The State of Queensland (Department of Natural Resources and Mines) 2015

Map drawn by Spatial Vision

Queensland Electoral Boundaries 2017

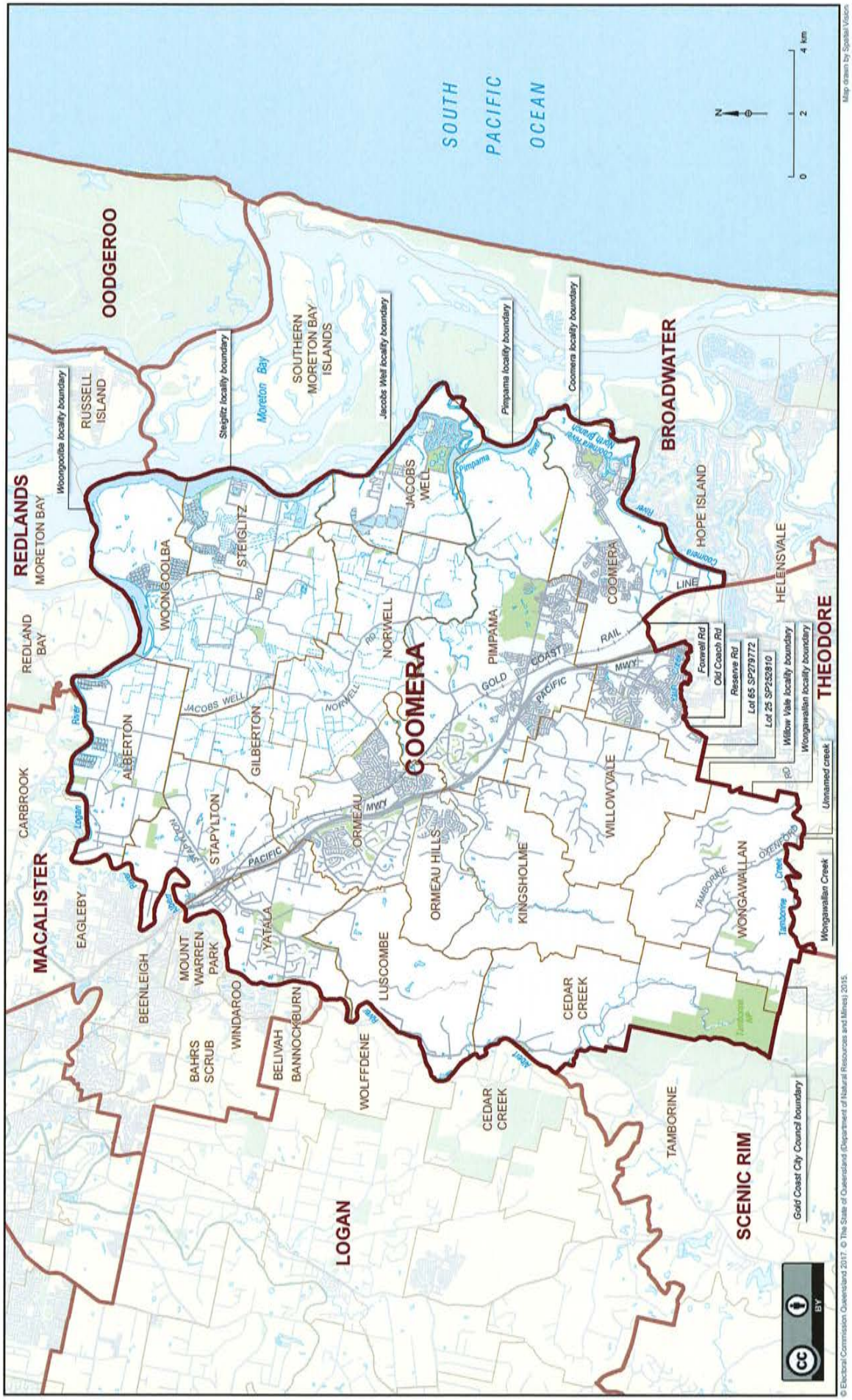

Queensland Electoral Boundaries 2017

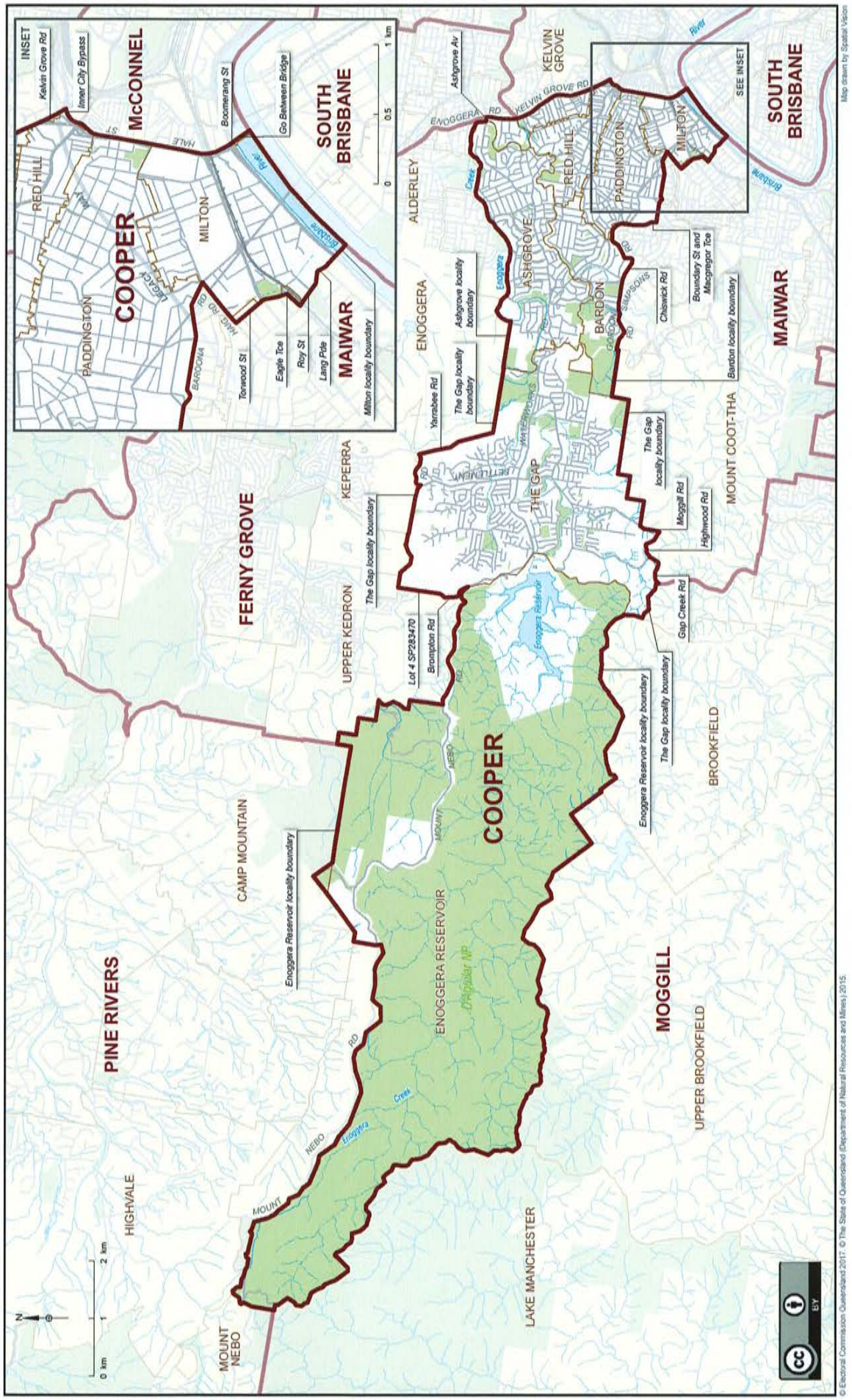

Queensland Electoral Boundaries 2017

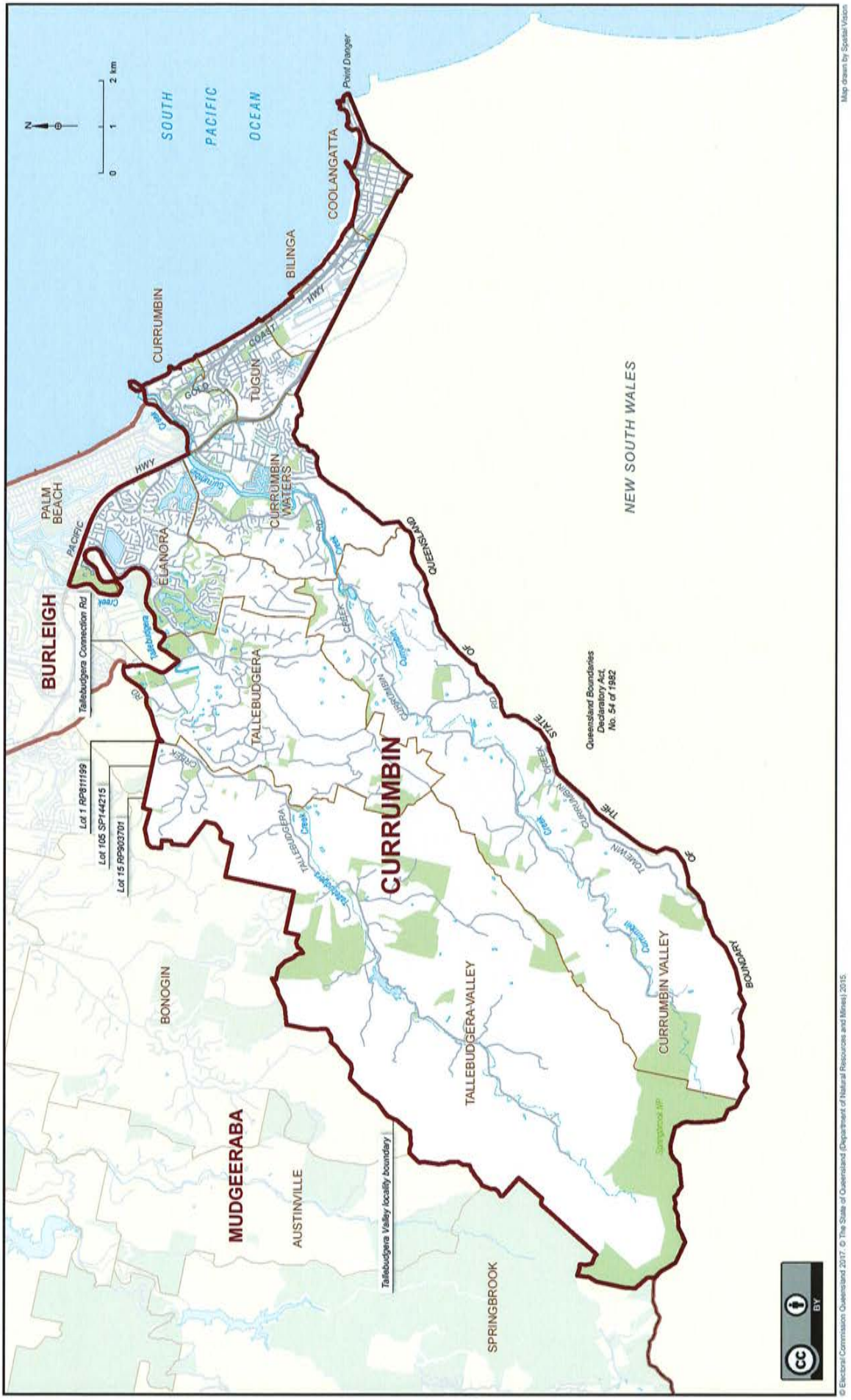

© Electoral Commission Queensland 2017. © The State of Queensland (Department of Natural Resources and Mines) 2015.

Queensland Electoral Boundaries 2017

© Electoral Commission Queensland 2017 © The State of Queensland (Department of Natural Resources and Mines) 2015.

Map drawn by Spatial Vision

Queensland Electoral Boundaries 2017

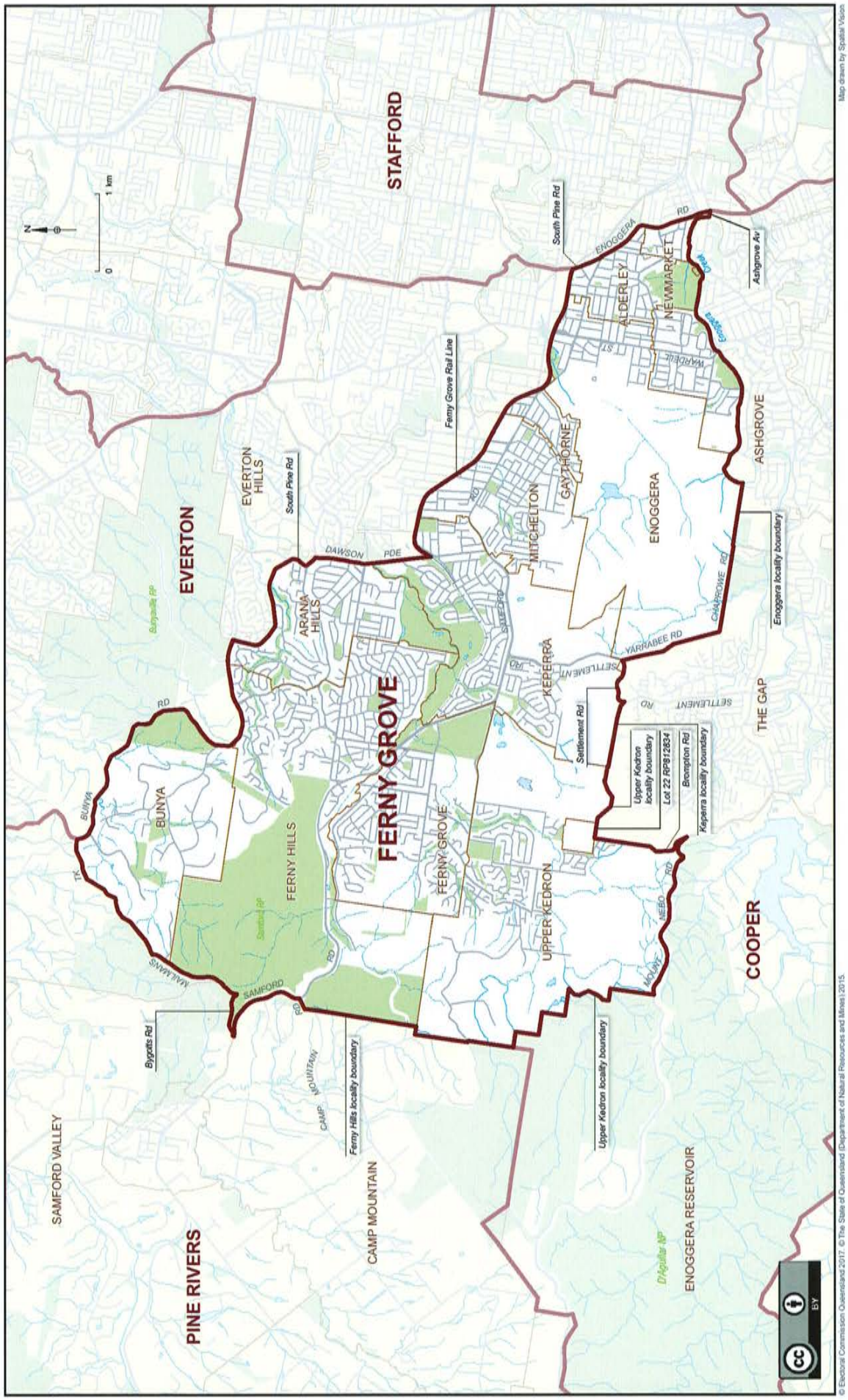

Queensland Electoral Boundaries 2017

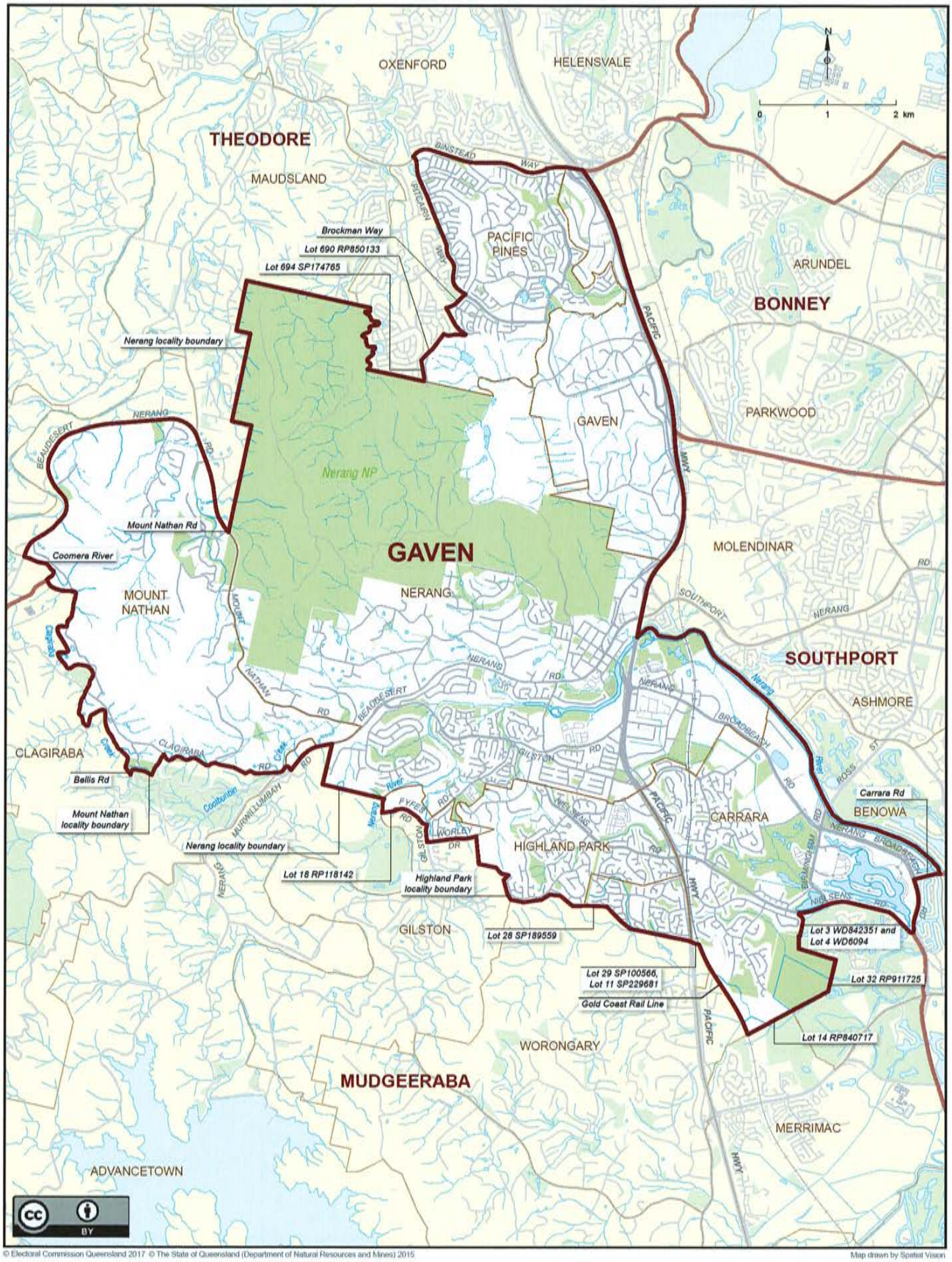

© Electoral Commission Queensland 2017 © The State of Queensland (Department of Natural Resources and Mines) 2015

Map drawn by Spatial Vision

Queensland Electoral Boundaries 2017

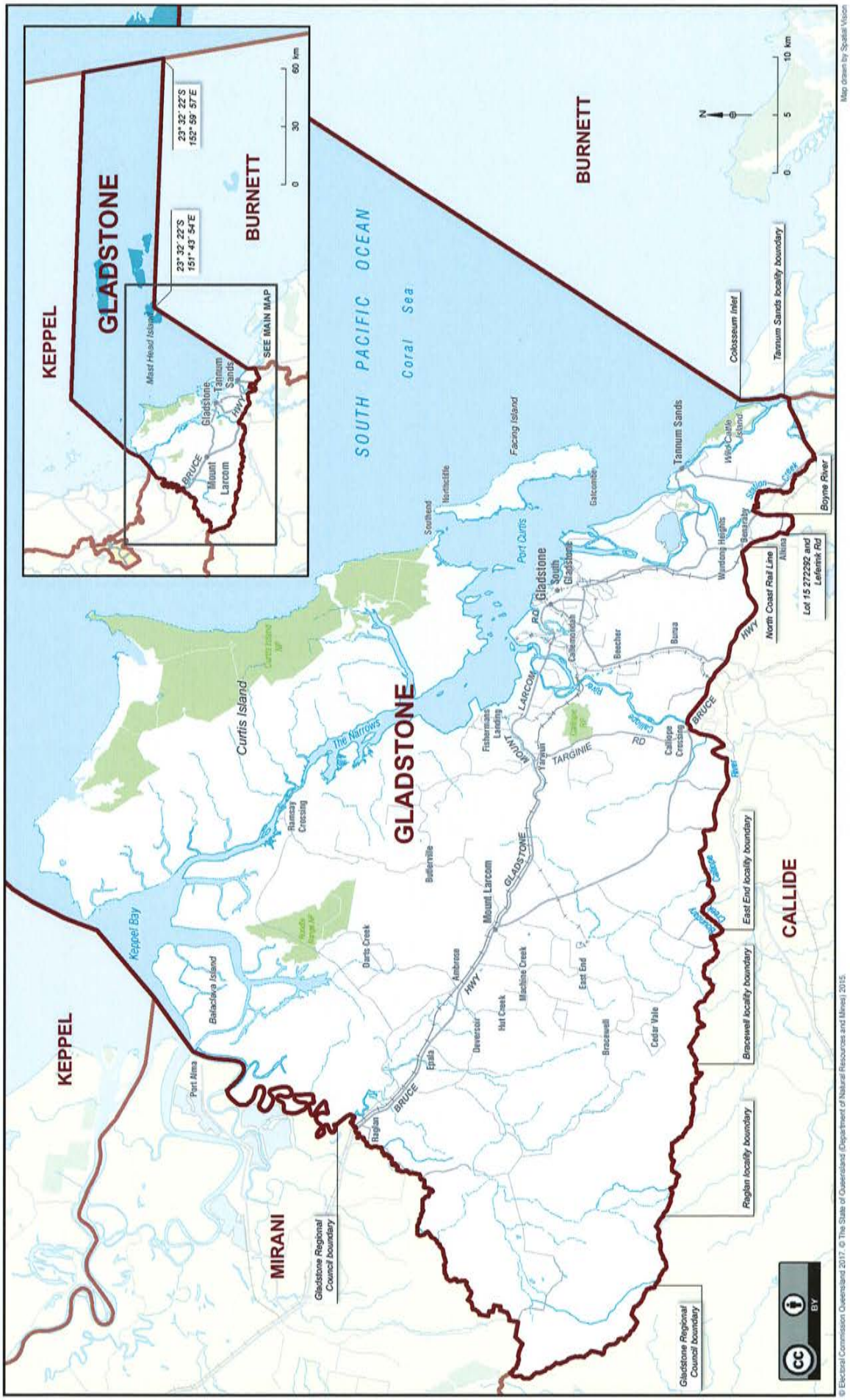

Queensland Electoral Boundaries 2017

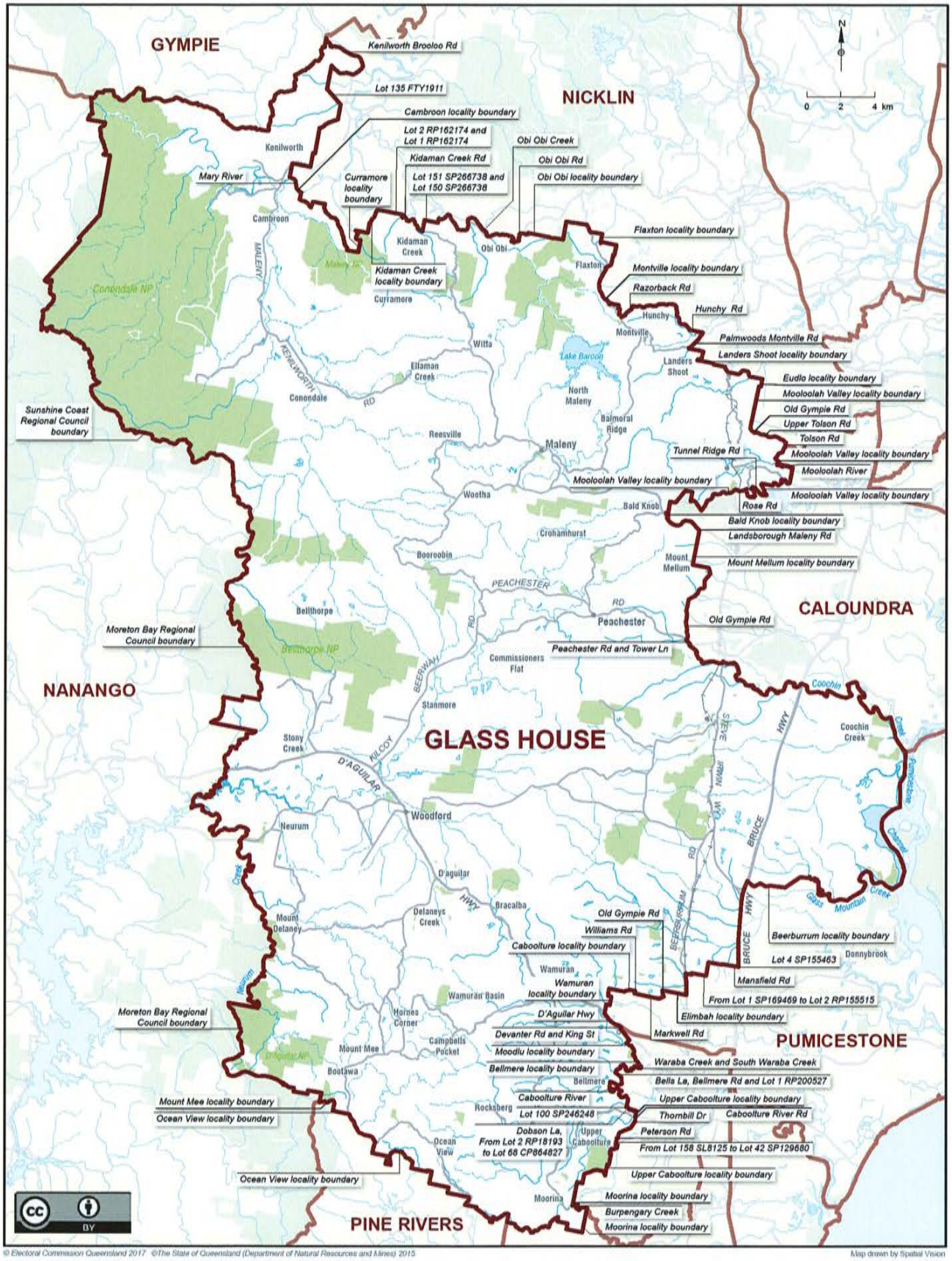

© Electoral Commission Queensland 2017 ©The State of Queensland (Department of Natural Resources and Mines) 2015

Map drawn by Spatial Vision

Queensland Electoral Boundaries 2017

© Electoral Commission Queensland 2017. © The State of Queensland (Department of Natural Resources and Mines) 2015.

Map drawn by Spatial Vision

Queensland Electoral Boundaries 2017

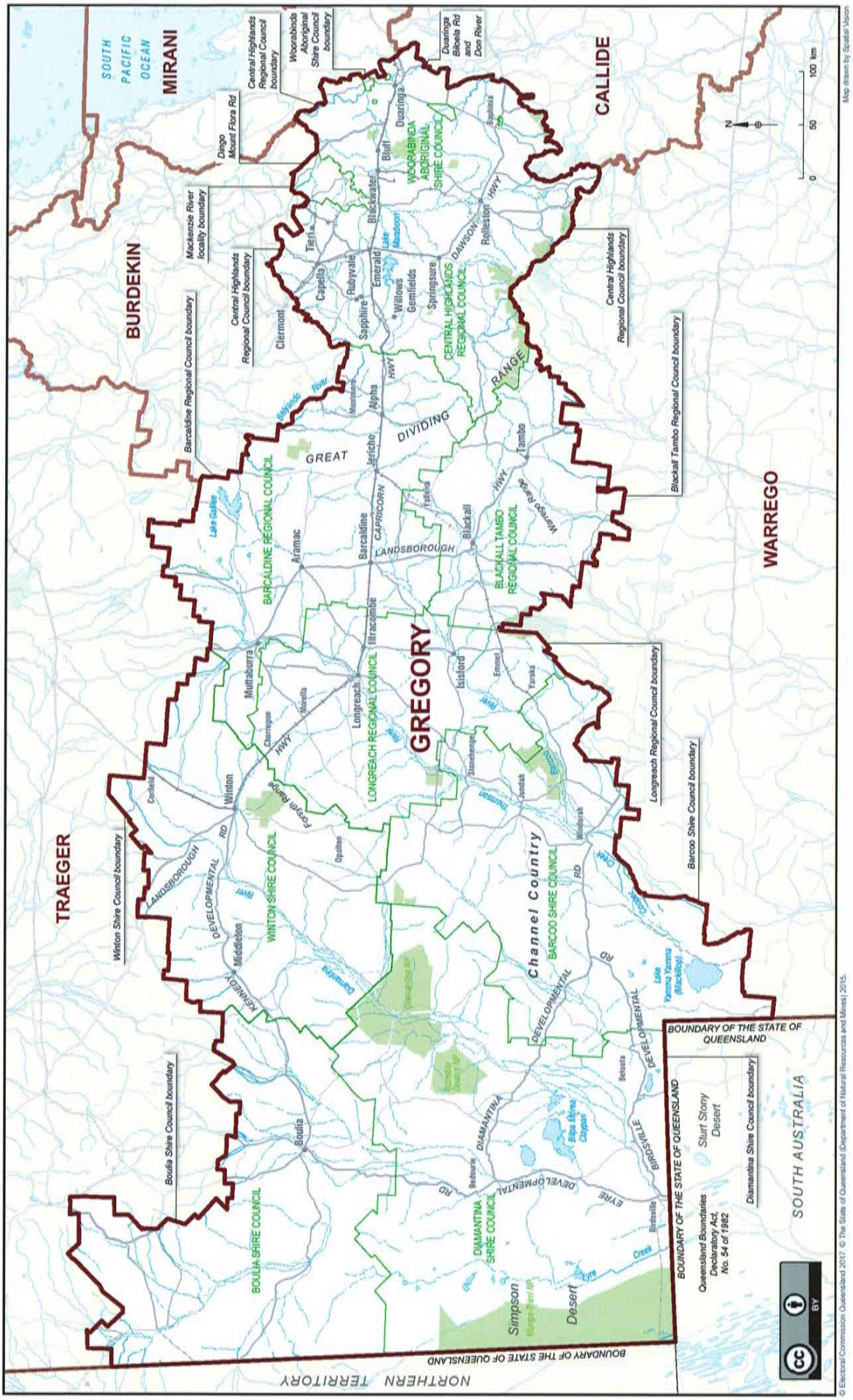

Queensland Electoral Boundaries 2017

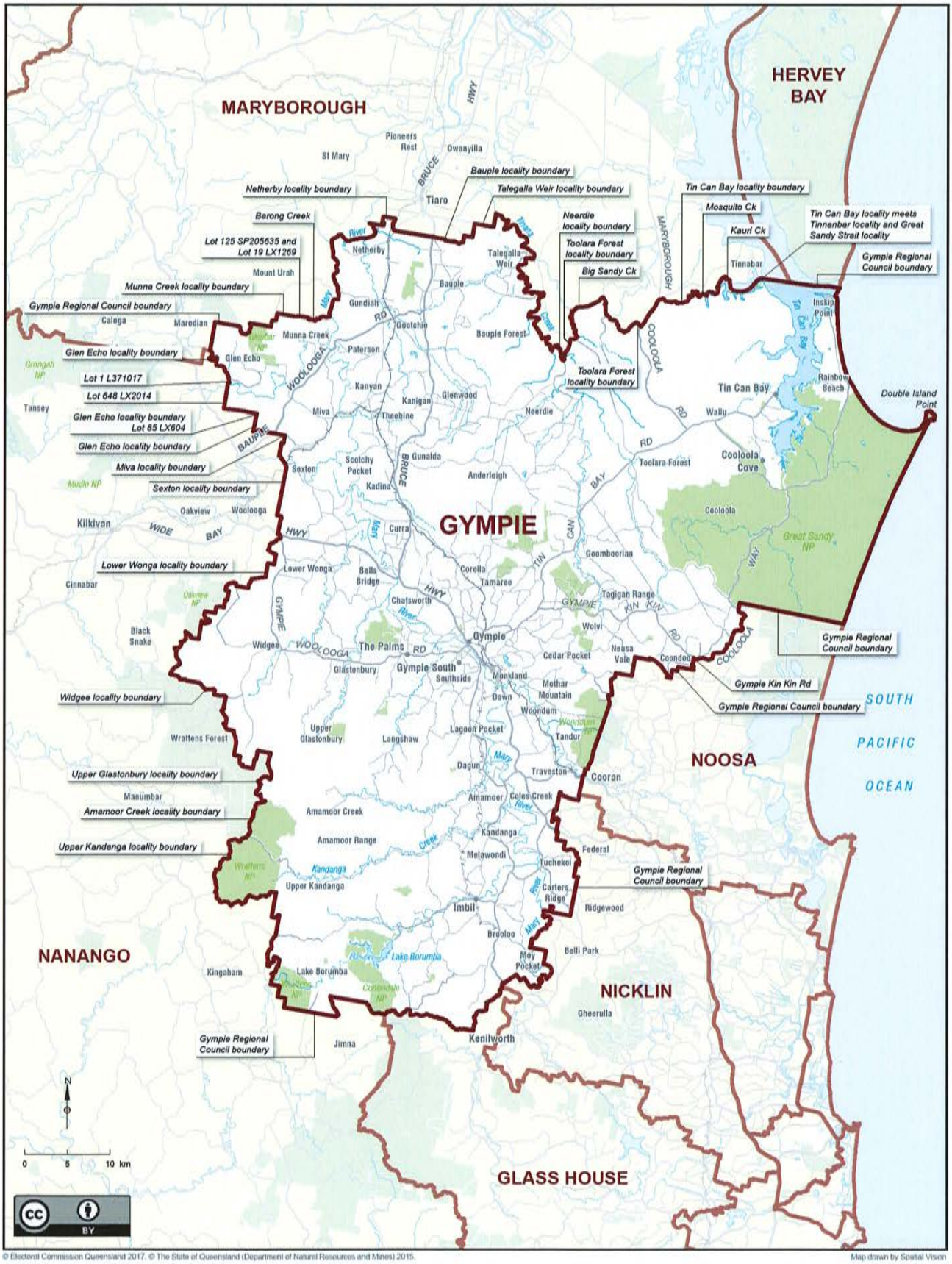

© Electoral Commission Queensland 2017. © The State of Queensland (Department of Natural Resources and Mines) 2015.

Map drawn by Spatial Vision

Queensland Electoral Boundaries 2017

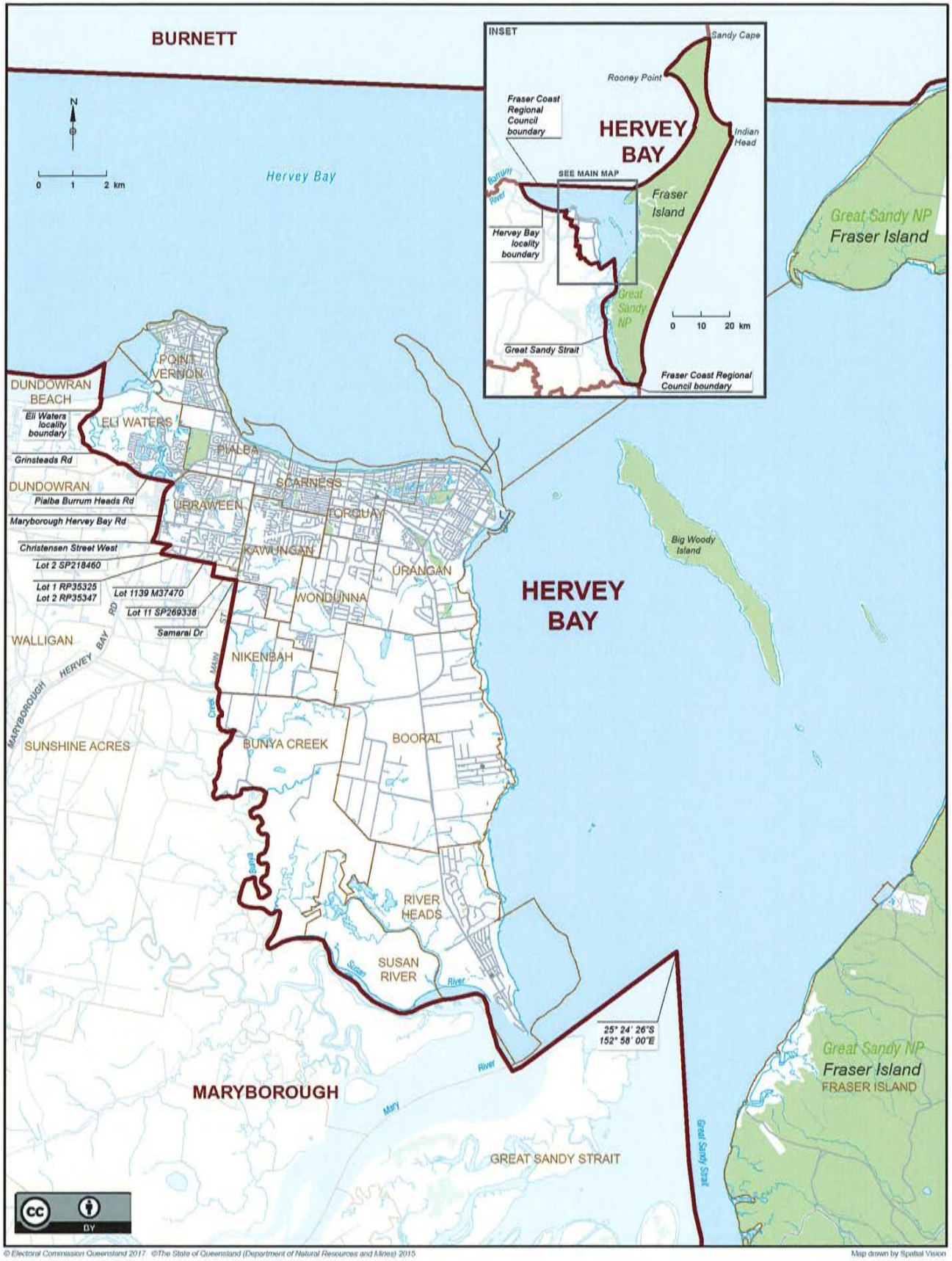

© Electoral Commission Queensland 2017 ©The State of Queensland (Department of Natural Resources and Mines) 2015

Map drawn by Spatial Vision

Queensland Electoral Boundaries 2017

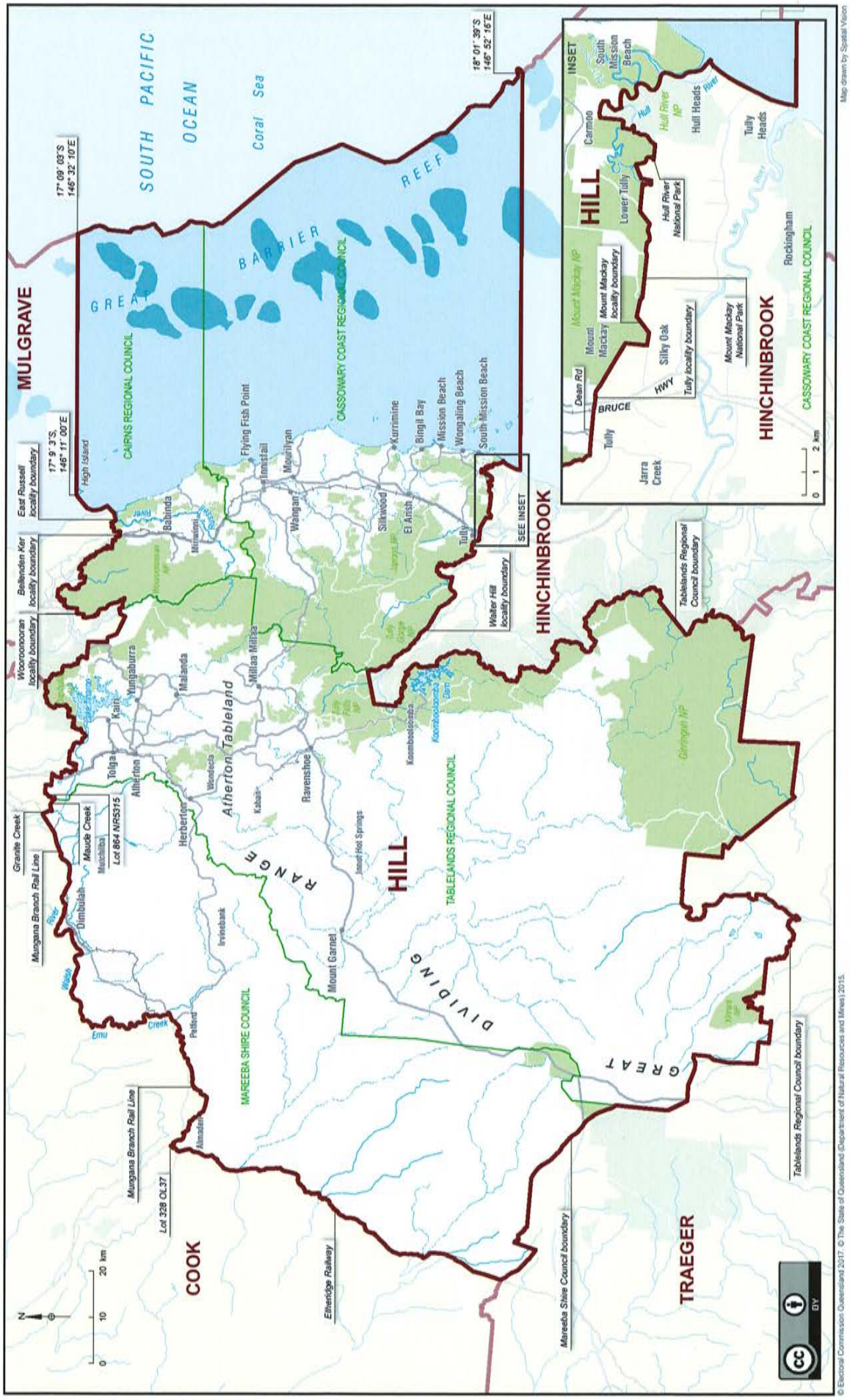

Queensland Electoral Boundaries 2017

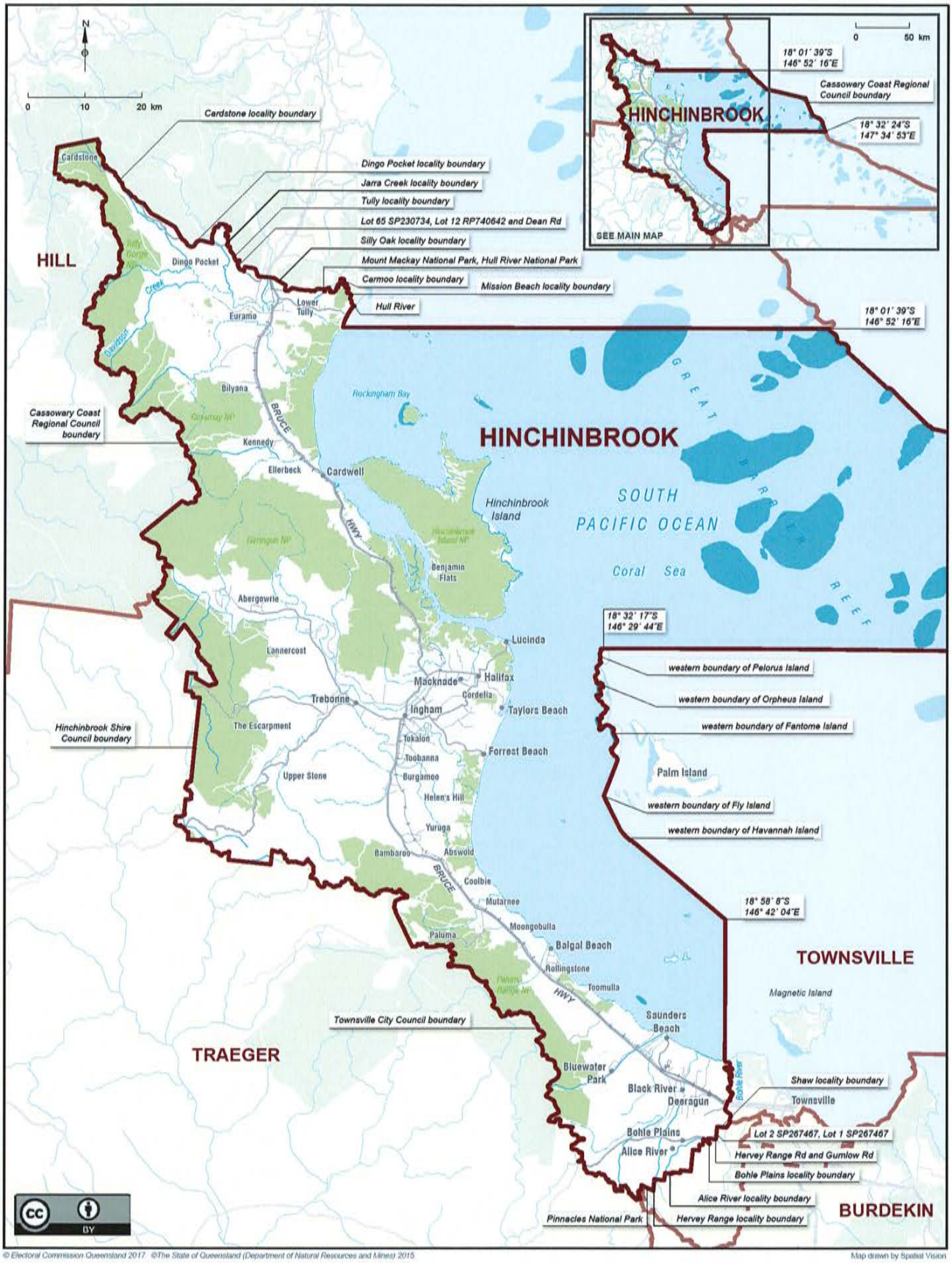

Queensland Electoral Boundaries 2017

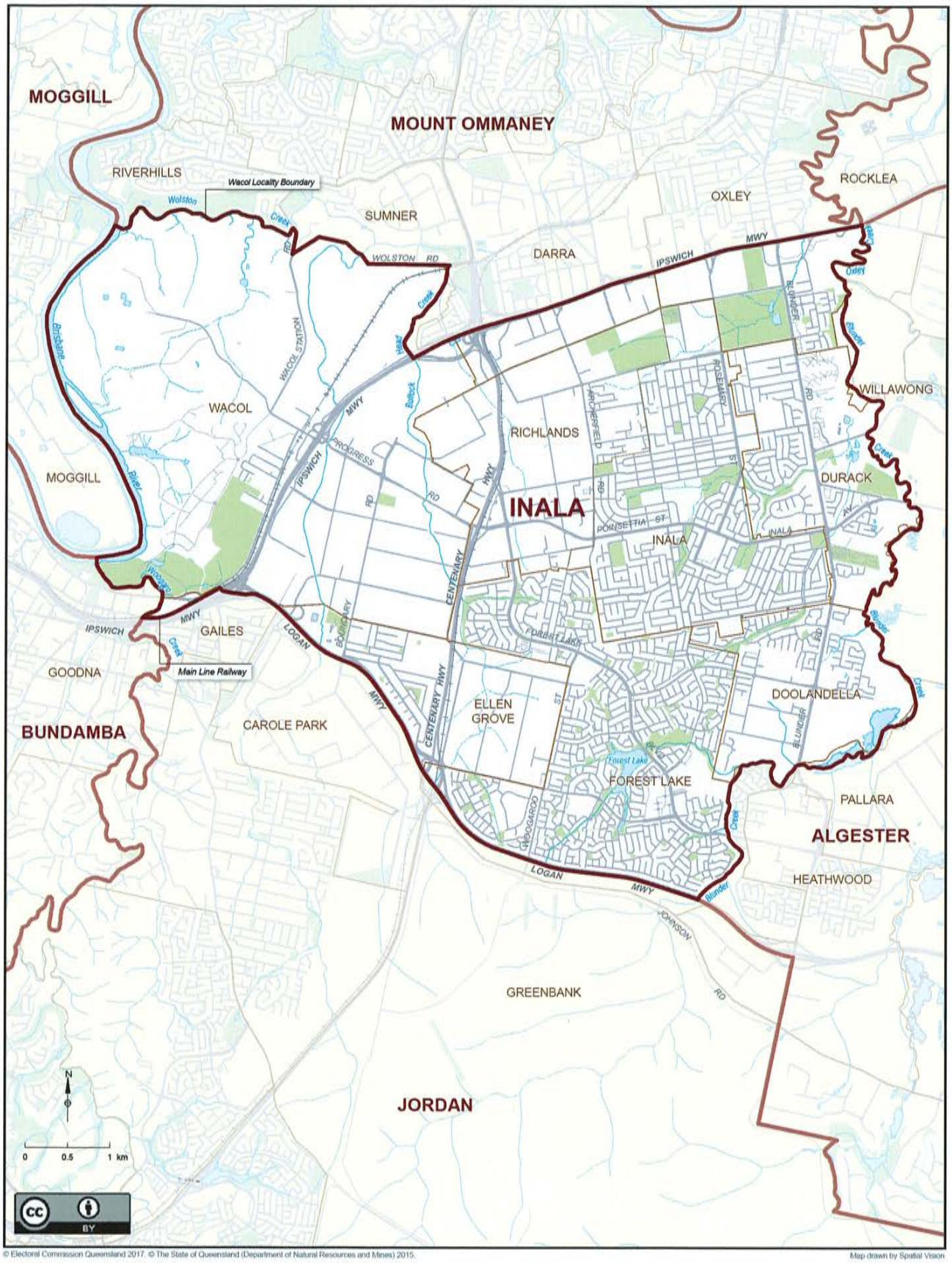

© Electoral Commission Queensland 2017. © The State of Queensland (Department of Natural Resources and Mines) 2015.

Map drawn by Spatial Vision

Queensland Electoral Boundaries 2017

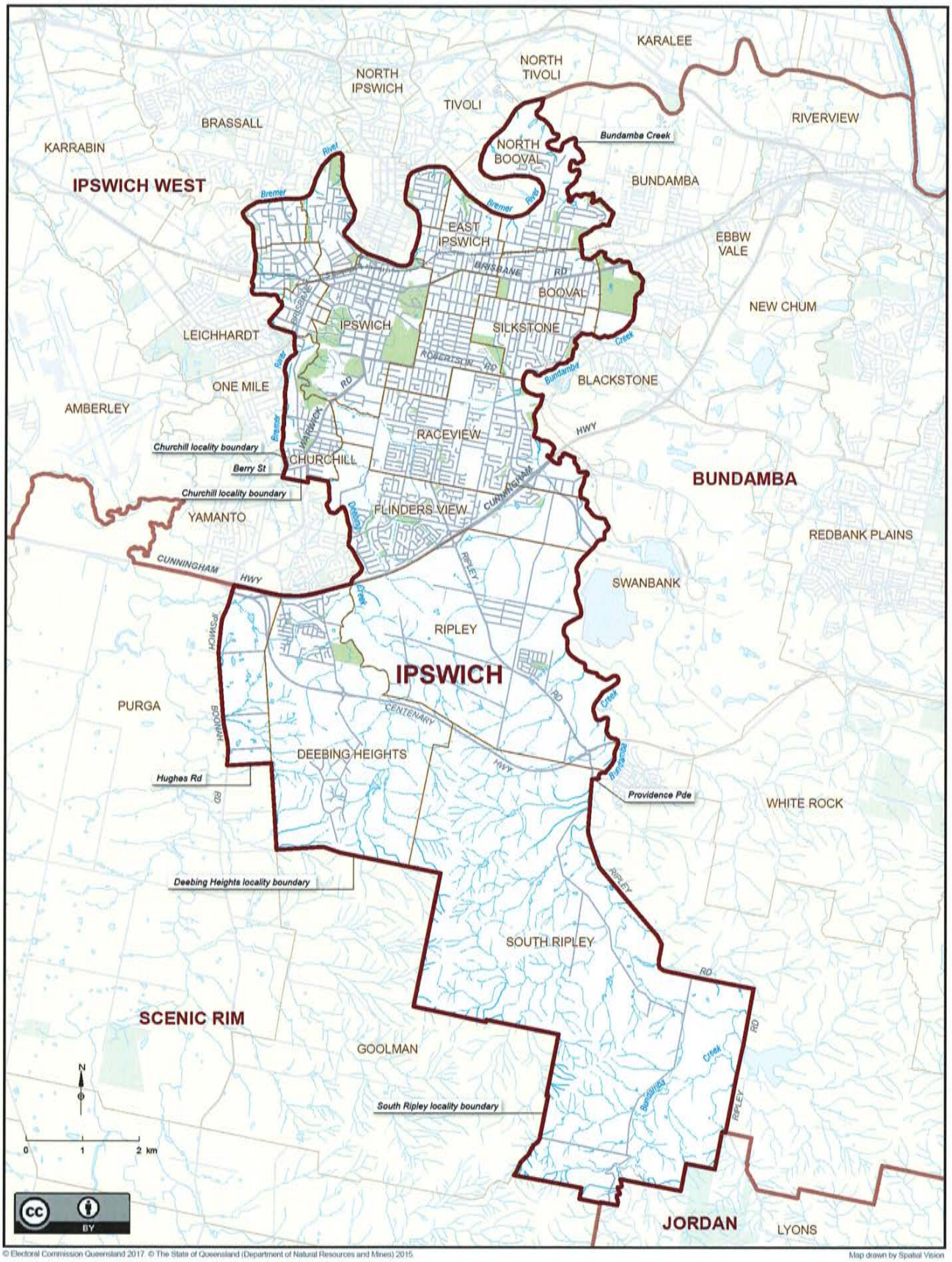

© Electoral Commission Queensland 2017. © The State of Queensland (Department of Natural Resources and Mines) 2015.

Map drawn by Spatial Vision

Queensland Electoral Boundaries 2017

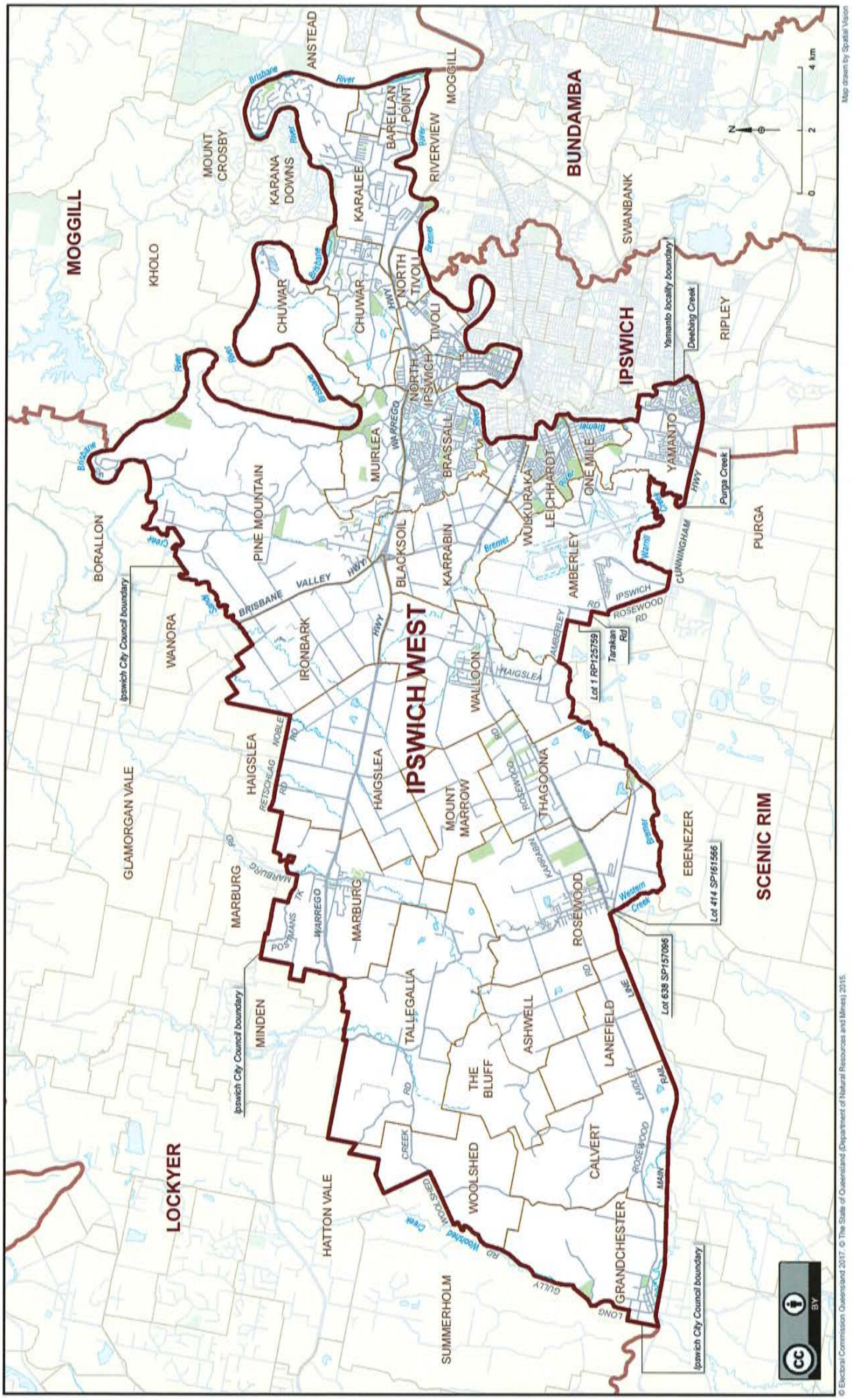

Queensland Electoral Boundaries 2017

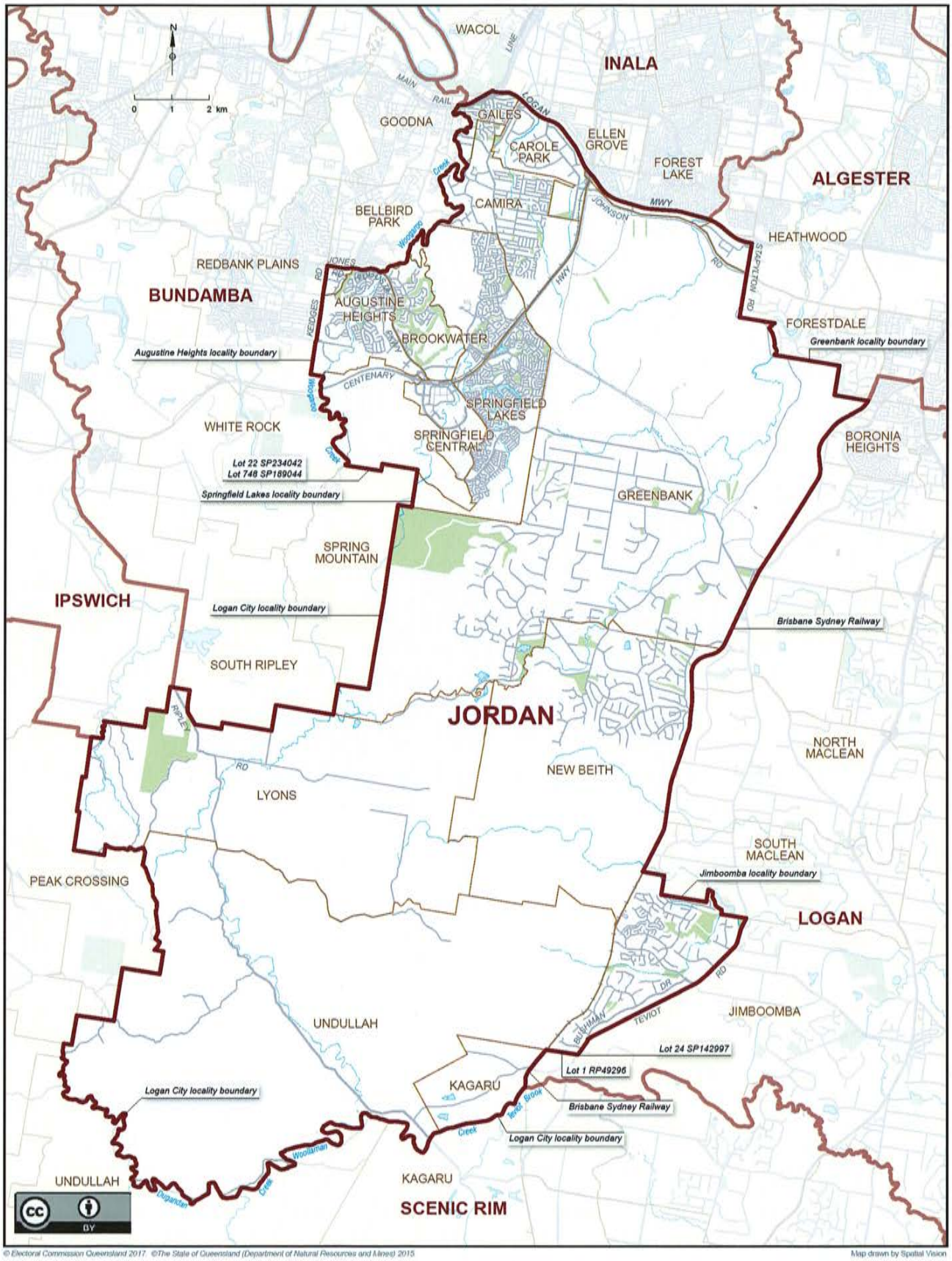

© Electoral Commission Queensland 2017 ©The State of Queensland (Department of Natural Resources and Mines) 2015

Map drawn by Spatial Vision

Queensland Electoral Boundaries 2017

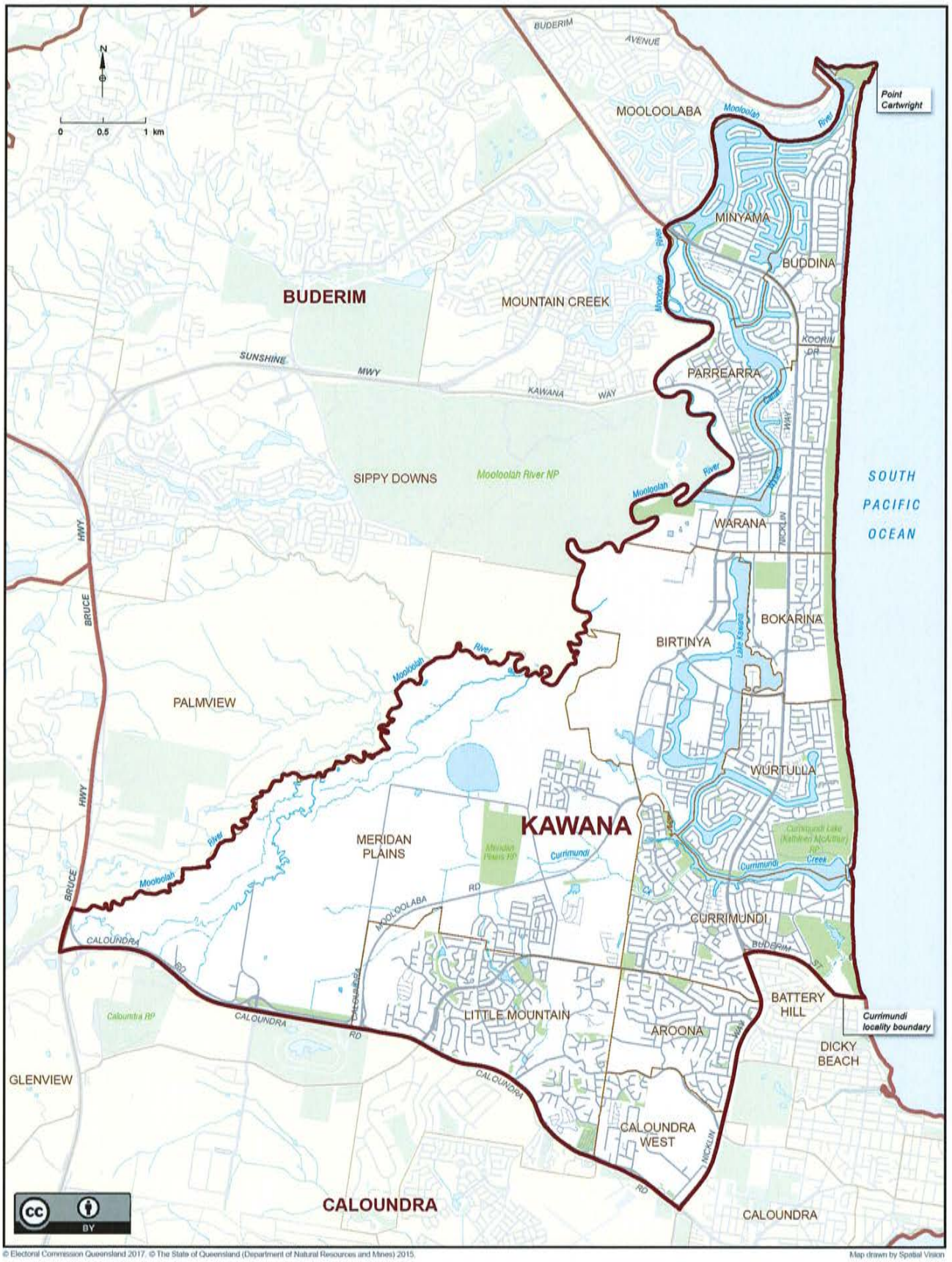

© Electoral Commission Queensland 2017. © The State of Queensland (Department of Natural Resources and Mines) 2015.

Map drawn by Spatial Vision

Queensland Electoral Boundaries 2017

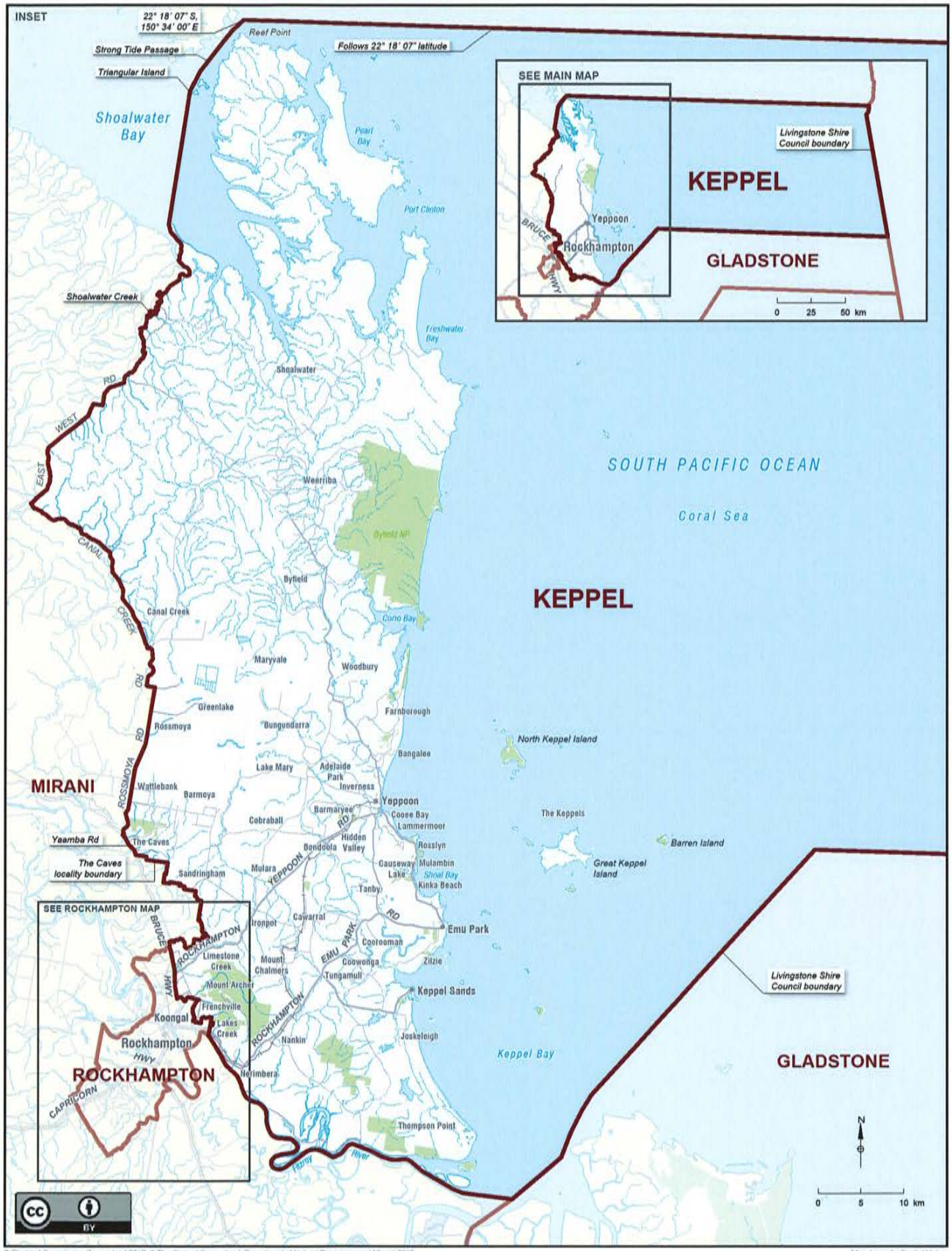

© Electoral Commission Queensland 2017 © The State of Queensland (Department of Natural Resources and Mines) 2015

Map drawn by Spatial Vision

Queensland Electoral Boundaries 2017

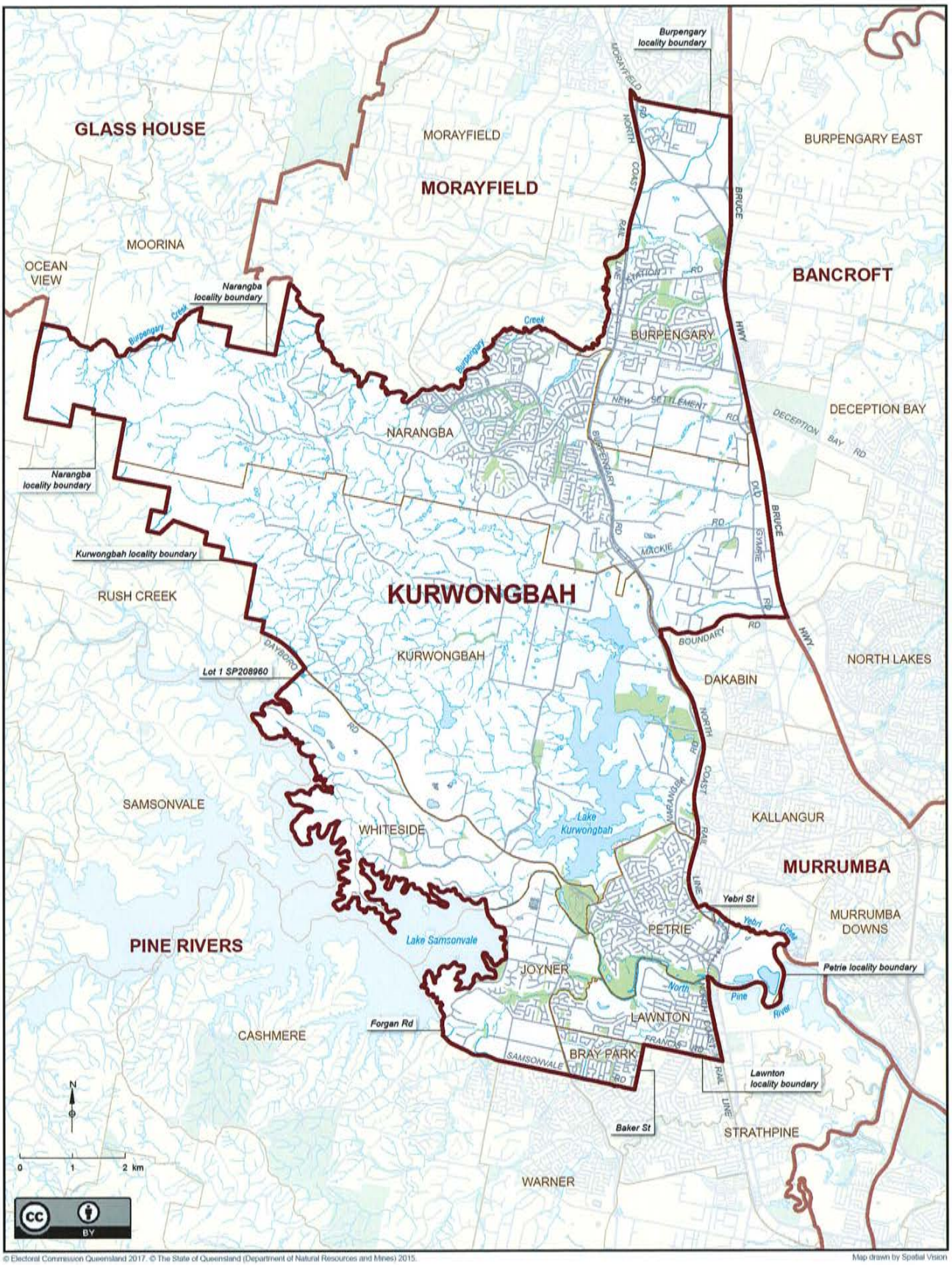

© Electoral Commission Queensland 2017. © The State of Queensland (Department of Natural Resources and Mines) 2015.

Map drawn by Spatial Vision

Queensland Electoral Boundaries 2017

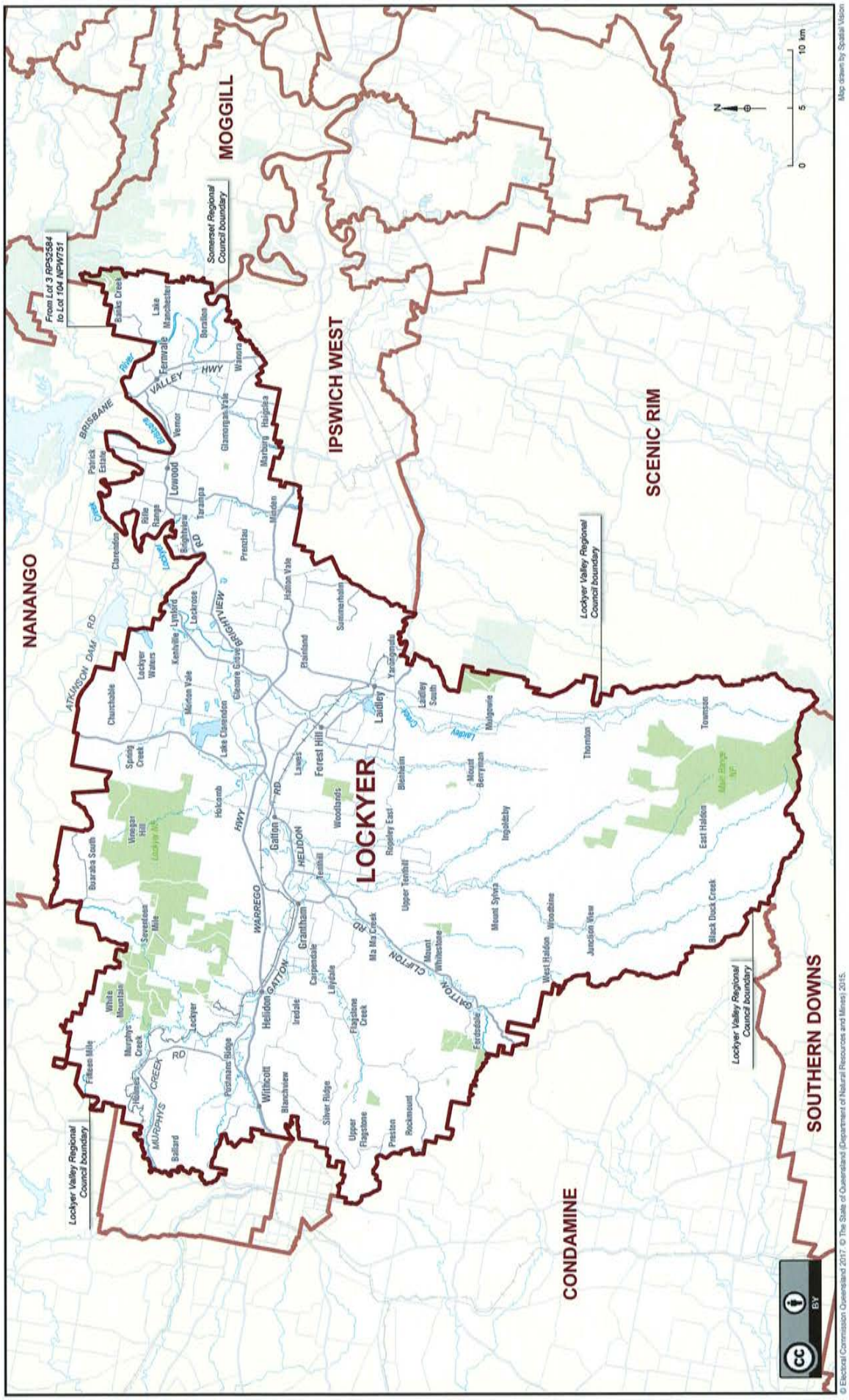

Queensland Electoral Boundaries 2017

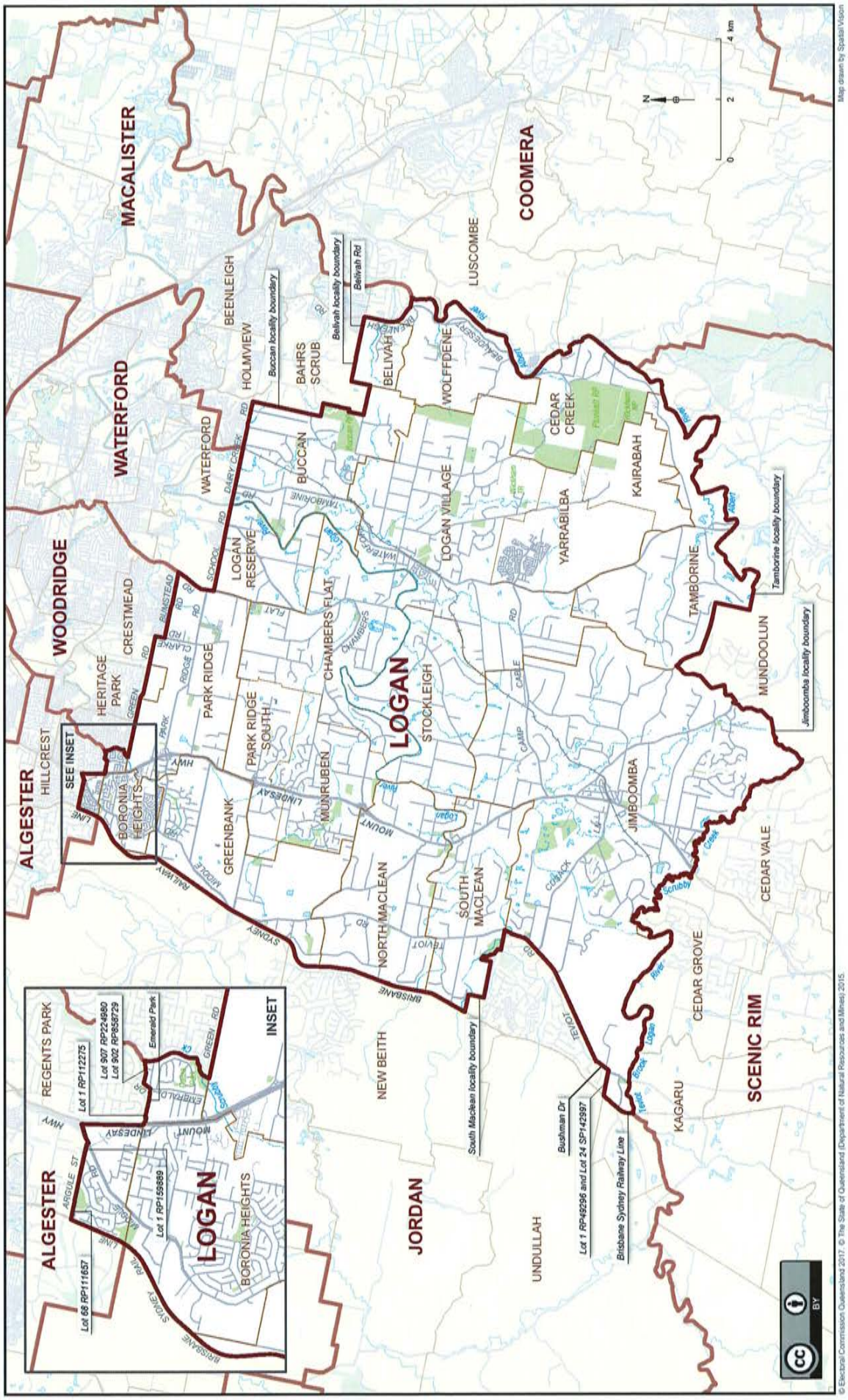

Queensland Electoral Boundaries 2017

© Electoral Commission Queensland 2017. © The State of Queensland (Department of Natural Resources and Mines) 2015.

Map drawn by Spatial Vision

Queensland Electoral Boundaries 2017

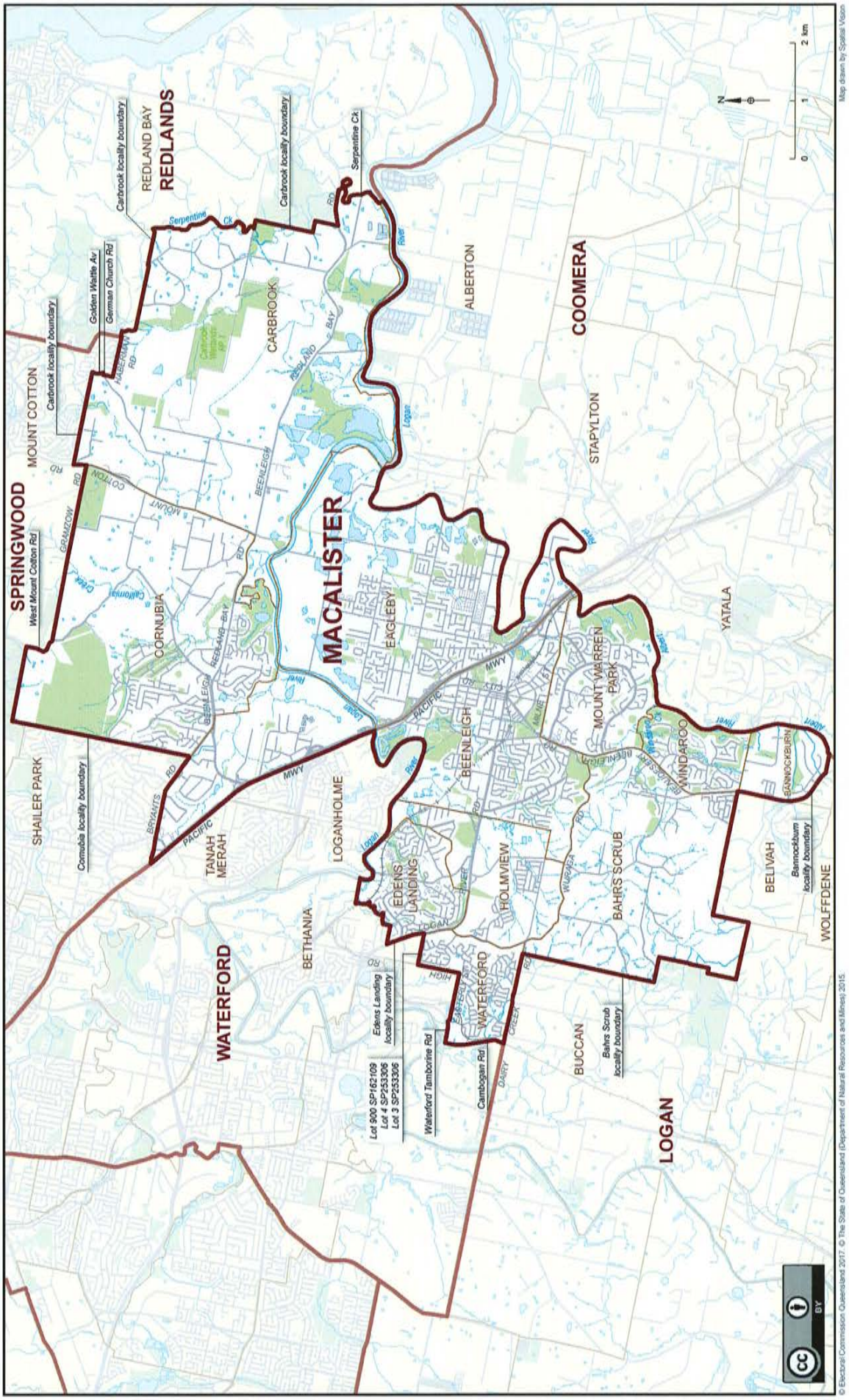

Queensland Electoral Boundaries 2017

© Electoral Commission Queensland 2017. © The State of Queensland (Department of Natural Resources and Mines) 2015.

Map drawn by Spatial Vision

Queensland Electoral Boundaries 2017

© Electoral Commission Queensland 2017. © The State of Queensland (Department of Natural Resources and Mines) 2015.

Map drawn by Spatial Vision

Queensland Electoral Boundaries 2017

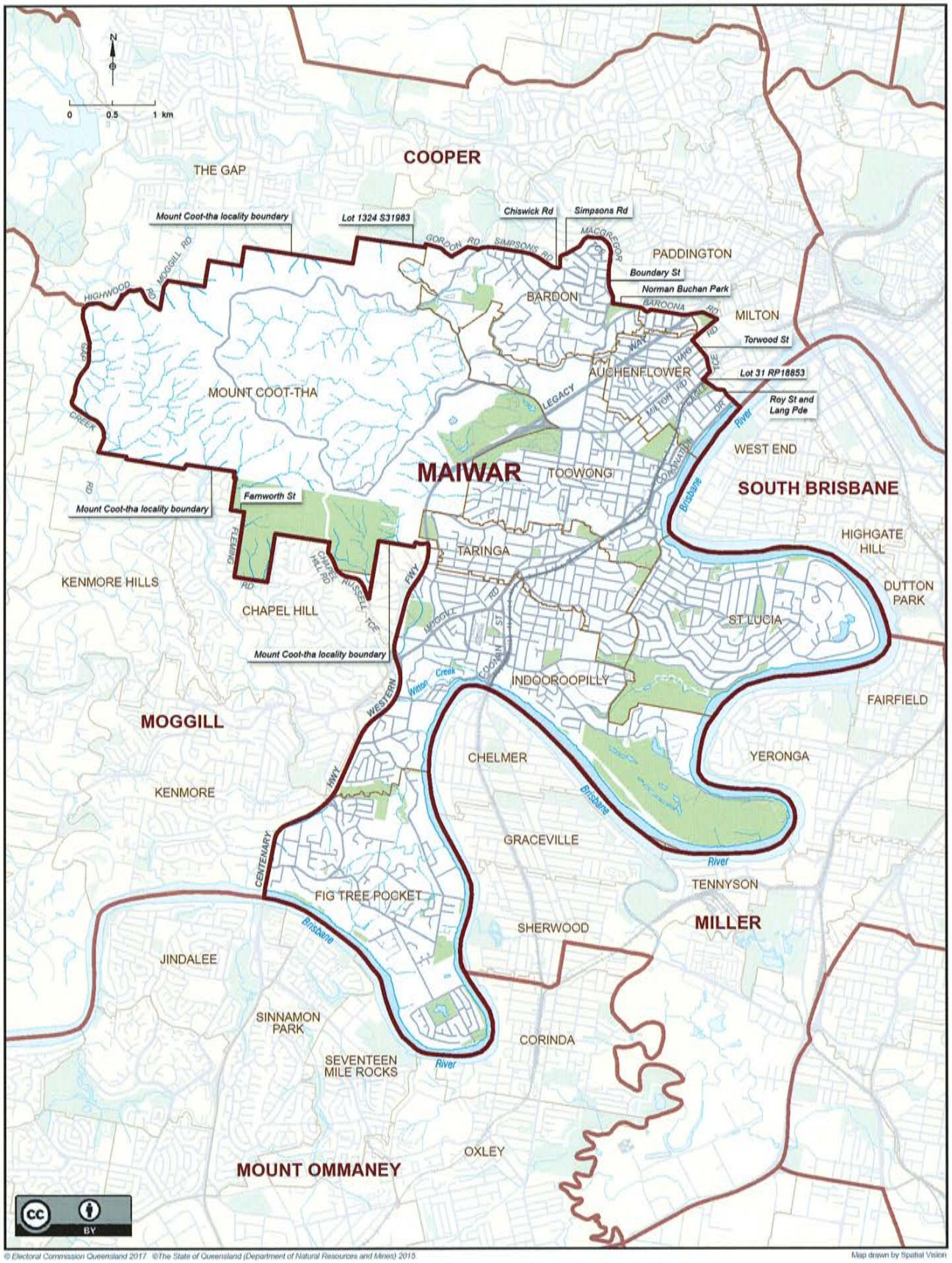

© Electoral Commission Queensland 2017. ©The State of Queensland (Department of Natural Resources and Mines) 2015.

Map drawn by Spatial Vision

Queensland Electoral Boundaries 2017

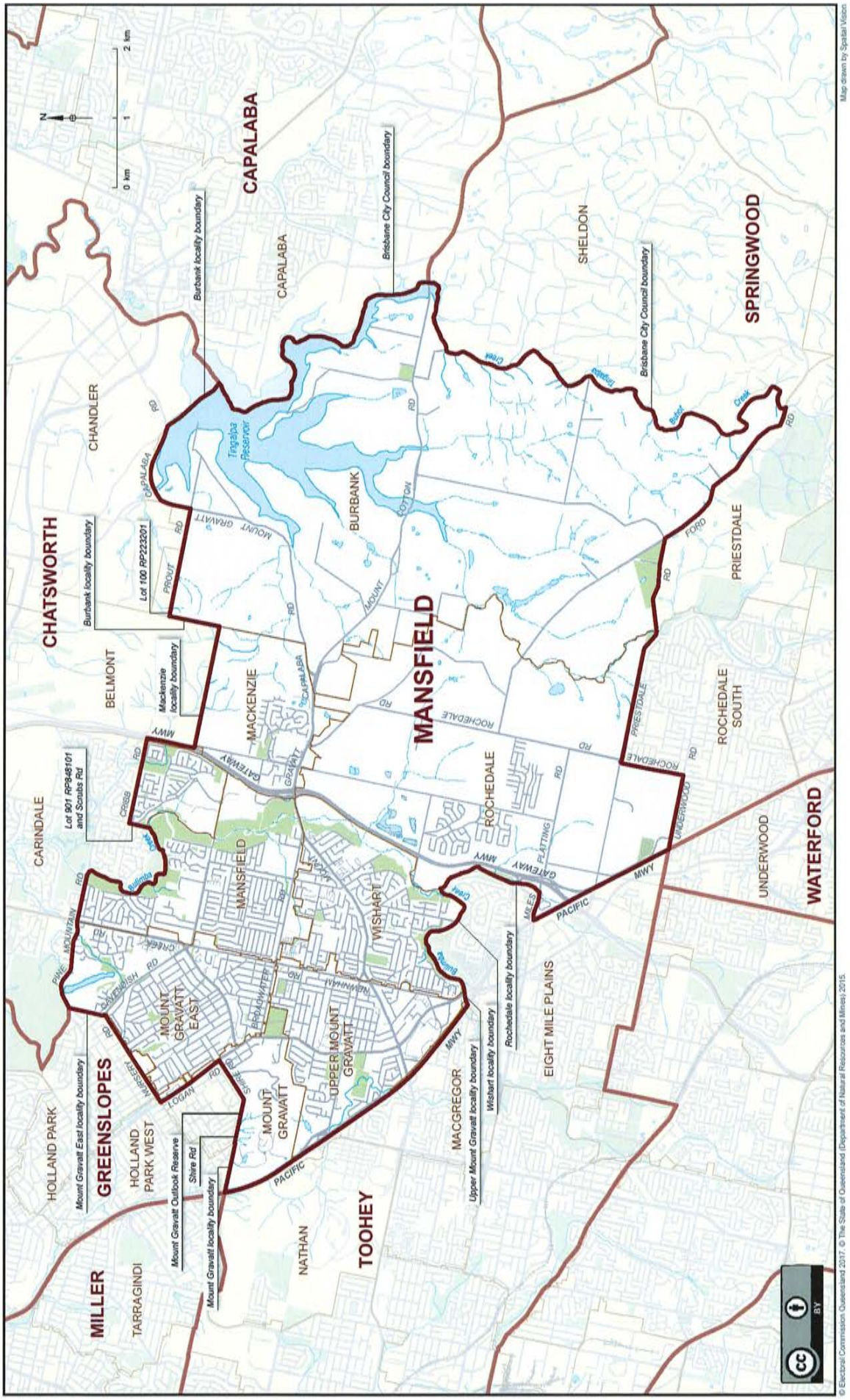

© Electoral Commission Queensland 2017. © The State of Queensland (Department of Natural Resources and Mines) 2015.

Queensland Electoral Boundaries 2017

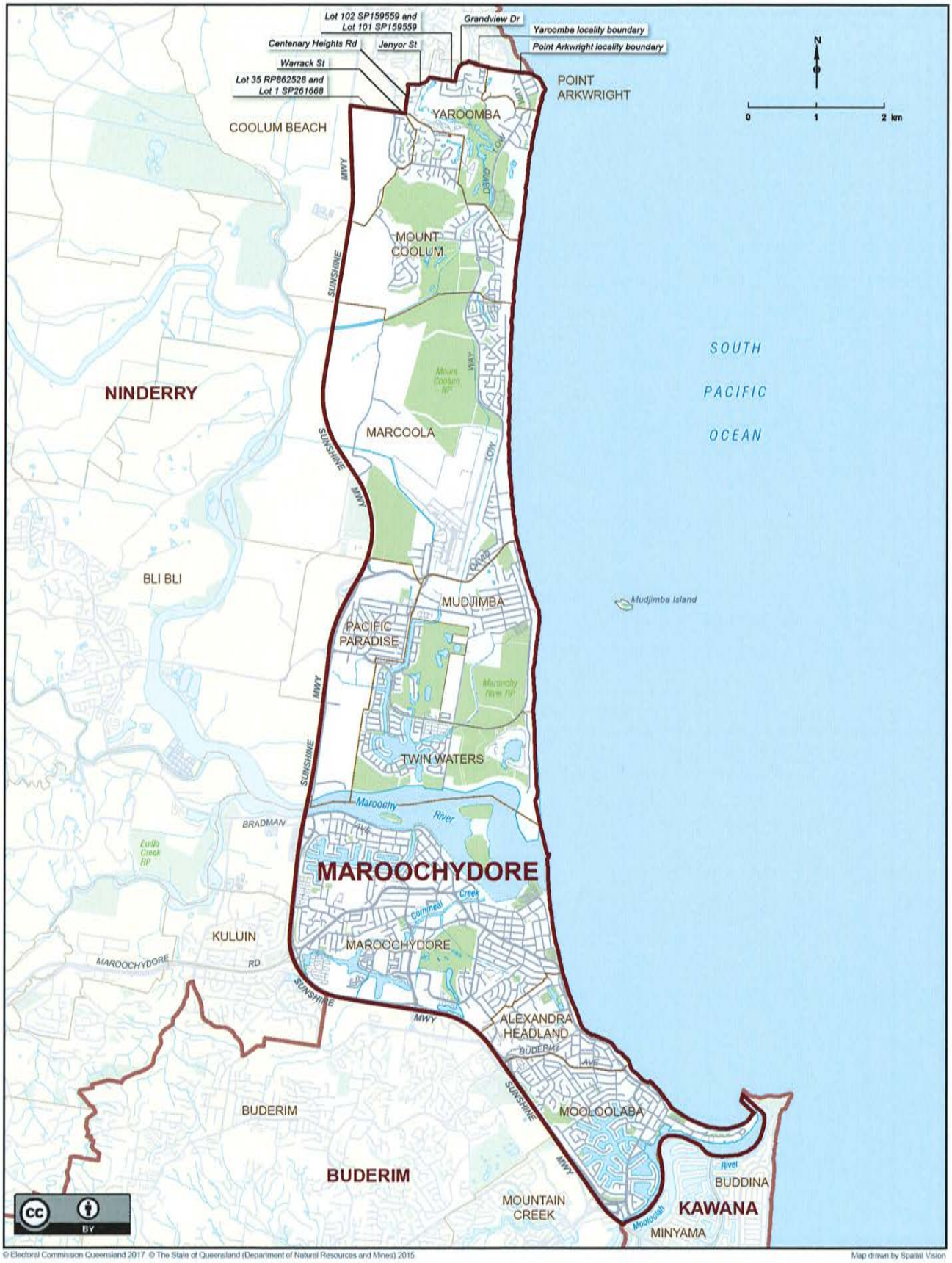

© Electoral Commission Queensland 2017 © The State of Queensland (Department of Natural Resources and Mines) 2015

Map drawn by Spatial Vision

Queensland Electoral Boundaries 2017

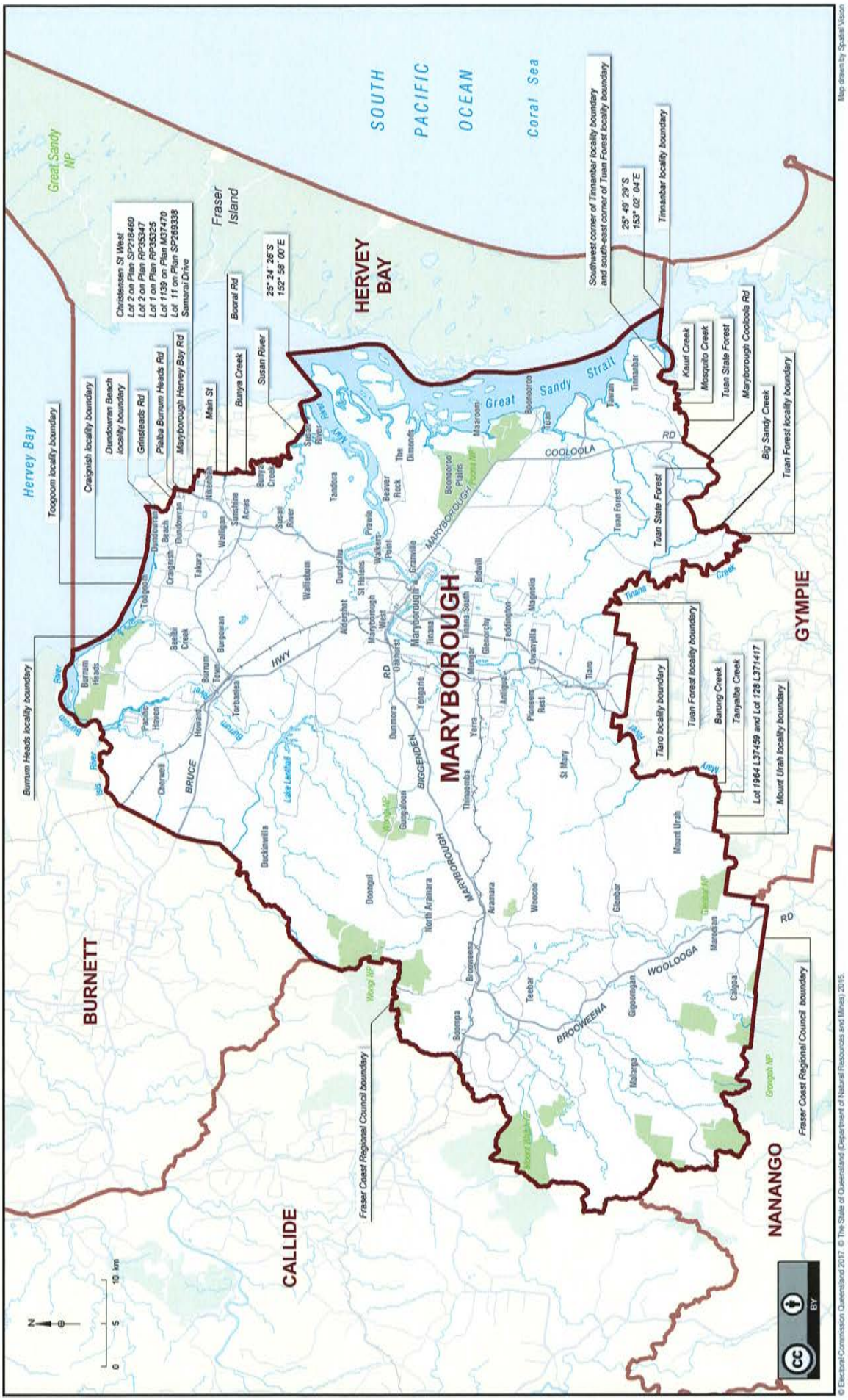

Queensland Electoral Boundaries 2017

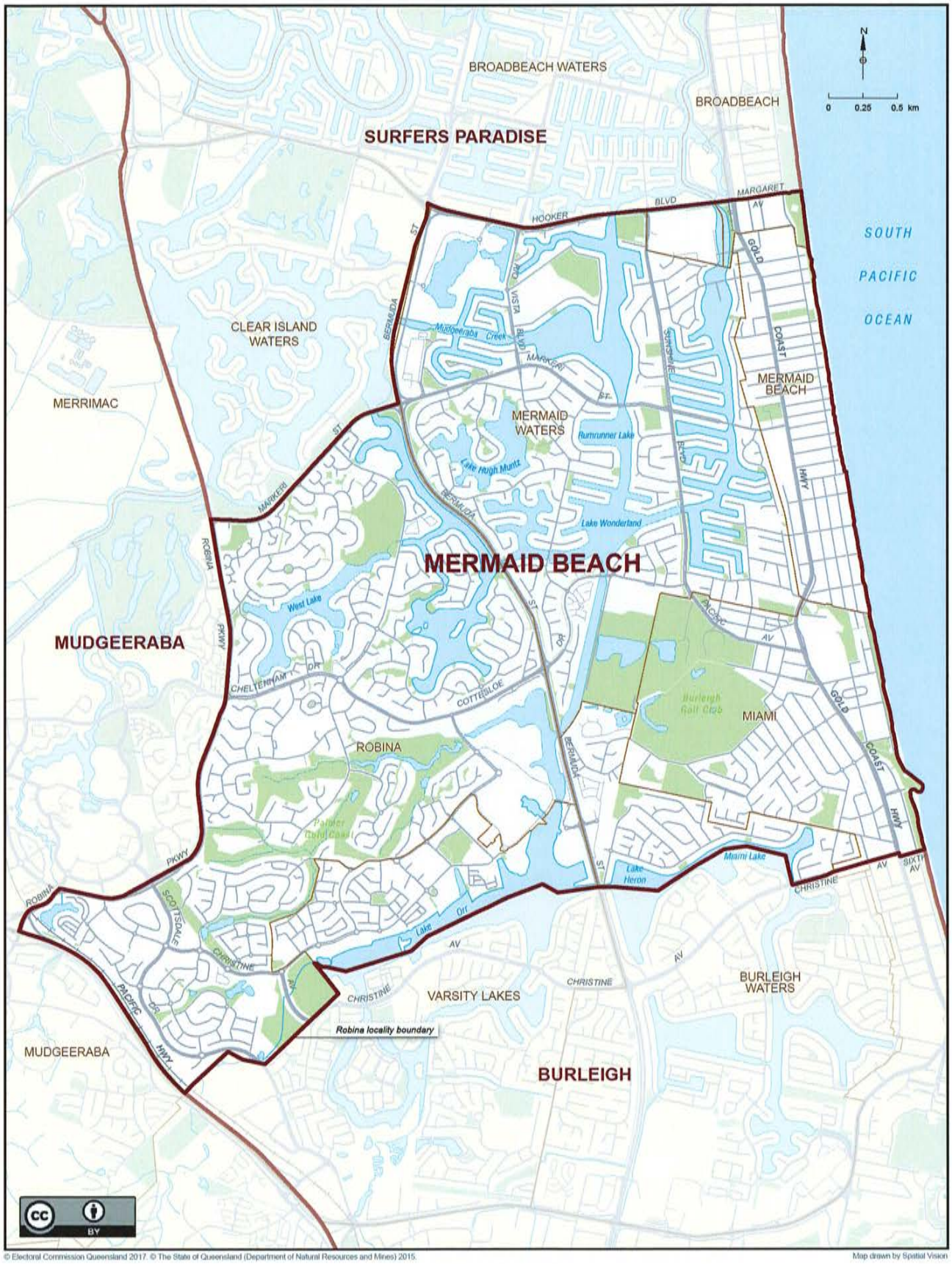

© Electoral Commission Queensland 2017. © The State of Queensland (Department of Natural Resources and Mines) 2015.

Map drawn by Spatial Vision

Queensland Electoral Boundaries 2017

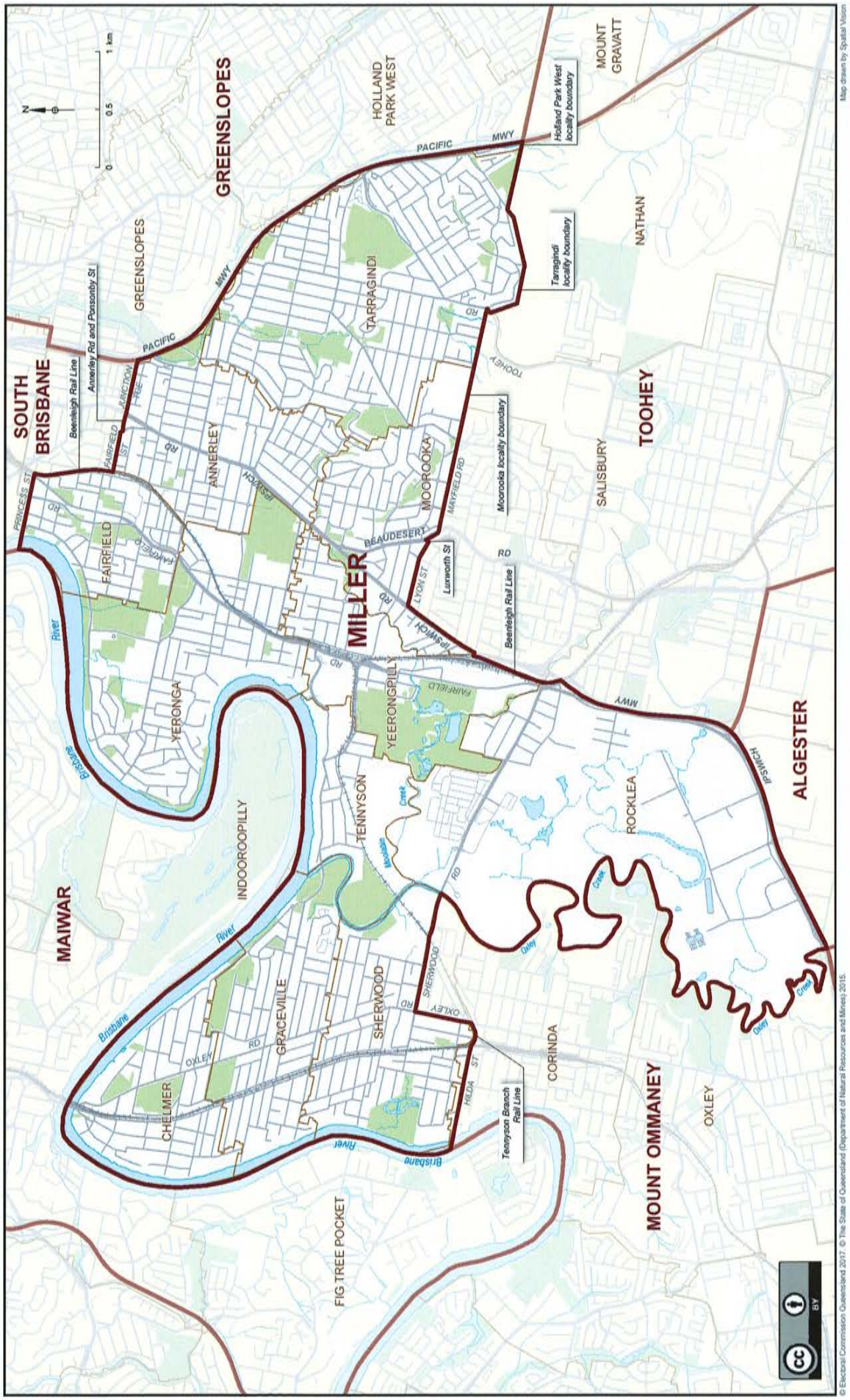

© Electoral Commission Queensland 2017. © The State of Queensland (Department of Natural Resources and Mines) 2015.
Map drawn by Spatial Vision

Queensland Electoral Boundaries 2017

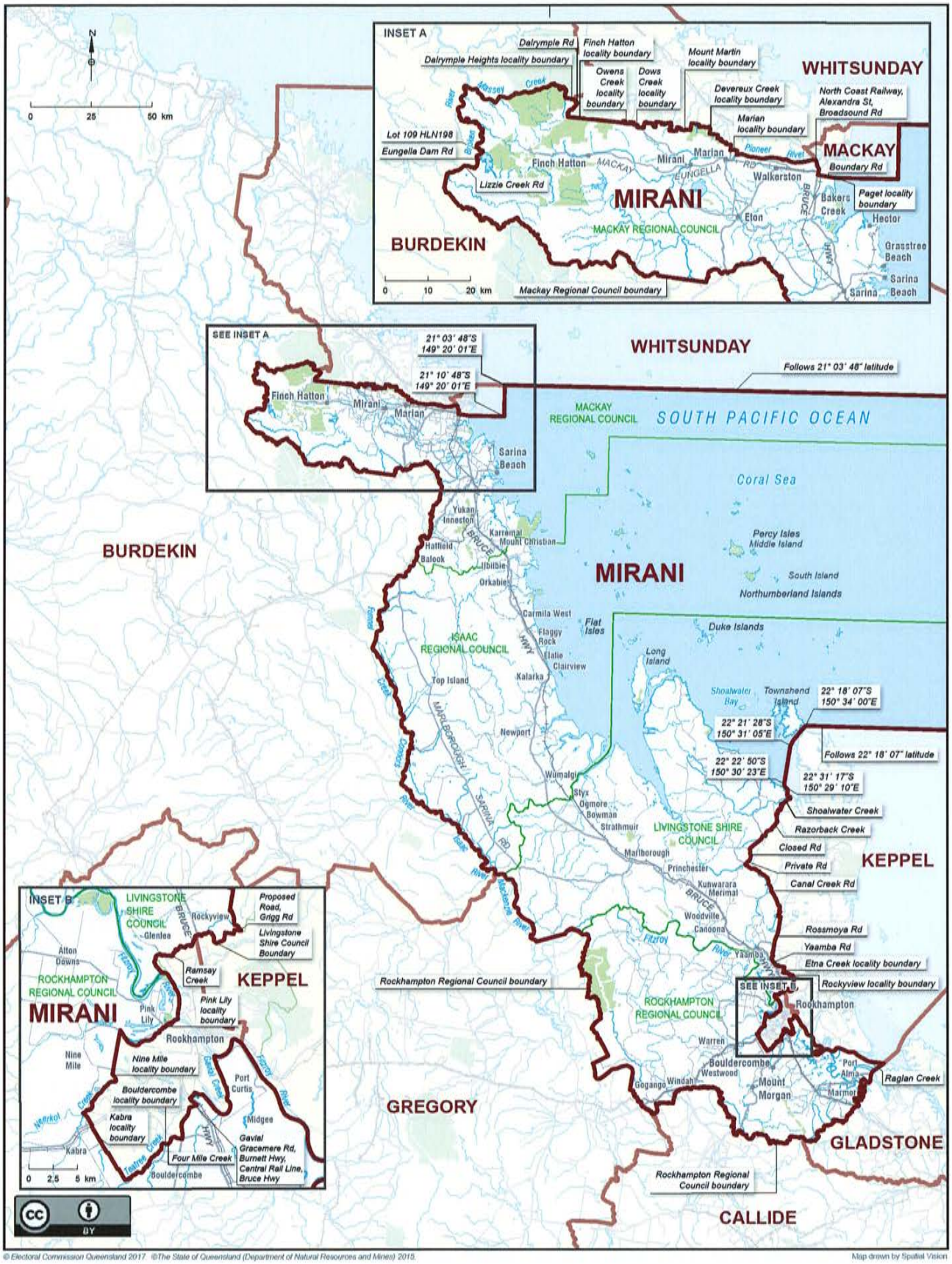

© Electoral Commission Queensland 2017 ©The State of Queensland (Department of Natural Resources and Mines) 2015.

Map drawn by Spatial Vision

Queensland Electoral Boundaries 2017

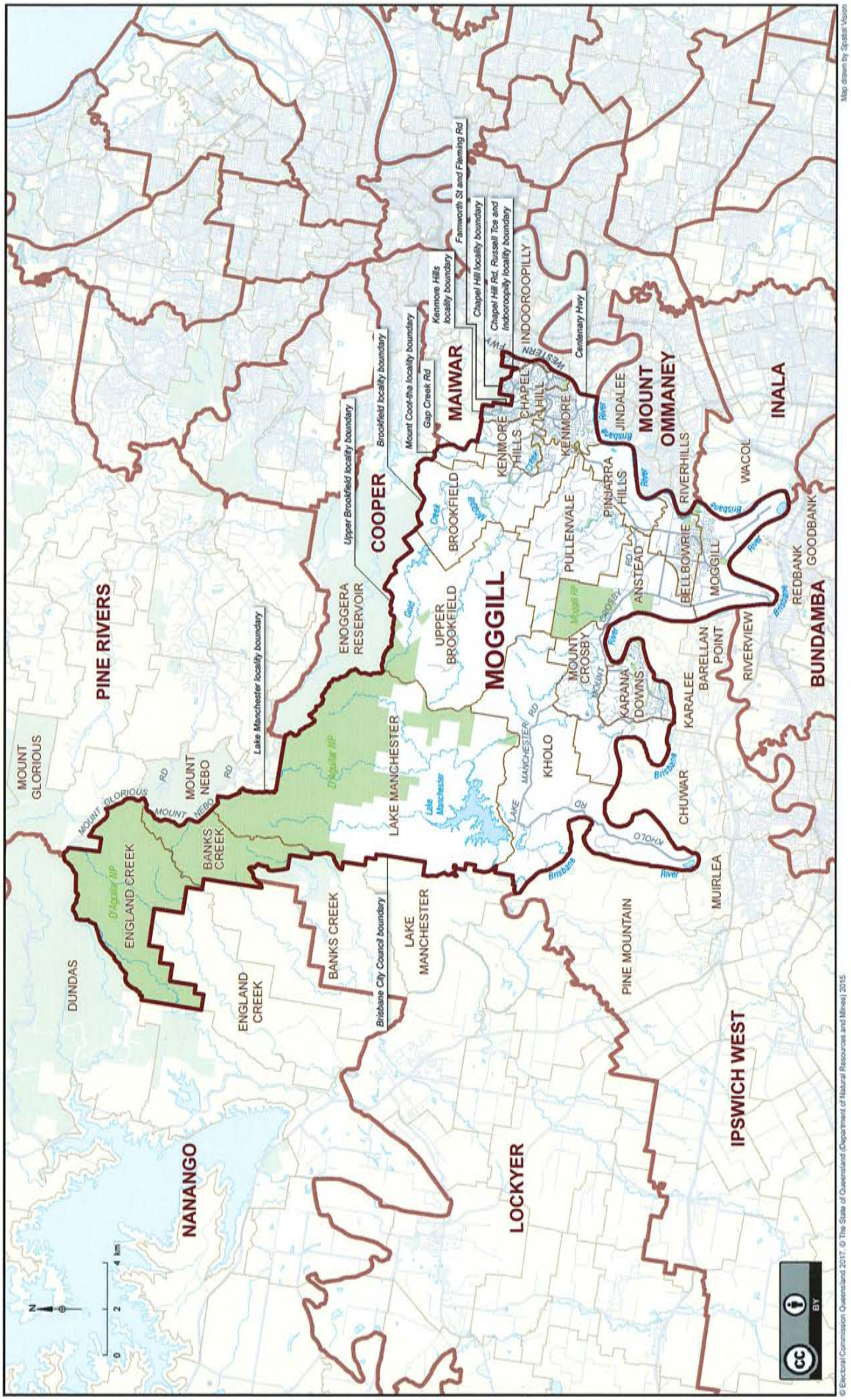

© Electoral Commission Queensland 2017, © The State of Queensland (Department of Natural Resources and Mines) 2015
Map drawn by Spatial Vision

Queensland Electoral Boundaries 2017

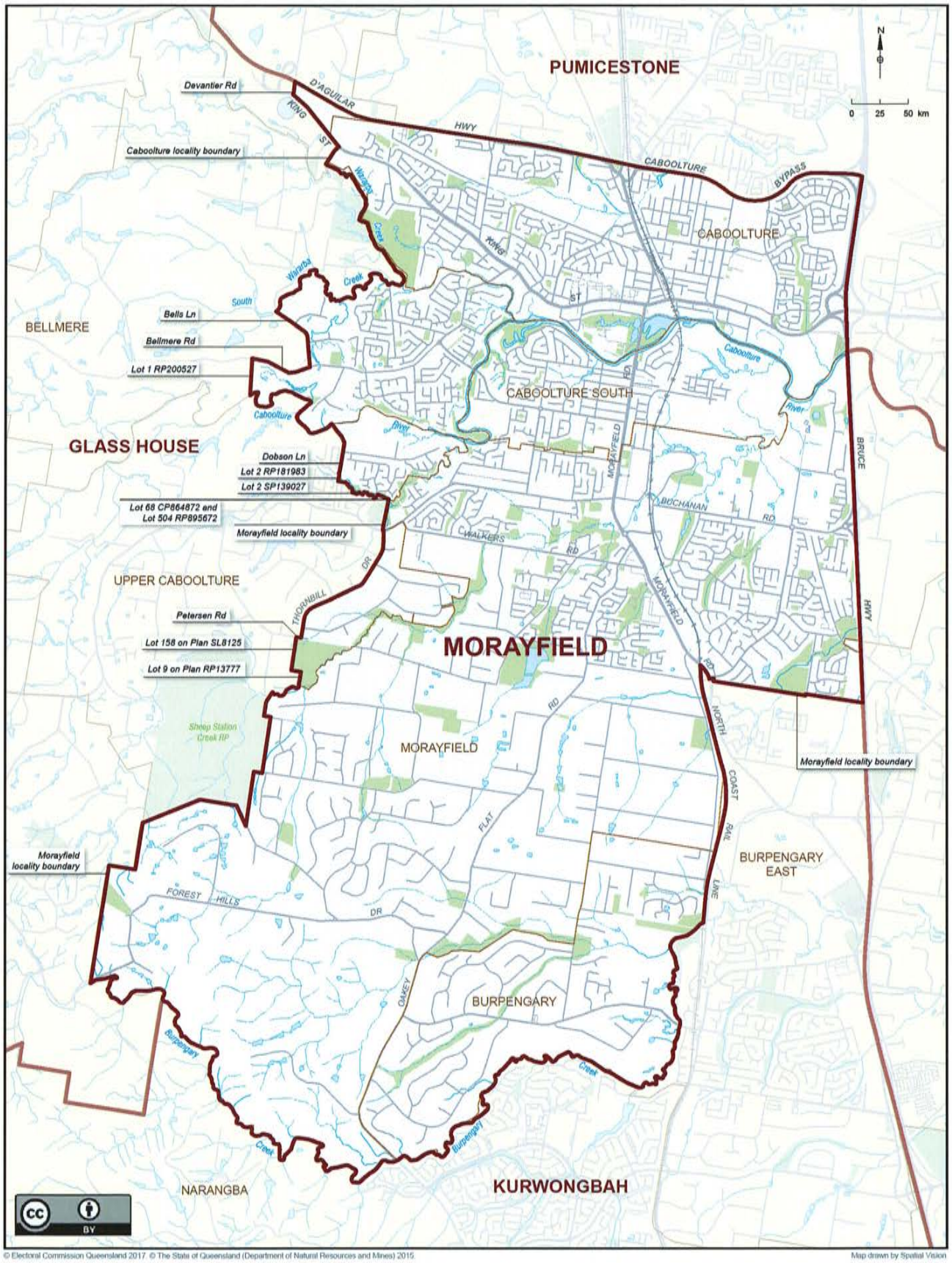

© Electoral Commission Queensland 2017 © The State of Queensland (Department of Natural Resources and Mines) 2015

Map drawn by Spatial Vision

Queensland Electoral Boundaries 2017

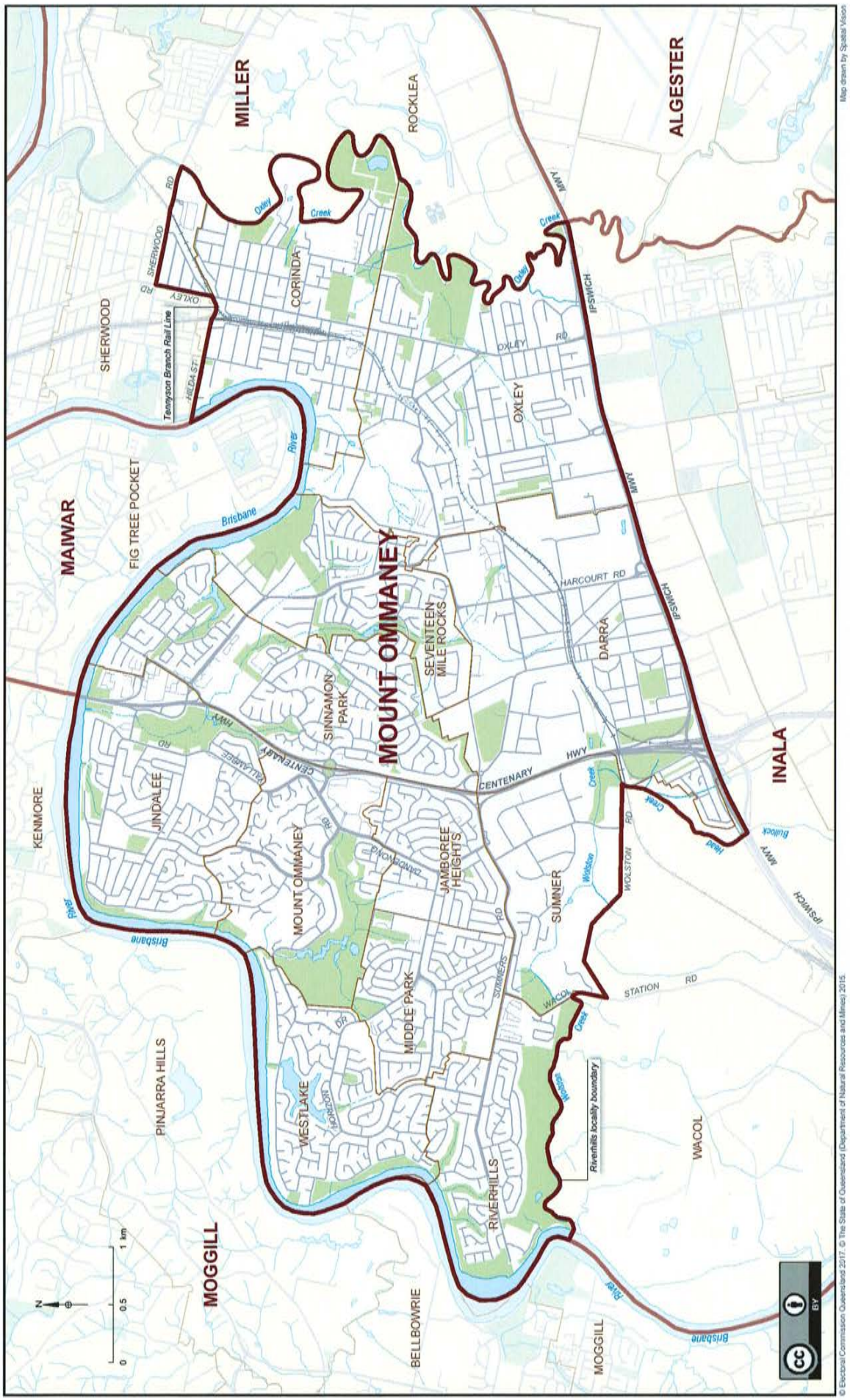

Queensland Electoral Boundaries 2017

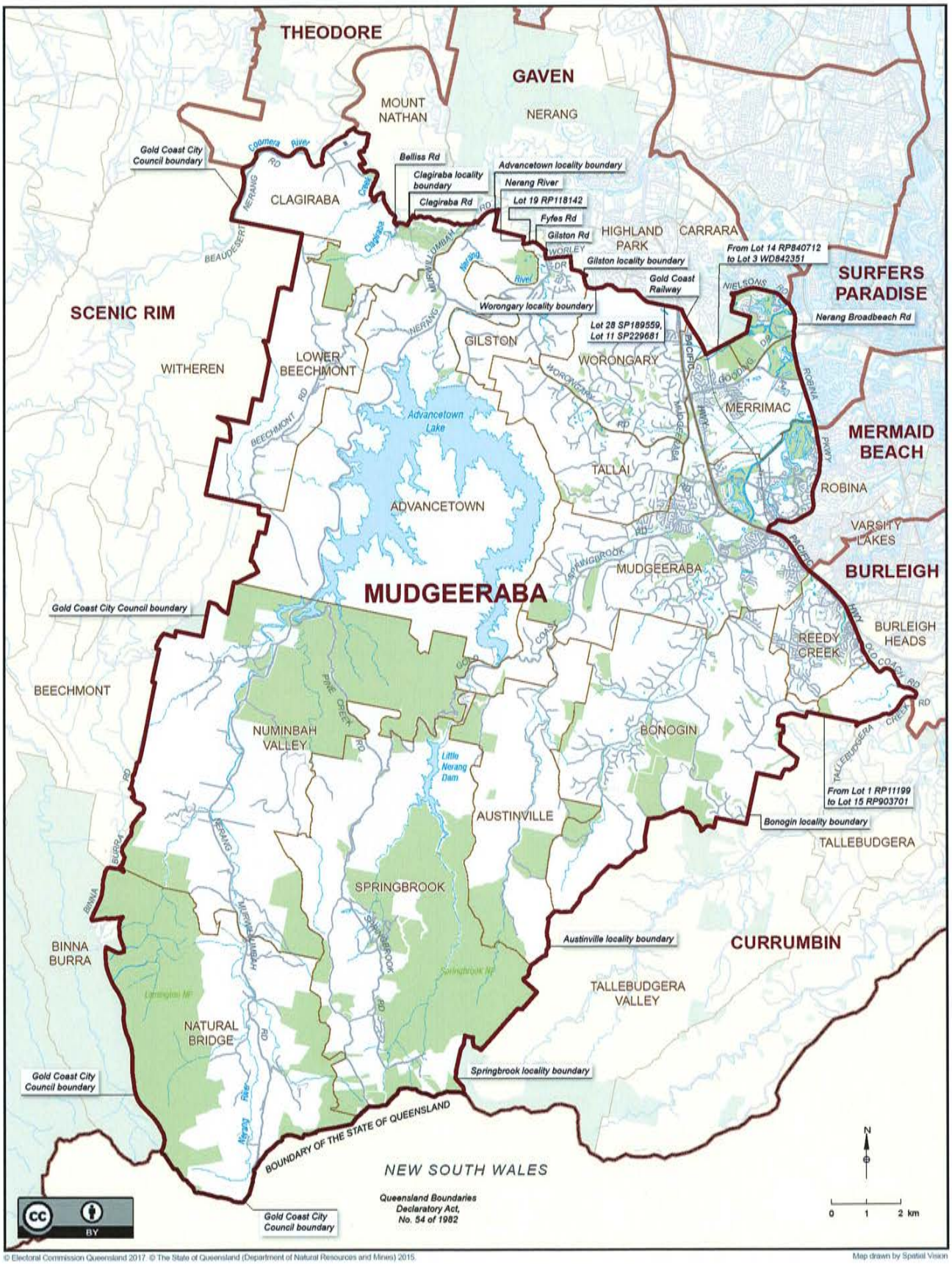

© Electoral Commission Queensland 2017. © The State of Queensland (Department of Natural Resources and Mines) 2015.

Map drawn by Spatial Vision

Queensland Electoral Boundaries 2017

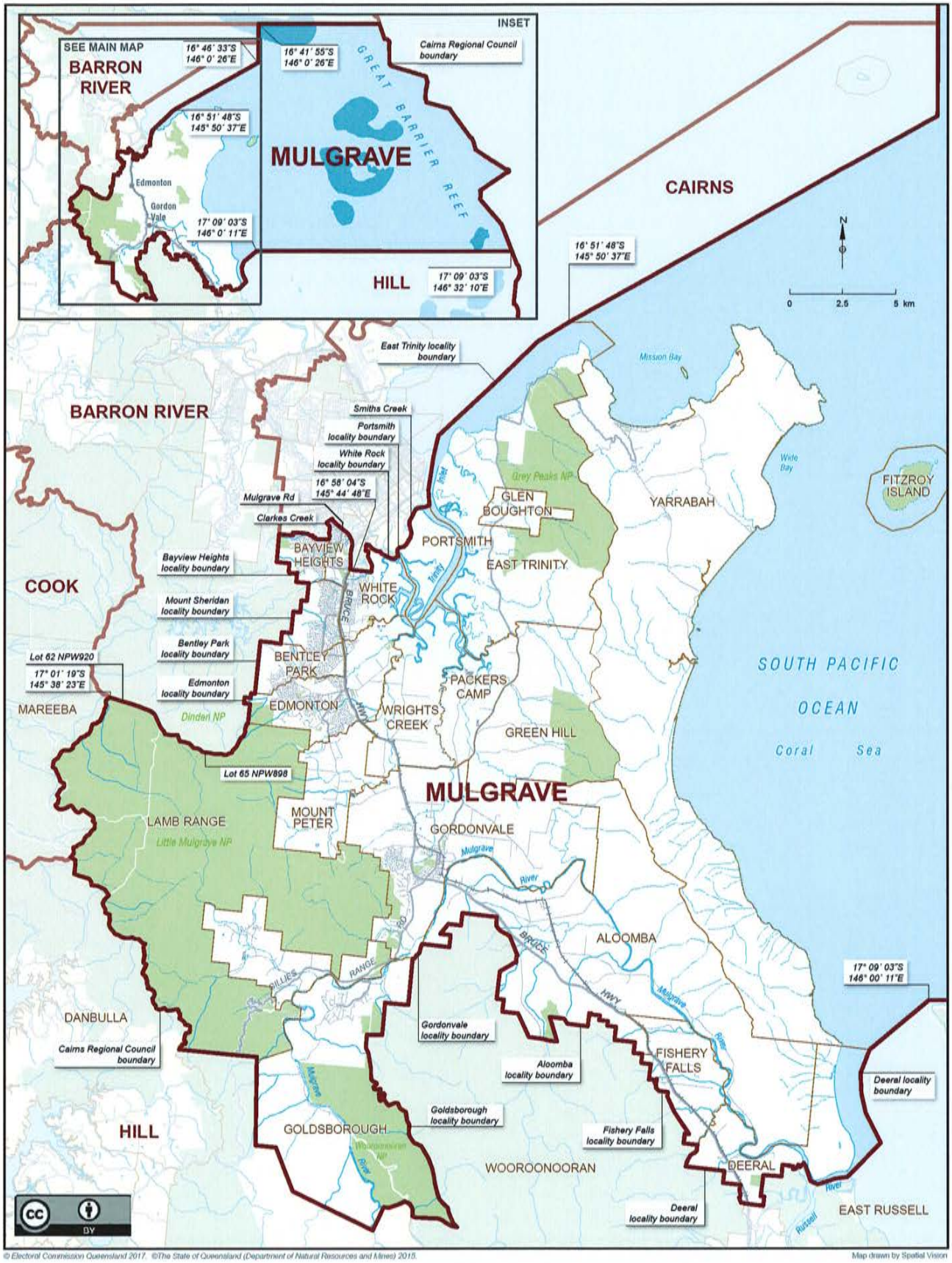

© Electoral Commission Queensland 2017. ©The State of Queensland (Department of Natural Resources and Mines) 2015.

Map drawn by Spatial Vision

Queensland Electoral Boundaries 2017

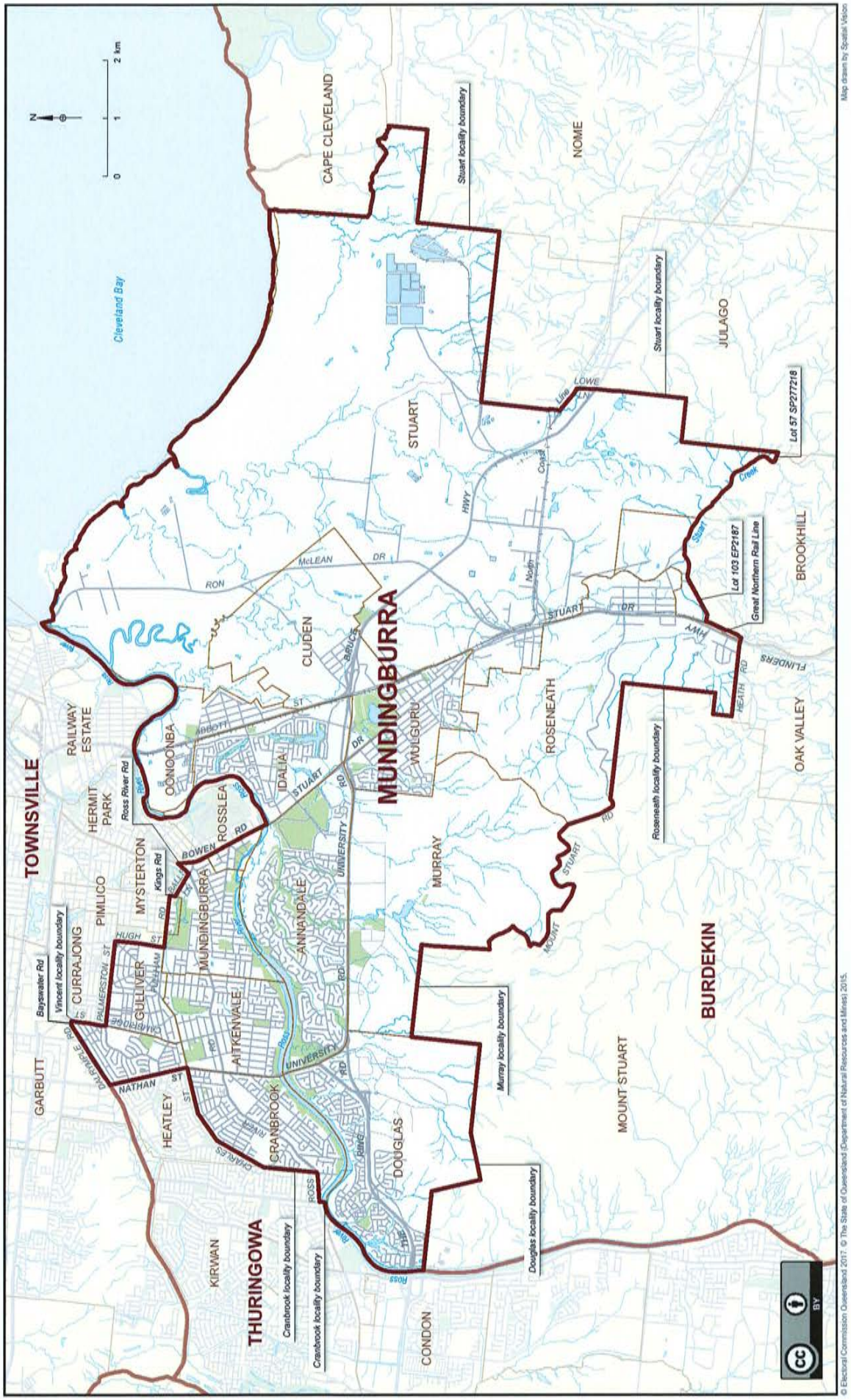

Queensland Electoral Boundaries 2017

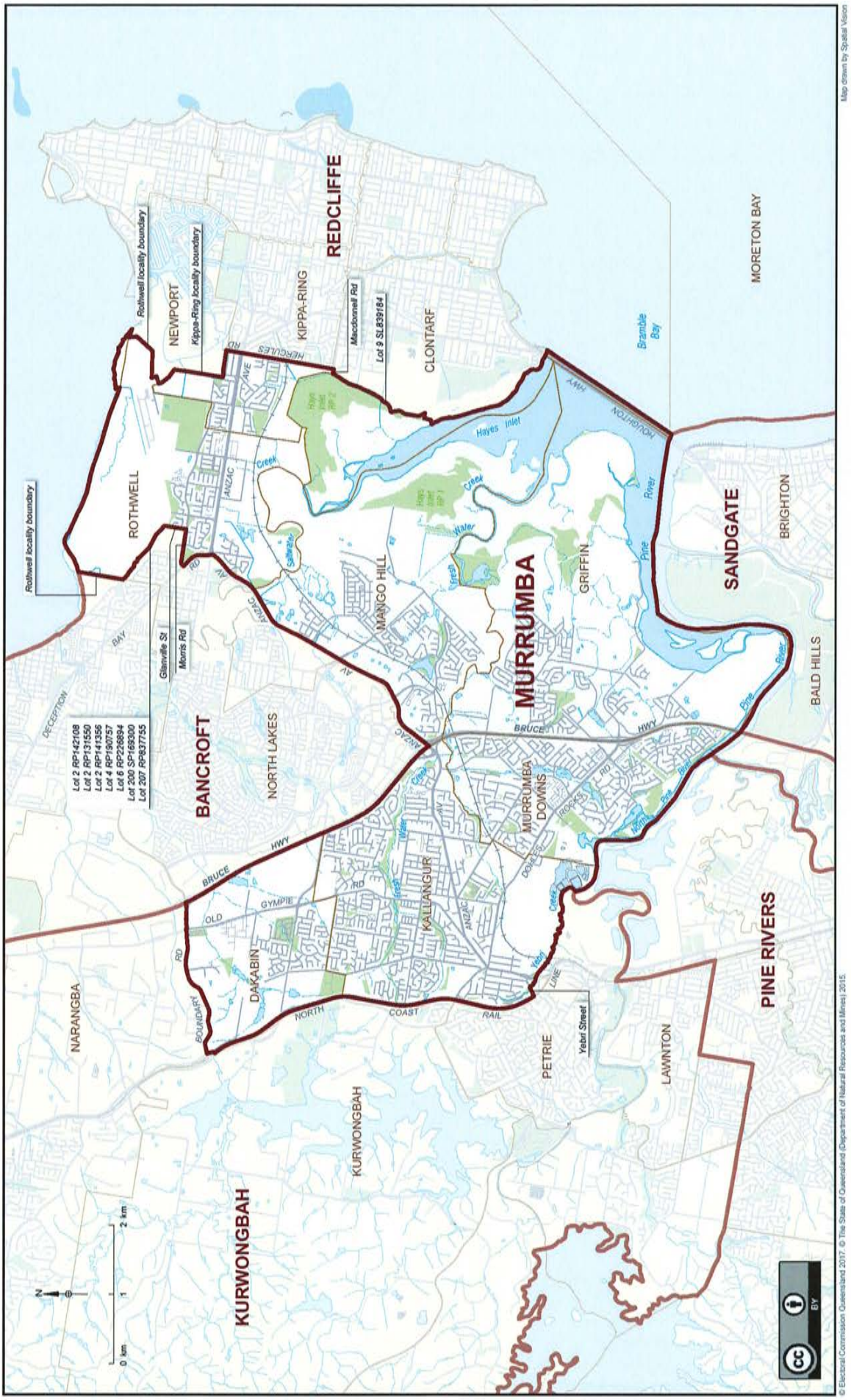

Queensland Electoral Boundaries 2017

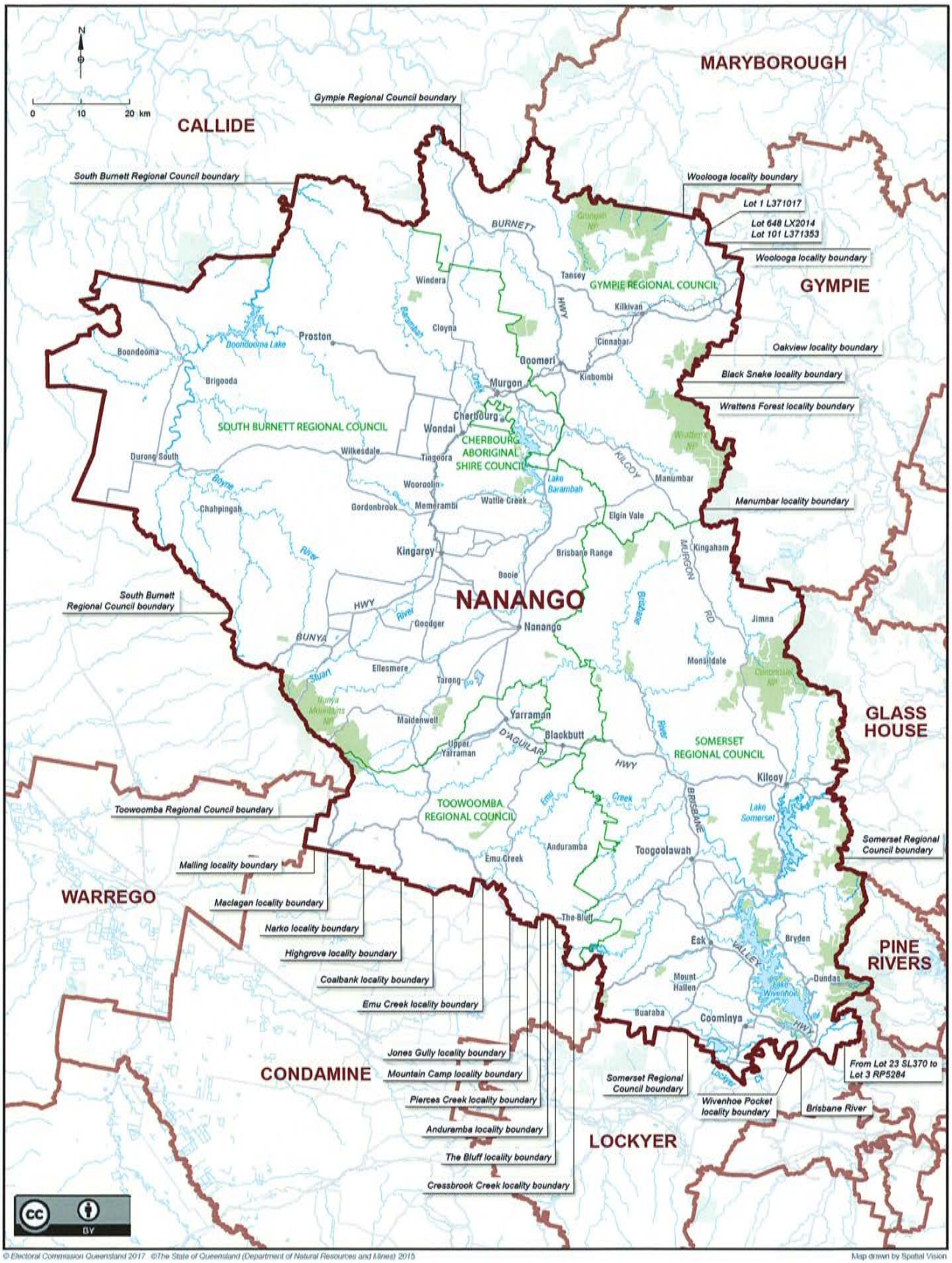

Queensland Electoral Boundaries 2017

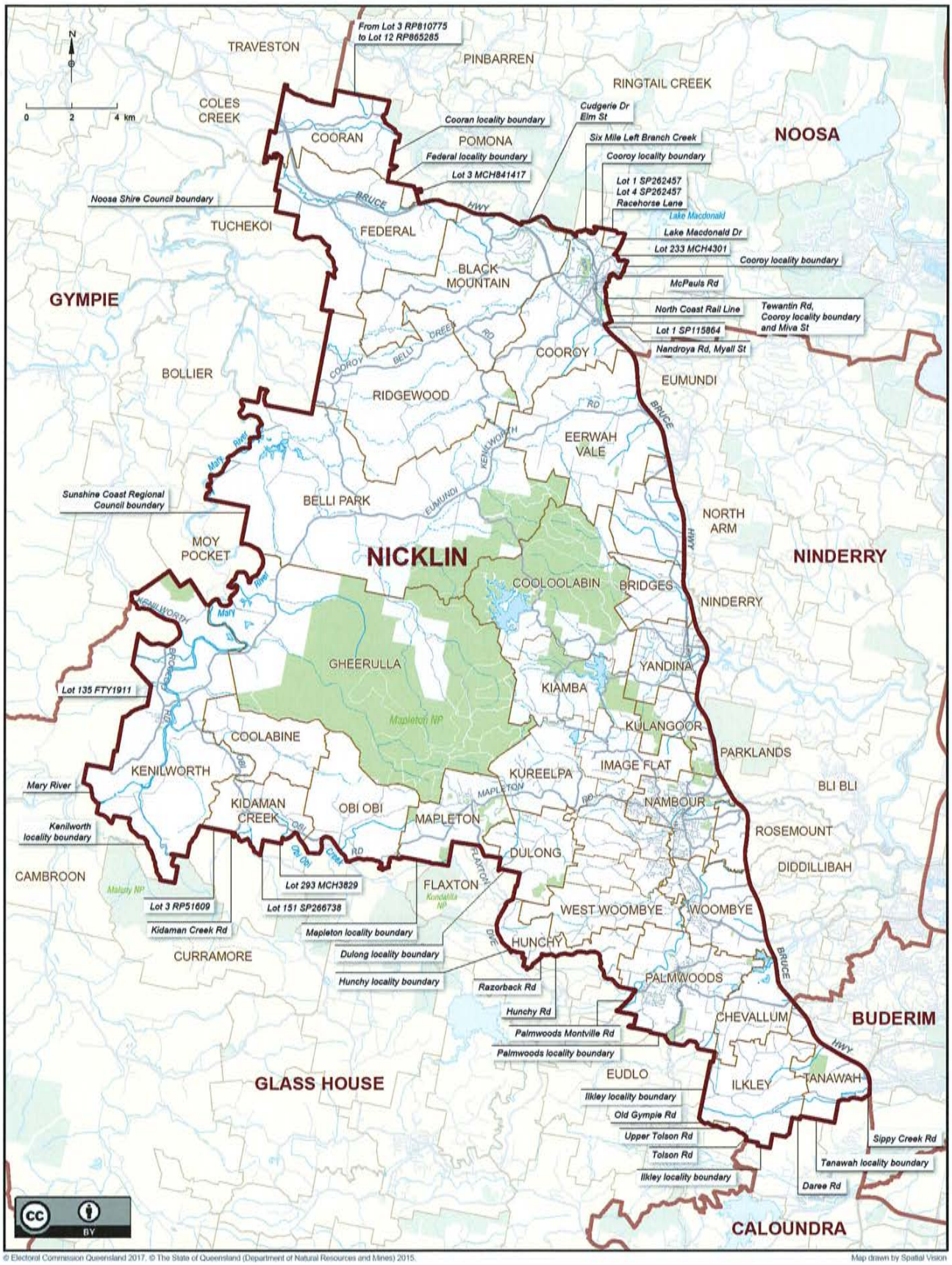

© Electoral Commission Queensland 2017. © The State of Queensland (Department of Natural Resources and Mines) 2015.

Map drawn by Spatial Vision

Queensland Electoral Boundaries 2017

© Electoral Commission Queensland 2017. © The State of Queensland (Department of Natural Resources and Mines) 2015.

Map drawn by Spatial Vision

Queensland Electoral Boundaries 2017

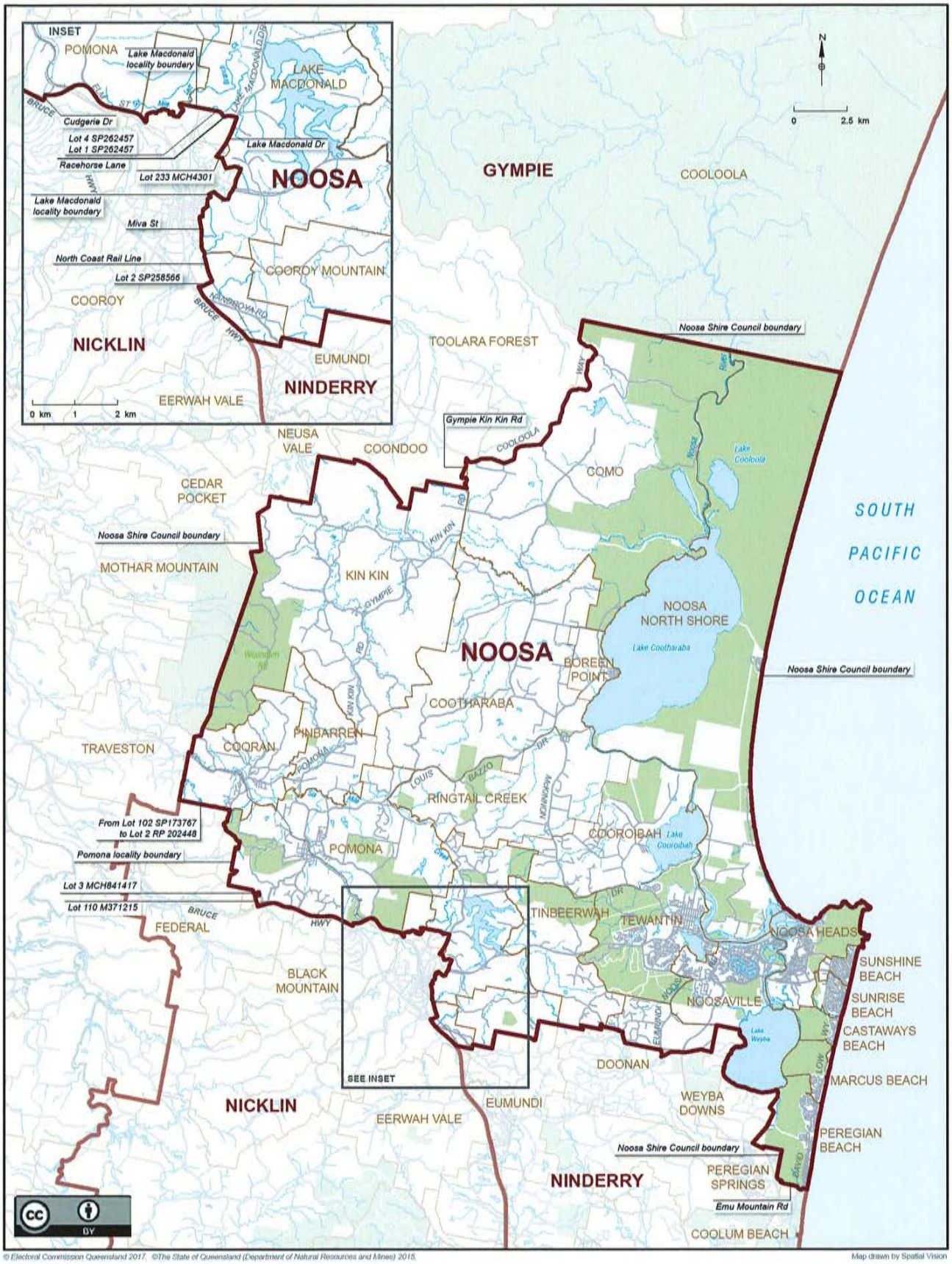

© Electoral Commission Queensland 2017. ©The State of Queensland (Department of Natural Resources and Mines) 2015.

Map drawn by Spatial Vision

Queensland Electoral Boundaries 2017

© Electoral Commission Queensland 2017 © The State of Queensland (Department of Natural Resources and Mines) 2015

Map drawn by Spatial Vision

Queensland Electoral Boundaries 2017

© Electoral Commission Queensland 2017. © The State of Queensland (Department of Natural Resources and Mines) 2015.

Map drawn by Spatial Vision

Queensland Electoral Boundaries 2017

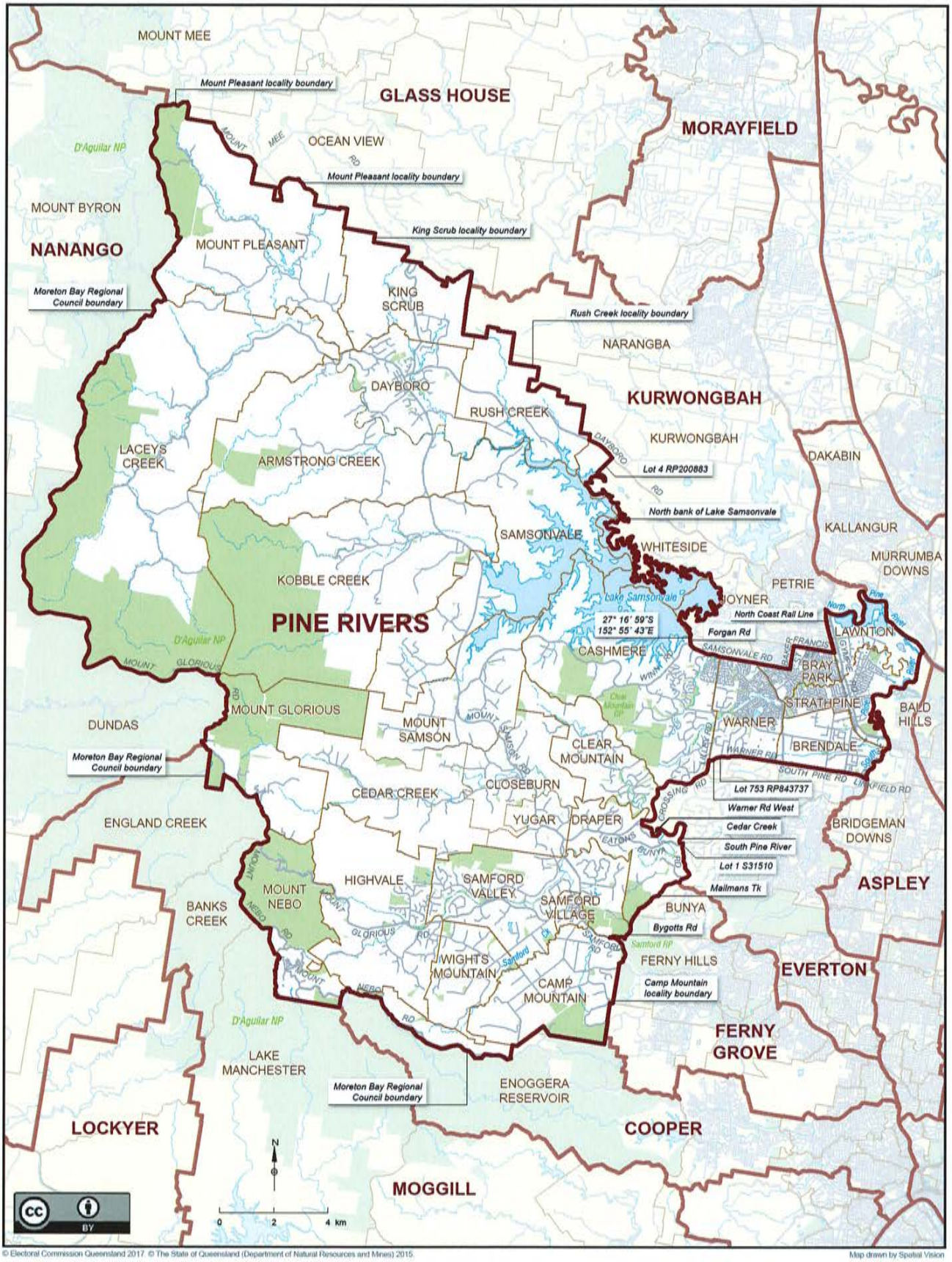

© Electoral Commission Queensland 2017. © The State of Queensland (Department of Natural Resources and Mines) 2015.

Map drawn by Spatial Vision

Queensland Electoral Boundaries 2017

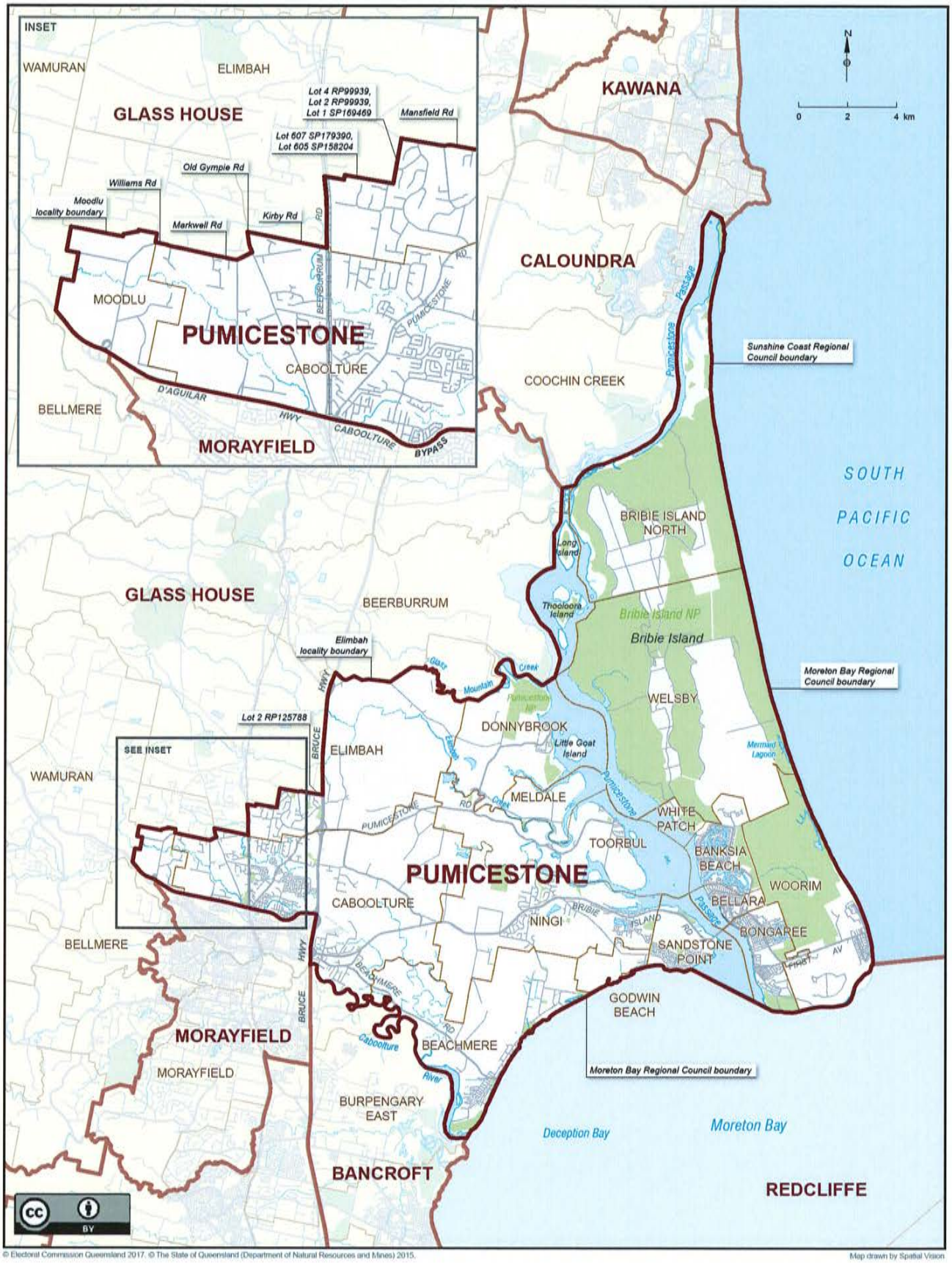

© Electoral Commission Queensland 2017. © The State of Queensland (Department of Natural Resources and Mines) 2015.

Map drawn by Spatial Vision

Queensland Electoral Boundaries 2017

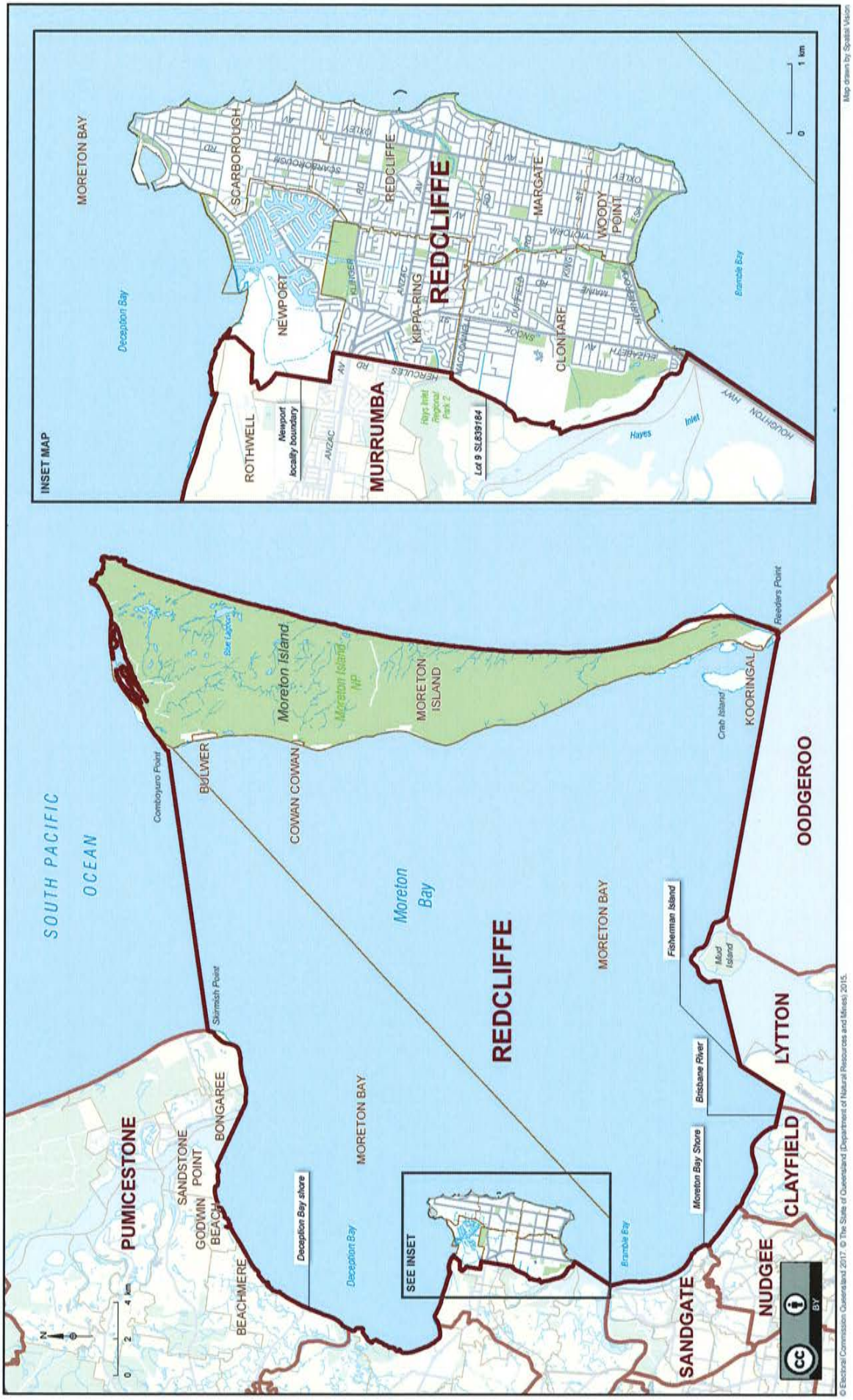

Queensland Electoral Boundaries 2017

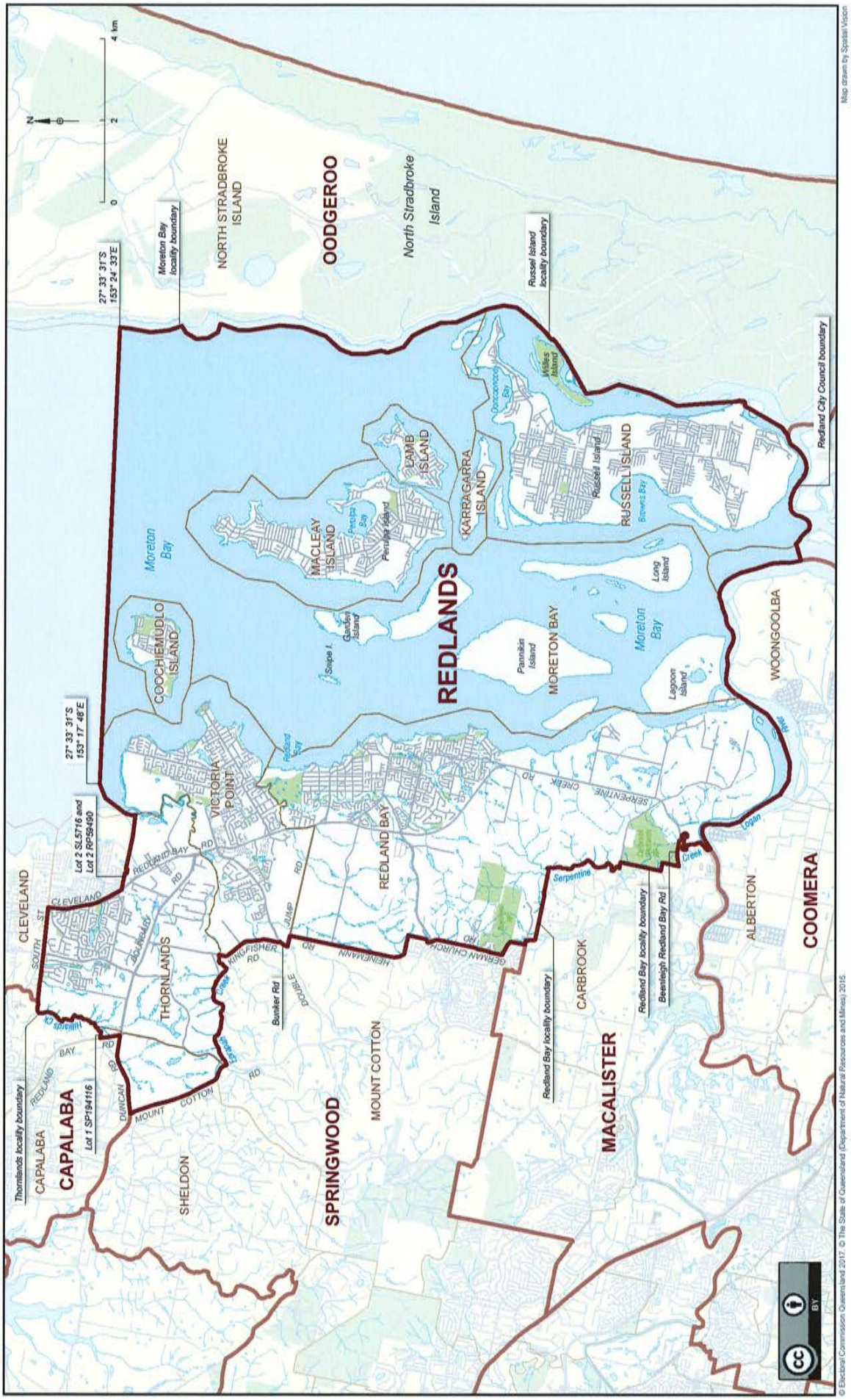

Queensland Electoral Boundaries 2017

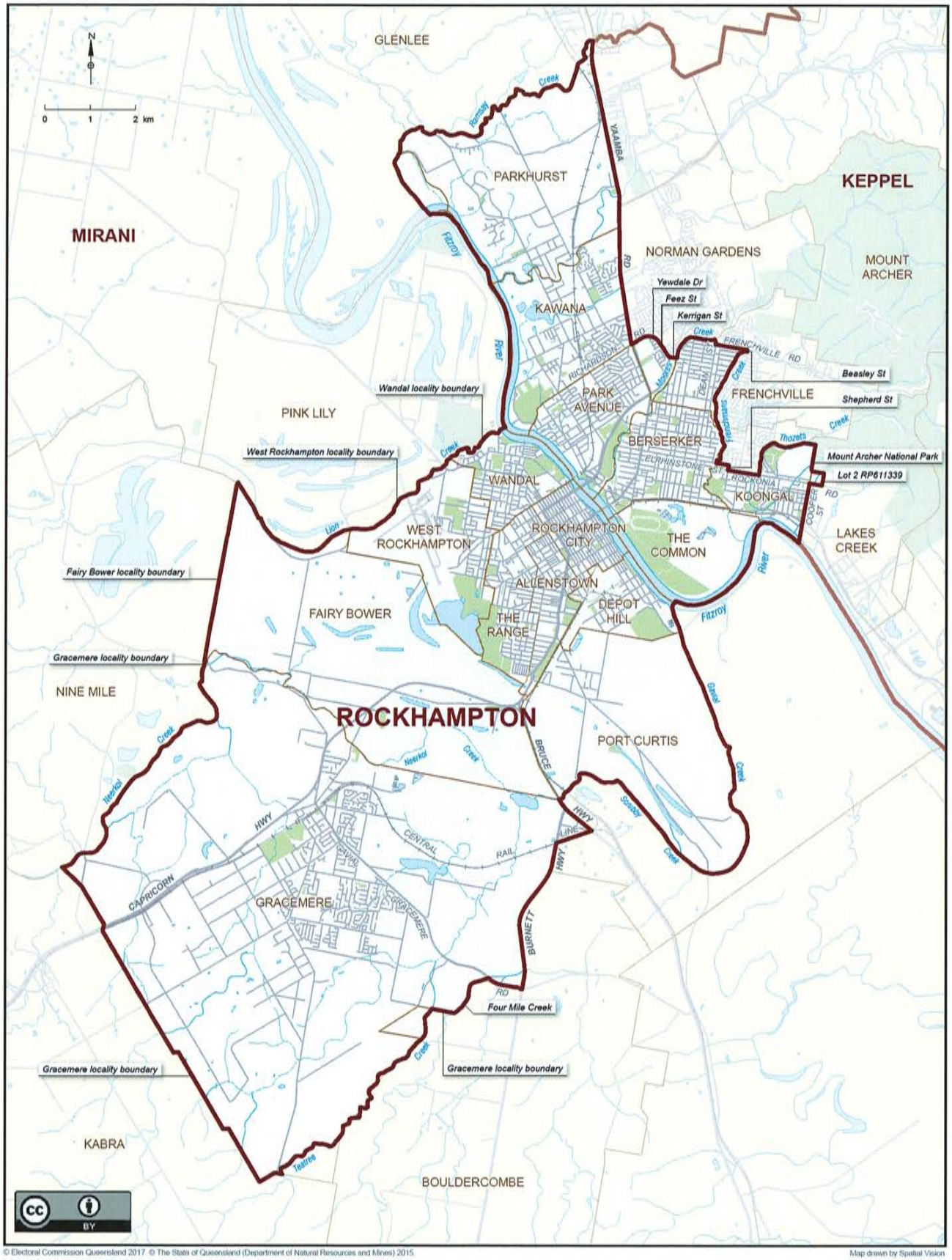

© Electoral Commission Queensland 2017. © The State of Queensland (Department of Natural Resources and Mines) 2015

Map drawn by Spatial Vision

Queensland Electoral Boundaries 2017

Queensland Electoral Boundaries 2017

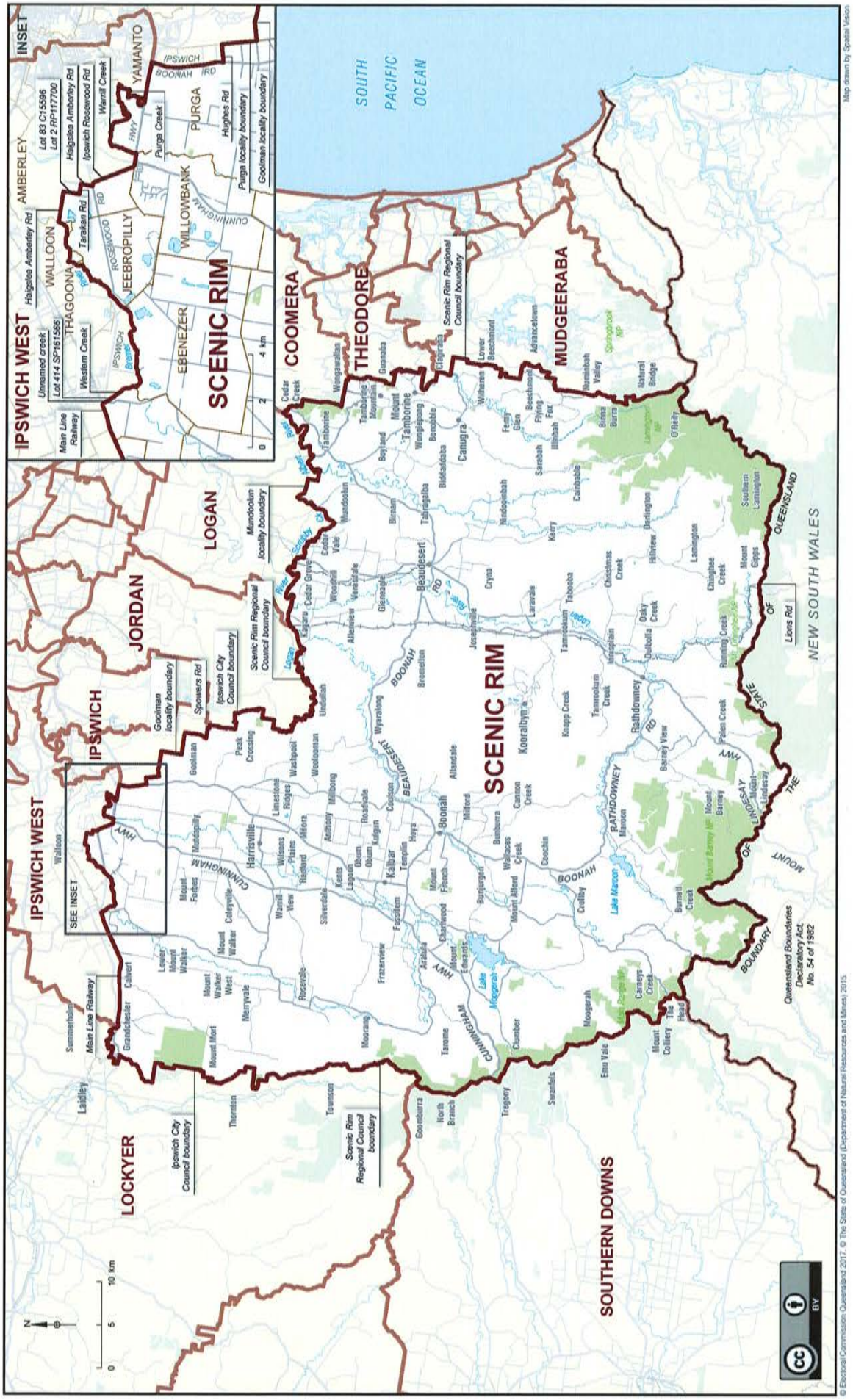

Queensland Electoral Boundaries 2017

© Electoral Commission Queensland 2017. © The State of Queensland (Department of Natural Resources and Mines) 2015.

Map drawn by Spatial Vision

Queensland Electoral Boundaries 2017

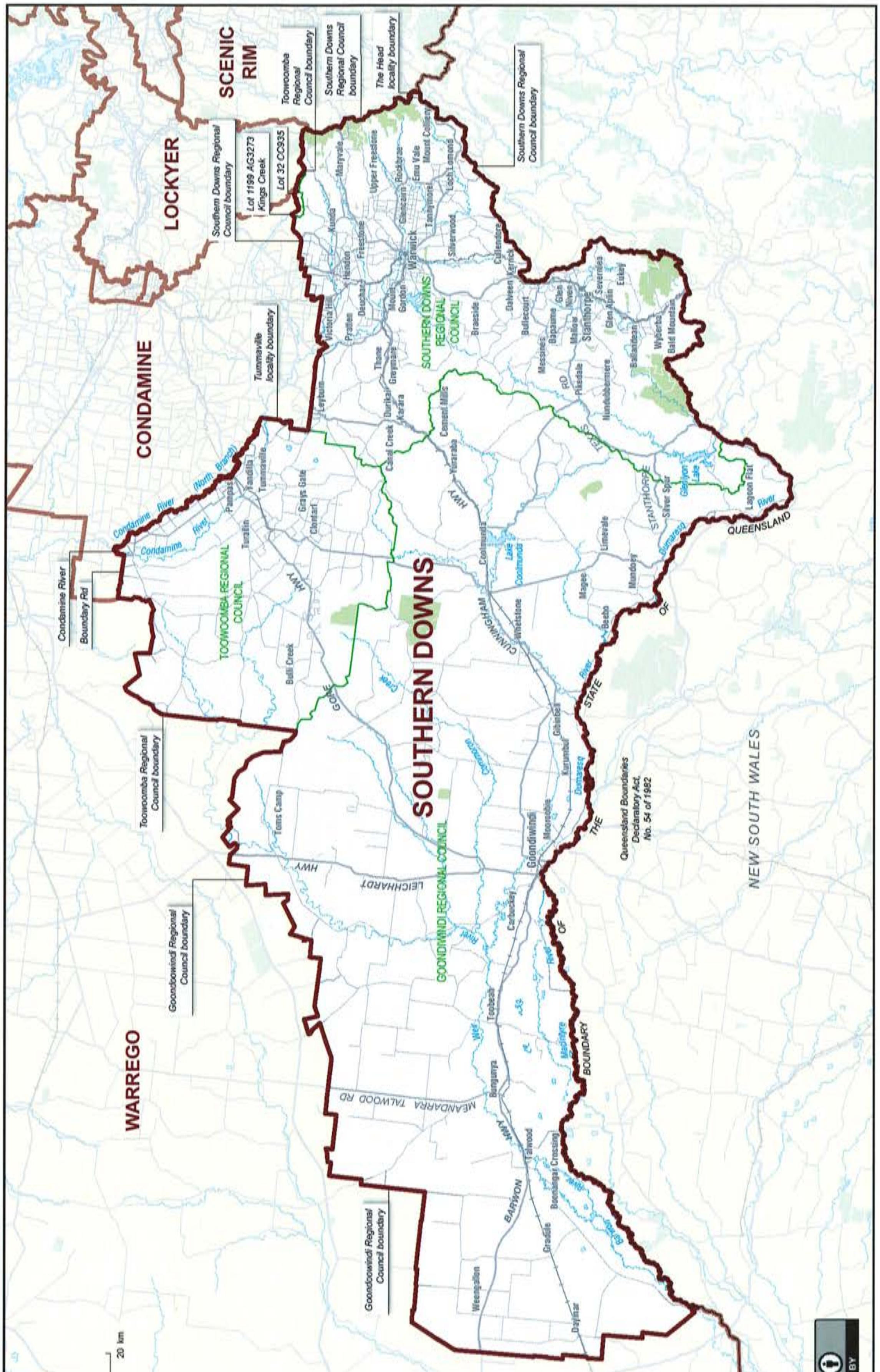

Queensland Electoral Boundaries 2017

Queensland Electoral Boundaries 2017

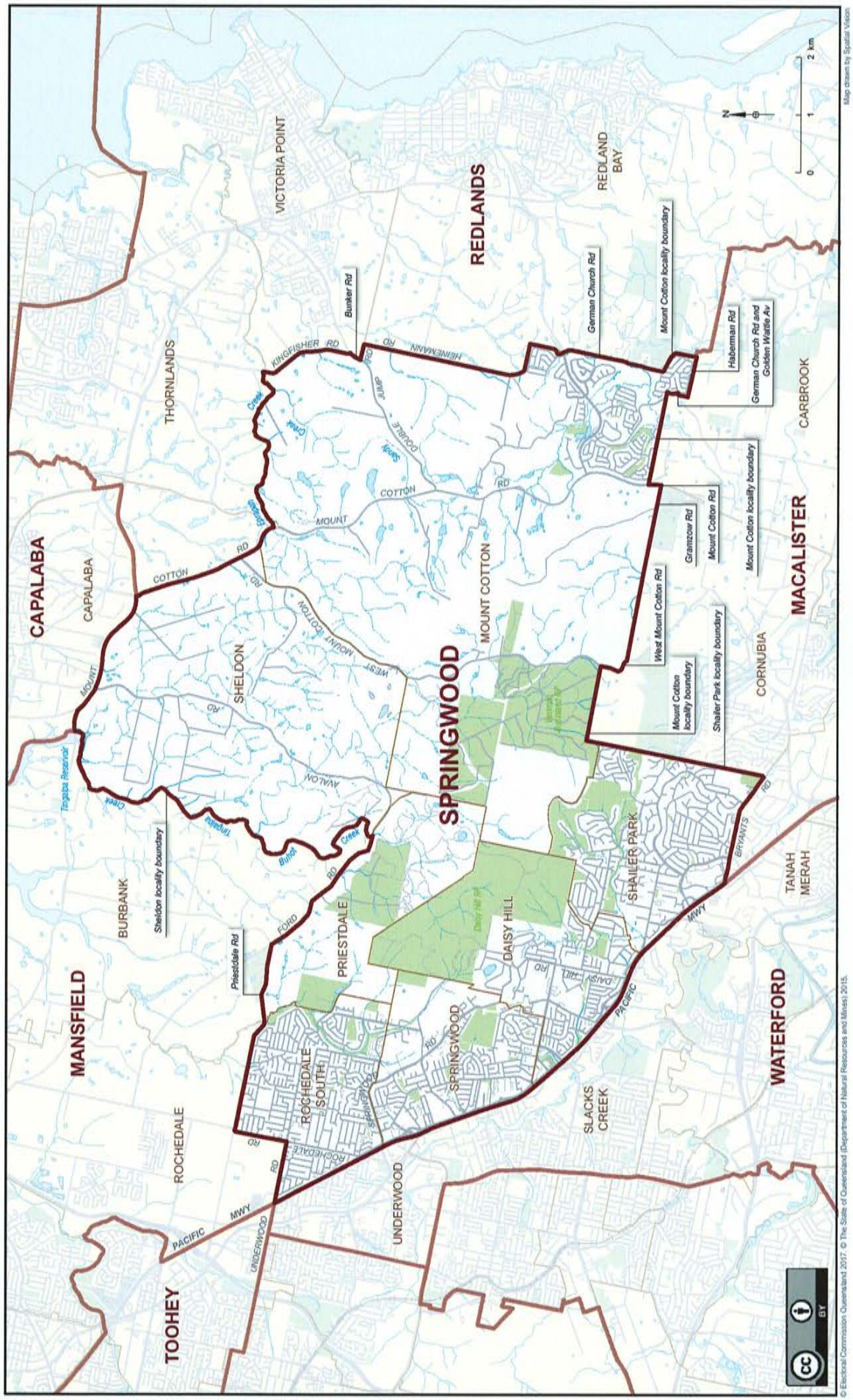

Queensland Electoral Boundaries 2017

© Electoral Commission Queensland 2017. ©The State of Queensland (Department of Natural Resources and Mines) 2015.

Map drawn by Spatial Vision

Queensland Electoral Boundaries 2017

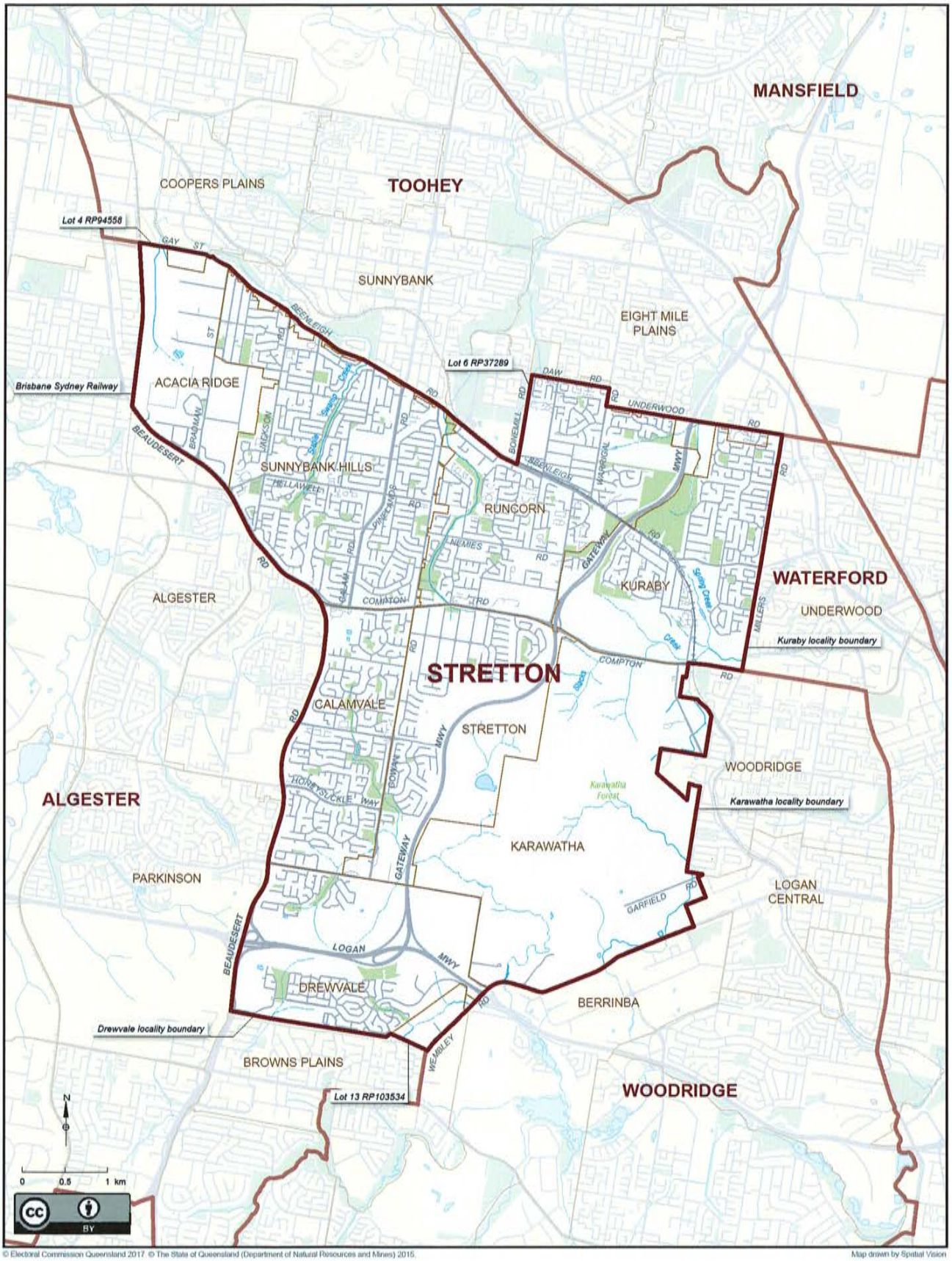

© Electoral Commission Queensland 2017 © The State of Queensland (Department of Natural Resources and Mines) 2015

Map drawn by Spatial Vision

Queensland Electoral Boundaries 2017

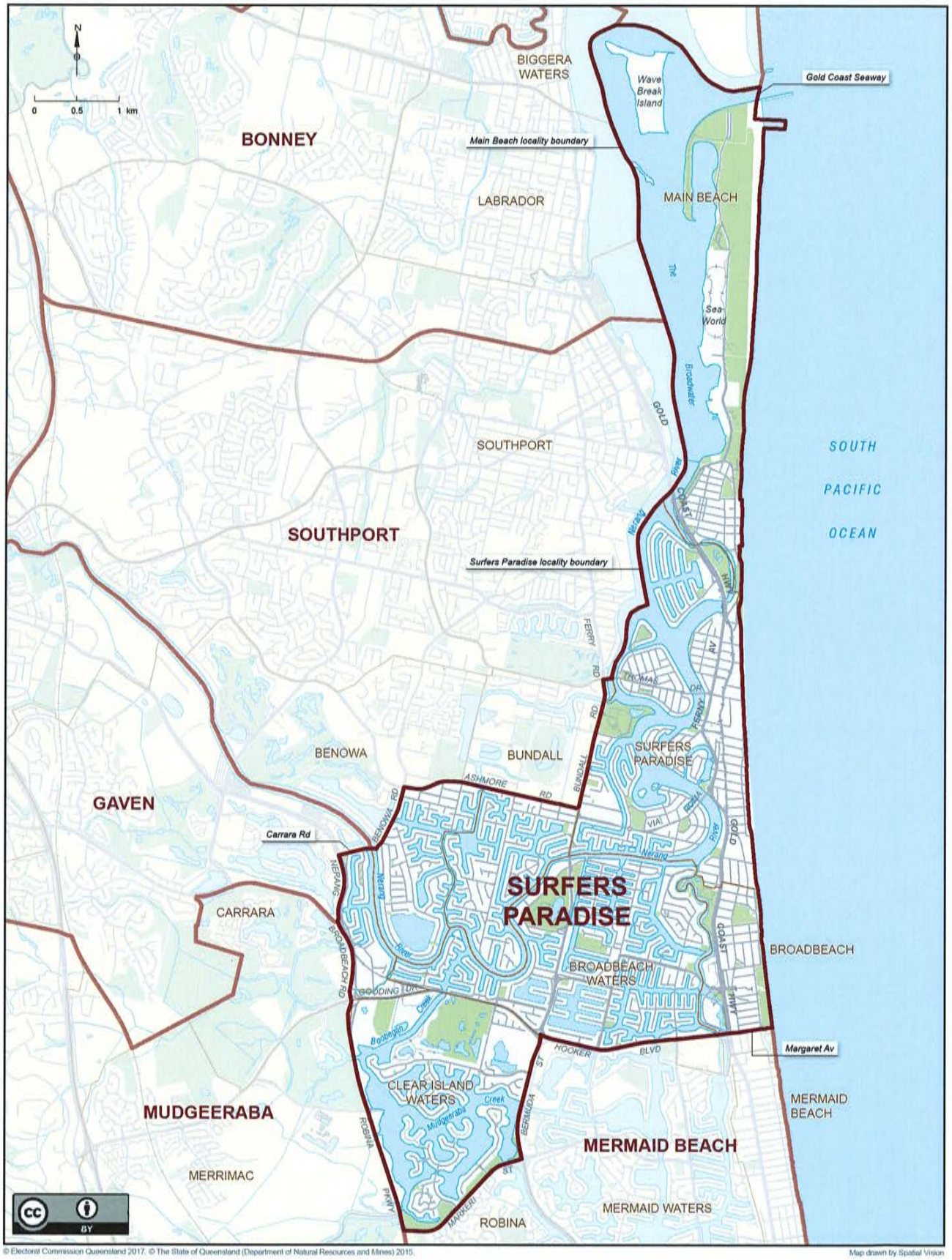

© Electoral Commission Queensland 2017. © The State of Queensland (Department of Natural Resources and Mines) 2015.

Map drawn by Spatial Vision

Queensland Electoral Boundaries 2017

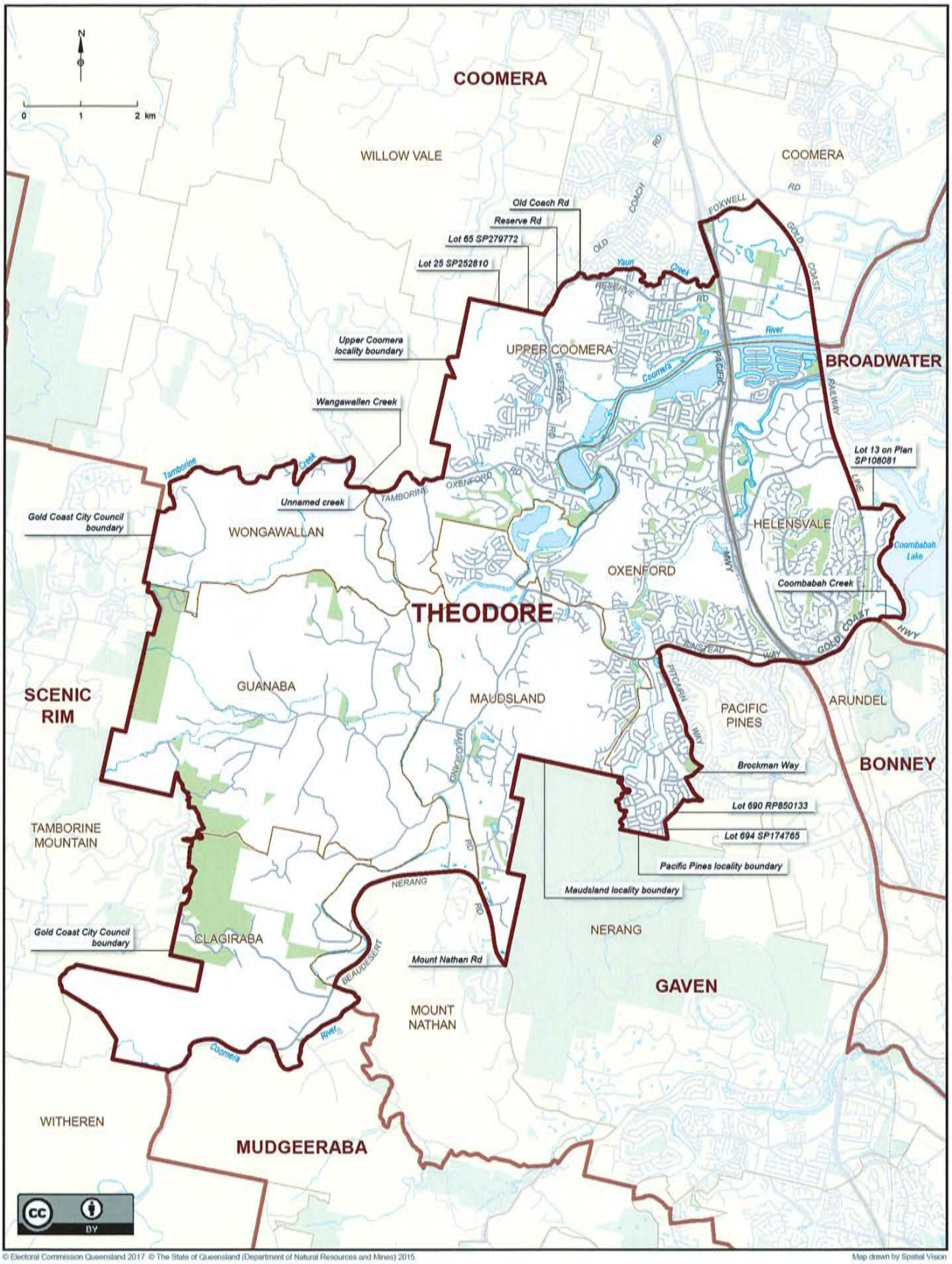

© Electoral Commission Queensland 2017. © The State of Queensland (Department of Natural Resources and Mines) 2015.

Map drawn by Spatial Vision

Queensland Electoral Boundaries 2017

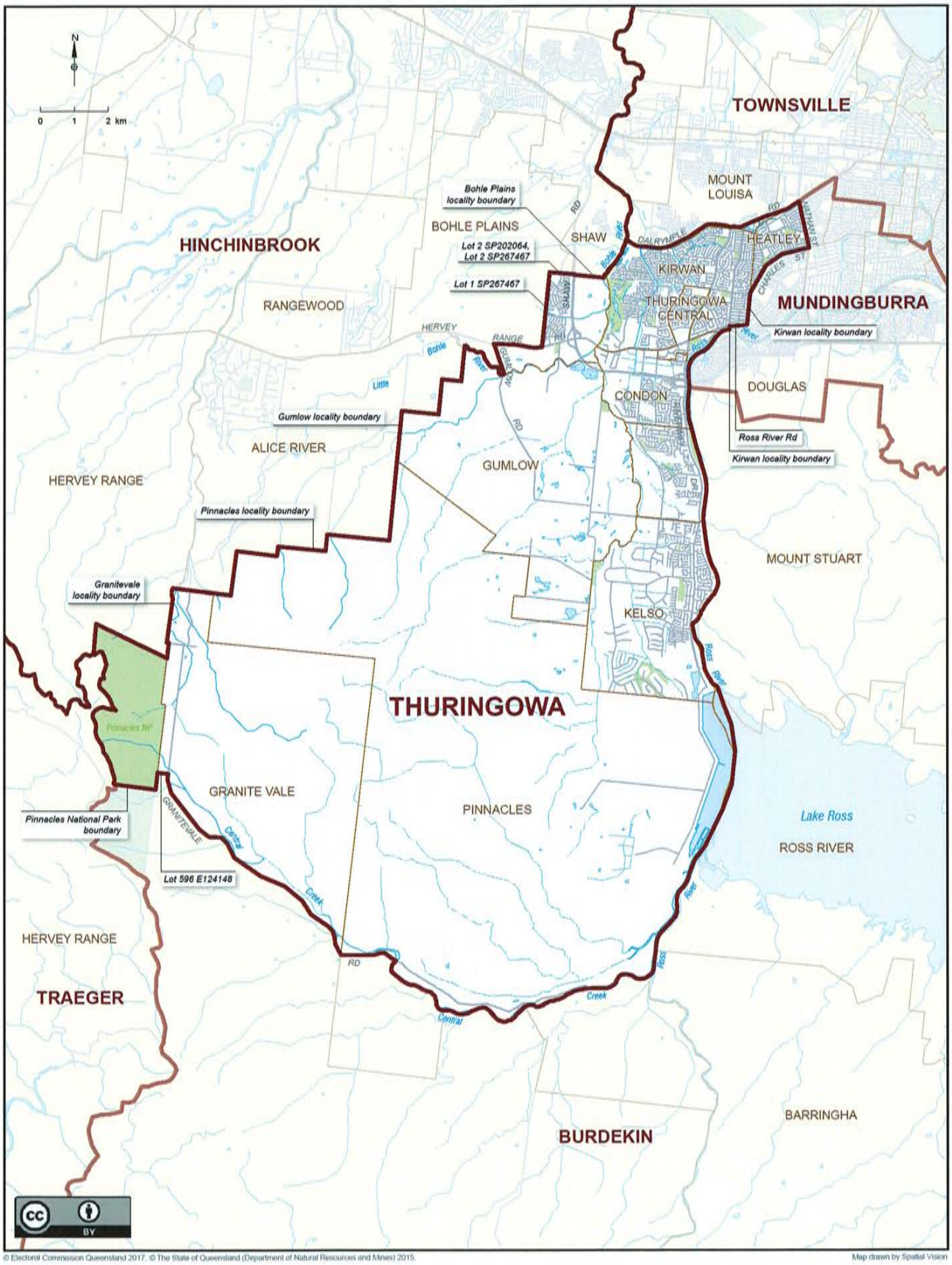

© Electoral Commission Queensland 2017. © The State of Queensland (Department of Natural Resources and Mines) 2015.

Map drawn by Spatial Vision

Queensland Electoral Boundaries 2017

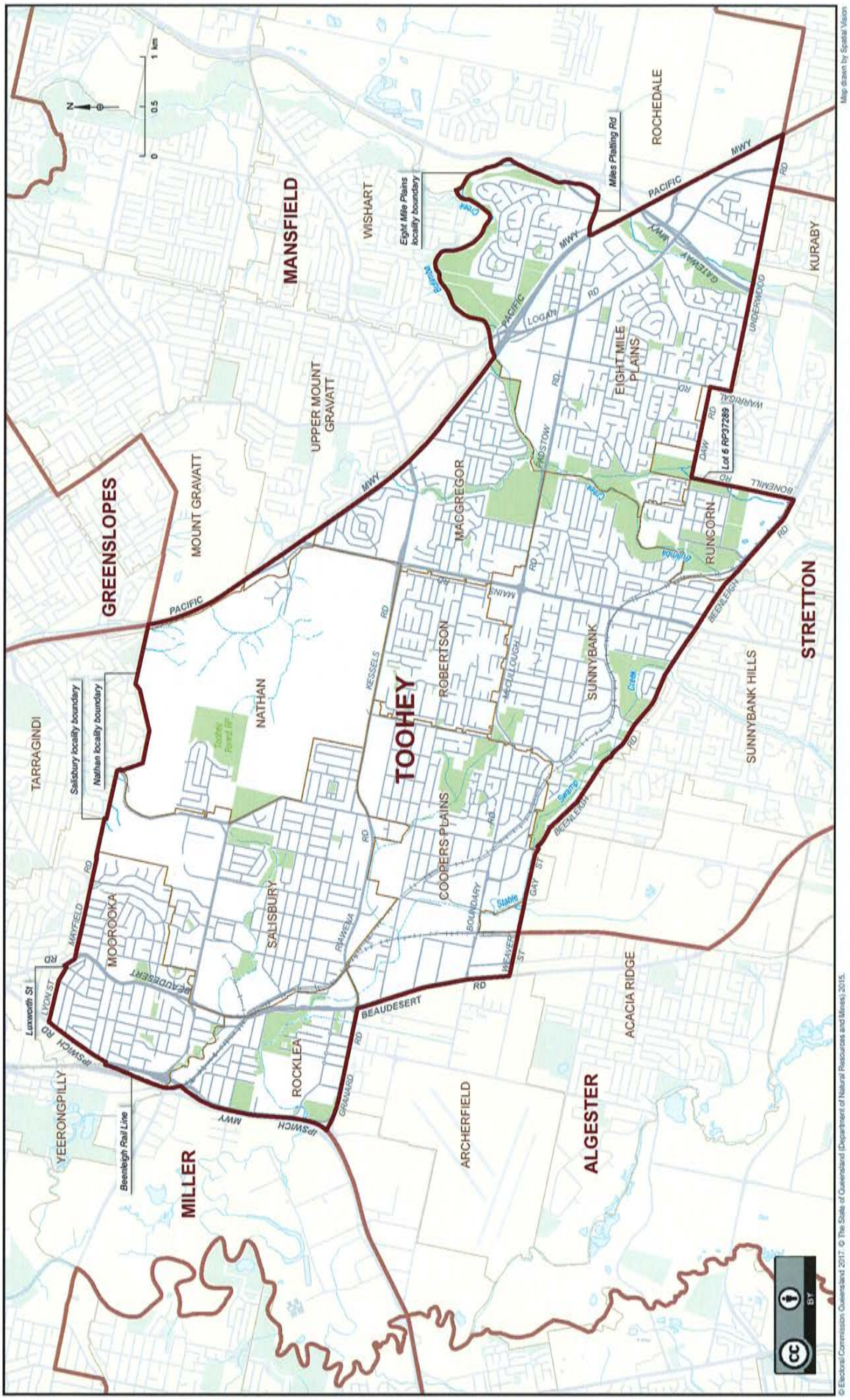

Queensland Electoral Boundaries 2017

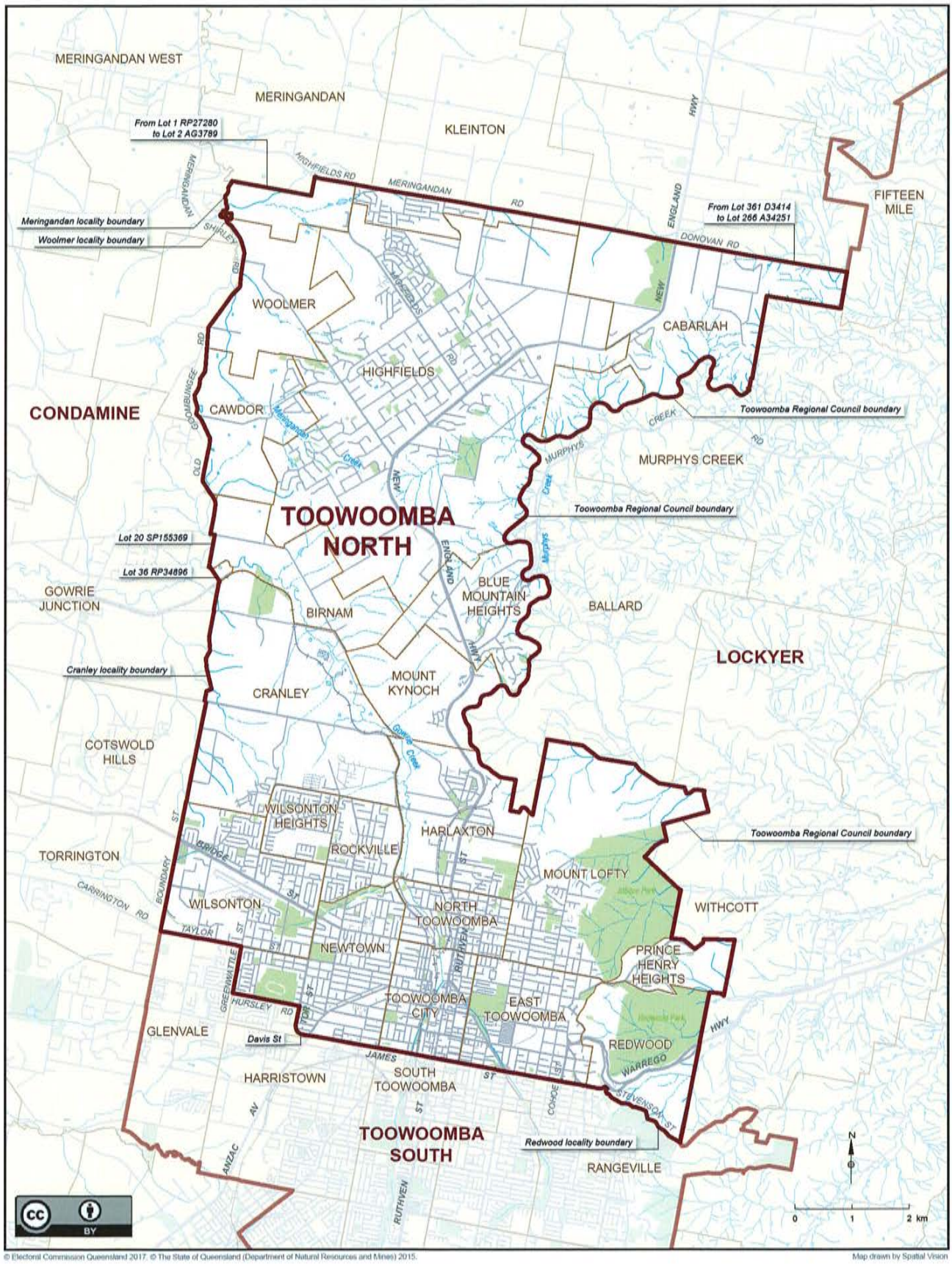

© Electoral Commission Queensland 2017. © The State of Queensland (Department of Natural Resources and Mines) 2015.

Map drawn by Spatial Vision

Queensland Electoral Boundaries 2017

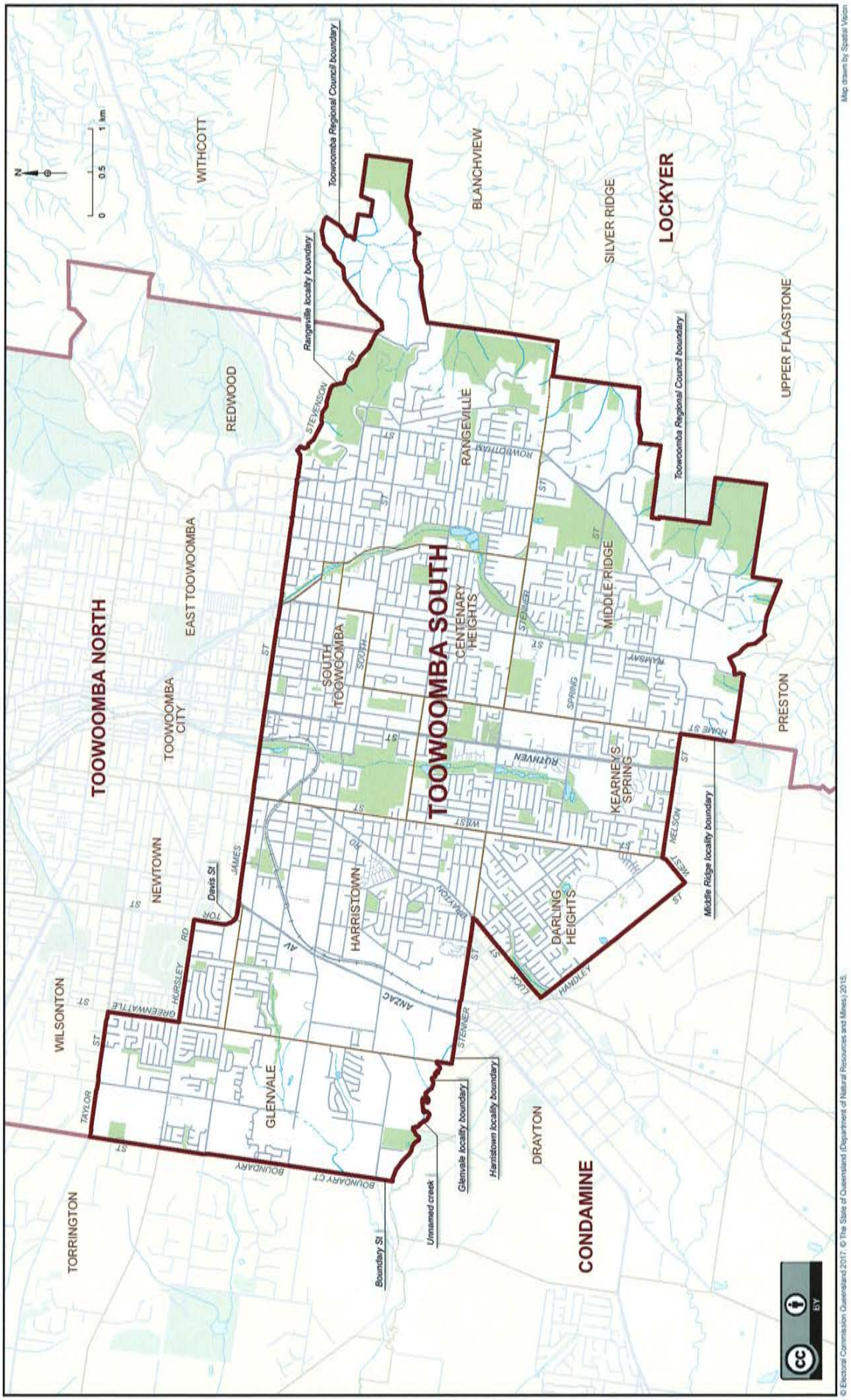

Queensland Electoral Boundaries 2017

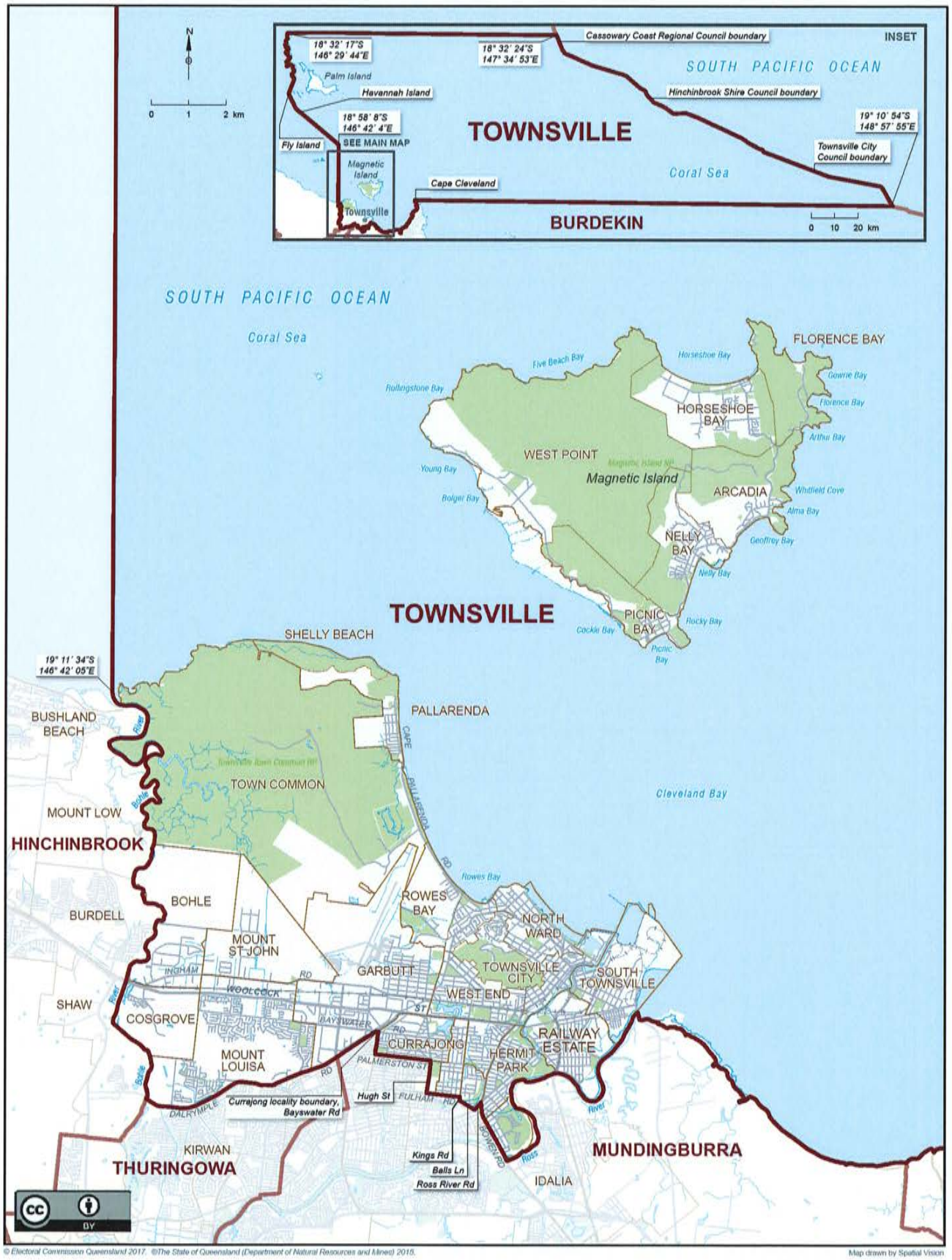

© Electoral Commission Queensland 2017. ©The State of Queensland (Department of Natural Resources and Mines) 2015.

Map drawn by Spatial Vision

Queensland Electoral Boundaries 2017

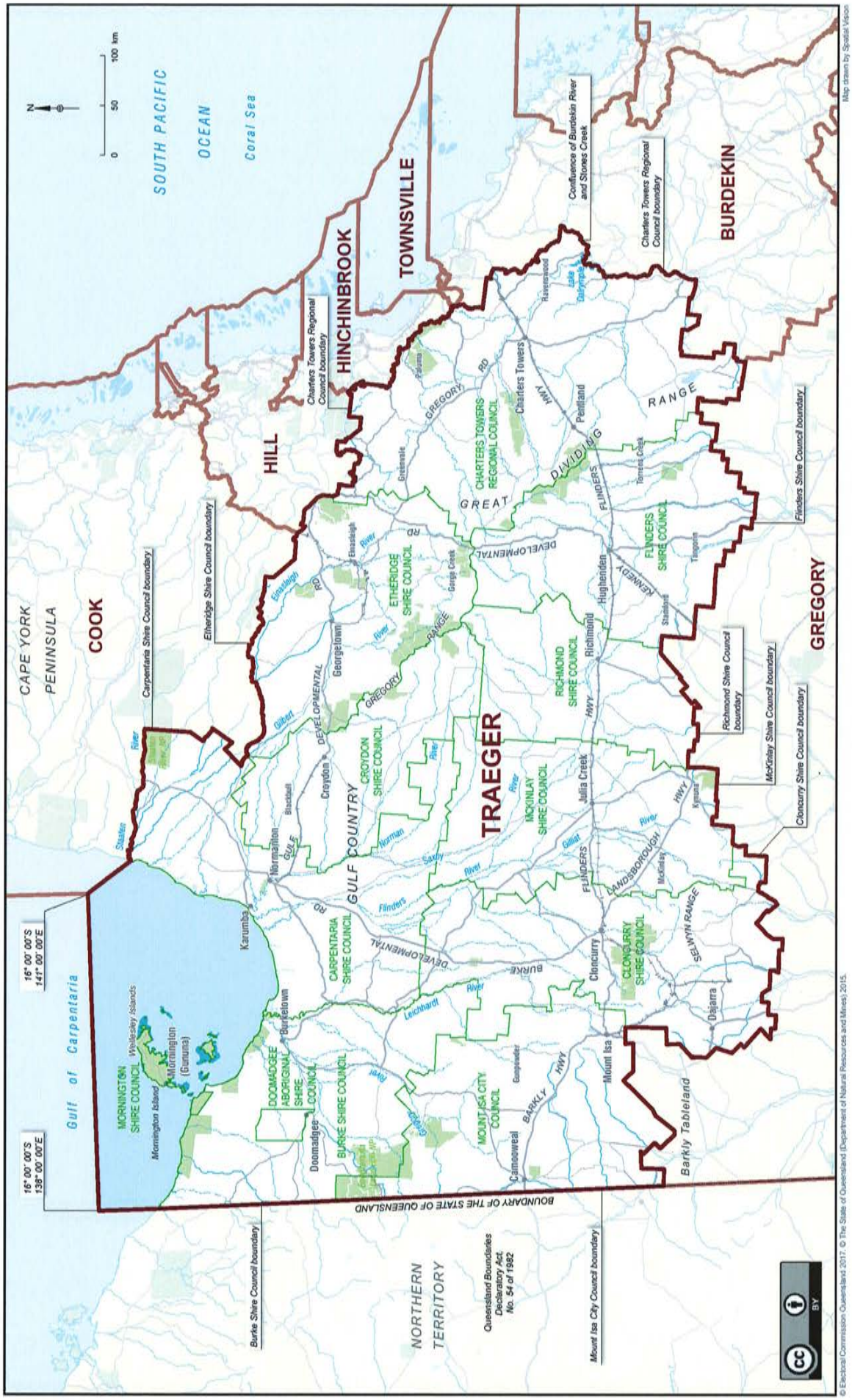

Queensland Electoral Boundaries 2017

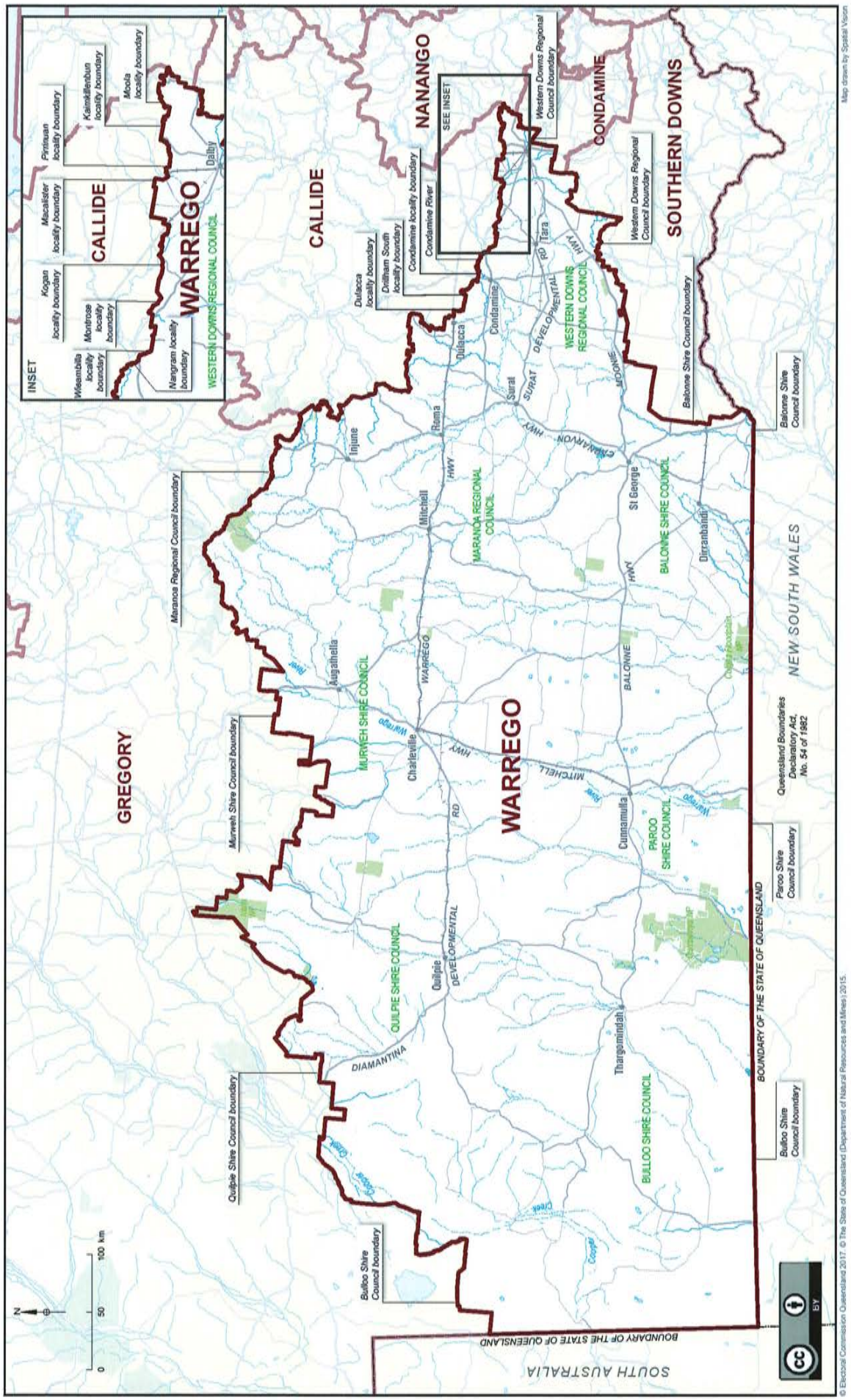

Queensland Electoral Boundaries 2017

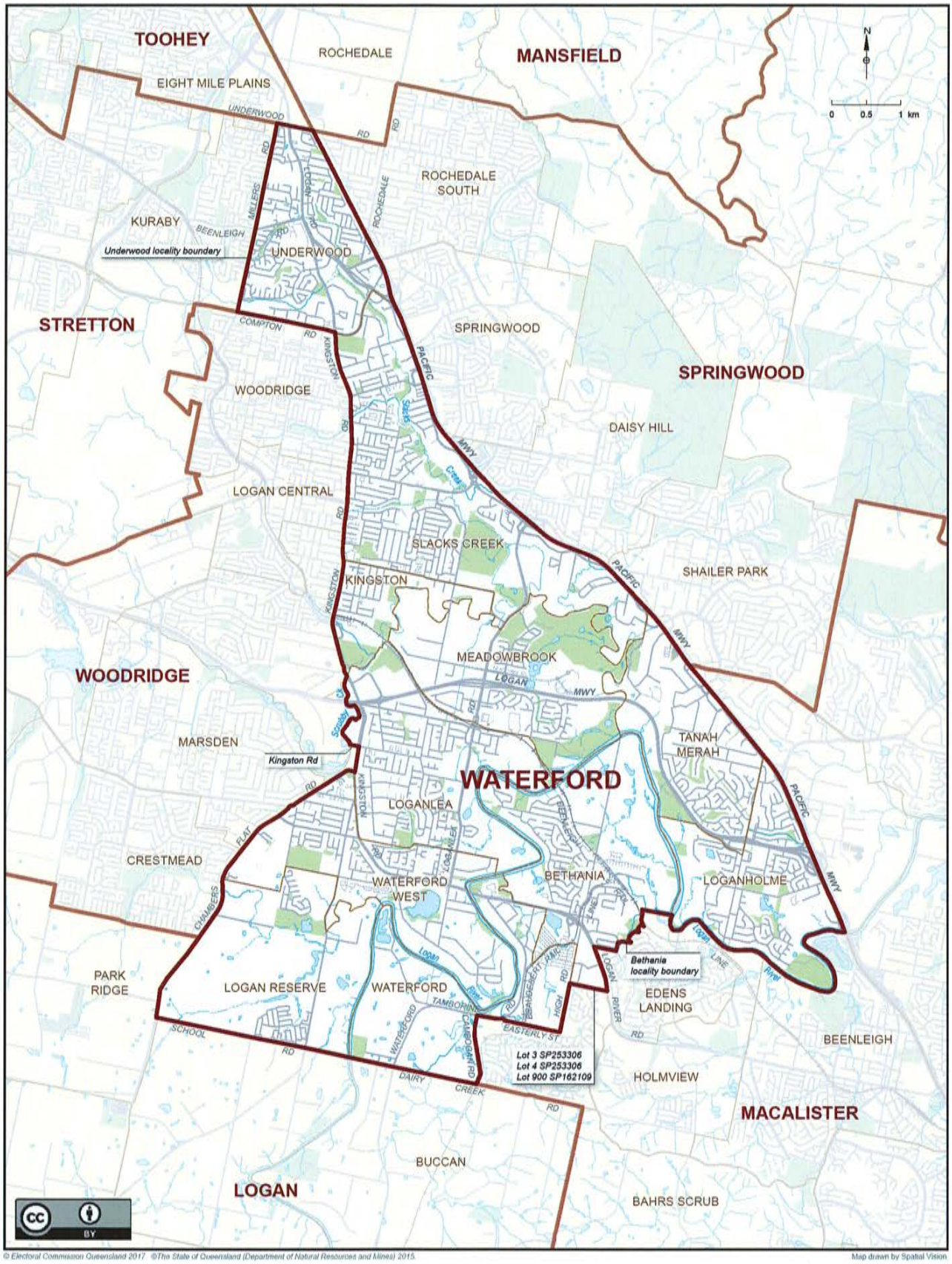

© Electoral Commission Queensland 2017 ©The State of Queensland (Department of Natural Resources and Mines) 2015.

Map drawn by Spatial Vision

Queensland Electoral Boundaries 2017

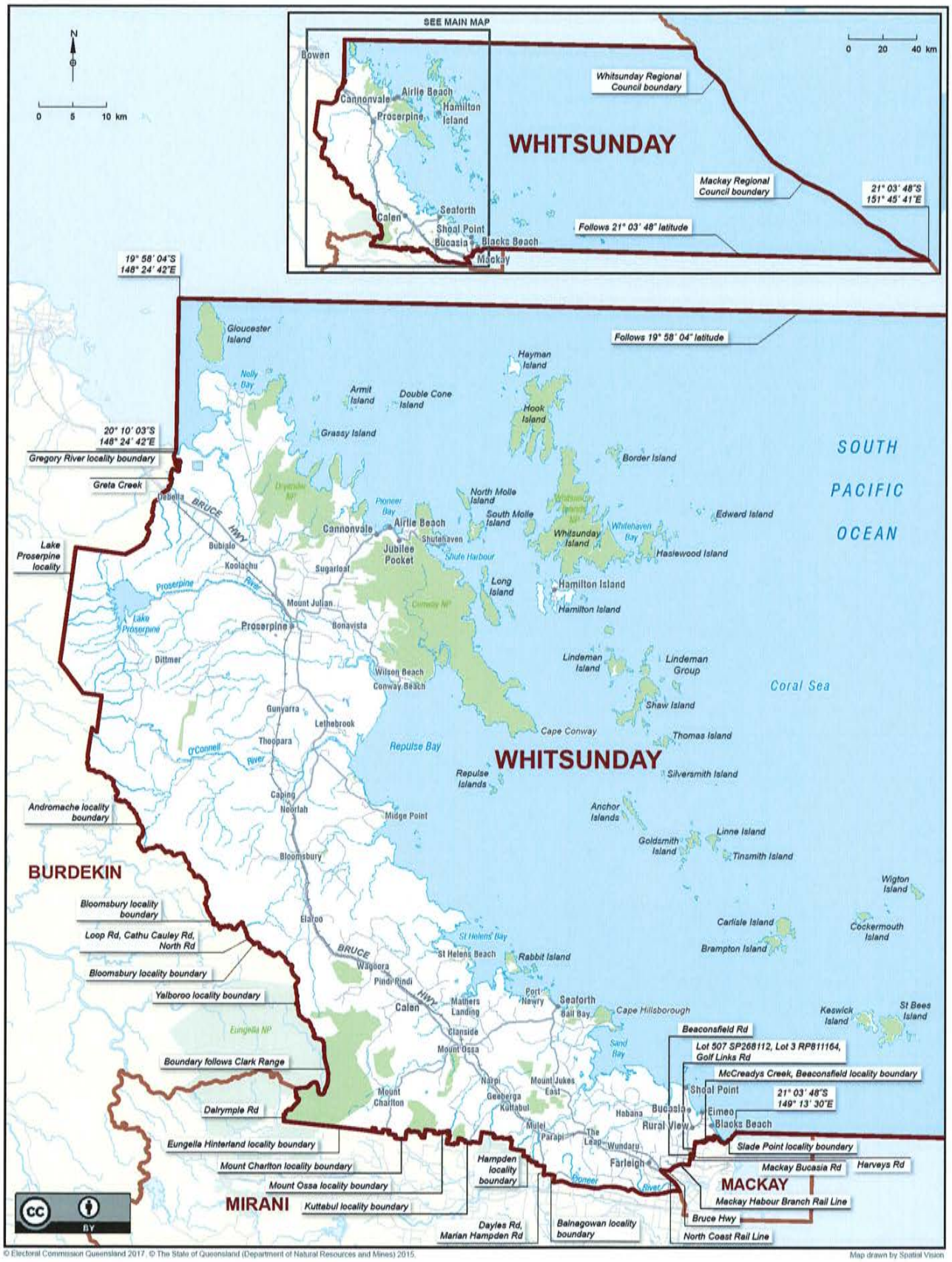

© Electoral Commission Queensland 2017. © The State of Queensland (Department of Natural Resources and Mines) 2015.

Map drawn by Spatial Vision

Queensland Electoral Boundaries 2017

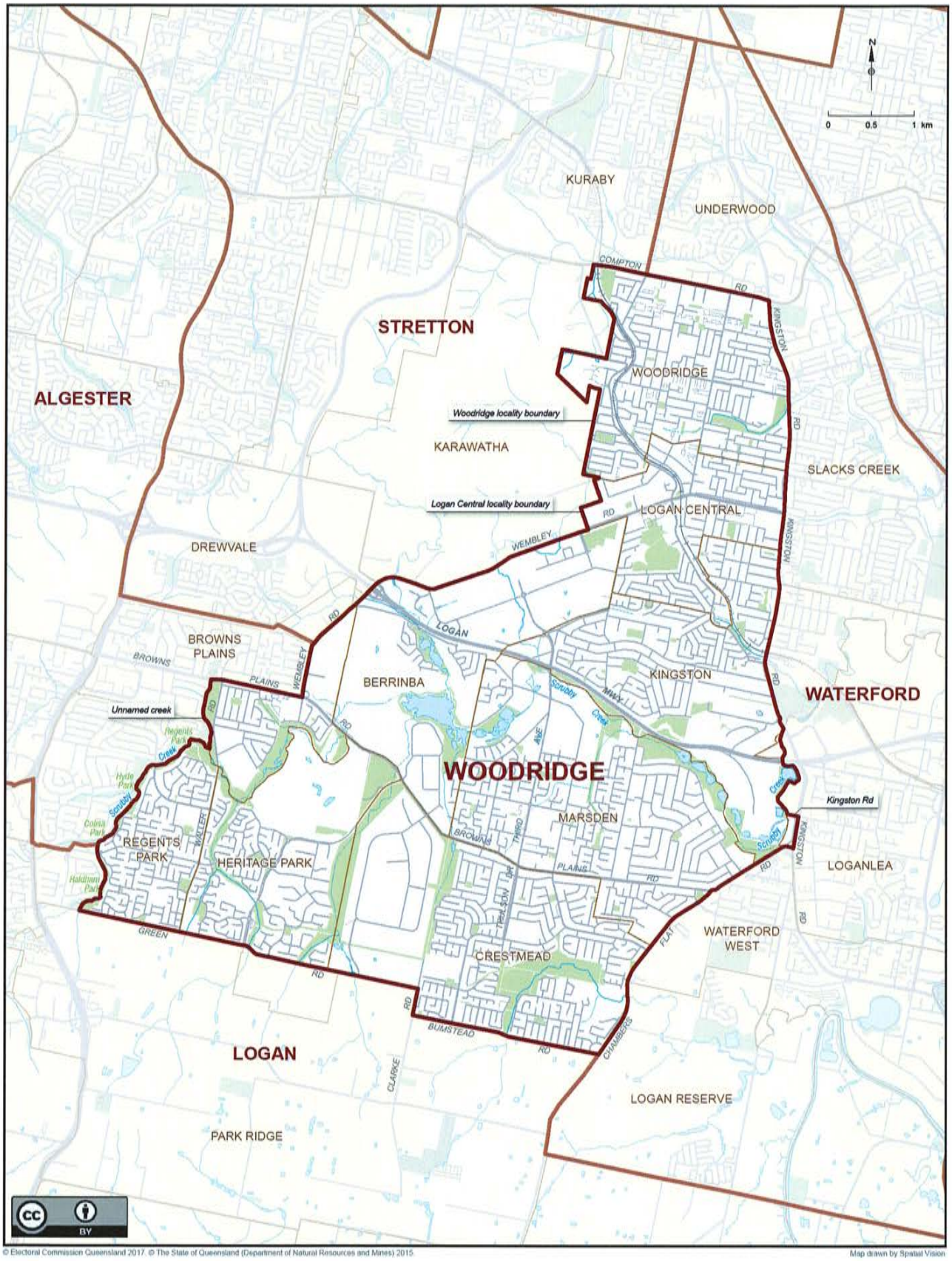

© Electoral Commission Queensland 2017. © The State of Queensland (Department of Natural Resources and Mines) 2015

Map drawn by Spatial Vision