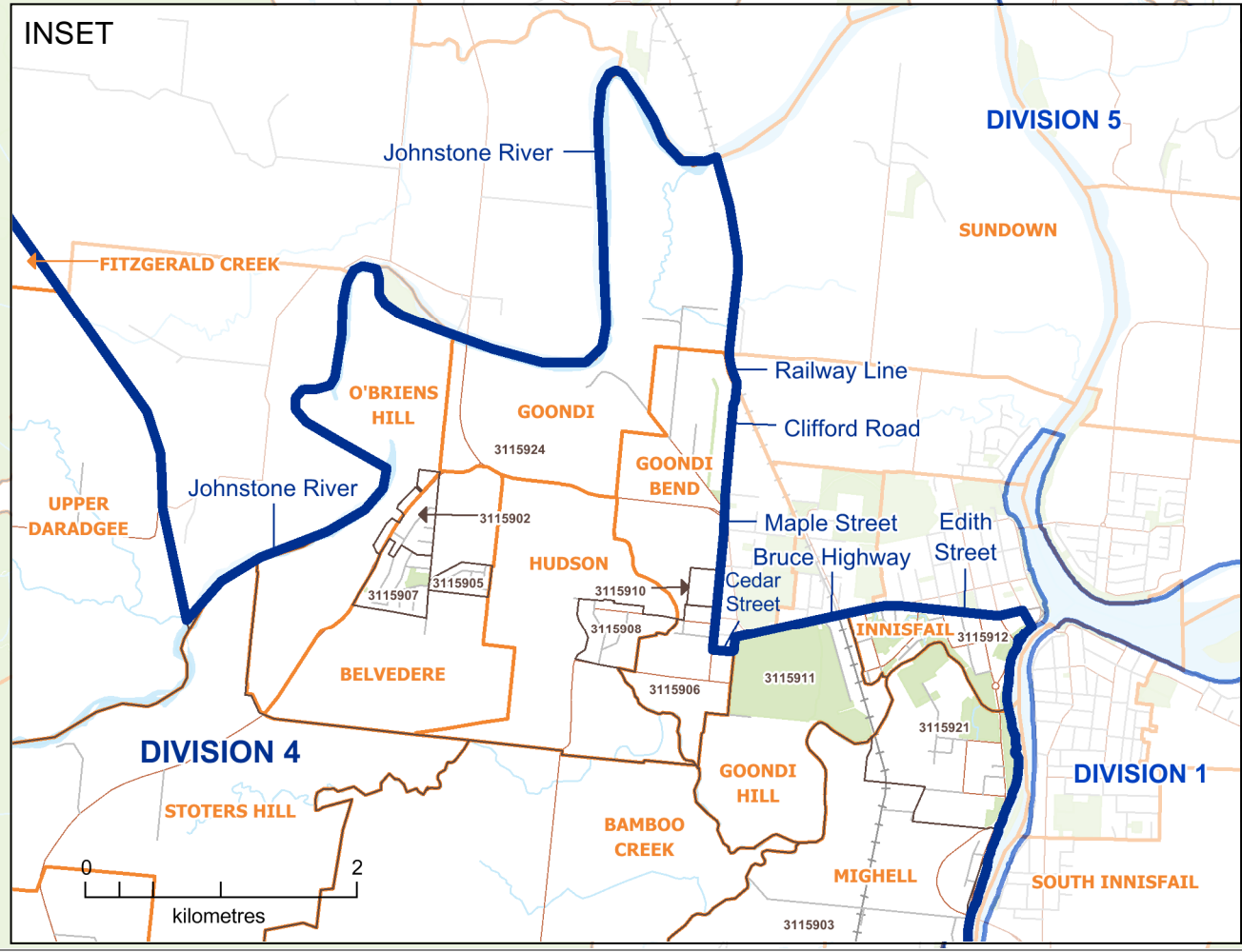
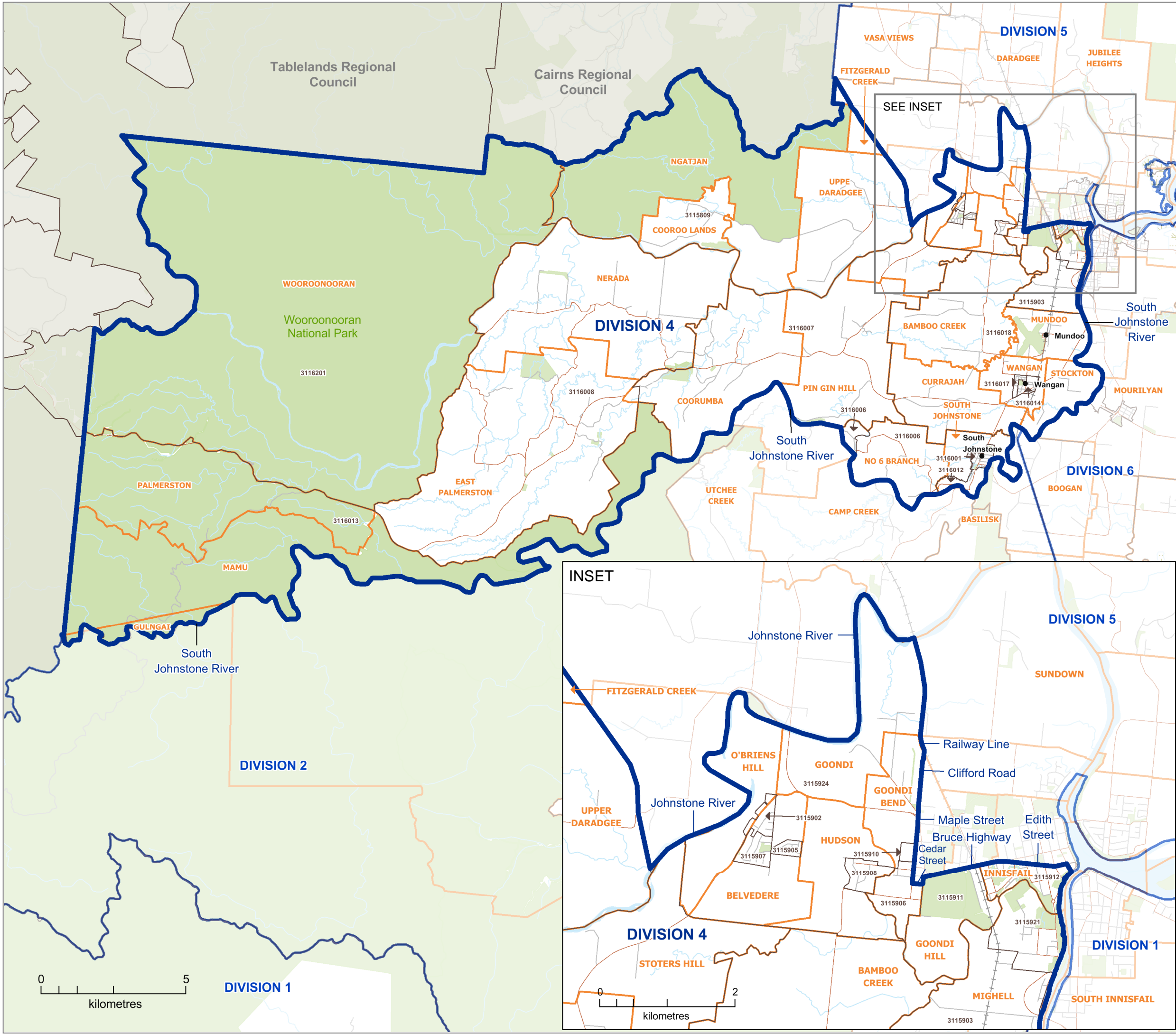
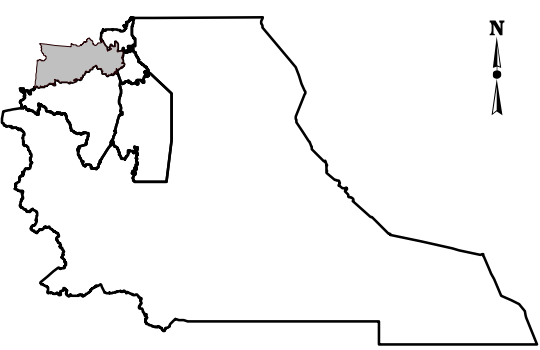


**2019  
Local Government Area  
Review  
CASSOWARY COAST REGIONAL  
DIVISION 4  
Current Division and SA1  
Boundaries**



**DIVISION 4  
Locality Map**



**LEGEND**

- Division Boundary
- Suburb Boundary
- SA1 Boundary
- Adjacent Division
- Adjacent Council
- Reserve, Parkland
- Waterbody
- Railway
- Main Road
- Wetland

**DISCLAIMER**

Statistical Area Level 1 (SA1) data used during compilation sourced from the Australian Bureau of Statistics.

SA1s are spatial units defined in the 2016 ASGS ( Australian Statistical Geography Standard ).

© The State of Queensland - 2019  
(Department of Natural Resources, Mines and Energy)

© Electoral Commission of Queensland 2019