

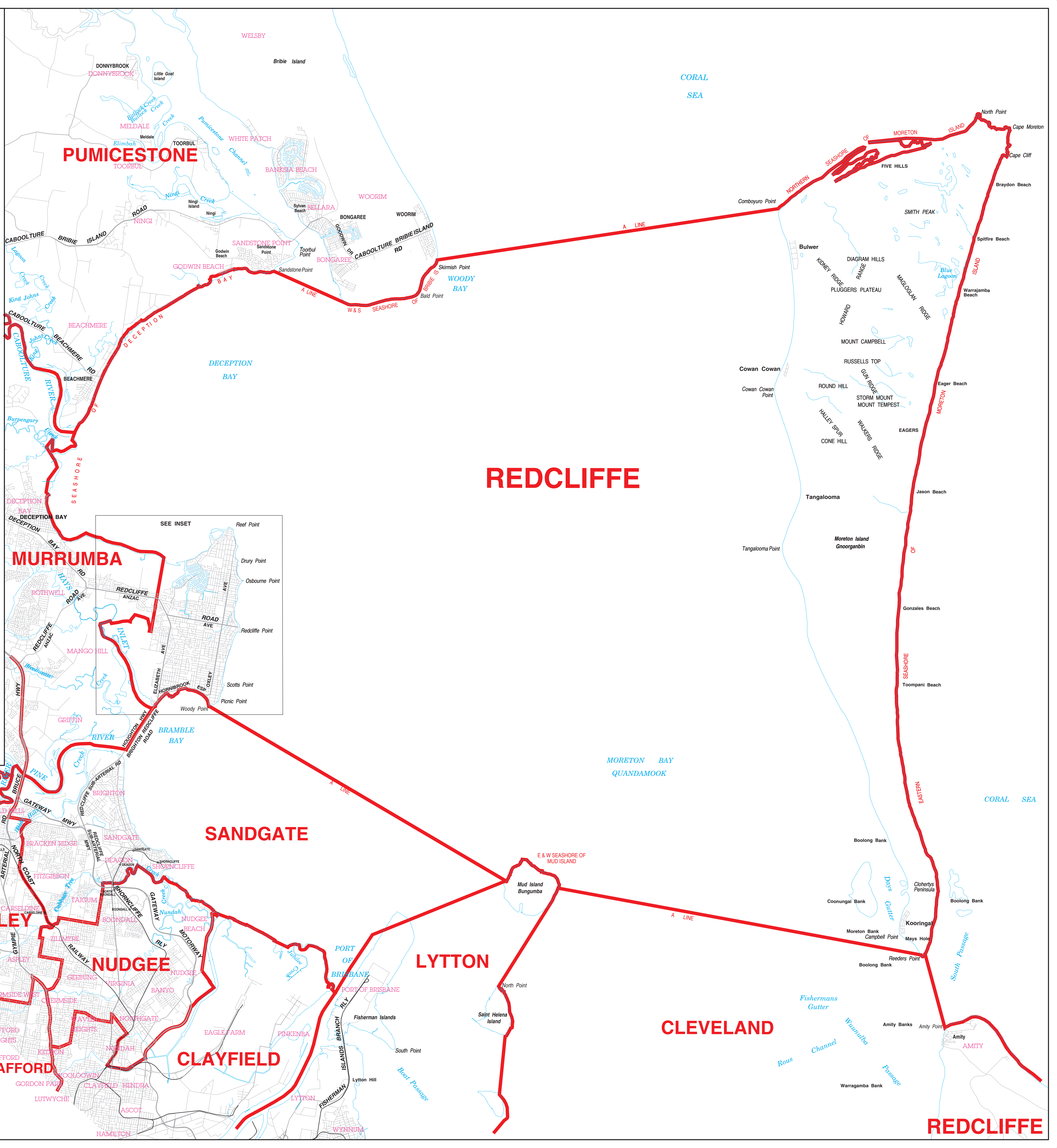
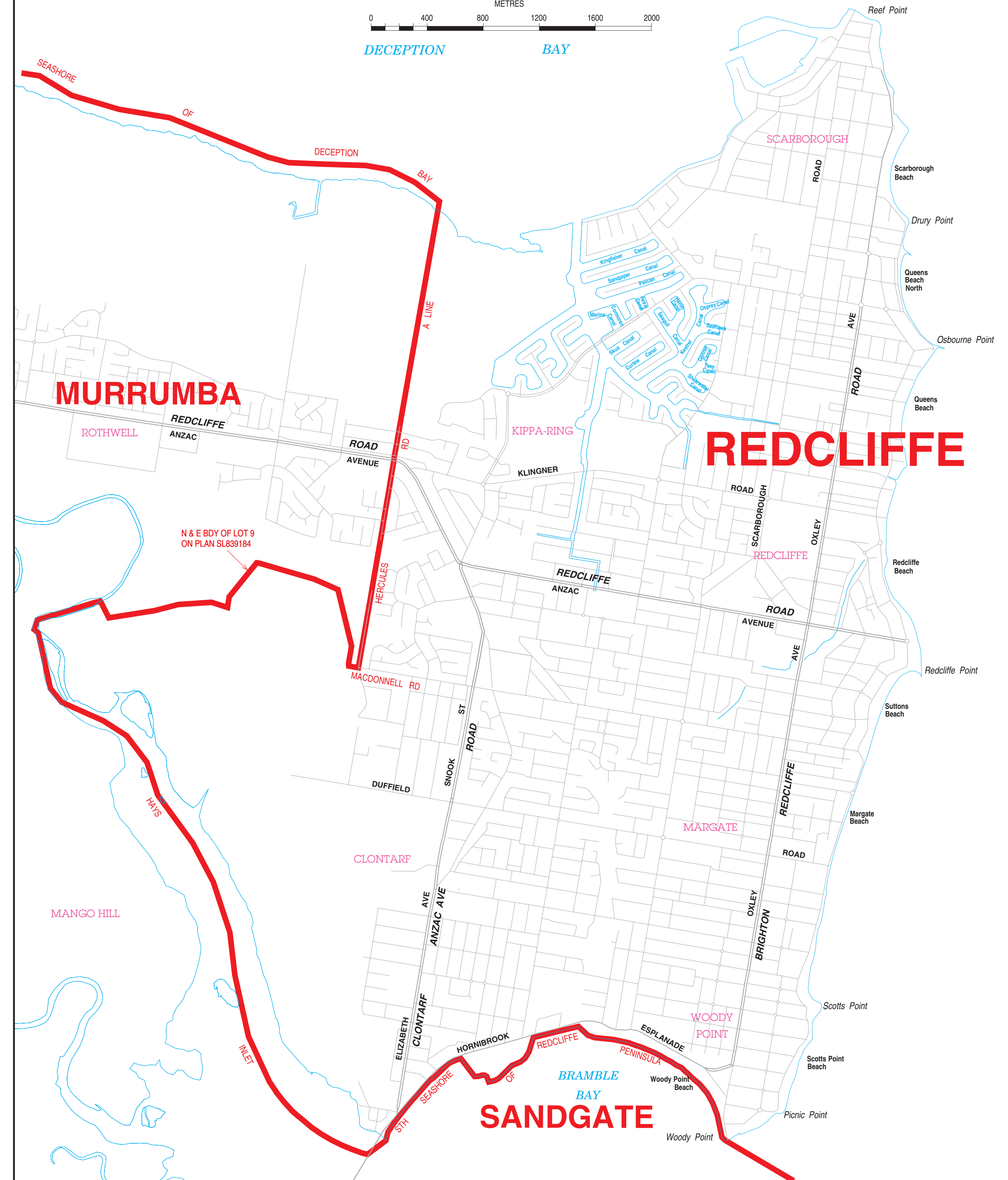
# INSET

1:20 000

METRES


0 400 800 1200 1600 2000

DECEPTION BAY



### ELECTORAL DISTRICT OF REDCLIFFE

Commencing at Skirmish Point on the eastern seashore of Bribe Island and bounded thence by a line north-easterly to Comboyuro Point on the northern seashore of Moreton Island, by that seashore and the eastern seashore of that island north-easterly and southerly to Redders Point, by a line westerly to the eastern extremity of Mud Island, by that seashore generally north-westerly and south-westerly to the western extremity of Mud Island, by a line north-westerly to Woody Point, by the southern seashore of Redcliffe Peninsula and the Redcliffe Sub-Arterial Road generally north-westerly and south-westerly to Hays Inlet, by that inlet upwards to a line in continuation of the northern boundary of Lot 9 on plan SL839184, by that line and the northern and eastern boundary south-easterly, easterly, north-easterly, again easterly and generally southerly to Macdonnell Road, by that road, Hercules Road and a line in continuation to the seashore of Deception Bay, by that seashore and the seashore of Pumicestons Channel north-westerly, westerly, and generally north-easterly to Sandstone Point, by a line south-easterly to a point on the western seashore of Bribe Island; and by that seashore and the southern seashore of that island south-easterly, easterly and north-easterly to the point of commencement.

Electorate Act 1992  
MAP SHOWING THE BOUNDARY FOR THE  
**QUEENSLAND ELECTORAL DISTRICT OF REDCLIFFE**  
Boundary of Electoral District shown thus 

District boundaries follow the centre line of the feature along which they are original unless otherwise indicated.  
Produced by the Department of Natural Resources and Water, Queensland, for the Queensland Redistribution Commission.  
© The State of Queensland, Department of Natural Resources and Water, 2008

1:75 000  
KILOMETRES

0 1 2 3 4 5 6 7