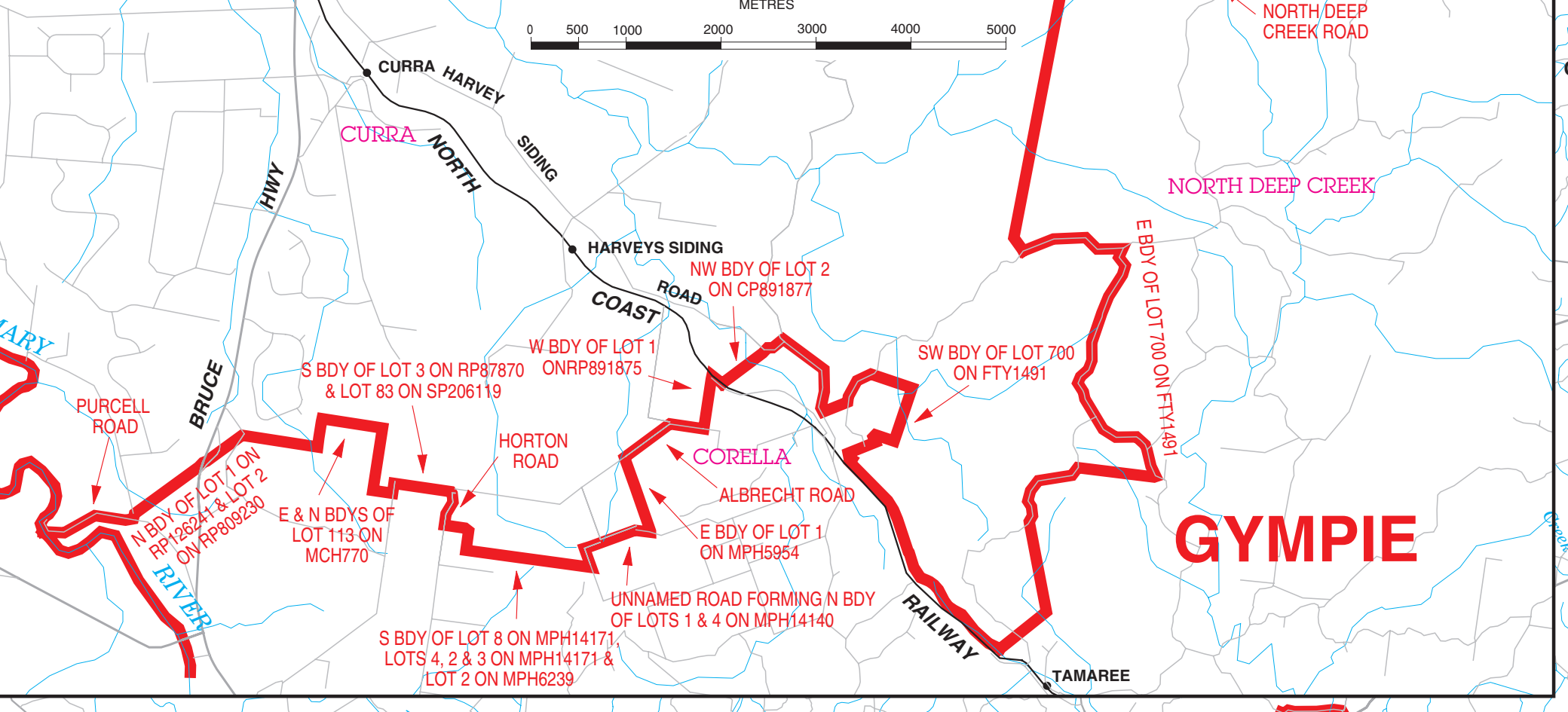
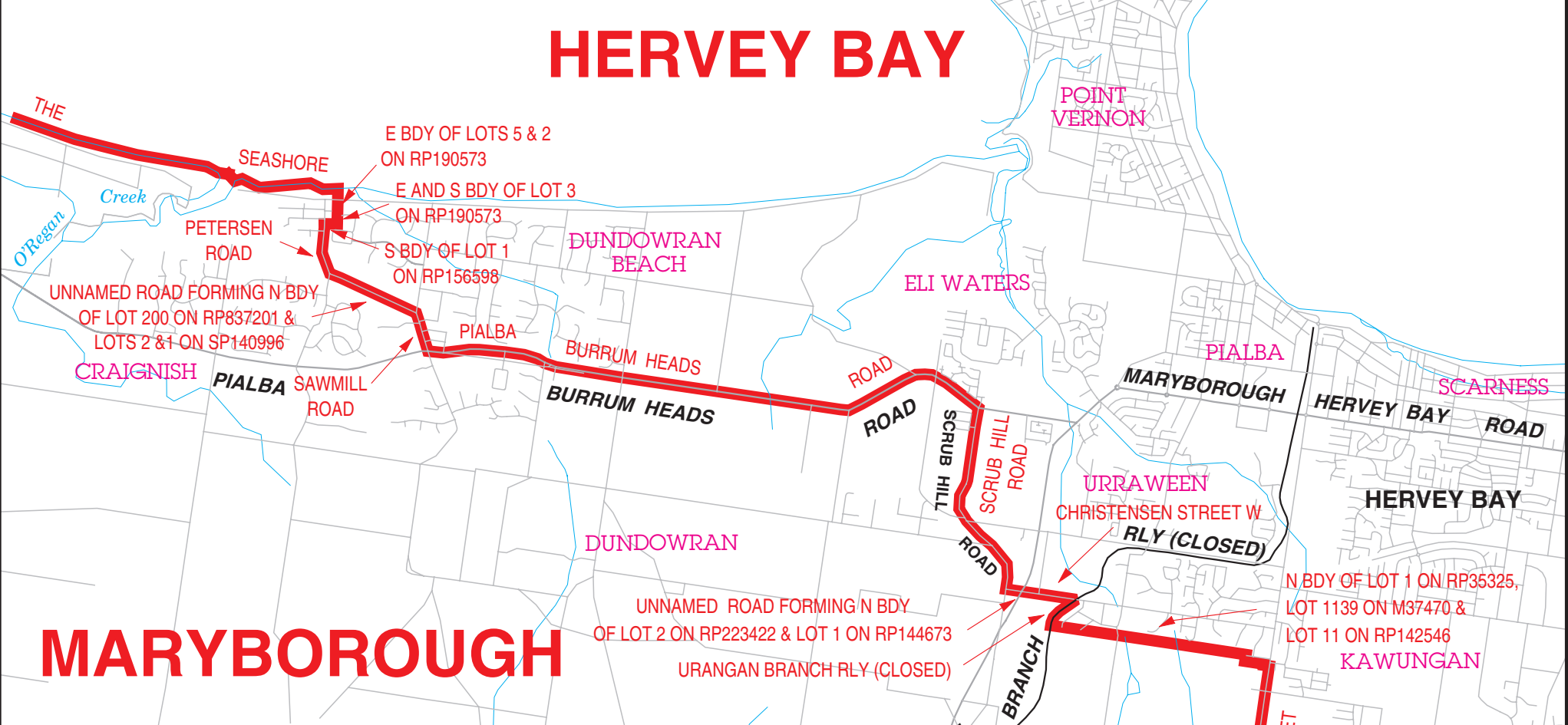
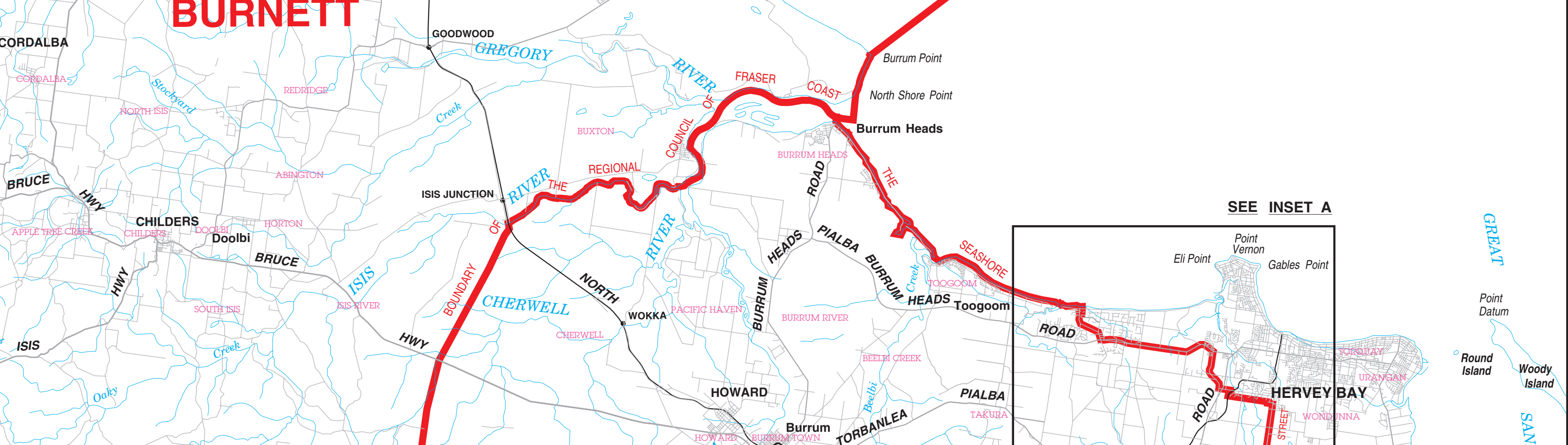


# MARYBOROUGH

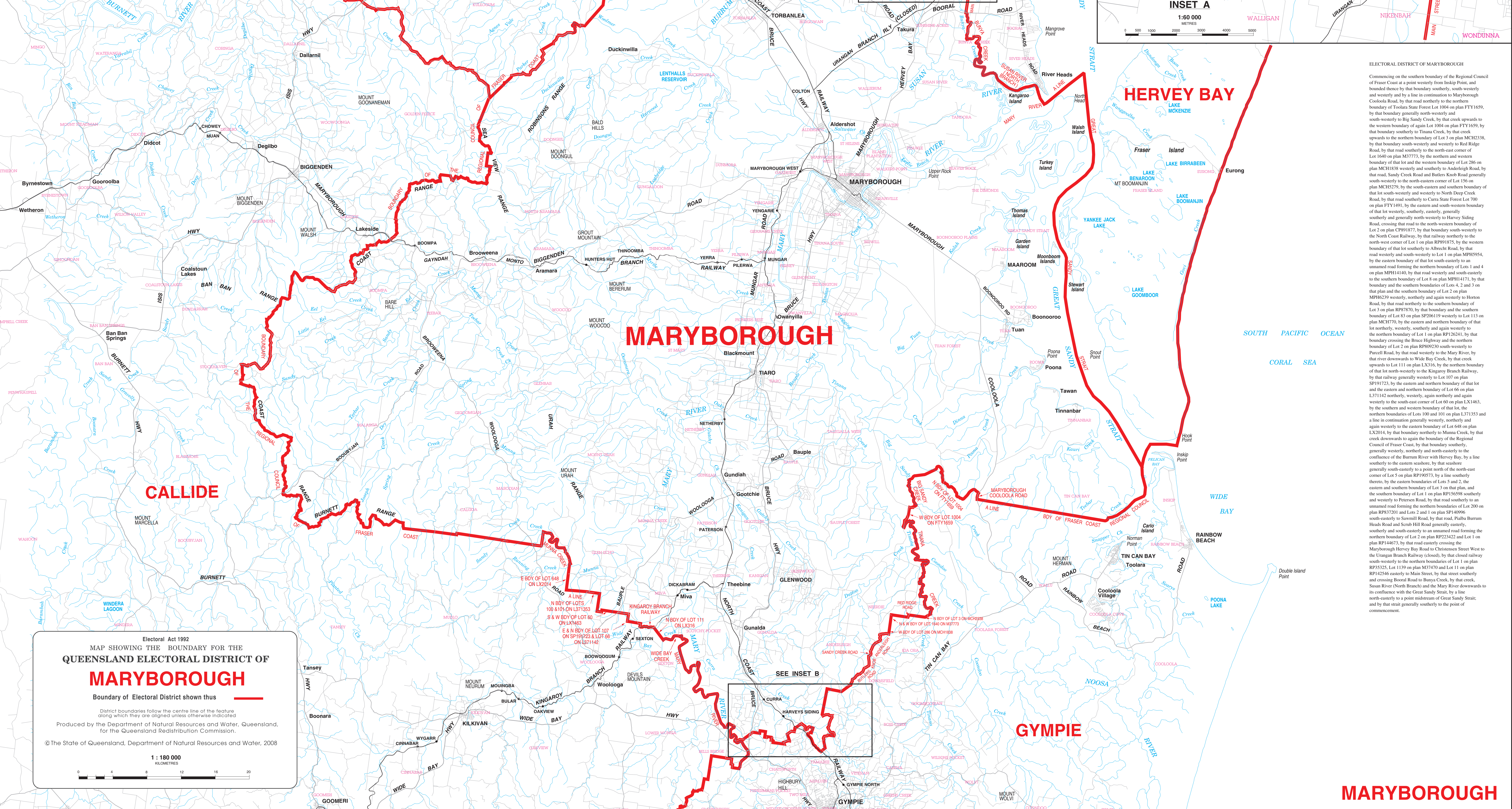
**INSET B**  
1:60 000  
METRES




# BURNETT



**INSET A**  
1:60 000  
METRES



# MARYBOROUGH

Electoral Act 1992  
MAP SHOWING THE BOUNDARY FOR THE  
**QUEENSLAND ELECTORAL DISTRICT OF  
MARYBOROUGH**  
Boundary of Electoral District shown thus   
District boundaries follow the centre line of the feature  
along which they are aligned unless otherwise indicated.  
Produced by the Department of Natural Resources and Water, Queensland,  
for the Queensland Redistribution Commission.  
© The State of Queensland, Department of Natural Resources and Water, 2008  
1 : 180 000  
KILOMETRES

# MARYBOROUGH

ELECTORAL DISTRICT OF MARYBOROUGH

Commencing on the southern boundary of the Regional Council of Fraser Coast at a point westerly from Inskip Point, and bounded thence by that boundary southerly, south-westerly and westerly and by a line in continuation to Maryborough Cooloola Road, by that road northerly to the northern boundary of Toolara State Forest Lot 1004 on plan FTY1659, by that boundary generally north-westerly and north-westerly to Big Sandy Creek, by that creek upwards to the western boundary of agin Lot 1004 on plan FTY1659, by that boundary southerly to Trina Creek, by that creek upwards to the northern boundary of Lot 1 on plan MCH2338, by that boundary south-westerly and westerly to Red Ridge Road, by that road southerly to the north-east corner of Lot 1640 on plan M3773, by the northern and western boundary of that lot and the western boundary of Lot 288 on plan MCH1838 westerly and southerly to Anderleigh Road, by that road, Sandy Creek Road and Butlers Knob Road generally south-westerly to the north-east corner of Lot 156 on plan MCH5279, by the south-eastern and southern boundary of that lot south-westerly and westerly to North Deep Creek Road, by that road southerly to Curra State Forest Lot 700 on plan FTY1491, by the eastern and south-western boundary of that lot westerly, southerly, easterly, generally southerly and generally north-westerly to Harvey Sliding Road, crossing that road to the north-western boundary of Lot 2 on plan CP891877, by that boundary south-westerly to the North Coast Railway, by that railway southerly to the north-west corner of Lot 1 on plan RP891875, by the western boundary of that lot southerly to Albrecht Road, by that road westerly and south-westerly to Lot 1 on plan MP15954, by the eastern boundary of that lot south-westerly to an unnamed road forming the northern boundary of Lots 1 and 4 on plan MPH14140, by that road westerly and south-easterly to Horton Road, by that road northerly to the southern boundary of Lot 3 on plan RP87870, by that boundary and the southern boundary of Lot 83 on plan SP20619 westerly to Lot 113 on plan MCH770, by the eastern and northern boundary of that lot northerly, westerly, southerly and again westerly to the North Coast Railway, by that railway southerly to the northern boundary of Lot 66 on plan L371142 northerly, westerly, again northerly and again westerly to the south-east corner of Lot 60 on plan LX1463, by the southern and western boundary of that lot, the northern boundaries of Lots 100 and 101 on plan L371353 and a line in continuation generally westerly, northerly and again westerly to the eastern boundary of Lot 648 on plan LX2014, by that boundary northerly to Munn Creek, by that creek downwards to again the boundary of the Regional Council of Fraser Coast, by that boundary southerly, generally westerly, northerly and north-easterly to the confluence of the Burrum River with Hervey Bay, by a line southerly to the eastern seashore, by that seashore generally south-easterly to a point north of the north-east corner of Lot 5 on plan RP190573, by a line southerly thence, by the eastern boundaries of Lots 5 and 2, the eastern and southern boundary of Lot 3 on that plan, and the southern boundary of Lot 1 on plan RP156598 southerly and westerly to Petersen Road, by that road southerly to an unnamed road forming the northern boundary of Lot 200 on plan RP33720 and Lots 2 and 1 on plan SP140996 south-easterly to Sawmill Road, by that road, Pinalba Burrum Heads Road and Scrub Hill Road generally easterly, southerly and south-easterly to an unnamed road forming the northern boundary of Lot 2 on plan RP23422 and Lot 1 on plan RP33325, Lot 1139 on plan M37470 and Lot 11 on plan RP142546 easterly to Main Street, by that street southerly and crossing Booral Road to Bunya Creek, by that creek, Susan River (North Branch) and the Mary River downwards to its confluence with the Great Sandy Strait, by a line north-easterly to a point midstream of Great Sandy Strait; and by that strait generally southerly to the point of commencement.