

MORETON BAY REGIONAL COUNCIL

Boundary of Brisbane City Council

BRACKEN RIDGE

Bald Hills Creek

Brighton

Bald Hills Creek

Tinchi Tamba Wetlands Reserve

Deagon Deviation

Bald Hills

Gateway Motorway

Bracken Ridge

Sandgate

Deagon

Gateway Motorway

Depot Road

Bill Brown Sports Reserve

Linkfield Road

Gympie Road

Fitzgibbon

Taigum

MCDOWALL

Carseldine

Cabbage Tree Creek

Bridgeman Downs

DEAGON

Chelsea Crescent

Kensington Place

Cabbage Tree Creek

Gympie Road

Aspley

Zillmere

Railway Line

Zillmere

Boondall

Aspley

Murphy Road

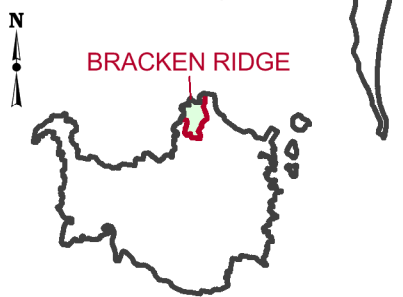
Geebung

Robinson Road West








MARCHANT



BRACKEN RIDGE
Location Map
Brisbane City Council



BRISBANE WARD BOUNDARIES AUGUST 2015 BRACKEN RIDGE

-  Local Government Area Boundary
-  Ward Boundary
-  Locality Boundary
-  Road
-  Railway
-  Watercourse / Waterbody
-  Reserve / Park

DISCLAIMER

While every care has been taken to ensure the accuracy of this product, the Electoral Commission Queensland (ECQ) makes no representations or warranties about its accuracy, reliability, completeness or suitability for any particular purpose and disclaims all responsibility and all liability (including, without limitation, liability in negligence) for all expenses, losses, damages (including indirect and consequential damage) and cost which might be incurred as a result of the data being inaccurate or incomplete in any way and for any reason.

This map has been produced by the ECQ as a guide only, to show electoral boundaries. It is not an official electoral boundary map.

© Electoral Commission of Queensland 2015 (Local Government Change Commission)
© The State of Queensland - 2015 (Department of Natural Resources and Mines)
© 2015 Pitney Bowes Software Pty Ltd. All rights reserved

